




















Jan 2011

**Legend:**

- |   |   |   |  |  |  |   |
|---|---|---|--|--|--|---|
|  Bike Trails<br>Marked with Red Blazes         |  Hiking Trails<br>Marked with White Blazes |  Parking w/Fees |  Lodge    |  Overlook       |  Office               |  Campsite            |
|  Equestrian Trails<br>Marked with Green Blazes |  Service Roads<br>Open to all users        |  Restroom       |  Pavilion |  Blueway Launch |  Campground Attendant |  Equestrian Campsite |
|   |   |  Picnic Table   |  Bench    |  Fishing Pier   |  Program Area         |  Non-Potable         |