

# Lee County Parks & Rec Mapbook -2019-





## **TABLE OF CONTENTS**

About the Mapbook.....	1
Able Canal Greenway.....	2
Alison Hagerup Beach Park.....	3
Alva Boat Ramp.....	4
Alva Equestrian Property.....	5
Alva Park and Community Center.....	6
Alva Wayside Property.....	7
Andy Rosse Lane Beach Access.....	8
Andy Rosse Lane Kayak Launch.....	9
Bat House Park.....	10
Bayshore Elementary Soccer Complex.....	11
Boca Grande Beach Access 1st Street W.....	12
Boca Grande Beach Access 3rd Street W.....	13
Boca Grande Beach Access 4th Street W.....	14
Boca Grande Beach Access 5th Street W.....	15
Boca Grande Beach Access 7th Street W.....	16
Boca Grande Beach Access 9th Street W.....	17
Boca Grande Beach Access 10th Street W.....	18
Boca Grande Beach Access 11th Street W.....	19
Boca Grande Beach Access 12th Street W.....	20
Boca Grande Beach Access 13th Street W.....	21
Boca Grande Beach Access 14th Street W.....	22
Boca Grande Beach Access 17th Street W.....	23
Boca Grande Beach Access 19th Street W.....	24
Boca Grande Beach Access Banyan Street.....	25
Boca Grande Field.....	26
Boca Grande Park and Community Center.....	27
Boca Grande Pier.....	28
Boca Grande 5th Street Docks.....	29
Bonita Beach Access 1.....	30
Bonita Beach Access 2.....	31
Bonita Beach Access 3.....	32
Bonita Beach Access 4.....	33
Bonita Beach Access 5.....	34
Bonita Beach Access 6.....	35
Bonita Beach Access 7.....	36
Bonita Beach Access 8.....	37
Bonita Beach Access 9.....	38
Bonita Beach Park.....	39
Bowditch Point Park.....	40
Bowman's Beach Park.....	41
Brooks Park.....	42
Buckingham Community Center.....	43
Buckingham Park.....	44
Caloosahatchee Regional Park.....	45
Cape Coral High School Pool.....	46



Causeway Islands Park (Island A).....	47
Causeway Islands Park (Island B).....	48
CenturyLink Sports Complex.....	49
Charleston Park.....	50
City of Palms Park.....	51
Crescent Beach Family Park.....	52
Cypress Lake High School Fields.....	53
Cypress Lake High School Pool.....	54
Davis Boat Ramp.....	55
Dog Beach.....	56
Estero High School Fields.....	57
Estero Park and Recreation Center.....	58
FGCU Aquatics Center.....	59
Fort Myers Beach Access 37.....	60
Fort Myers Beach Access 38.....	61
Fort Myers Beach Access 39.....	62
Fort Myers Beach Access 40.....	63
Fort Myers Beach Access 41.....	64
Fort Myers Beach Access 42.....	65
Fort Myers Beach Access 43.....	66
Frizzell Kontinos Punta Rassa Boat Ramp.....	67
Harlem Heights Park and Community Center.....	68
Harns Marsh.....	69
Hickey Creek Mitigation Park.....	70
Hunter Park.....	71
Idalia Property.....	72
Imperial River Boat Ramp.....	73
J. Colin English Elementary School Courts.....	74
JetBlue Park.....	75
Joel Agri-Eco Park.....	76
John Yarbrough Linear Park.....	77
Judd Park.....	78
Karl J. Drews Community Center/San Carlos Community Pool.....	79
Kelly Road Soccer Complex.....	80
Kurt Donaldson Park.....	81
Lakes Park.....	82
Lavender's Landing.....	83
Lee Civic Center.....	84
Lehigh Acres Middle School Fields.....	85
Lehigh Acres Park and Community Pool.....	86
Lehigh Acres Senior Citizen Center.....	87
Lehigh Acres Trailhead Park.....	88
Lexington Middle School Field and Court.....	89
Little Hickory Island Beach Park.....	90
Lynn Hall Memorial Park/Fort Myers Beach Pier.....	91
Main Street Parking Lot.....	92
Manatee Park.....	93
Mary Moody Park.....	94



Matanzas Bridge Fishing Pier.....	95
Matanzas Pass Preserve.....	96
Matlacha Park and Community Center.....	97
Miramar Park.....	98
Nalle Grade Park.....	99
North Fort Myers Academy for the Arts Fields.....	100
North Fort Myers Community Pool.....	101
North Fort Myers High School Fields and Pool.....	102
North Fort Myers Park and Recreation Center.....	103
North Shore Park.....	104
Olga Park and Community Center.....	105
Orange River Property.....	106
Phillips Park/Pine Island Community Pool.....	107
Pine Island Commercial Marina.....	108
Pine Island Elementary School Field.....	109
Pineland Monument Park.....	110
Pinewood Trails Park.....	111
Player Development Complex.....	112
Riverdale High School Fields, Courts and Pool.....	113
Royal Palm Park.....	114
Russell Park Launch.....	115
Rutenberg Park.....	116
San Carlos Bay Bunche Beach Preserve.....	117
San Carlos Island Maritime Property.....	118
San Carlos Park Elementary School Fields.....	119
Schandler Hall Park.....	120
Seafarer Property.....	121
Shores Nature Trail Park.....	122
Six Mile Cypress Slough Preserve and Interpretive Center.....	123
St. James City Property.....	124
Tanglewood Elementary School Fields.....	125
Telegraph Creek Property.....	126
Terry Park.....	127
Three Oaks Park.....	128
Tice Community Pool.....	129
Tropical Point Park.....	130
Turner Beach.....	131
Veterans Park Academy for the Arts Field.....	132
Veterans Park and Recreation Center.....	133
Villas Elementary School.....	134
Wa-Ke Hatchee Park and Recreation Center.....	135
Waterway Park.....	136
WildBlue Property.....	137



## ABOUT THE MAPBOOK

The Lee County Parks & Recreation Department Mapbook is updated every three to four years and provides information about major sites that the Department has a vested interest in. These sites include County-owned property, easements, land owned by an assortment of public and private entities (e.g., the Florida Department of Environmental Protection, School District of Lee County, South Florida Water Management District and Florida Power & Light), and property that the Department is in the process of acquiring. Each Mapbook page contains the following information (whenever applicable):

- 2018 Aerial
- Boundary Lines\*
- Park District(s) [Blue, Green, Orange, Purple, Red or Yellow]
- Facility Type(s) [Regional, Community, Conservation 20/20† or Other]
- Area
- Address(es)
- Commissioner District (1-Manning, 2-Pendergrass, 3-Kiker, 4-Hamman or 5-Mann)
- Community Park Impact Fee District [North (51), East (52) or South (53)]

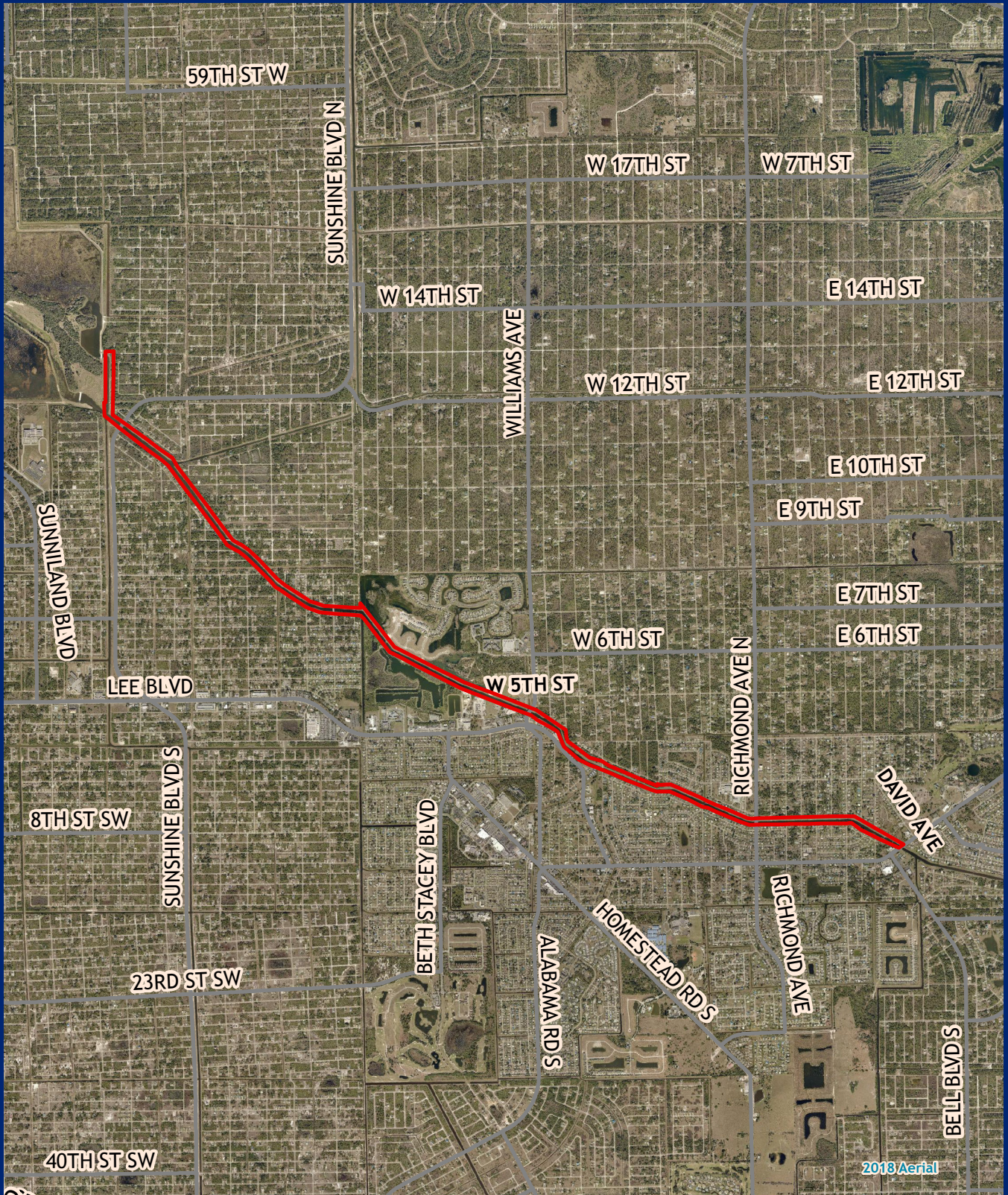
The 2019 edition of the Mapbook provides information about 134 sites, including 11 undeveloped ones. Collectively, they encompass ±7,846 acres†. In accordance with the County's comprehensive plan (commonly referred to as the Lee Plan), 83 of these sites are classified as regional parks/properties, while 48 are classified as community parks/properties. Estero High School Fields, Kurt Donaldson Park and Tanglewood Elementary School Fields make up the remainder. While these three facilities exhibit community park-like characteristics, they are excluded from this category due to the fact that they are located within incorporated areas.

\*These are approximate and do not always represent property lines.

†Lands purchased through the Conservation 20/20 program are only included for the following sites: Hickey Creek Mitigation Park, Matanzas Pass Preserve, San Carlos Bay Bunche Beach Preserve and Six Mile Cypress Slough Preserve and Interpretive Center.



# Able Canal Greenway



Facility Type(s): Regional

\*GIS Calculated Acres: 156.1

Address: Lehigh Acres

Commissioner District: 5

Community Park Impact Fee District: N/A

\*Boundary lines on this page are approximate and have not been surveyed.



# Alison Hagerup Beach Park



2018 Aerial



**Facility Type(s):** Regional  
**\*GIS Calculated Acres:** 0.8  
**Address:** 14790 Captiva Drive  
Captiva, FL 33924

**Commissioner District:** 1  
**Community Park Impact Fee District:** N/A

\*Boundary lines on this page are approximate and have not been surveyed.



# Alva Boat Ramp



**Facility Type(s):** Regional

**\*GIS Calculated Acres:** 1.3

**Address:** 21580 Pearl Street  
Alva, FL 33920

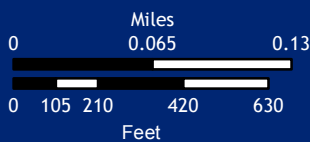
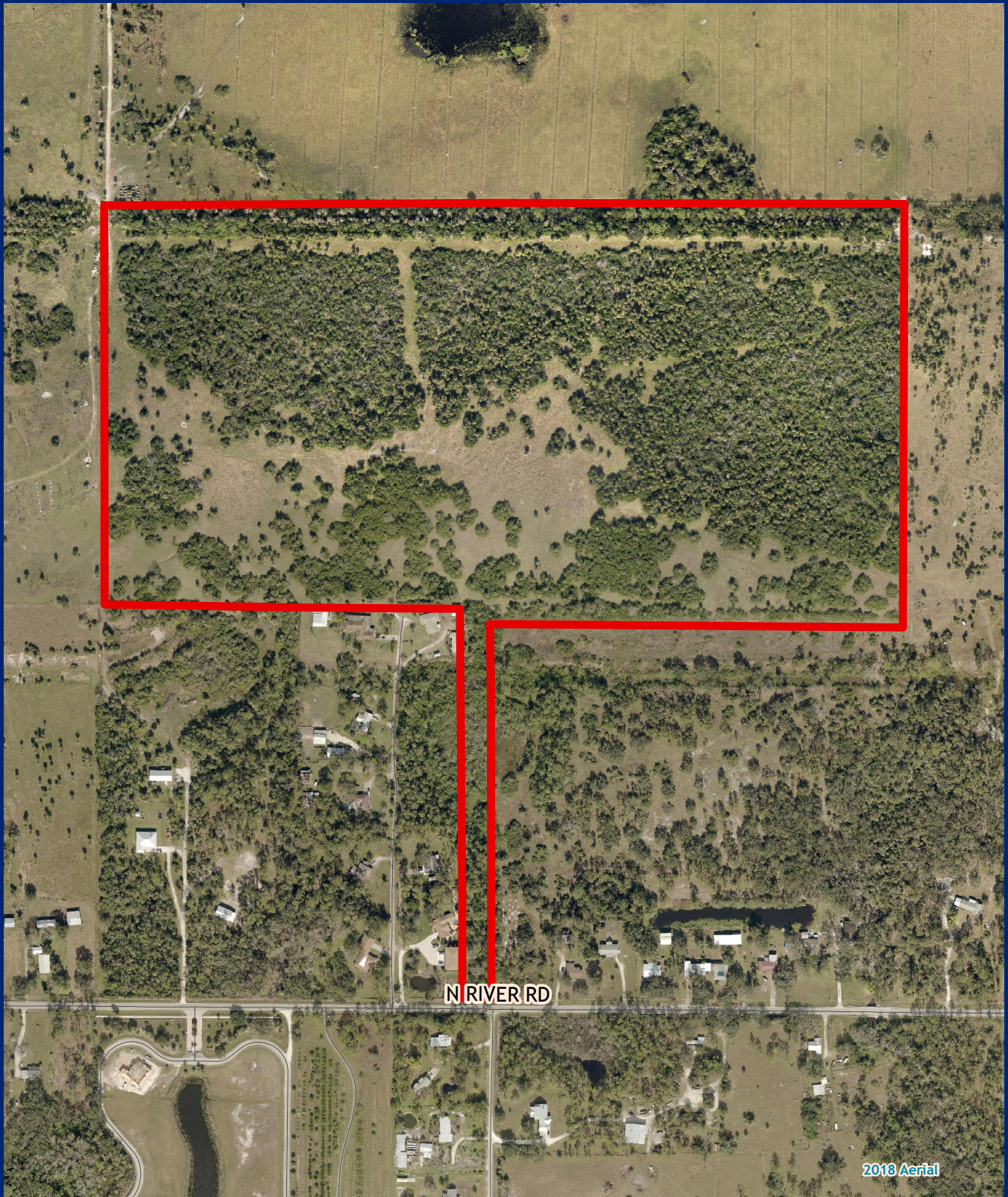
**Commissioner District:** 5

**Community Park Impact Fee District:** N/A

\*Boundary lines on this page are approximate and have not been surveyed.



# Alva Equestrian Property



**Facility Type(s):** Regional

**\*GIS Calculated Acres:** 85.9

**Address:** 17491 North River Road  
Alva, FL 33920

**Commissioner District:** 5

**Community Park Impact Fee District:** N/A

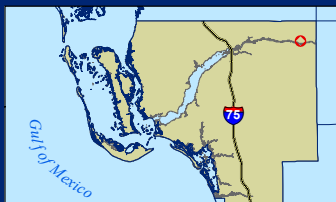
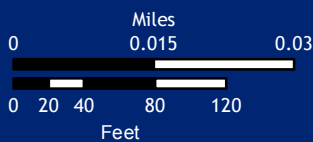
\*Boundary lines on this page are approximate and have not been surveyed.



# Alva Park and Community Center



2018 Aerial



**Facility Type(s):** Community

**\*GIS Calculated Acres:** 8.3

**Address:** 21471 North River Road  
Alva, FL 33920

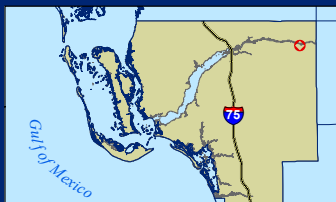
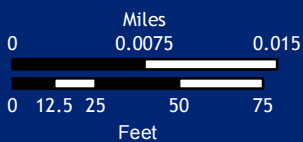
**Commissioner District:** 5

**Community Park Impact Fee District:** East (52)

\*Boundary lines on this page are approximate and have not been surveyed.



# Alva Wayside Property



**Facility Type(s):** Community

**\*GIS Calculated Acres:** 1.6

**Address:** 21250 Palm Beach Boulevard  
Alva, FL 33920

**Commissioner District:** 5

**Community Park Impact Fee District:** East (52)

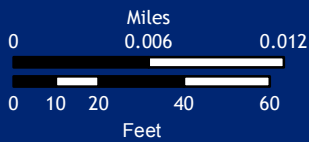
\*Boundary lines on this page are approximate and have not been surveyed.



# Andy Rosse Lane Beach Access



2018 Aerial



**Facility Type(s):** Regional

**\*GIS Calculated Acres:** 0.2

**Address:** 11570 Andy Rosse Lane  
Captiva, FL 33924

**Commissioner District:** 1

**Community Park Impact Fee District:** N/A

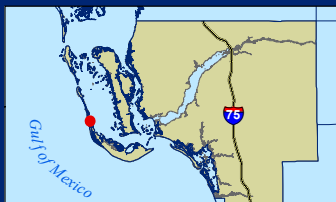
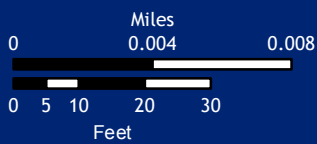
\*Boundary lines on this page are approximate and have not been surveyed.



# Andy Rosse Lane Kayak Launch



2018 Aerial



**Facility Type(s):** Regional

**\*GIS Calculated Acres:** 0.1

**Address:** 11390 Andy Rosse Lane  
Captive, FL 33924

**Commissioner District:** 1

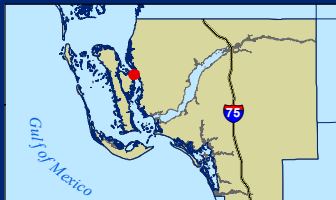
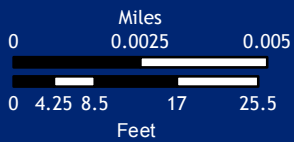
**Community Park Impact Fee District:** N/A

\*Boundary lines on this page are approximate and have not been surveyed.

# Bat House Park



2018 Aerial



**Facility Type(s):** Community

**\*GIS Calculated Acres:** 0.1

**Address:** 4445 Pine Island Road N.W.  
Matlacha, FL 33993

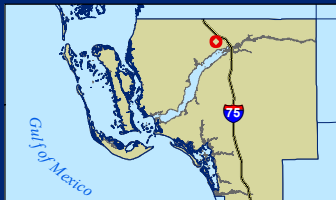
**Commissioner District:** 1

**Community Park Impact Fee District:** North (51)

\*Boundary lines on this page are approximate and have not been surveyed.



# Bayshore Elementary Soccer Complex



**Facility Type(s):** Community (School District Partner)

**\*GIS Calculated Acres:** 16.7

**Address:** 17050 Williams Road  
North Fort Myers, FL 33917

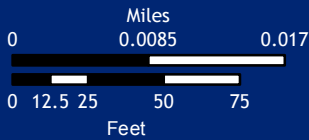
**Commissioner District:** 5

**Community Park Impact Fee District:** North (51)

\*Boundary lines on this page are approximate and have not been surveyed.



# Boca Grande Beach Access 1st Street W.



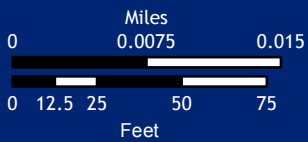
Facility Type(s): Regional  
\*GIS Calculated Acres: 0.4  
Address: 105 1st Street W.  
Boca Grande, FL 33921

Commissioner District: 1  
Community Park Impact Fee District: N/A

\*Boundary lines on this page are approximate and have not been surveyed.



# Boca Grande Beach Access 3rd Street W.




Facility Type(s): Regional  
 \*GIS Calculated Acres: 0.4  
 Address: 305 3rd Street W.  
 Boca Grande, FL 33921

Commissioner District: 1  
 Community Park Impact Fee District: N/A

\*Boundary lines on this page are approximate and have not been surveyed.



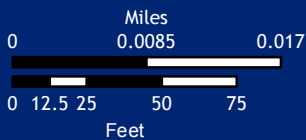
# Boca Grande Beach Access 4th Street W.



GILCHRIST AVE

4TH

2018 Aerial



Facility Type(s): Regional  
 \*GIS Calculated Acres: 0.5  
 Address: 405 4th Street W.  
 Boca Grande, FL 33921

Commissioner District: 1  
 Community Park Impact Fee District: N/A

\*Boundary lines on this page are approximate and have not been surveyed.



# Boca Grande Beach Access 5th Street W.



Facility Type(s): Regional  
 \*GIS Calculated Acres: 1.1  
 Address: 505 5th Street W.  
 Boca Grande, FL 33921

Commissioner District: 1  
 Community Park Impact Fee District: N/A

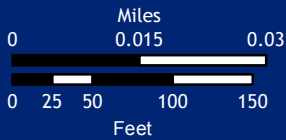
\*Boundary lines on this page are approximate and have not been surveyed.



# Boca Grande Beach Access 7th Street W.



2018 Aerial



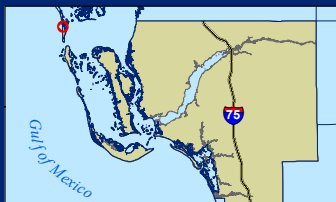
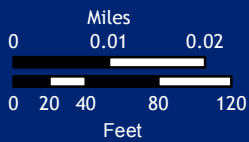
Facility Type(s): Regional  
 \*GIS Calculated Acres: 0.9  
 Address: 705 7th Street W.  
 Boca Grande, FL 33921

Commissioner District: 1  
 Community Park Impact Fee District: N/A

\*Boundary lines on this page are approximate and have not been surveyed.



# Boca Grande Beach Access 9th Street W.




Facility Type(s): Regional  
 \*GIS Calculated Acres: 0.8  
 Address: 905 9th Street W.  
 Boca Grande, FL 33921

Commissioner District: 1  
 Community Park Impact Fee District: N/A

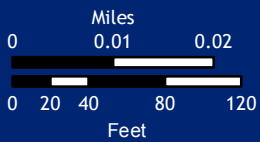
\*Boundary lines on this page are approximate and have not been surveyed.



# Boca Grande Beach Access 10th Street W.



2018 Aerial




Facility Type(s): Regional  
 \*GIS Calculated Acres: 0.6  
 Address: 905 10th Street W.  
 Boca Grande, FL 33921

Commissioner District: 1  
 Community Park Impact Fee District: N/A

\*Boundary lines on this page are approximate and have not been surveyed.



# Boca Grande Beach Access 11th Street W.



Facility Type(s): Regional

\*GIS Calculated Acres: 0.7

Address: 1105 11th Street W.  
Boca Grande, FL 33921


Commissioner District: 1

Community Park Impact Fee District: N/A

\*Boundary lines on this page are approximate and have not been surveyed.



# Boca Grande Beach Access 12th Street W.



2018 Aerial



Facility Type(s): Regional

\*GIS Calculated Acres: 0.6

Address: 1205 12th Street W.  
Boca Grande, FL 33921

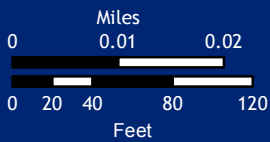

Commissioner District: 1

Community Park Impact Fee District: N/A

\*Boundary lines on this page are approximate and have not been surveyed.



# Boca Grande Beach Access 13th Street W.



Facility Type(s): Regional  
 \*GIS Calculated Acres: 0.6  
 Address: 1305 13th Street W.  
 Boca Grande, FL 33921

Commissioner District: 1  
 Community Park Impact Fee District: N/A

\*Boundary lines on this page are approximate and have not been surveyed.



# Boca Grande Beach Access 14th Street W.




Facility Type(s): Regional  
 \*GIS Calculated Acres: 0.6  
 Address: 1405 14th Street W.  
 Boca Grande, FL 33921

Commissioner District: 1  
 Community Park Impact Fee District: N/A

\*Boundary lines on this page are approximate and have not been surveyed.



# Boca Grande Beach Access 17th Street W.



2018 Aerial



Facility Type(s): Regional

\*GIS Calculated Acres: 0.6

Address: 1705 17th Street W.  
Boca Grande, FL 33921

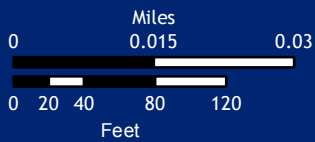

Commissioner District: 1

Community Park Impact Fee District: N/A

\*Boundary lines on this page are approximate and have not been surveyed.



# Boca Grande Beach Access 19th Street W.



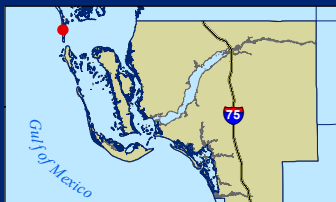
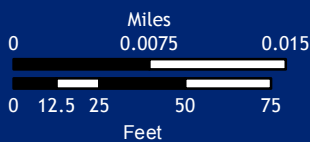

Facility Type(s): Regional  
 \*GIS Calculated Acres: 0.3  
 Address: 1905 19th Street W.  
 Boca Grande, FL 33921

Commissioner District: 1  
 Community Park Impact Fee District: N/A

\*Boundary lines on this page are approximate and have not been surveyed.



# Boca Grande Beach Access Banyan Street



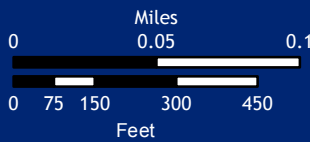
Facility Type(s): Regional  
 \*GIS Calculated Acres: 0.4  
 Address: 205 Banyan Street  
 Boca Grande, FL 33921

Commissioner District: 1  
 Community Park Impact Fee District: N/A

\*Boundary lines on this page are approximate and have not been surveyed.



# Boca Grande Field



**Facility Type(s):** Community

**\*GIS Calculated Acres:** 29.9

**Address:** 305 Wheeler Road  
Boca Grande, FL 33921

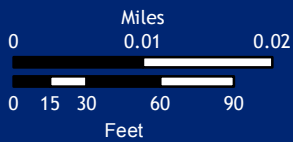
**Commissioner District:** 1

**Community Park Impact Fee District:** North (51)

\*Boundary lines on this page are approximate and have not been surveyed.



# Boca Grande Park and Community Center



**Facility Type(s):** Community

**\*GIS Calculated Acres:** 3.9

**Address:** 131 1st Street W.  
Boca Grande, FL 33921


**Commissioner District:** 1

**Community Park Impact Fee District:** North (51)

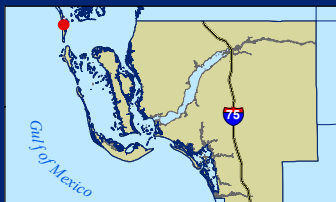
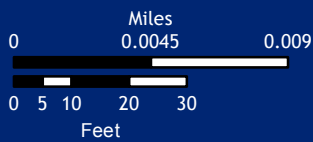
\*Boundary lines on this page are approximate and have not been surveyed.



# Boca Grande Pier



2018 Aerial



**Facility Type(s):** Regional

**\*GIS Calculated Acres:** 0.1

**Address:** 1420 East Railroad Avenue  
Boca Grande, FL 33921

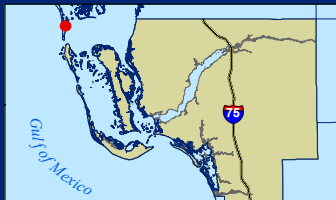
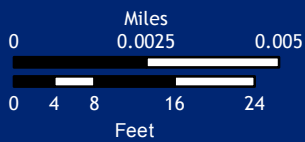
**Commissioner District:** 1

**Community Park Impact Fee District:** N/A

\*Boundary lines on this page are approximate and have not been surveyed.



# Boca Grande 5th Street Docks



**Facility Type(s):** Regional

**\*GIS Calculated Acres:** 0.2

**Address:** Corner of Bayou Avenue/5th Street E.  
Boca Grande, FL 33921

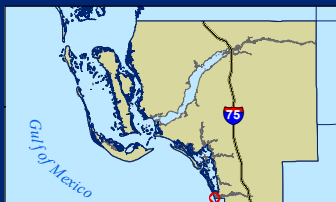
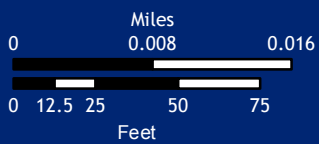
**Commissioner District:** 1

**Community Park Impact Fee District:** N/A

\*Boundary lines on this page are approximate and have not been surveyed.



# Bonita Beach Access 1



Facility Type(s): Regional

\*GIS Calculated Acres: 1.1

Address: 27890 Hickory Bl ~  
Bonita Springs, FL 34134

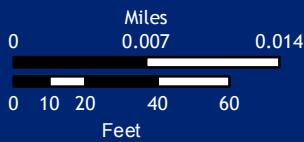
Commissioner District: 3

Community Park Impact Fee District: N/A

\*Boundary lines on this page are approximate and have not been surveyed.



# Bonita Beach Access 2



Facility Type(s): Regional

\*GIS Calculated Acres: 0.4

Address: 27720 Hickory Boulevard  
Bonita Springs, FL 34134

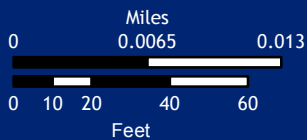
Commissioner District: 3

Community Park Impact Fee District: N/A

\*Boundary lines on this page are approximate and have not been surveyed.



# Bonita Beach Access 3



Facility Type(s): Regional

\*GIS Calculated Acres: 0.3

Address: 27494 Hickory Boulevard  
Bonita Springs, FL 34134

Commissioner District: 3

Community Park Impact Fee District: N/A

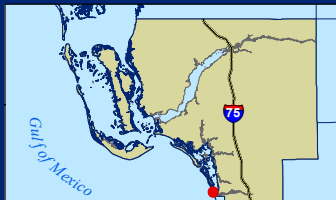
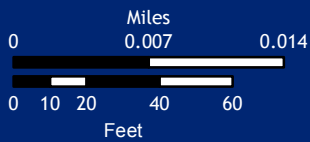
\*Boundary lines on this page are approximate and have not been surveyed.



# Bonita Beach Access 4



2018 Aerial



Facility Type(s): Regional

\*GIS Calculated Acres: 0.3

Address: 27260 Hickory Boulevard  
Bonita Springs, FL 34134

Commissioner District: 3

Community Park Impact Fee District: N/A

\*Boundary lines on this page are approximate and have not been surveyed.



# Bonita Beach Access 5



Facility Type(s): Regional

\*GIS Calculated Acres: 0.3

Address: 27010 Hickory Boulevard  
Bonita Springs, FL 34134

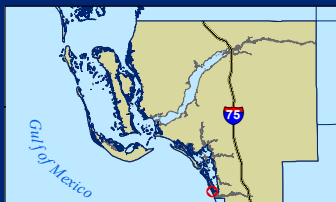
Commissioner District: 3

Community Park Impact Fee District: N/A

\*Boundary lines on this page are approximate and have not been surveyed.



# Bonita Beach Access 6



Facility Type(s): Regional

\*GIS Calculated Acres: 0.3

Address: 26786 Hickory Boulevard  
Bonita Springs, FL 34134

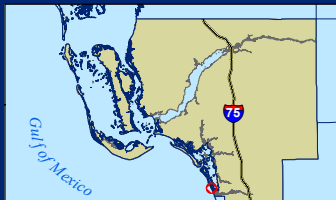
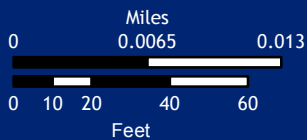
Commissioner District: 3

Community Park Impact Fee District: N/A

\*Boundary lines on this page are approximate and have not been surveyed.



# Bonita Beach Access 7



**Facility Type(s):** Regional

**\*GIS Calculated Acres:** 0.4

**Address:** 26590 Hickory Boulevard  
Bonita Springs, FL 34134

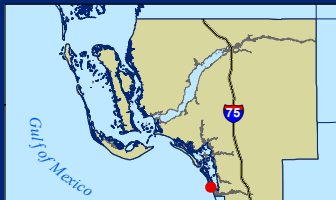
**Commissioner District:** 3

**Community Park Impact Fee District:** N/A

\*Boundary lines on this page are approximate and have not been surveyed.



# Bonita Beach Access 8



Facility Type(s): Regional

\*GIS Calculated Acres: 0.3

Address: 26410 Hickory Boulevard  
Bonita Springs, FL 34134

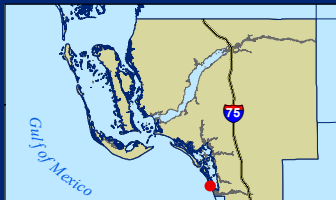
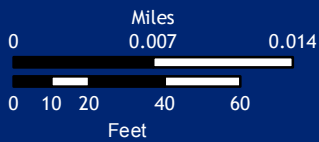
Commissioner District: 3

Community Park Impact Fee District: N/A

\*Boundary lines on this page are approximate and have not been surveyed.



# Bonita Beach Access 9



**Facility Type(s):** Regional

**\*GIS Calculated Acres:** 0.3

**Address:** 26220 Hickory Boulevard  
Bonita Springs, FL 34134


**Commissioner District:** 3

**Community Park Impact Fee District:** N/A

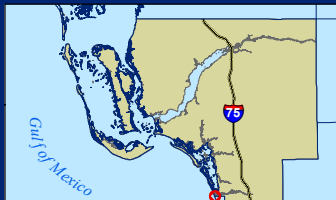
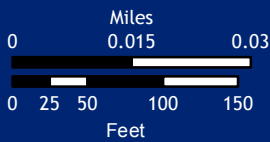
\*Boundary lines on this page are approximate and have not been surveyed.



# Bonita Beach Park



2018 Aerial



**Facility Type(s):** Regional

**\*GIS Calculated Acres:** 3.1

**Address:** 27954 Hickory Boulevard  
Bonita Springs, FL 34134

**Commissioner District:** 3

**Community Park Impact Fee District:** N/A

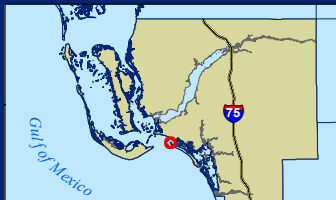
\*Boundary lines on this page are approximate and have not been surveyed.



# Bowditch Point Park



2018 Aerial



**Facility Type(s):** Regional

**\*GIS Calculated Acres:** 27.1

**Address:** 50 Estero Boulevard  
Fort Myers Beach, FL 33931

**Commissioner District:** 3

**Community Park Impact Fee District:** N/A

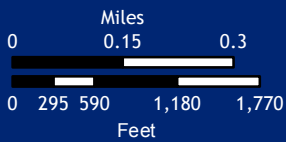
\*Boundary lines on this page are approximate and have not been surveyed.



# Bowman's Beach Park



2018 Aerial



**Facility Type(s):** Regional

**\*GIS Calculated Acres:** 176.8

**Address:** 1700 Bowman's Beach Road  
Sanibel, FL 33957

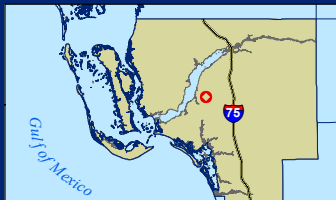
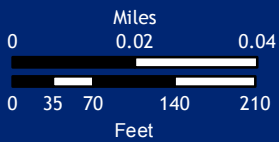
**Commissioner District:** 1

**Community Park Impact Fee District:** N/A

\*Boundary lines on this page are approximate and have not been surveyed.



# Brooks Park



**Facility Type(s):** Community

**\*GIS Calculated Acres:** 13.7

**Address:** 50 South Road  
Fort Myers, FL 33907

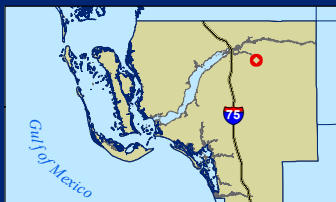

**Commissioner District:** 2

**Community Park Impact Fee District:** South (53)

\*Boundary lines on this page are approximate and have not been surveyed.



# Buckingham Community Center



**Facility Type(s):** Community

**\*GIS Calculated Acres:** 4.8

**Address:** 4940 Buckingham Road  
Fort Myers, FL 33905

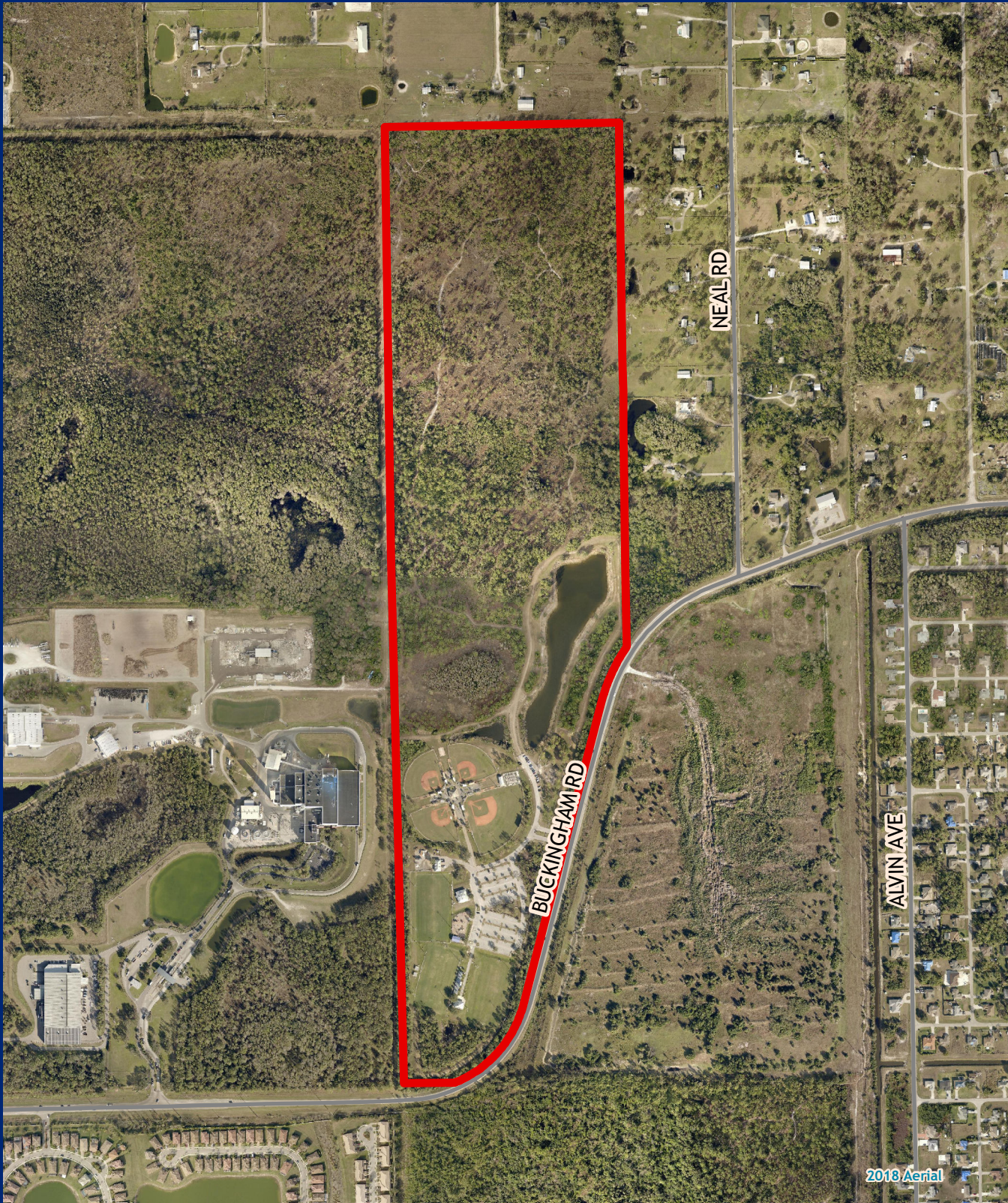
**Commissioner District:** 5

**Community Park Impact Fee District:** East (52)

\*Boundary lines on this page are approximate and have not been surveyed.



# Buckingham Park



Facility Type(s): Community

\*GIS Calculated Acres: 135.6

Address: 9800 Buckingham Road  
Fort Myers, FL 33905

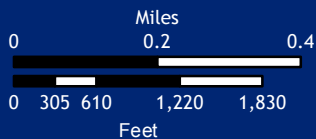
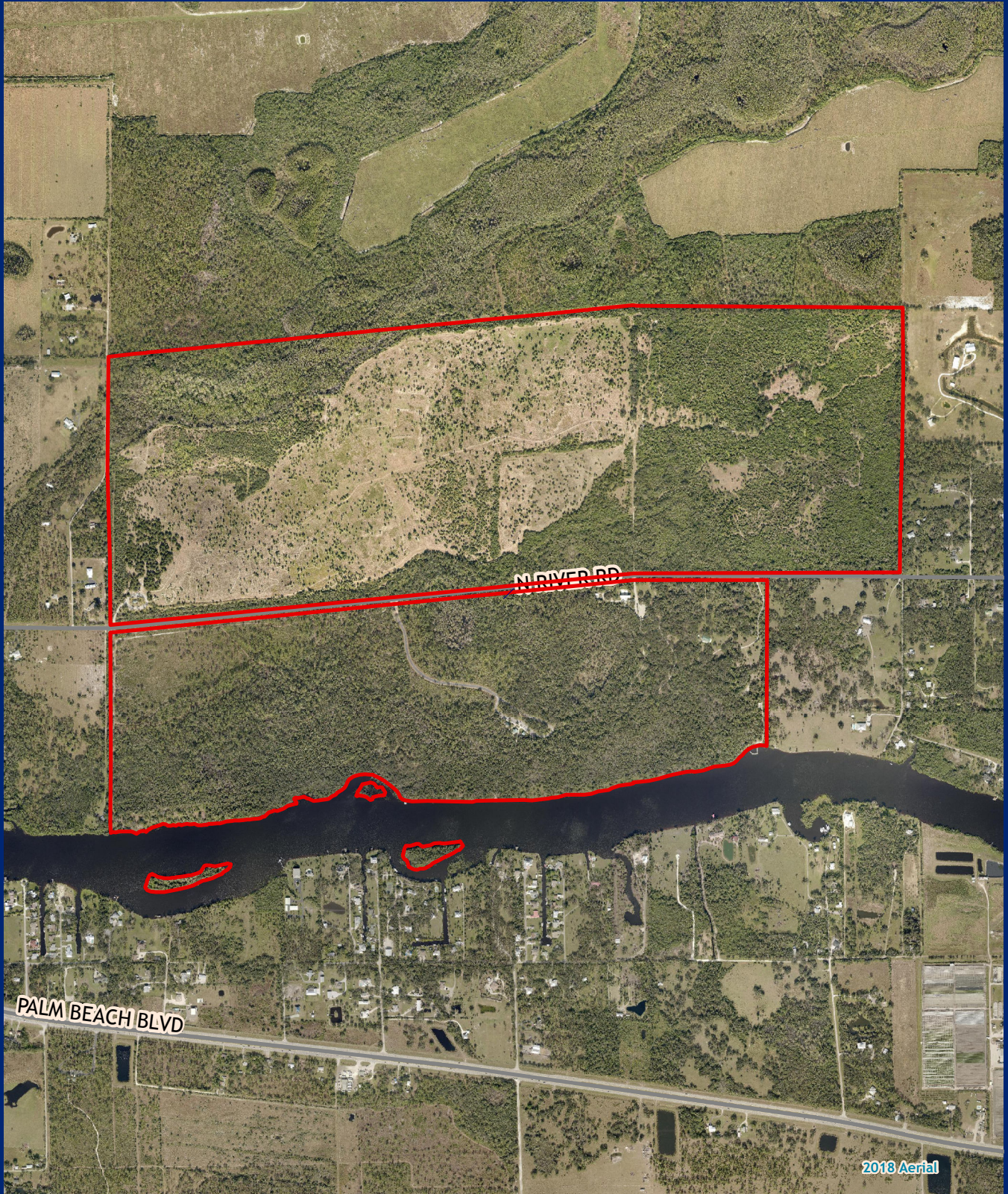
Commissioner District: 5

Community Park Impact Fee District: East (52)

\*Boundary lines on this page are approximate and have not been surveyed.



# Caloosahatchee Regional Park



Facility Type(s): Regional  
 \*GIS Calculated Acres: 762.8  
 Address: 19130 North River Road  
 Alva, FL 33920

Commissioner District: 5  
 Community Park Impact Fee District: N/A

\*Boundary lines on this page are approximate and have not been surveyed.



# Cape Coral High School Pool



2018 Aerial



**Facility Type(s):** Other (School District Partner)

**\*GIS Calculated Acres:** 0.3

**Address:** 2300 Santa Barbara Boulevard  
Cape Coral, FL 33991

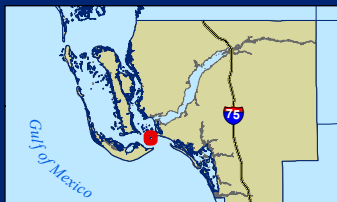
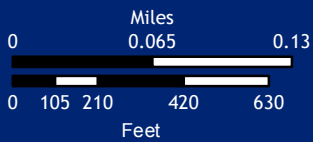
**Commissioner District:** 1

**Community Park Impact Fee District:** N/A

\*Boundary lines on this page are approximate and have not been surveyed.



# Causeway Islands Park (Island A)



**Facility Type(s):** Regional

**\*GIS Calculated Acres:** 30.2

**Address:** 19500 Sanibel Causeway  
Fort Myers, FL


**Commissioner District:** 3

**Community Park Impact Fee District:** N/A

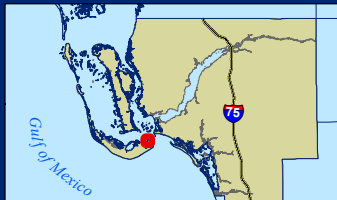
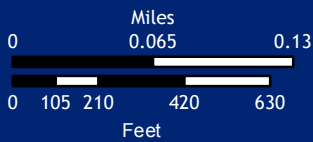
\*Boundary lines on this page are approximate and have not been surveyed.



# Causeway Islands Park (Island B)



2018 Aerial



**Facility Type(s):** Regional

**\*GIS Calculated Acres:** 22.9

**Address:** 19925 Sanibel Causeway  
Fort Myers, FL

**Commissioner District:** 1

**Community Park Impact Fee District:** N/A

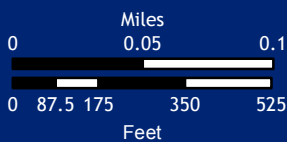
\*Boundary lines on this page are approximate and have not been surveyed.



# CenturyLink Sports Complex



2018 Aerial



**Facility Type(s):** Regional

**\*GIS Calculated Acres:** 93.4

**Address:** 14100 Ben C. Pratt Six Mile Cypress Pkwy.  
Fort Myers, FL 33912

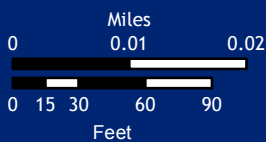
**Commissioner District:** 2

**Community Park Impact Fee District:** N/A

\*Boundary lines on this page are approximate and have not been surveyed.



# Charleston Park



**Facility Type(s):** Community

**\*GIS Calculated Acres:** 3.4

**Address:** 2541 Charleston Park Drive  
Alva, FL 33920

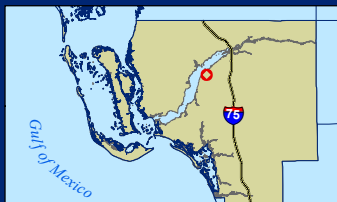
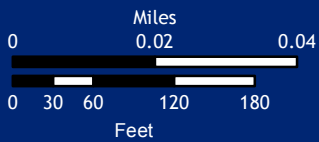
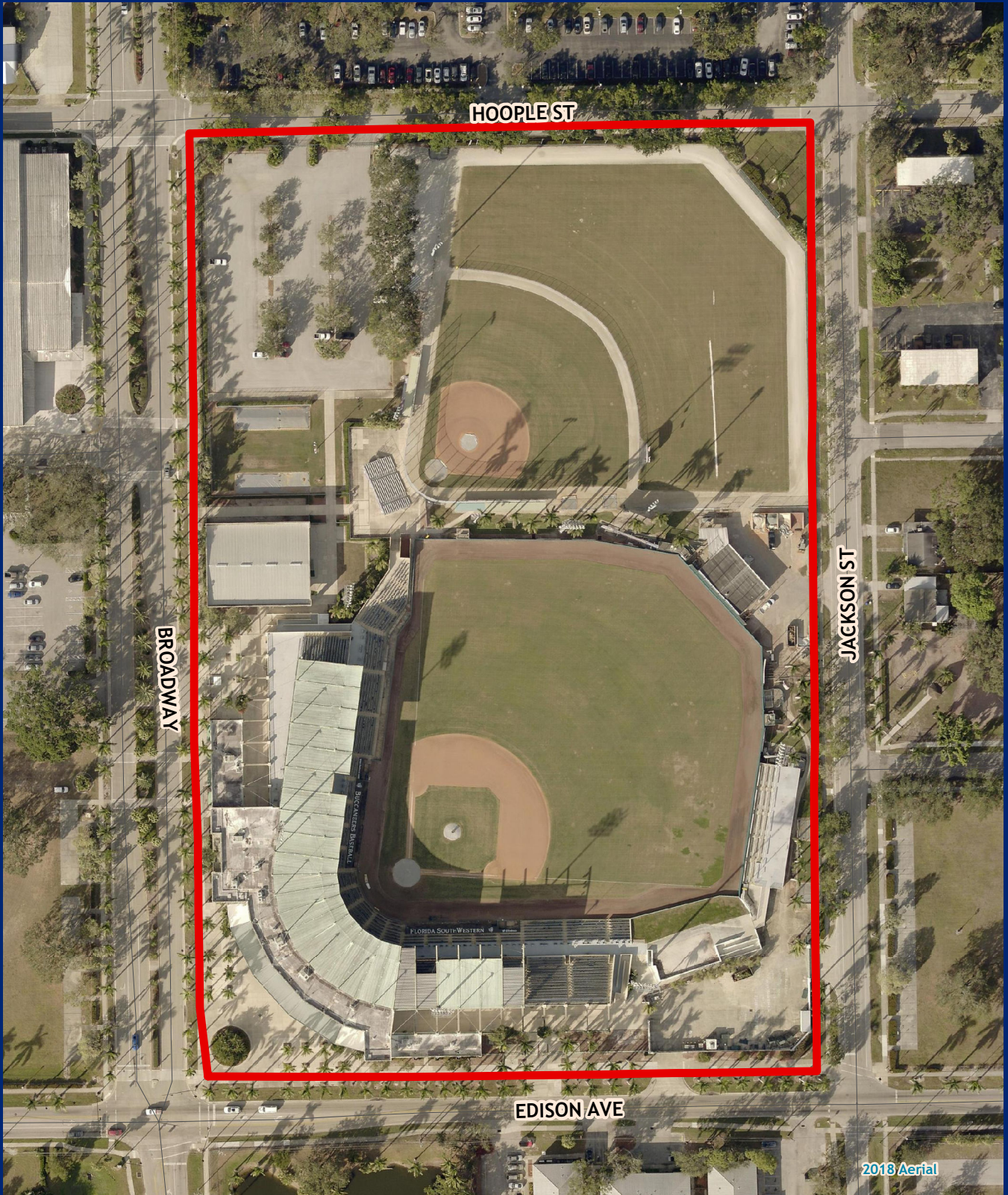
**Commissioner District:** 5

**Community Park Impact Fee District:** East (52)

\*Boundary lines on this page are approximate and have not been surveyed.



# City of Palms Park



**Facility Type(s):** Regional

**\*GIS Calculated Acres:** 13.3

**Address:** 2201 Edison Avenue  
Fort Myers, FL 33901

**Commissioner District:** 4

**Community Park Impact Fee District:** N/A

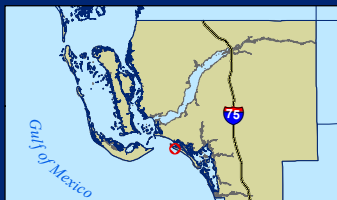
\*Boundary lines on this page are approximate and have not been surveyed.



# Crescent Beach Family Park



2018 Aerial



**Facility Type(s):** Regional

**\*GIS Calculated Acres:** 2.2

**Address:** 1100 Estero Boulevard  
Fort Myers Beach, FL 33931

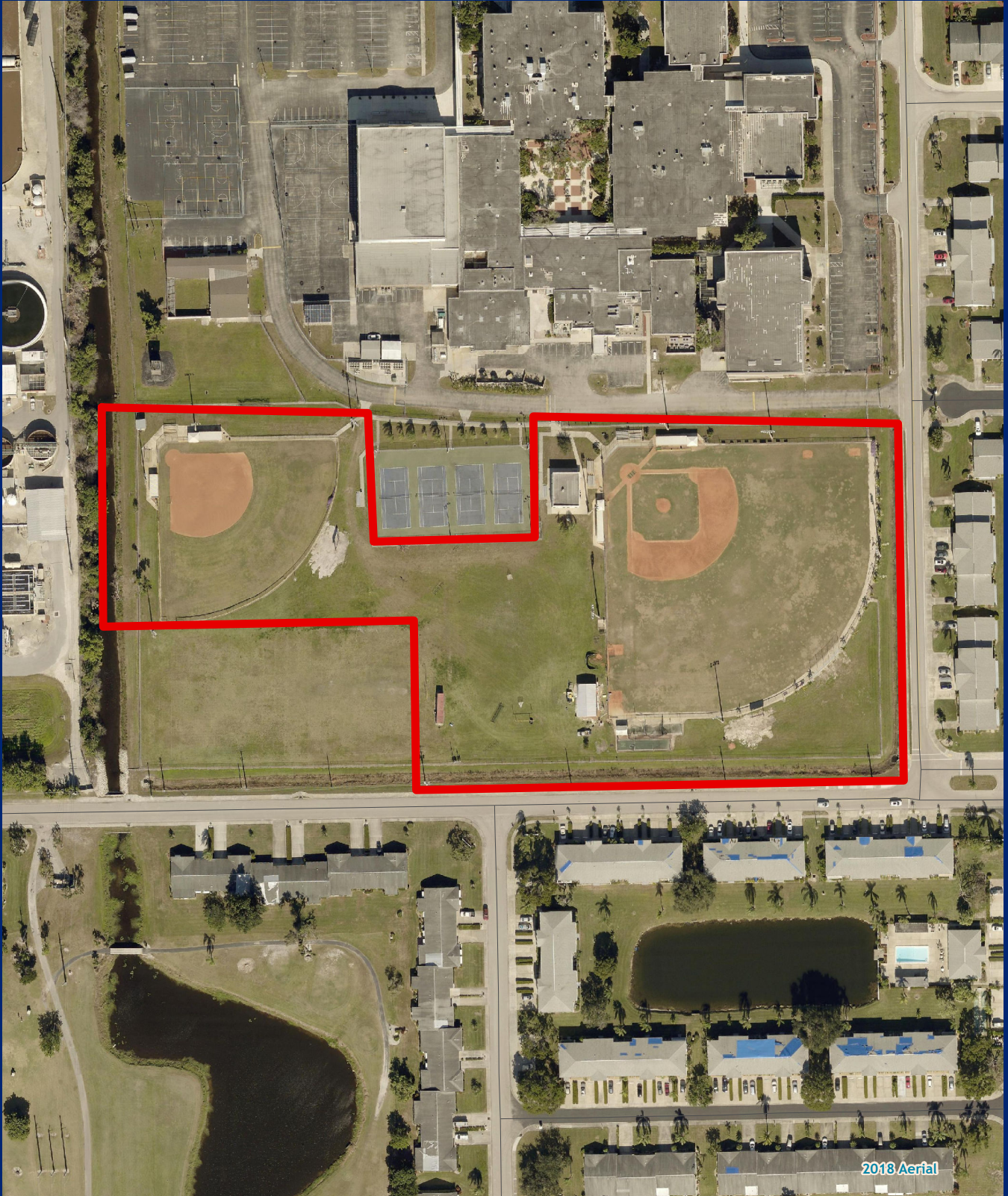
**Commissioner District:** 3

**Community Park Impact Fee District:** N/A

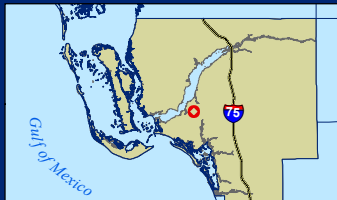
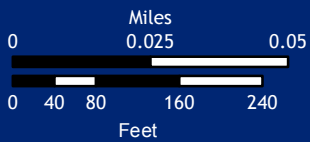
\*Boundary lines on this page are approximate and have not been surveyed.



# Cypress Lake High School Fields



2018 Aerial



**Facility Type(s):** Community (School District Partner)

**\*GIS Calculated Acres:** 11.3

**Address:** 6750 Panther Lane  
Fort Myers, FL 33919

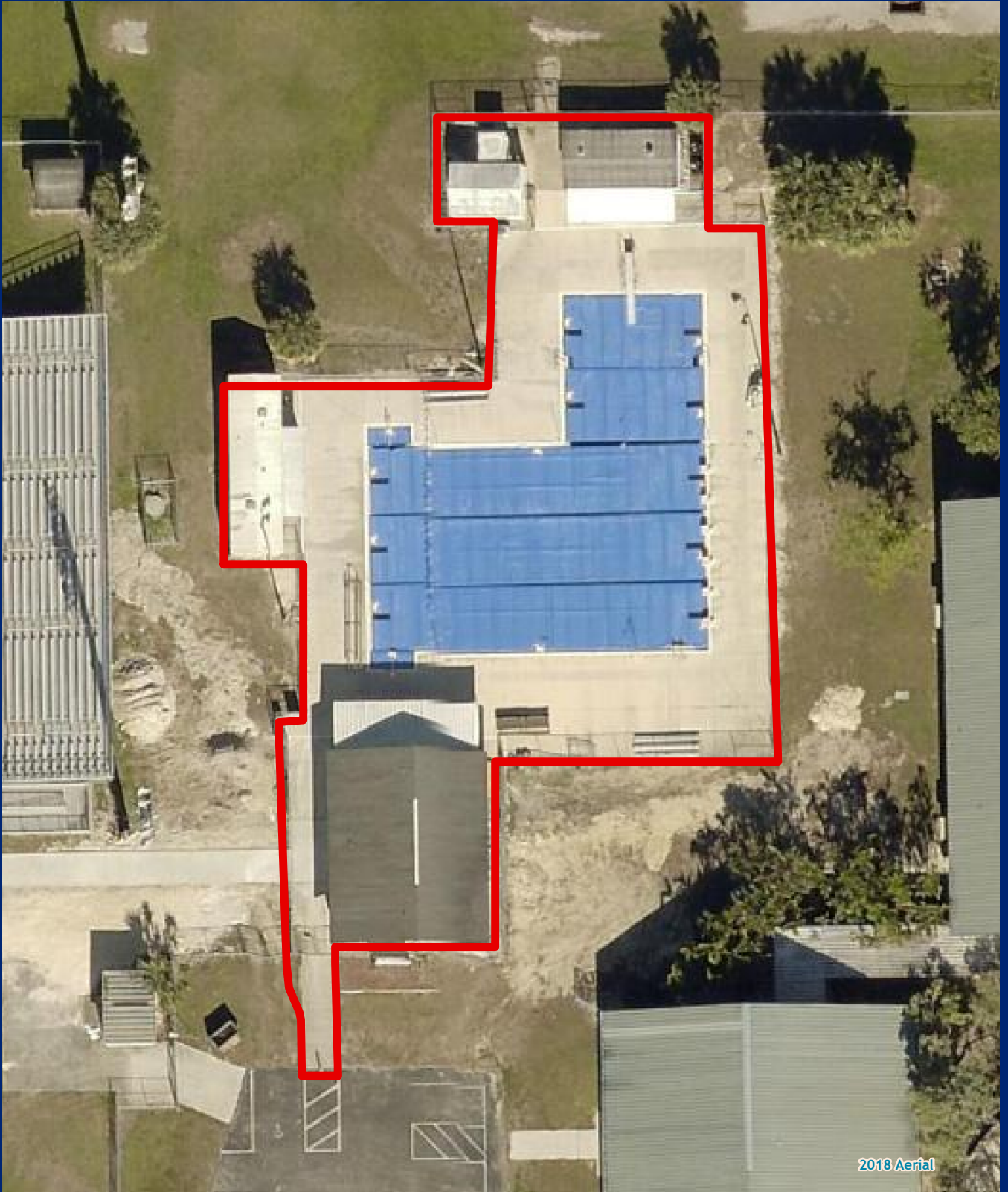
**Commissioner District:** 2

**Community Park Impact Fee District:** South (53)

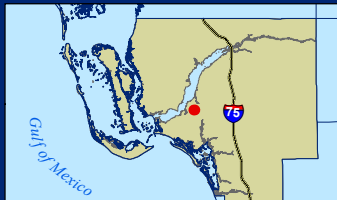
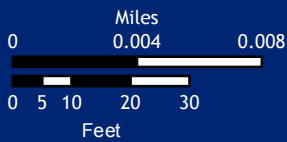
\*Boundary lines on this page are approximate and have not been surveyed.



# Cypress Lake High School Pool



2018 Aerial



**Facility Type(s):** Community (School District Partner)

**\*GIS Calculated Acres:** 0.4

**Address:** 6321 Panther Lane  
Fort Myers, FL 33919

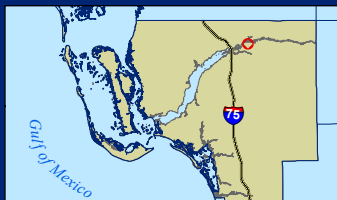
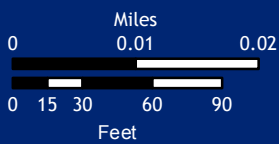
**Commissioner District:** 2

**Community Park Impact Fee District:** South (53)

\*Boundary lines on this page are approximate and have not been surveyed.



# Davis Boat Ramp



**Facility Type(s):** Regional

**\*GIS Calculated Acres:** 0.8

**Address:** 2227 Davis Boulevard  
Fort Myers, FL 33905

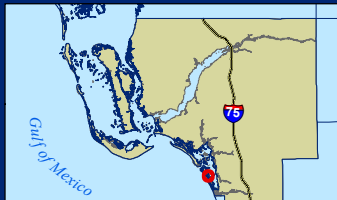
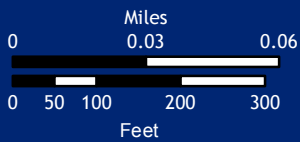
**Commissioner District:** 5

**Community Park Impact Fee District:** N/A

\*Boundary lines on this page are approximate and have not been surveyed.



# Dog Beach



**Facility Type(s):** Regional

**\*GIS Calculated Acres:** 28.8

**Address:** 8800 Estero Boulevard  
Fort Myers Beach, FL 33931

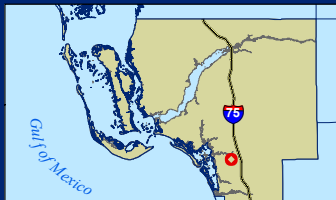
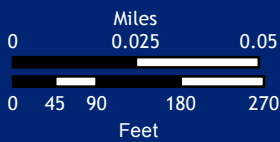

**Commissioner District:** 3

**Community Park Impact Fee District:** N/A

\*Boundary lines on this page are approximate and have not been surveyed.



# Estero High School Fields



**Facility Type(s):** Other (School District Partner)

**\*GIS Calculated Acres:** 30.5

**Address:** 21900 River Ranch Road  
Estero, FL 33928

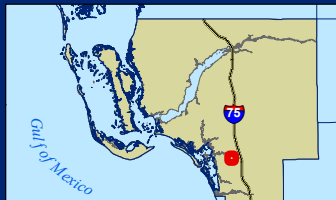
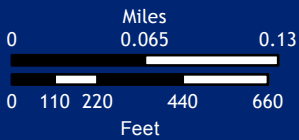
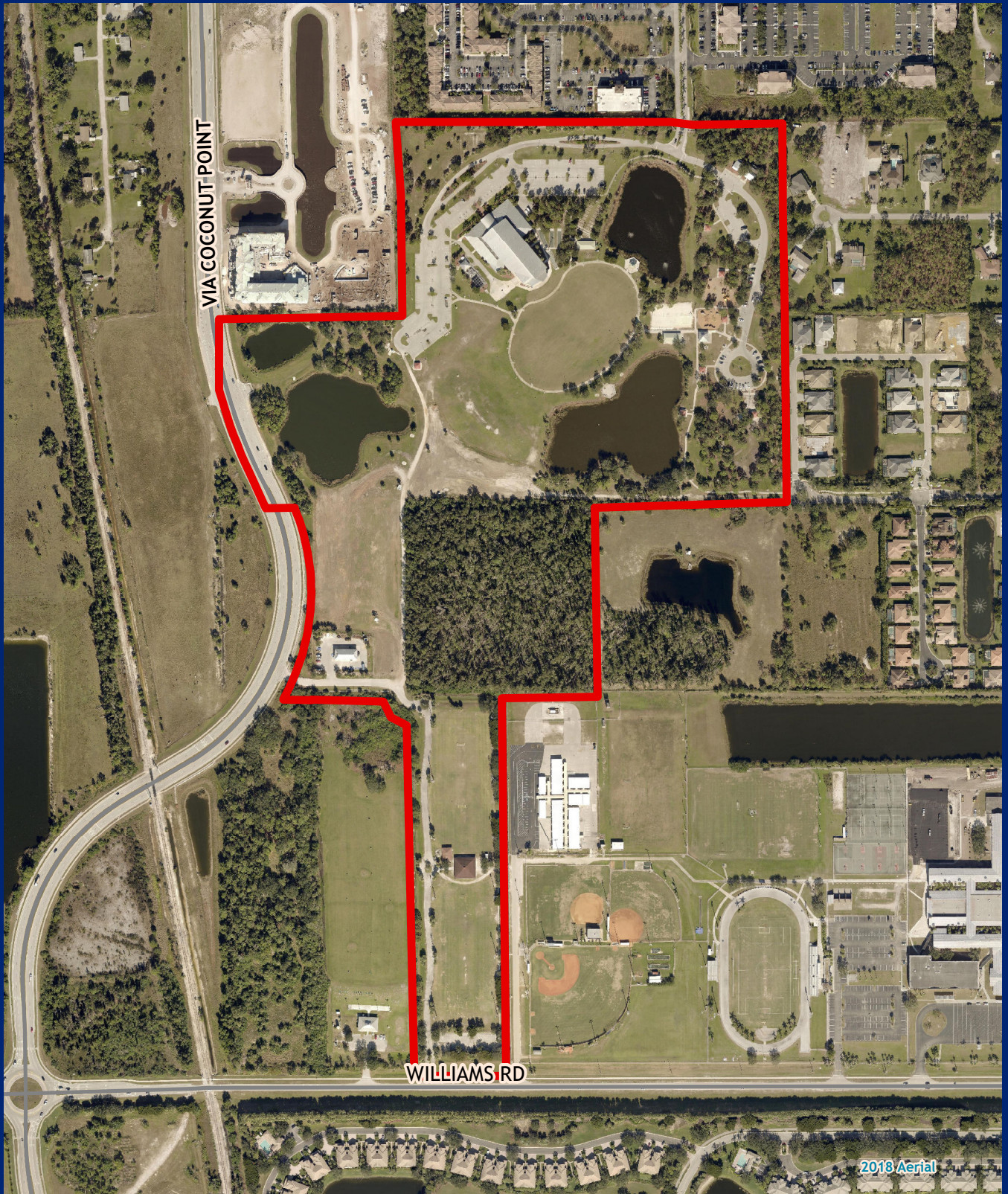
**Commissioner District:** 3

**Community Park Impact Fee District:** N/A

\*Boundary lines on this page are approximate and have not been surveyed.



# Estero Park and Recreation Center



Facility Type(s): Regional

\*GIS Calculated Acres: 75.0

Address: 9200 Corkscrew Palms Boulevard  
Estero, FL 33928

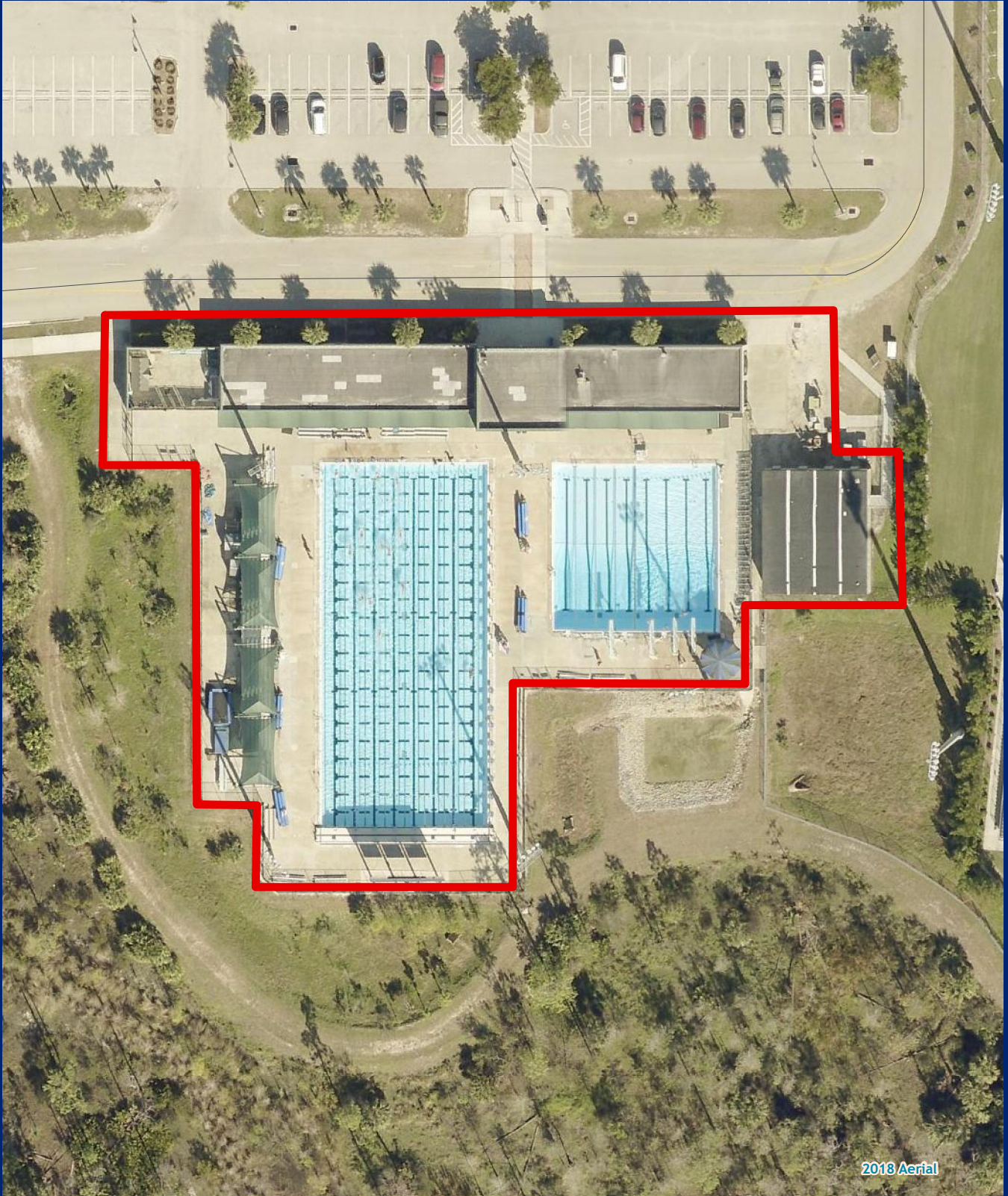
Commissioner District: 3

Community Park Impact Fee District: N/A

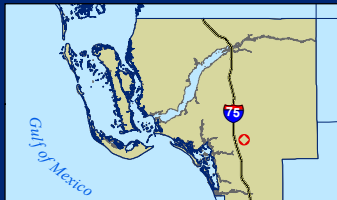
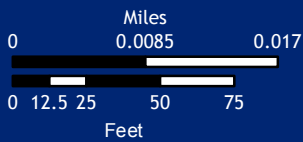
\*Boundary lines on this page are approximate and have not been surveyed.



# FGCU Aquatics Center



2018 Aerial



**Facility Type(s):** Regional

**\*GIS Calculated Acres:** 1.5

**Address:** 10501 FGCU Boulevard S.  
Fort Myers, FL 33965

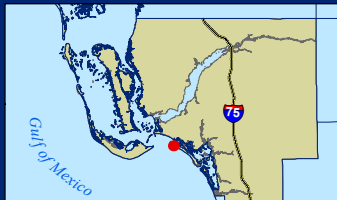
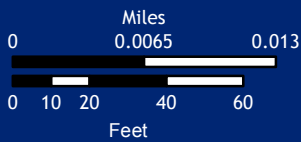
**Commissioner District:** 2

**Community Park Impact Fee District:** N/A

\*Boundary lines on this page are approximate and have not been surveyed.



# Fort Myers Beach Access 37



Facility Type(s): Regional

\*GIS Calculated Acres: 0.04

Address: 770 Estero Boulevard  
Fort Myers Beach, FL 33931

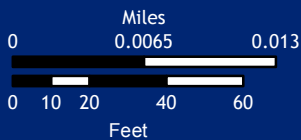

Commissioner District: 3

Community Park Impact Fee District: N/A

\*Boundary lines on this page are approximate and have not been surveyed.



# Fort Myers Beach Access 38



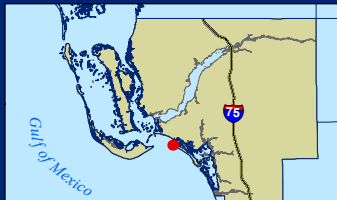
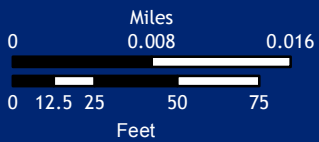
Facility Type(s): Regional  
\*GIS Calculated Acres: 0.04  
Address: 690 Estero Boulevard  
Fort Myers Beach, FL 33931

Commissioner District: 3  
Community Park Impact Fee District: N/A

\*Boundary lines on this page are approximate and have not been surveyed.



# Fort Myers Beach Access 39



**Facility Type(s):** Regional

**\*GIS Calculated Acres:** 0.1

**Address:** 610 Estero Boulevard  
Fort Myers Beach, FL 33931

**Commissioner District:** 3

**Community Park Impact Fee District:** N/A

\*Boundary lines on this page are approximate and have not been surveyed.



# Fort Myers Beach Access 40



**Facility Type(s):** Regional

**\*GIS Calculated Acres:** 0.1

**Address:** 510 Estero Boulevard  
Fort Myers Beach, FL 33931

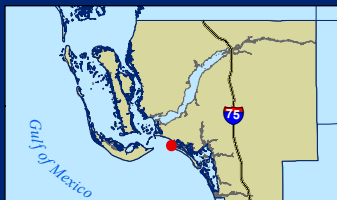
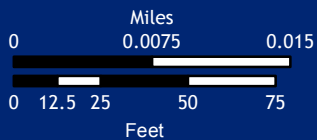
**Commissioner District:** 3

**Community Park Impact Fee District:** N/A

\*Boundary lines on this page are approximate and have not been surveyed.



# Fort Myers Beach Access 41



**Facility Type(s):** Regional

**\*GIS Calculated Acres:** 0.1

**Address:** 300 Estero Boulevard  
Fort Myers Beach, FL 33931

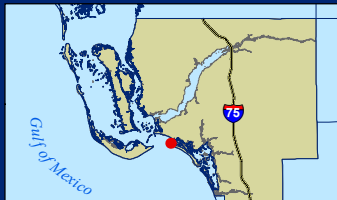
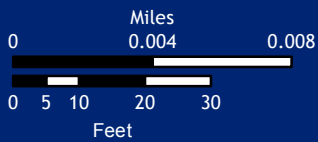
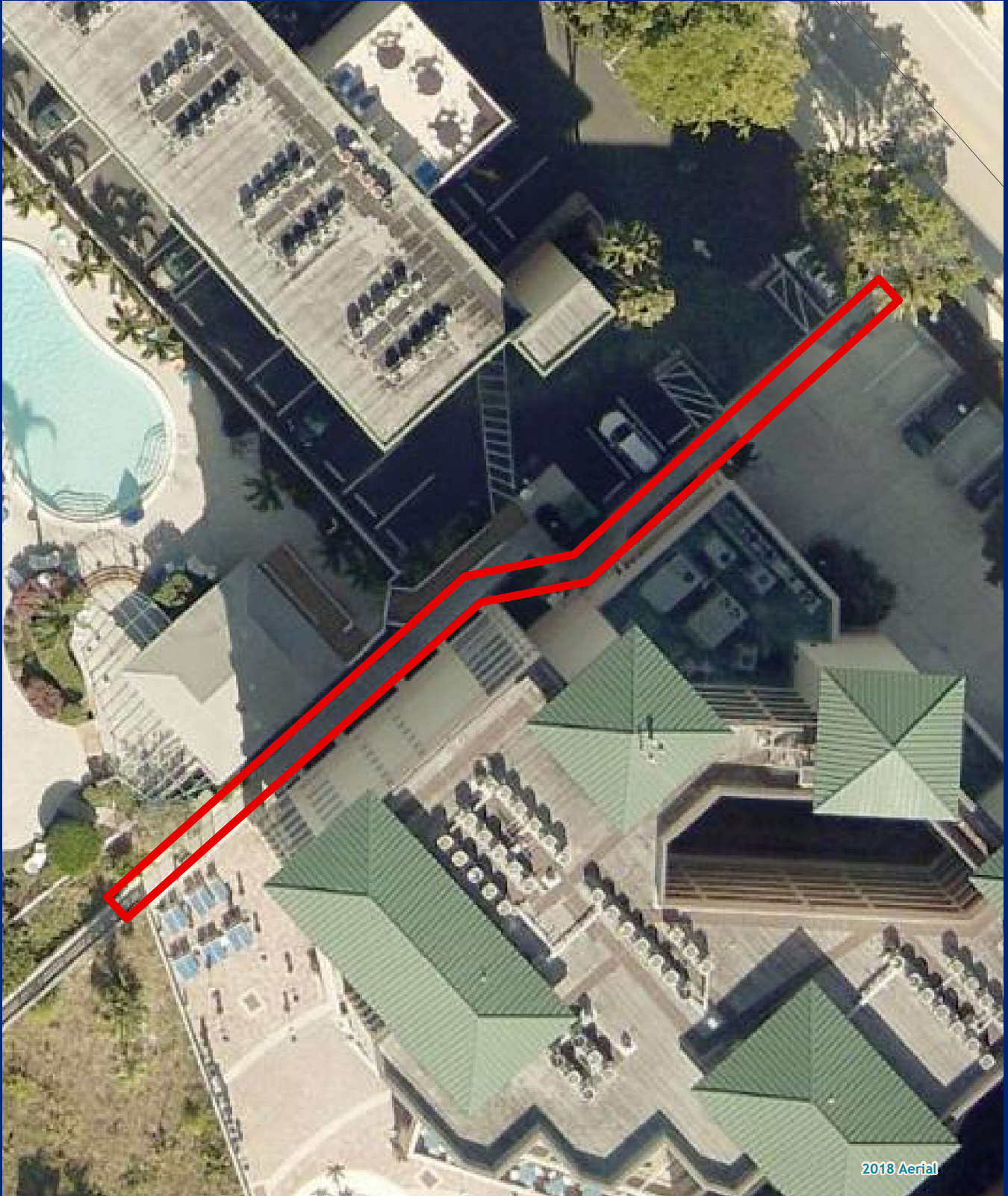
**Commissioner District:** 3

**Community Park Impact Fee District:** N/A

\*Boundary lines on this page are approximate and have not been surveyed.



# Fort Myers Beach Access 42



**Facility Type(s):** Regional

**\*GIS Calculated Acres:** 0.03

**Address:** 170 Estero Boulevard  
Fort Myers Beach, FL 33931

**Commissioner District:** 3

**Community Park Impact Fee District:** N/A

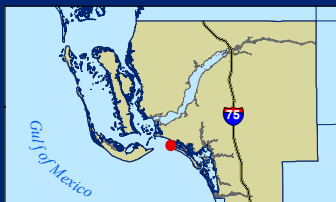
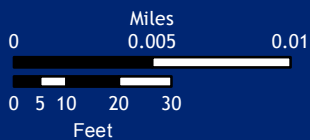
\*Boundary lines on this page are approximate and have not been surveyed.



# Fort Myers Beach Access 43



2018 Aerial



Facility Type(s): Regional  
 \*GIS Calculated Acres: 0.05  
 Address: 116 Estero Boulevard  
 Fort Myers Beach, FL 33931

Commissioner District: 3  
 Community Park Impact Fee District: N/A

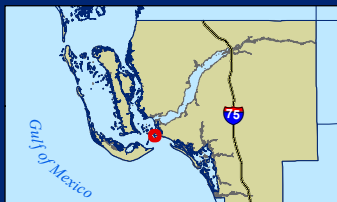
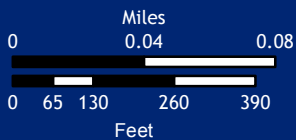
\*Boundary lines on this page are approximate and have not been surveyed.



# Frizzell Kontinos Punta Rassa Boat Ramp



2018 Aerial



Facility Type(s): Regional

\*GIS Calculated Acres: 11.3

Address: 15001 Punta Rassa Road  
Fort Myers, FL 33908

Commissioner District: 3

Community Park Impact Fee District: N/A

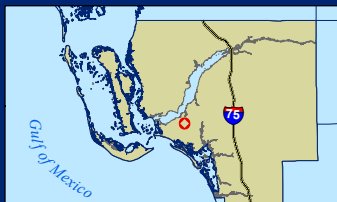
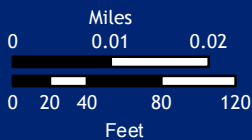
\*Boundary lines on this page are approximate and have not been surveyed.



# Harlem Heights Park and Community Center



2018 Aerial



**Facility Type(s):** Community

**\*GIS Calculated Acres:** 5.1

**Address:** 7340 Concourse Drive  
Fort Myers, FL 33908

**Commissioner District:** 3

**Community Park Impact Fee District:** South (53)

\*Boundary lines on this page are approximate and have not been surveyed.



# Harns Marsh



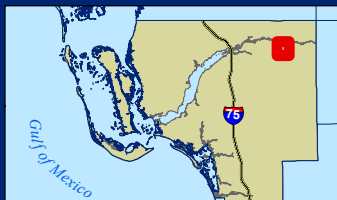
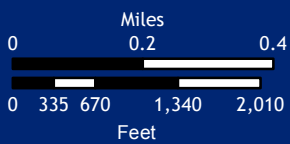
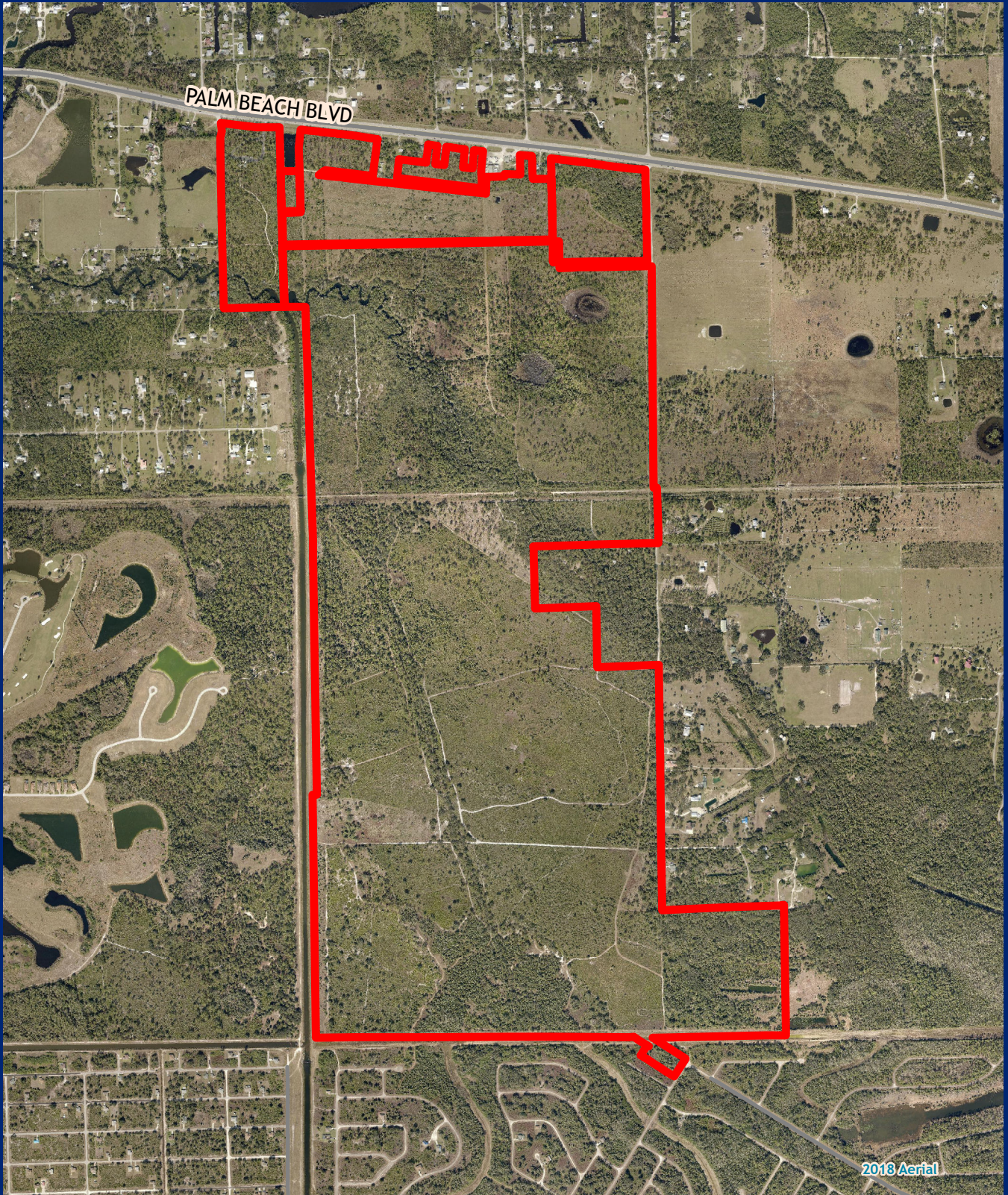
Facility Type(s): Regional  
 \*GIS Calculated Acres: 582.8  
 Address: Lehigh Acres, FL

Commissioner District: 5  
 Community Park Impact Fee District: N/A

\*Boundary lines on this page are approximate and have not been surveyed.



# Hickey Creek Mitigation Park



**Facility Type(s):** Regional and Conservation 20/20

**\*GIS Calculated Acres:** 784.2

**Address:** 17980 Palm Beach Boulevard  
Alva, FL 33920

**Commissioner District:** 5

**Community Park Impact Fee District:** N/A

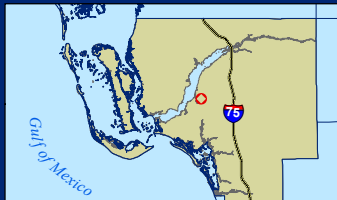
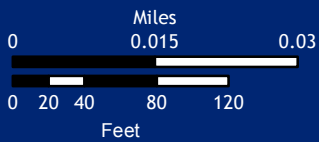
\*Boundary lines on this page are approximate and have not been surveyed.



# Hunter Park



2018 Aerial



**Facility Type(s):** Community

**\*GIS Calculated Acres:** 7.7

**Address:** 1526 Oak Drive  
Fort Myers, FL 33906

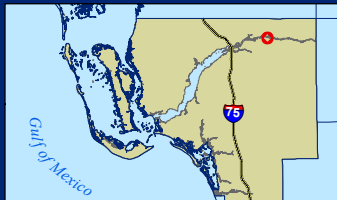
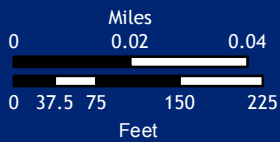
**Commissioner District:** 2

**Community Park Impact Fee District:** South (53)

\*Boundary lines on this page are approximate and have not been surveyed.



# Idalia Property



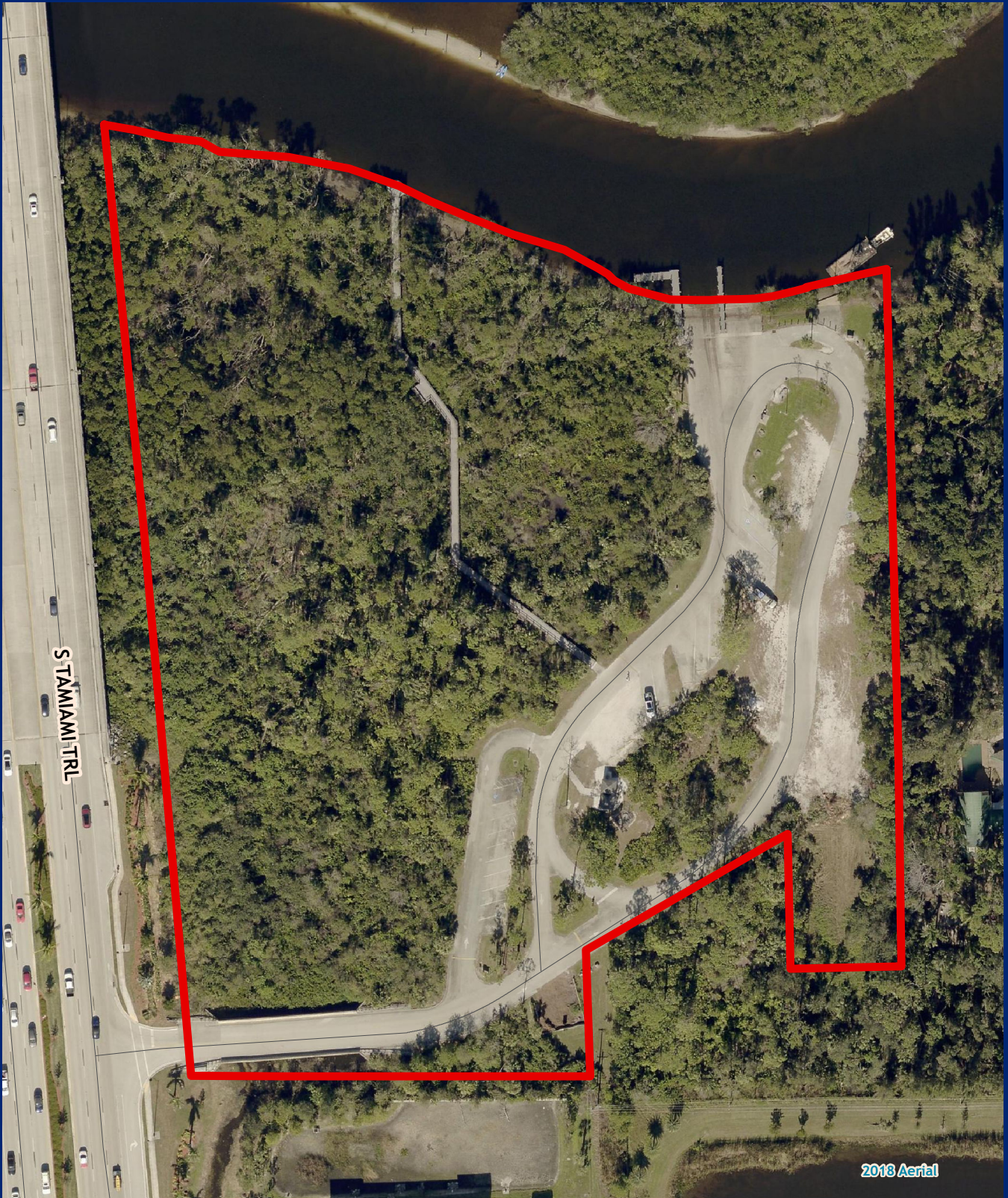
**Facility Type(s):** Regional  
**\*GIS Calculated Acres:** 13.9  
**Address:** 15720 Park Way  
Alva, FL 33920

**Commissioner District:** 5  
**Community Park Impact Fee District:** N/A

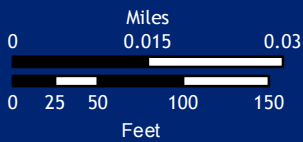
\*Boundary lines on this page are approximate and have not been surveyed.



# Imperial River Boat Ramp



2018 Aerial



**Facility Type(s):** Regional

**\*GIS Calculated Acres:** 8.2

**Address:** 27551 South Tamiami Trail  
Bonita Springs, FL 34134

**Commissioner District:** 3

**Community Park Impact Fee District:** N/A

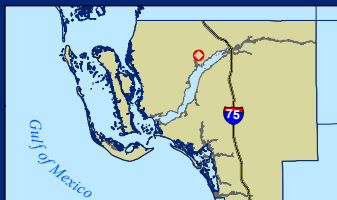
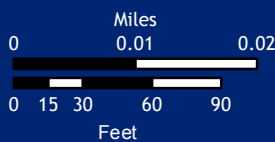
\*Boundary lines on this page are approximate and have not been surveyed.



# J. Colin English Elementary School Courts



2018 Aerial PINE ISLAND



**Facility Type(s):** Community (School District Partner)

**\*GIS Calculated Acres:** 0.5

**Address:** 120 Pine Island Road  
North Fort Myers, FL 33903

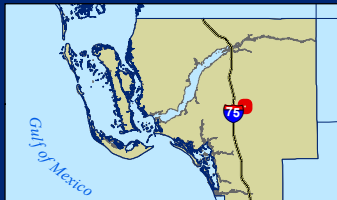
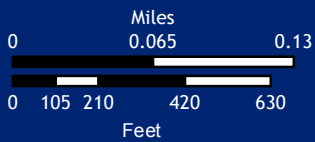
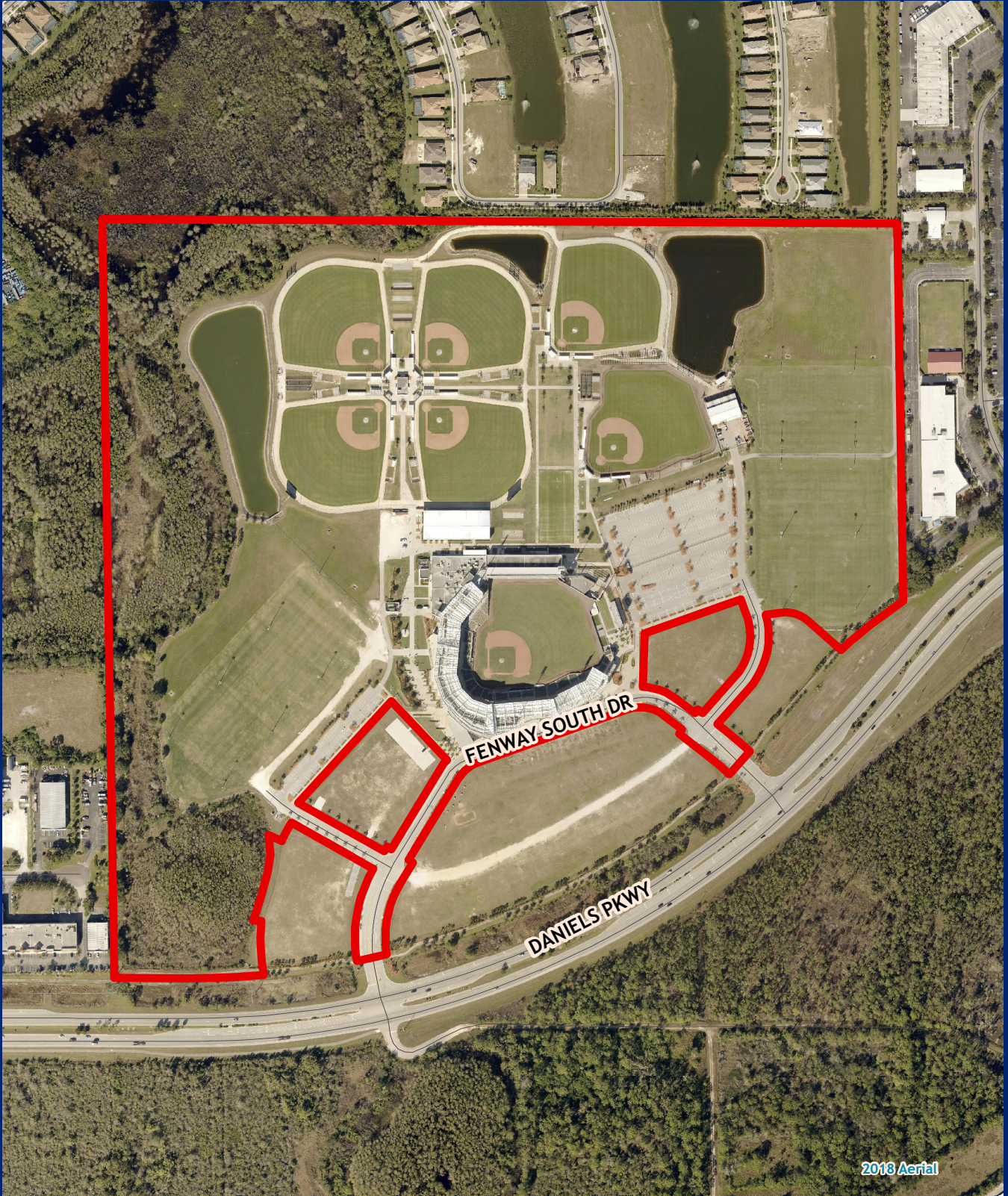
**Commissioner District:** 4

**Community Park Impact Fee District:** North (51)

\*Boundary lines on this page are approximate and have not been surveyed.



# JetBlue Park



**Facility Type(s):** Regional

**\*GIS Calculated Acres:** 106.1

**Address:** 11500 Fenway South Drive  
Fort Myers, FL 33913

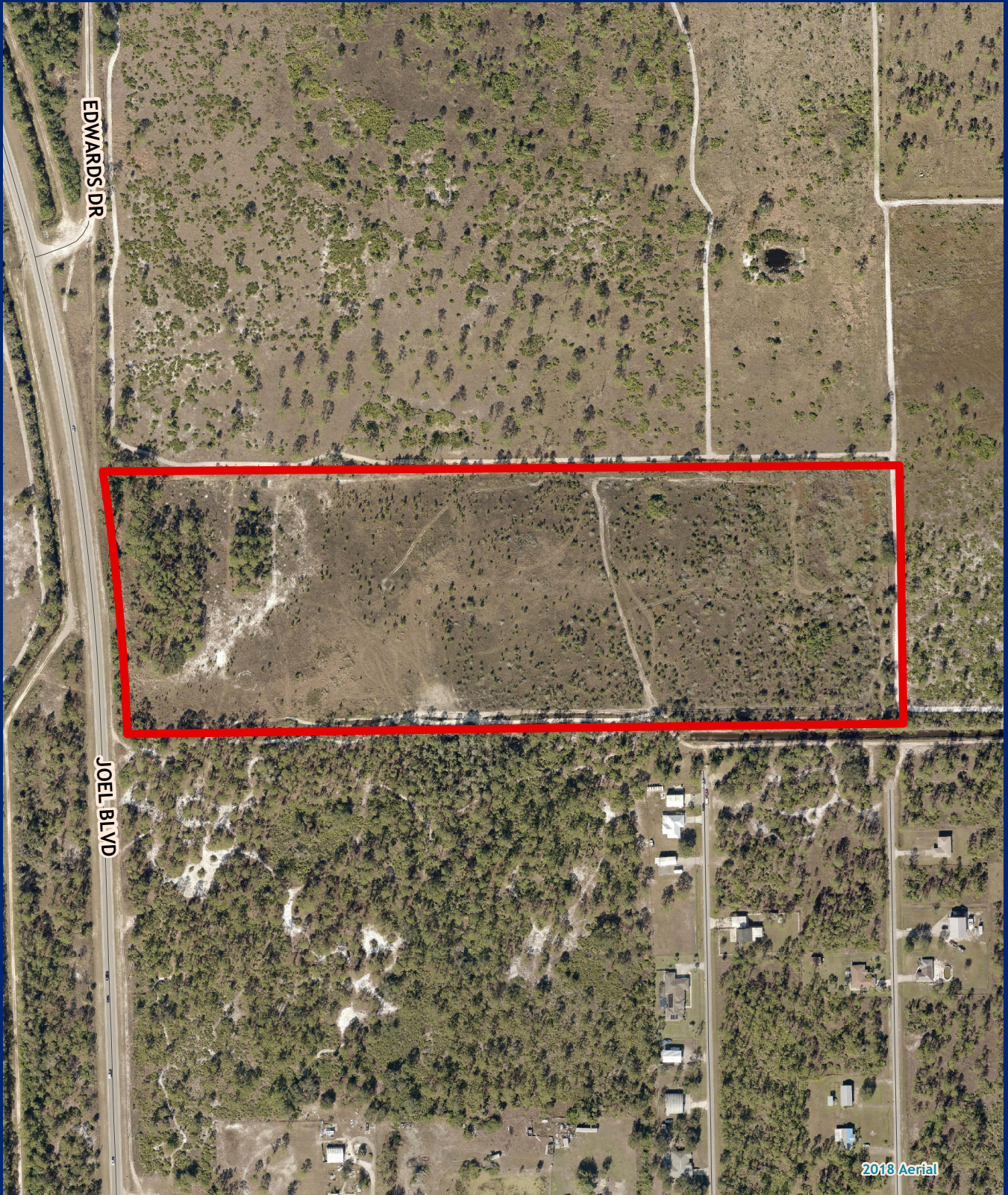
**Commissioner District:** 2

**Community Park Impact Fee District:** N/A

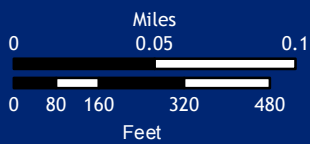
\*Boundary lines on this page are approximate and have not been surveyed.



# Joel Agri-Eco Park



2018 Aerial



**Facility Type(s):** Community

**\*GIS Calculated Acres:** 29.6

**Address:** 2400 Joel Boulevard  
Alva, FL 33920

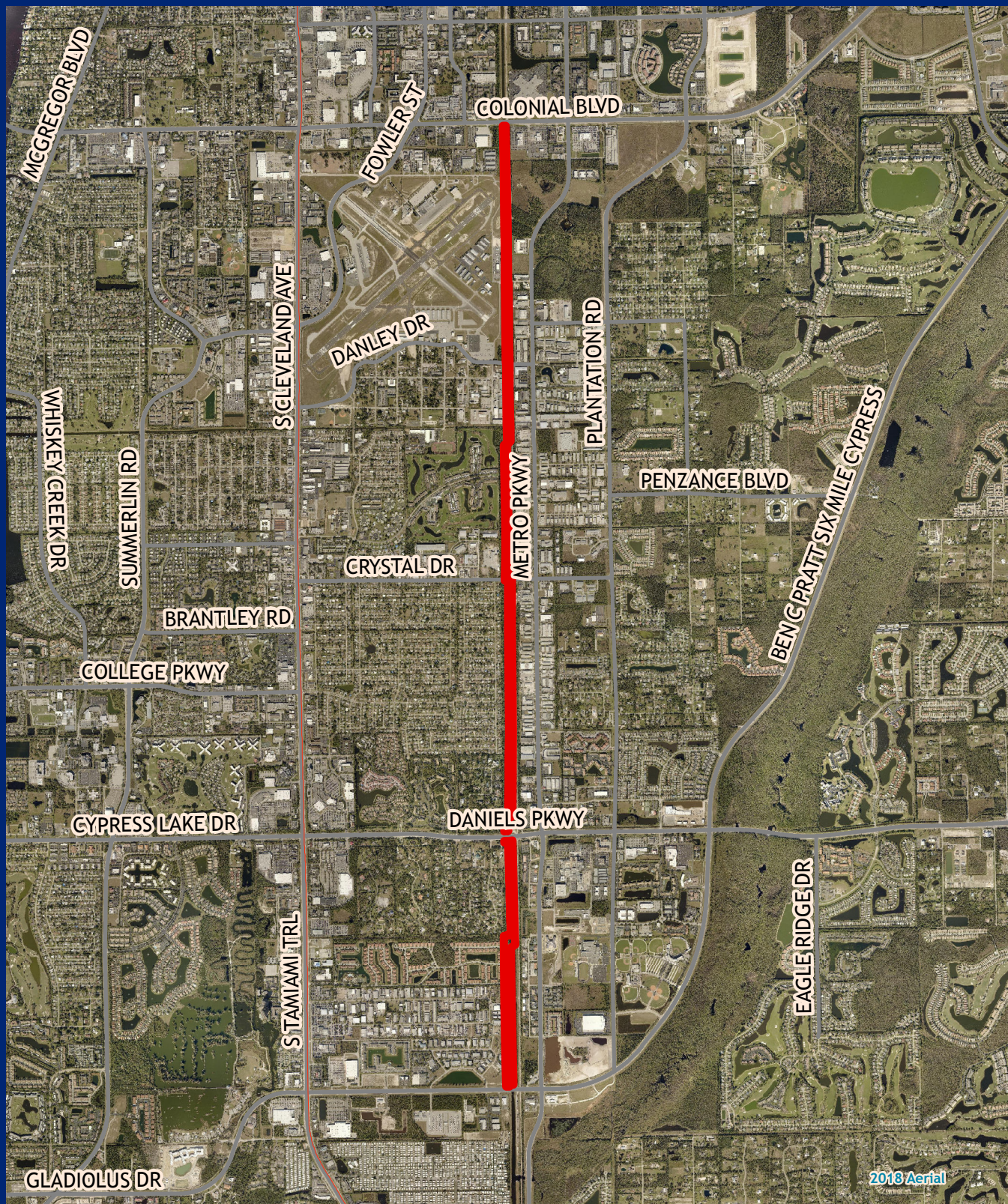
**Commissioner District:** 5

**Community Park Impact Fee District:** East (52)

\*Boundary lines on this page are approximate and have not been surveyed.



# John Yarbrough Linear Park



Facility Type(s): Regional

\*GIS Calculated Acres: 62.9

Address: 14608 Ben C. Pratt Six Mile Cypress Parkway  
Fort Myers, FL

Commissioner District: 2

Community Park Impact Fee District: N/A

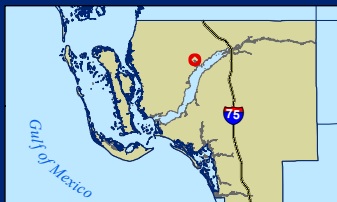
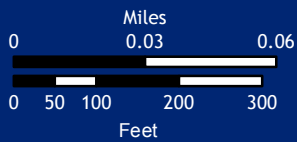
\*Boundary lines on this page are approximate and have not been surveyed.



# Judd Park



2018 Aerial



**Facility Type(s):** Community

**\*GIS Calculated Acres:** 8.8

**Address:** 1297 Parkview Court  
North Fort Myers, FL 33903

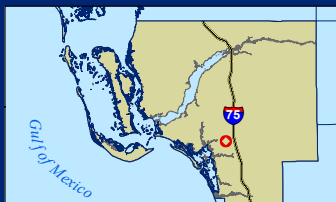
**Commissioner District:** 4

**Community Park Impact Fee District:** North (51)

\*Boundary lines on this page are approximate and have not been surveyed.



# Karl J. Drews Community Center/San Carlos Community Pool



**Facility Type(s):** Community

**\*GIS Calculated Acres:** 4.1

**Address:** 18412 Lee Road (Center) and 8208 Sanibel Boulevard (Pool), Fort Myers, FL 33967

**Commissioner District:** 2

**Community Park Impact Fee District:** South (53)

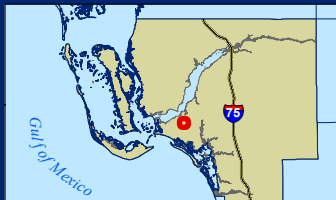
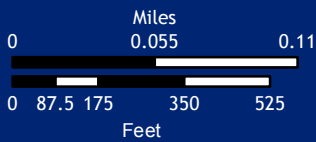
\*Boundary lines on this page are approximate and have not been surveyed.



# Kelly Road Soccer Complex



2018 Aerial



**Facility Type(s):** Community

**\*GIS Calculated Acres:** 37.6

**Address:** 7341 Concourse Drive and 10750 Kelly Road  
Fort Myers, FL 33908

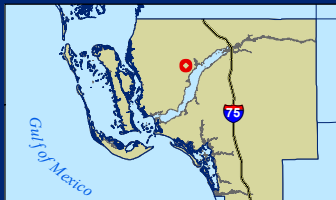
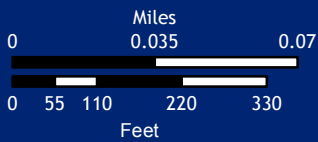
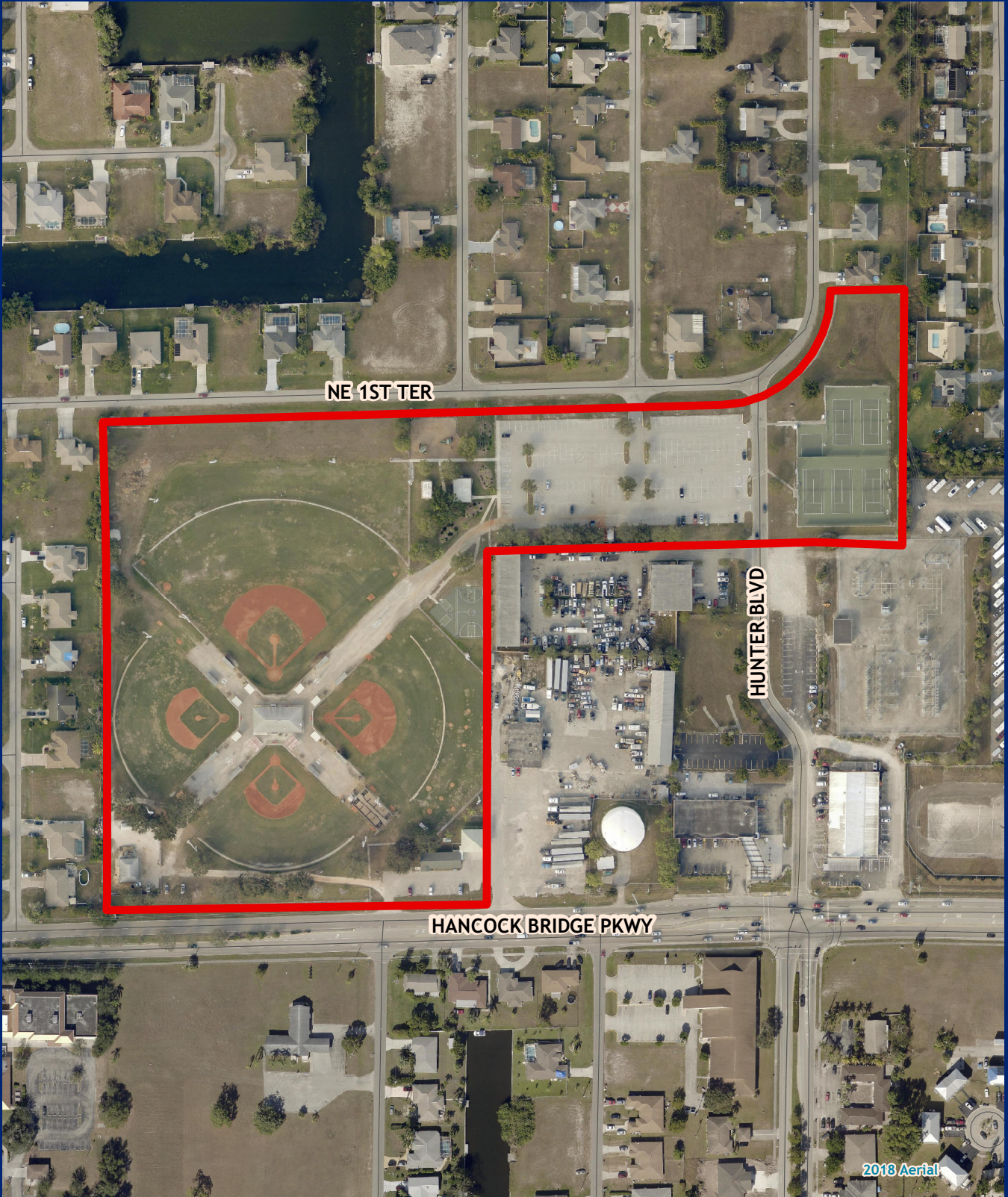
**Commissioner District:** 3

**Community Park Impact Fee District:** South (53)

\*Boundary lines on this page are approximate and have not been surveyed.



# Kurt Donaldson Park



Facility Type(s): Other

\*GIS Calculated Acres: 17.7

Address: 180 Hunter Boulevard  
Cape Coral, FL 33909

Commissioner District: 4

Community Park Impact Fee District: N/A

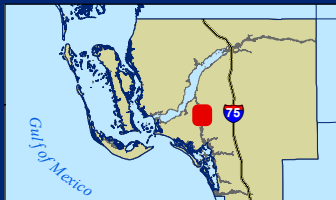
\*Boundary lines on this page are approximate and have not been surveyed.



# Lakes Park



2018 Aerial



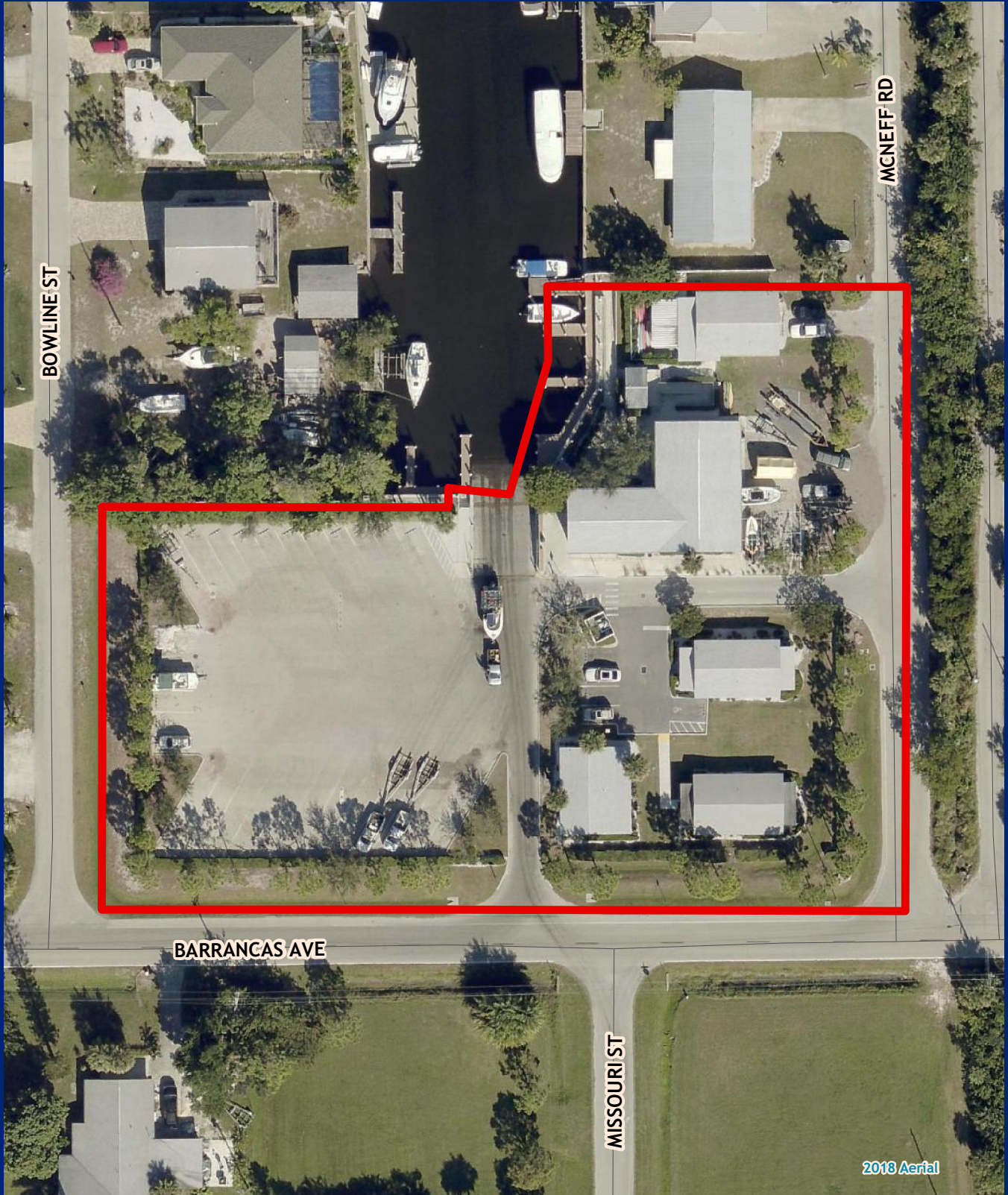
Facility Type(s): Regional  
 \*GIS Calculated Acres: 331.1  
 Address: 7330 Gladiolus Drive  
 Fort Myers, FL 33908

Commissioner District: 2  
 Community Park Impact Fee District: N/A

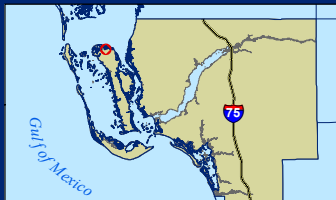
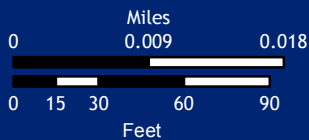
\*Boundary lines on this page are approximate and have not been surveyed.



# Lavender's Landing



2018 Aerial



Facility Type(s): Regional

\*GIS Calculated Acres: 2.1

Address: 7290 Barrancas Avenue N.W.  
Bokeelia, FL 33922

Commissioner District: 1

Community Park Impact Fee District: N/A

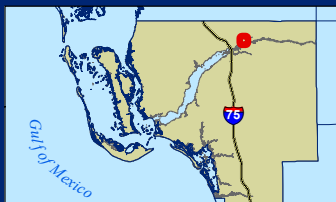
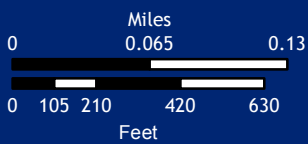
\*Boundary lines on this page are approximate and have not been surveyed.



# Lee Civic Center



2018 Aerial



Facility Type(s): Regional  
 \*GIS Calculated Acres: 97.8  
 Address: 11831 Bayshore Road  
 North Fort Myers, FL 33917

Commissioner District: 5  
 Community Park Impact Fee District: N/A

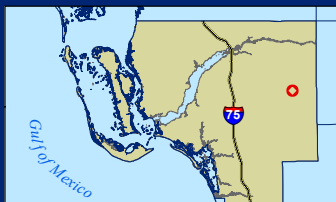
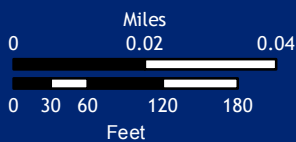
\*Boundary lines on this page are approximate and have not been surveyed.



# Lehigh Acres Middle School Fields



2018 Aerial



**Facility Type(s):** Community (School District Partner)

**\*GIS Calculated Acres:** 11.1

**Address:** 104 Arthur Avenue  
Lehigh Acres, FL 33936

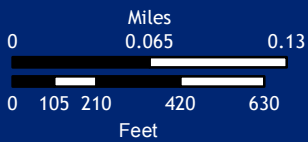
**Commissioner District:** 5

**Community Park Impact Fee District:** East (52)

\*Boundary lines on this page are approximate and have not been surveyed.



# Lehigh Acres Park and Community Pool



**Facility Type(s):** Community

**\*GIS Calculated Acres:** 69.3

**Address:** 1400 West 5th Street  
Lehigh Acres, FL 33972

**Commissioner District:** 5

**Community Park Impact Fee District:** East (52)

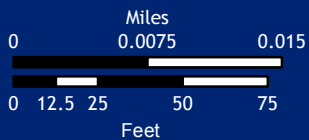
\*Boundary lines on this page are approximate and have not been surveyed.



# Lehigh Acres Senior Citizen Center



2018 Aerial



**Facility Type(s):** Community

**\*GIS Calculated Acres:** 1.0

**Address:** 219 Plaza Drive  
Lehigh Acres, FL 33936

**Commissioner District:** 5

**Community Park Impact Fee District:** East (52)

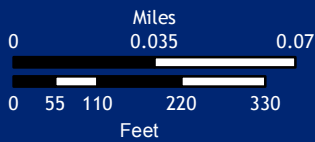
\*Boundary lines on this page are approximate and have not been surveyed.



# Lehigh Acres Trailhead Park



2018 Aerial



**Facility Type(s):** Community

**\*GIS Calculated Acres:** 12.9

**Address:** 213 David Avenue  
Lehigh Acres, FL 33936

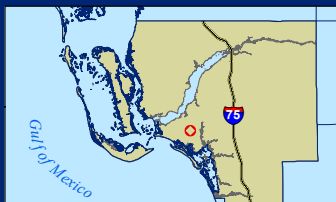
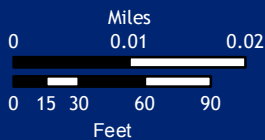
**Commissioner District:** 5

**Community Park Impact Fee District:** East (52)

\*Boundary lines on this page are approximate and have not been surveyed.



# Lexington Middle School Field and Court



**Facility Type(s):** Community (School District Partner)

**\*GIS Calculated Acres:** 3.5

**Address:** 16351 Summerlin Road  
Fort Myers, FL 33908

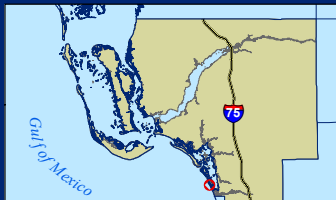
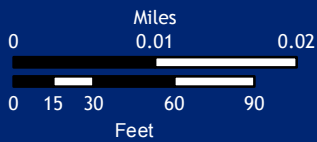
**Commissioner District:** 3

**Community Park Impact Fee District:** South (53)

\*Boundary lines on this page are approximate and have not been surveyed.



# Little Hickory Island Beach Park



Facility Type(s): Regional

\*GIS Calculated Acres: 1.7

Address: 26082 Hickory Boulevard  
Bonita Springs, FL 34134

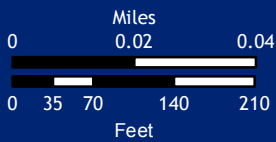
Commissioner District: 3

Community Park Impact Fee District: N/A

\*Boundary lines on this page are approximate and have not been surveyed.



# Lynn Hall Memorial Park/Fort Myers Beach Pier



**Facility Type(s):** Regional

**\*GIS Calculated Acres:** 5.3

**Address:** 950 Estero Boulevard  
Fort Myers Beach, FL 33931

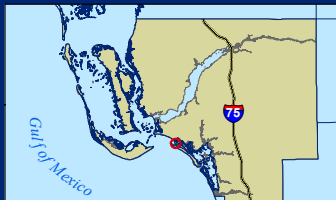
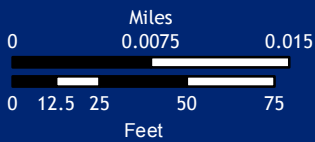
**Commissioner District:** 3

**Community Park Impact Fee District:** N/A

\*Boundary lines on this page are approximate and have not been surveyed.



# Main Street Parking Lot



Facility Type(s): Regional

\*GIS Calculated Acres: 0.9

Address: 796 San Carlos Drive  
Fort Myers Beach, FL 33931

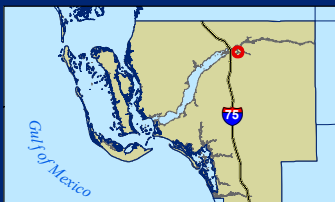
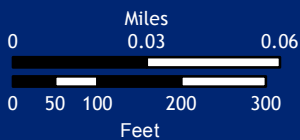
Commissioner District: 3

Community Park Impact Fee District: N/A

\*Boundary lines on this page are approximate and have not been surveyed.



# Manatee Park



**Facility Type(s):** Regional

**\*GIS Calculated Acres:** 21.4

**Address:** 10901 Palm Beach Boulevard  
Fort Myers, FL 33905

**Commissioner District:** 5

**Community Park Impact Fee District:** N/A

\*Boundary lines on this page are approximate and have not been surveyed.

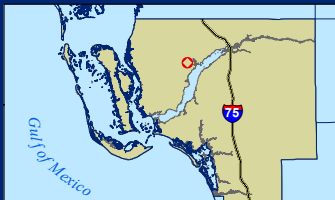
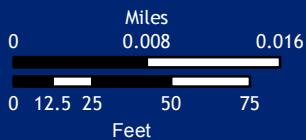


# Mary Moody Park

LAKEVIEW DR

COCONUT DR

2018 Aerial



Facility Type(s): Community

\*GIS Calculated Acres: 2.3

Address: 910 Coconut Drive  
North Fort Myers, FL 33903

Commissioner District: 4

Community Park Impact Fee District: North (51)

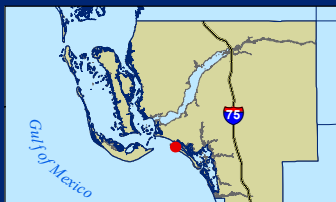
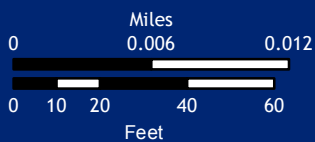
\*Boundary lines on this page are approximate and have not been surveyed.



# Matanzas Bridge Fishing Pier



2018 Aerial



**Facility Type(s):** Regional

**\*GIS Calculated Acres:** 0.4

**Address:** 700 Fishermans Wharf  
Fort Myers Beach, FL 33931

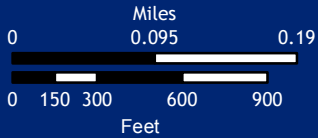
**Commissioner District:** 3

**Community Park Impact Fee District:** N/A

\*Boundary lines on this page are approximate and have not been surveyed.



# Matanzas Pass Preserve



**Facility Type(s):** Regional and Conservation 20/20

**\*GIS Calculated Acres:** 59.1

**Address:** 199 Bay Road  
Fort Myers Beach, FL 33931

**Commissioner District:** 3

**Community Park Impact Fee District:** N/A

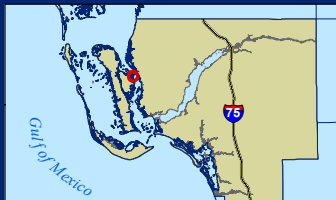
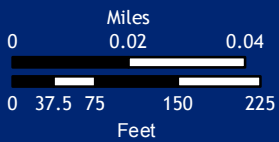
\*Boundary lines on this page are approximate and have not been surveyed.



# Matlacha Park and Community Center



2018 Aerial



**Facility Type(s):** Community

**\*GIS Calculated Acres:** 10.1

**Address:** 4577 Pine Island Road N.W.  
Matlacha, FL 33993

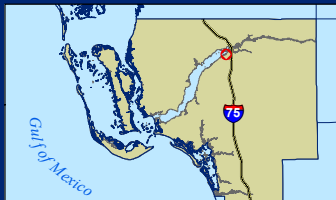
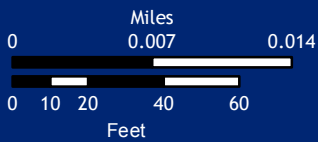
**Commissioner District:** 1

**Community Park Impact Fee District:** North (51)

\*Boundary lines on this page are approximate and have not been surveyed.



# Miramar Park



**Facility Type(s):** Community

**\*GIS Calculated Acres:** 0.7

**Address:** 200 Avacado Court  
Fort Myers, FL 33905

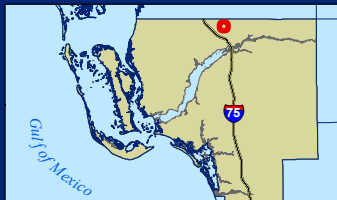
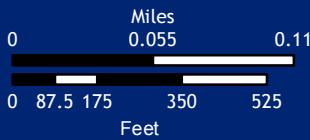
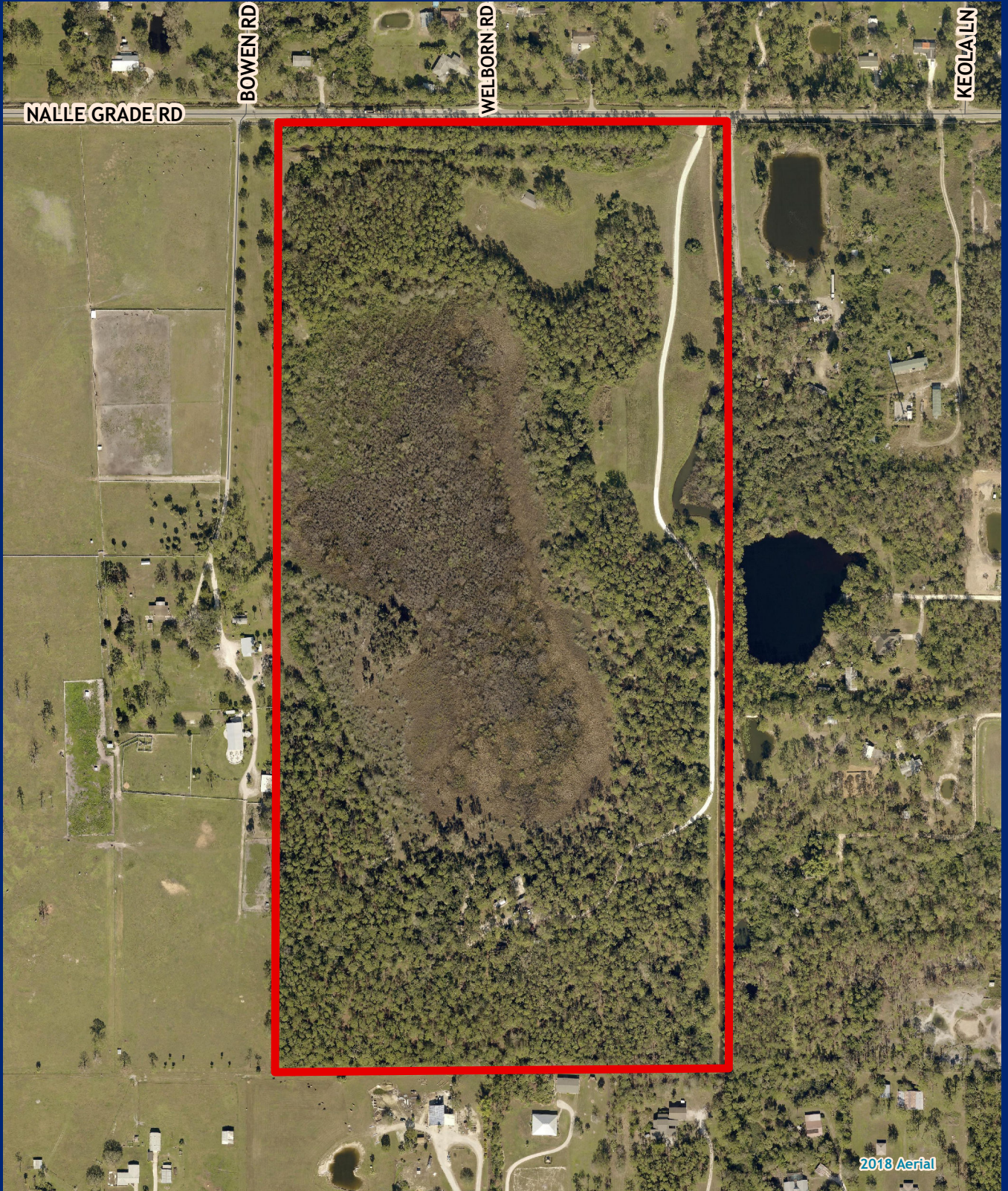
**Commissioner District:** 5

**Community Park Impact Fee District:** East (52)

\*Boundary lines on this page are approximate and have not been surveyed.



# Nalle Grade Park



**Facility Type(s):** Regional

**\*GIS Calculated Acres:** 71.0

**Address:** 8350 Nalle Grade Road  
North Fort Myers, FL 33917

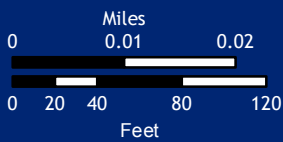
**Commissioner District:** 5

**Community Park Impact Fee District:** N/A

\*Boundary lines on this page are approximate and have not been surveyed.



# North Fort Myers Academy for the Arts Fields



**Facility Type(s):** Community (School District Partner)

**\*GIS Calculated Acres:** 4.7

**Address:** 1856 Arts Way  
North Fort Myers, FL 33917

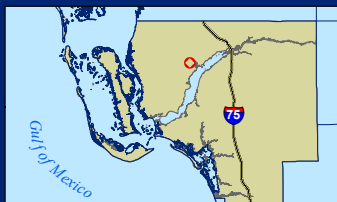
**Commissioner District:** 4

**Community Park Impact Fee District:** North (51) **100**

\*Boundary lines on this page are approximate and have not been surveyed.



# North Fort Myers Community Pool



Facility Type(s): Community

\*GIS Calculated Acres: 3.0

Address: 5170 Orange Grove Boulevard  
North Fort Myers, FL 33903

Commissioner District: 4

Community Park Impact Fee District: North (51) **101**

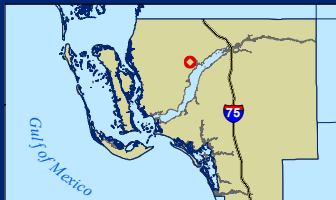
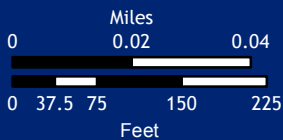
\*Boundary lines on this page are approximate and have not been surveyed.



# North Fort Myers High School Fields and Pool



2018 Aerial



**Facility Type(s):** Community (School District Partner)

**\*GIS Calculated Acres:** 5.0

**Address:** 5000 Orange Grove Boulevard  
North Fort Myers, FL 33903

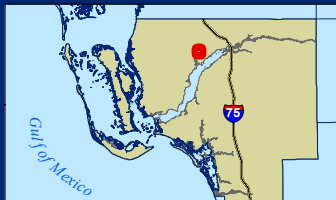
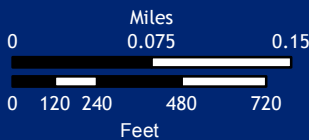
**Commissioner District:** 4

**Community Park Impact Fee District:** North (51) **102**

\*Boundary lines on this page are approximate and have not been surveyed.



# North Fort Myers Park and Recreation Center



**Facility Type(s):** Community

**\*GIS Calculated Acres:** 85.0

**Address:** 2000 North Recreation Park Way  
North Fort Myers, FL 33903

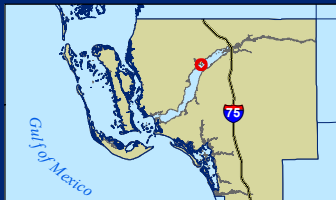
**Commissioner District:** 4

**Community Park Impact Fee District:** North (51) **103**

\*Boundary lines on this page are approximate and have not been surveyed.



# North Shore Park



**Facility Type(s):** Regional

**\*GIS Calculated Acres:** 4.2

**Address:** 13001 North Cleveland Avenue  
North Fort Myers, FL 33903

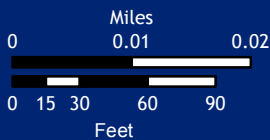
**Commissioner District:** 4

**Community Park Impact Fee District:** N/A

\*Boundary lines on this page are approximate and have not been surveyed.



# Olga Park and Community Center



**Facility Type(s):** Community

**\*GIS Calculated Acres:** 2.7

**Address:** 2325 South Olga Drive  
Fort Myers, FL 33905

**Commissioner District:** 5

**Community Park Impact Fee District:** East (52)

\*Boundary lines on this page are approximate and have not been surveyed.

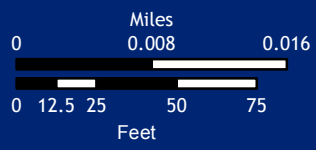
S OLGA DR



# Orange River Property



2018 Aerial



Facility Type(s): Regional  
 \*GIS Calculated Acres: 2.4  
 Address: 13800 Cemetery Road  
 Fort Myers, FL 33905

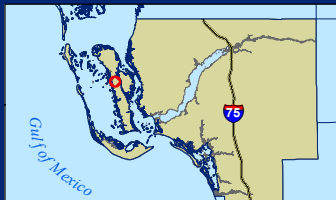
Commissioner District: 5  
 Community Park Impact Fee District: N/A

\*Boundary lines on this page are approximate and have not been surveyed.



# Phillips Park/Pine Island Community Pool

LCPR District:  
Purple



Facility Type(s): Community

\*GIS Calculated Acres: 6.0

Address: 5675 Sesame Drive  
Bokeelia, FL 33922

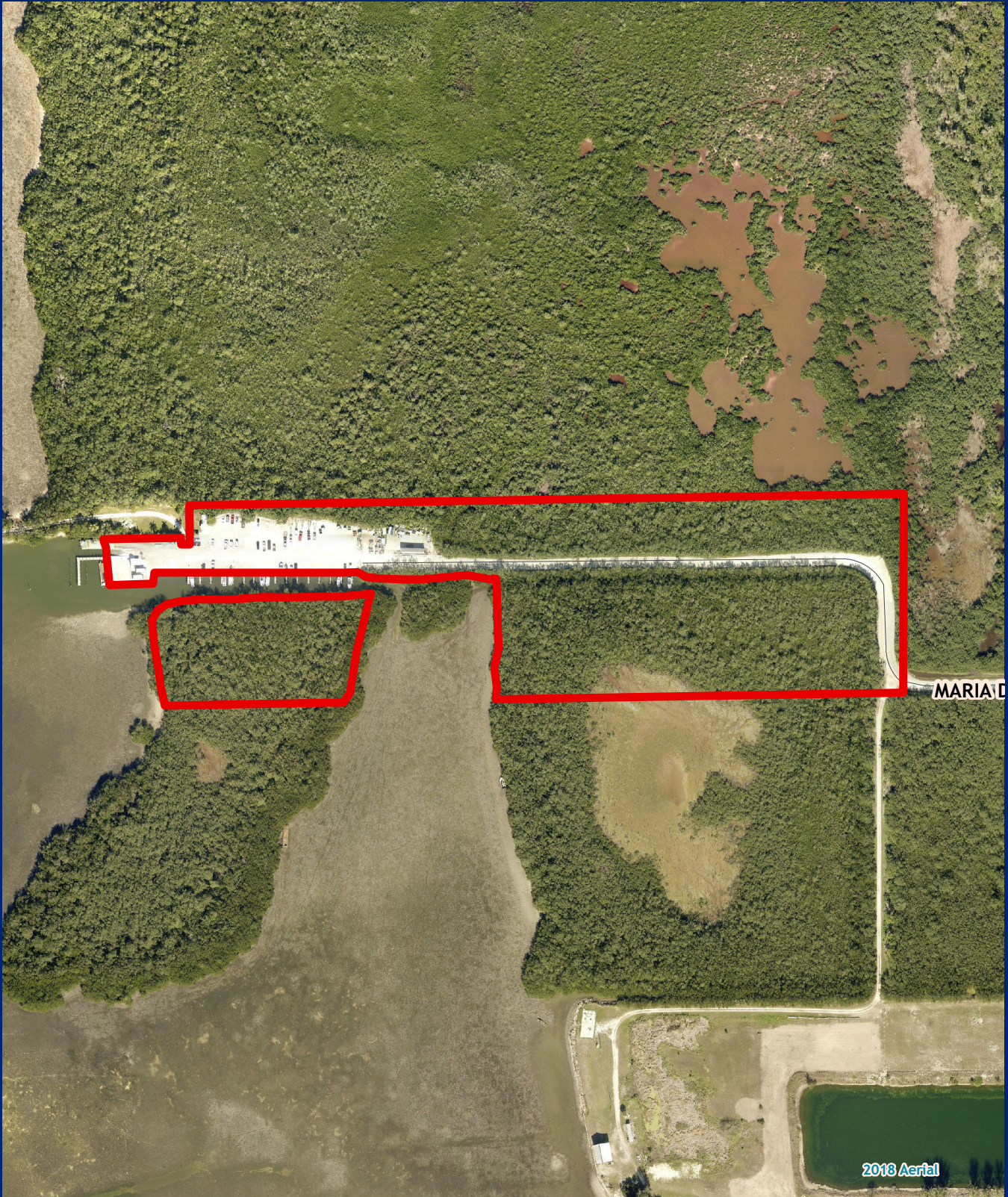
Commissioner District: 1

Community Park Impact Fee District: North (51) 107

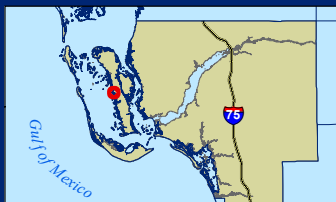
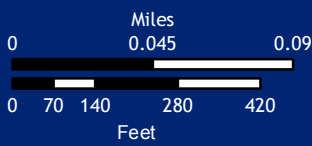
\*Boundary lines on this page are approximate and have not been surveyed.



# Pine Island Commercial Marina



2018 Aerial



**Facility Type(s):** Regional

**\*GIS Calculated Acres:** 14.0

**Address:** 6001 Maria Drive  
St. James City, FL 33956

**Commissioner District:** 1

**Community Park Impact Fee District:** N/A

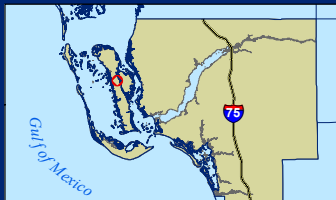
\*Boundary lines on this page are approximate and have not been surveyed.



# Pine Island Elementary School Field



2018 Aerial



**Facility Type(s):** Community (School District Partner)

**\*GIS Calculated Acres:** 2.4

**Address:** 5360 Ridgewood Drive  
Bokeelia, FL 33922

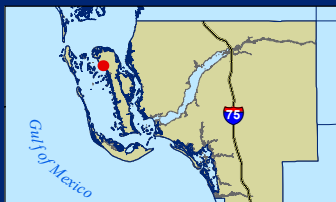
**Commissioner District:** 1

**Community Park Impact Fee District:** North (51) **109**

\*Boundary lines on this page are approximate and have not been surveyed.



# Pineland Monument Park



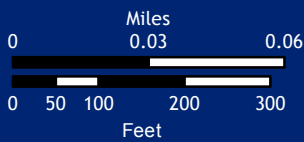
**Facility Type(s):** Regional  
**\*GIS Calculated Acres:** 0.1  
**Address:** 13643 Waterfront Drive  
Bokeelia, FL 33922

**Commissioner District:** 1  
**Community Park Impact Fee District:** N/A

\*Boundary lines on this page are approximate and have not been surveyed.



# Pinewood Trails Park



**Facility Type(s):** Community

**\*GIS Calculated Acres:** 30.1

**Address:** 5901 Pine Island Road N.W.  
Bokeelia, FL 33922

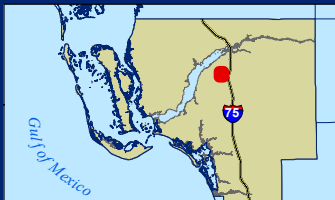
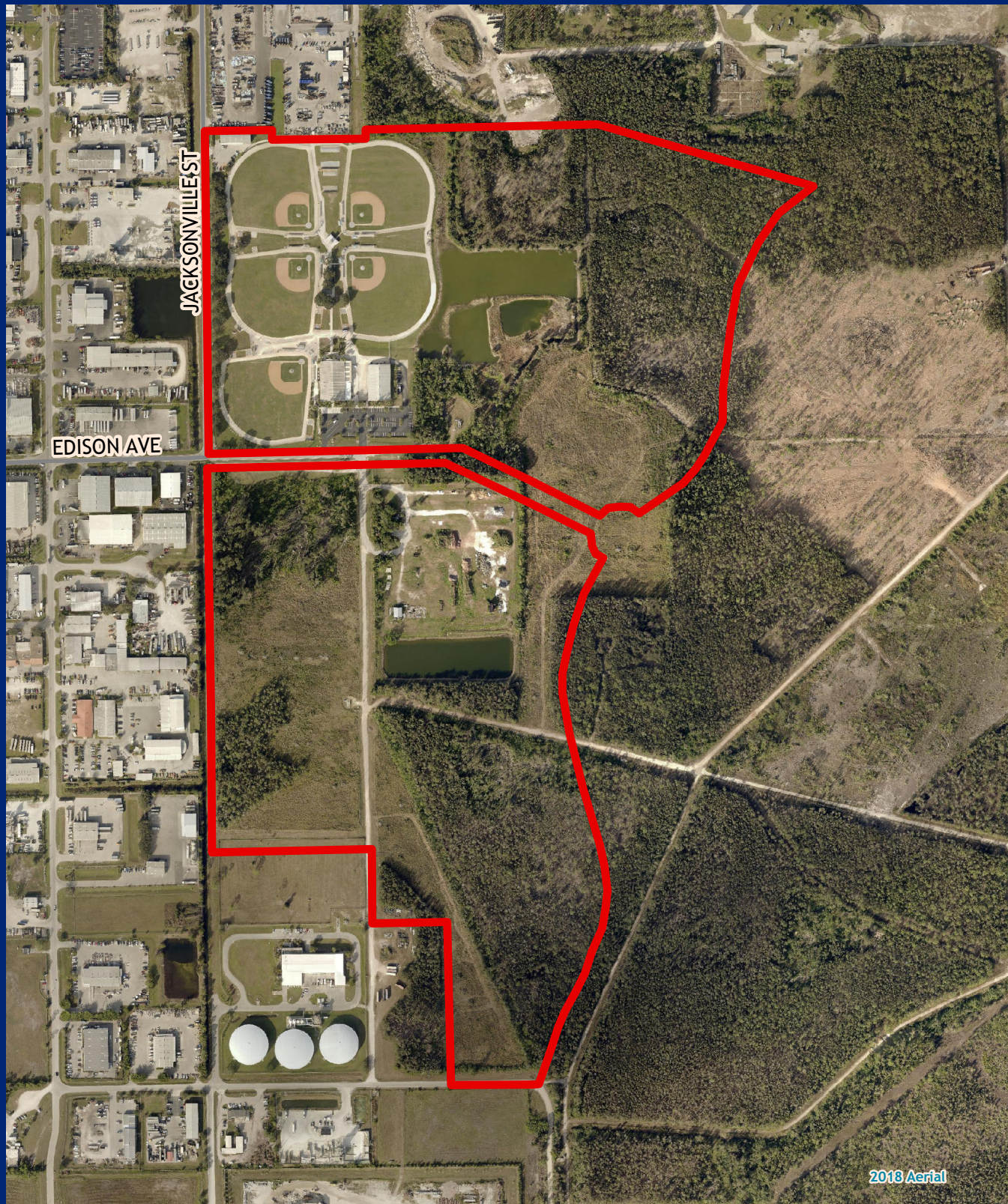
**Commissioner District:** 1

**Community Park Impact Fee District:** North (51) **111**

\*Boundary lines on this page are approximate and have not been surveyed.



# Player Development Complex



**Facility Type(s):** Regional  
**\*GIS Calculated Acres:** 140.6  
**Address:** 4301 Edison Avenue  
Fort Myers, FL 33916

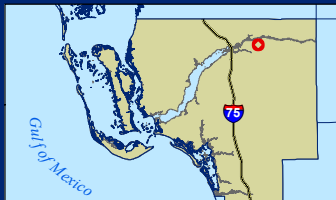
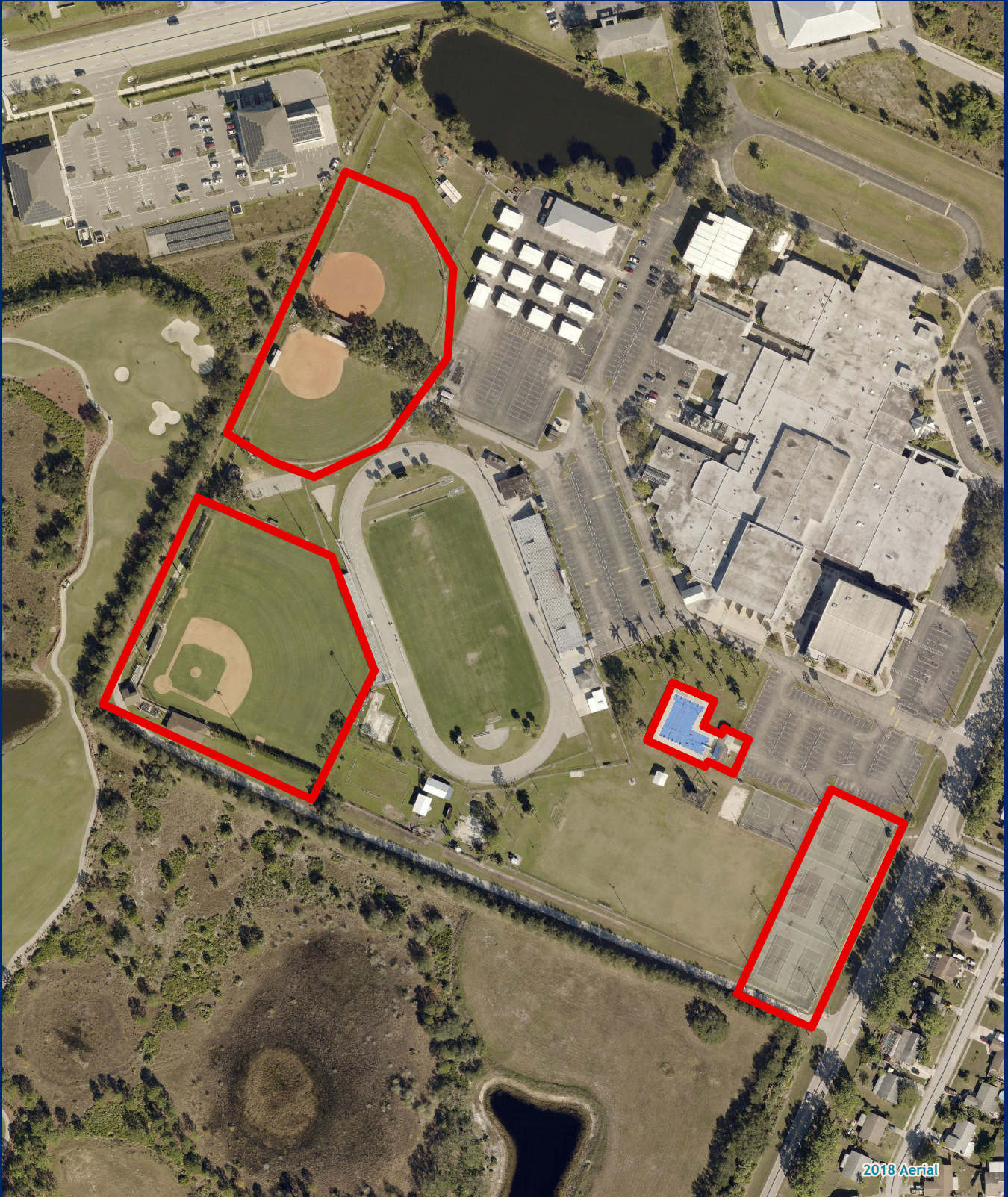
**Commissioner District:** 4  
**Community Park Impact Fee District:** N/A

\*Boundary lines on this page are approximate and have not been surveyed.



# Riverdale High School Fields, Courts and Pool

LCPR District:  
Orange



**Facility Type(s):** Community (School District Partner)

**\*GIS Calculated Acres:** 7.2

**Address:** 2600 Buckingham Road  
Fort Myers, FL 33905

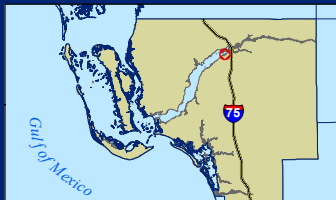
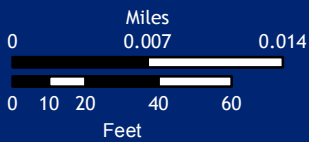
**Commissioner District:** 5

**Community Park Impact Fee District:** East (52)

\*Boundary lines on this page are approximate and have not been surveyed.



# Royal Palm Park



**Facility Type(s):** Regional

**\*GIS Calculated Acres:** 0.9

**Address:** 300 Royal Palm Park Road  
Fort Myers, FL 33905

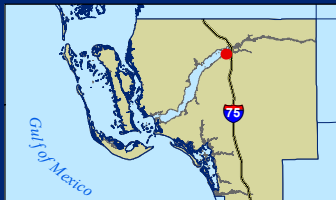
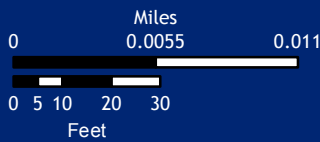
**Commissioner District:** 4

**Community Park Impact Fee District:** N/A

\*Boundary lines on this page are approximate and have not been surveyed.



# Russell Park Launch



**Facility Type(s):** Regional

**\*GIS Calculated Acres:** 0.2

**Address:** 237 Lagoon Drive  
Fort Myers, FL 33905

**Commissioner District:** 5

**Community Park Impact Fee District:** N/A

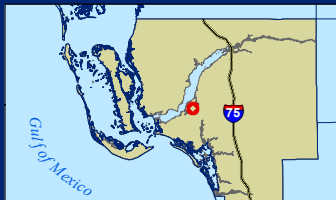
\*Boundary lines on this page are approximate and have not been surveyed.



# Rutenberg Park



2018 Aerial



**Facility Type(s):** Community

**\*GIS Calculated Acres:** 38.0

**Address:** 6500 South Pointe Boulevard  
Fort Myers, FL 33919

**Commissioner District:** 2

**Community Park Impact Fee District:** South (53) **116**

\*Boundary lines on this page are approximate and have not been surveyed.



# San Carlos Bay Bunche Beach Preserve

LCPR Districts:  
Green and Red



**Facility Type(s):** Regional and Conservation 20/20

**\*GIS Calculated Acres:** 724.5

**Address:** 18201 John Morris Road  
Fort Myers, FL 33908

**Commissioner District:** 3

**Community Park Impact Fee District:** N/A

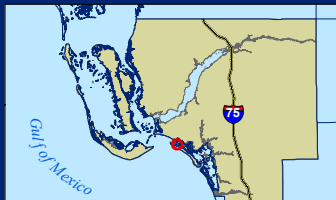
\*Boundary lines on this page are approximate and have not been surveyed.



# San Carlos Island Maritime Property



2018 Aerial



**Facility Type(s):** Regional

**\*GIS Calculated Acres:** 5.8

**Address:** 1196 Main Street  
Fort Myers Beach, FL 33931

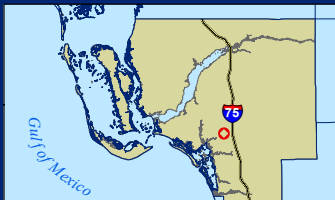
**Commissioner District:** 3

**Community Park Impact Fee District:** N/A

\*Boundary lines on this page are approximate and have not been surveyed.



# San Carlos Park Elementary School Fields



**Facility Type(s):** Community (School District Partner)

**\*GIS Calculated Acres:** 5.7

**Address:** 17282 Lee Road  
Fort Myers, FL 33967

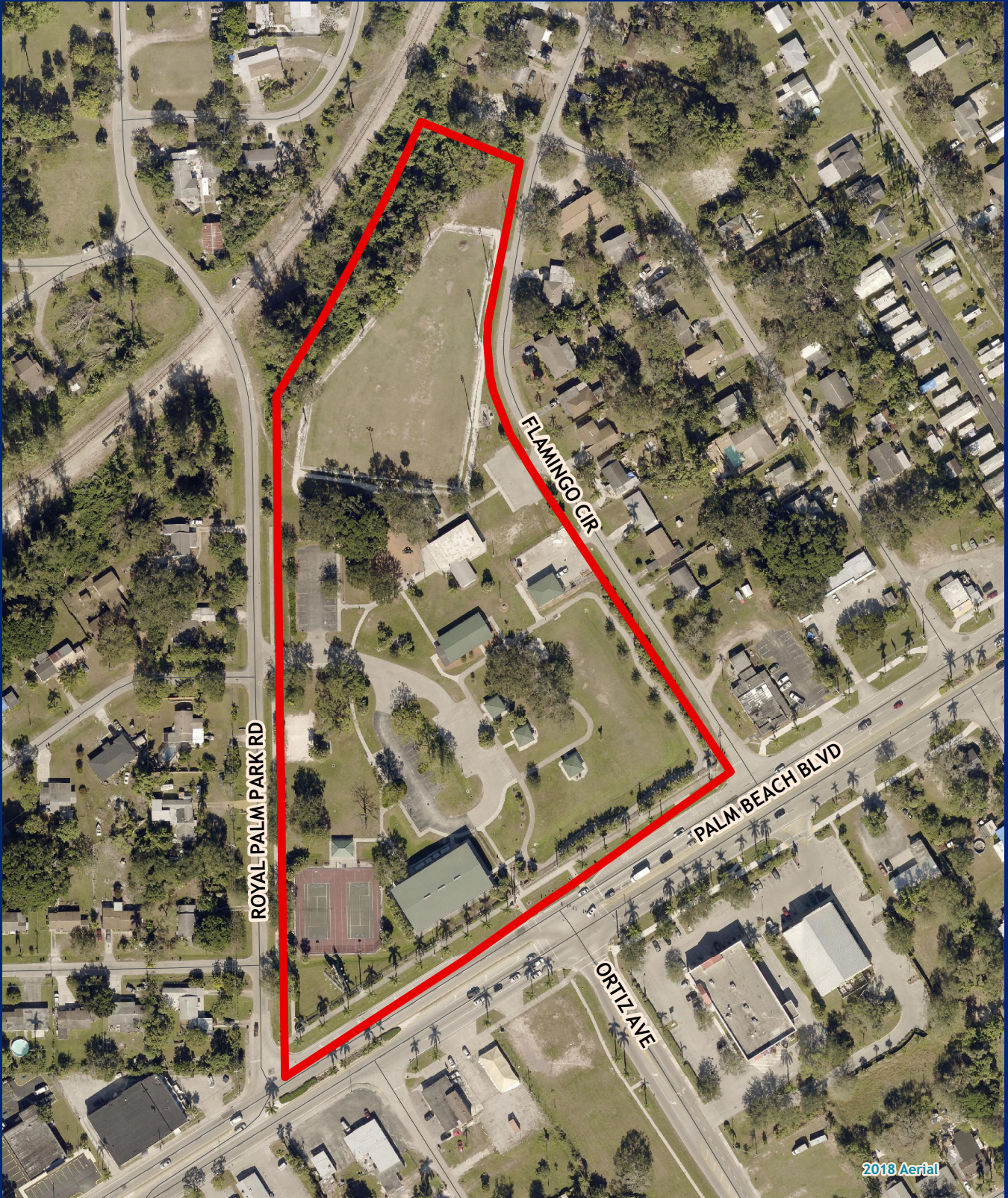
**Commissioner District:** 2

**Community Park Impact Fee District:** South (53) **119**

\*Boundary lines on this page are approximate and have not been surveyed.



# Schandler Hall Park



2018 Aerial



Facility Type(s): Community

\*GIS Calculated Acres: 10.0

Address: 419 Royal Palm Park Road  
Fort Myers, FL 33905

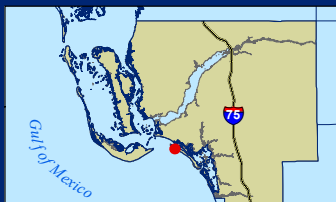
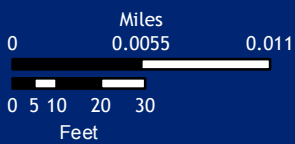
Commissioner District: 5

Community Park Impact Fee District: East (52)

\*Boundary lines on this page are approximate and have not been surveyed.



# Seafarer Property



Facility Type(s): Regional

\*GIS Calculated Acres: 0.7

Address: 1113 Estero Boulevard  
Fort Myers Beach, FL 33931

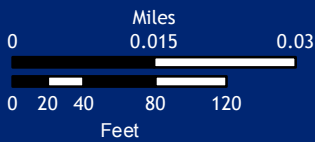
Commissioner District: 3

Community Park Impact Fee District: N/A

\*Boundary lines on this page are approximate and have not been surveyed.



# Shores Nature Trail Park



Facility Type(s): Community

\*GIS Calculated Acres: 3.9

Address: 13114 Fifth Street  
Fort Myers, FL 33905

Commissioner District: 5

Community Park Impact Fee District: East (52)

\*Boundary lines on this page are approximate and have not been surveyed.



# Six Mile Cypress Slough Preserve and Interpretive Center



Facility Type(s): Regional and Conservation 20/20

\*GIS Calculated Acres: 1892.1

Address: 7751 Penzance Boulevard  
Fort Myers, FL 33966

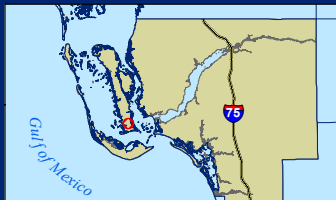
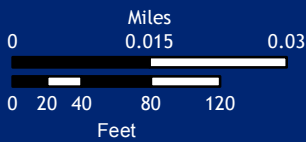
Commissioner District: 2

Community Park Impact Fee District: N/A

\*Boundary lines on this page are approximate and have not been surveyed.



# St. James City Property



Facility Type(s): Community

\*GIS Calculated Acres: 2.0

Address: 3558 Sea Holly Lane  
St. James City, FL 33956

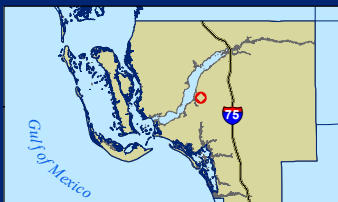
Commissioner District: 1

Community Park Impact Fee District: North (51) **124**

\*Boundary lines on this page are approximate and have not been surveyed.



# Tanglewood Elementary School Fields



Facility Type(s): Other

\*GIS Calculated Acres: 8.8

Address: 1620 Manchester Boulevard  
Fort Myers, FL 33919

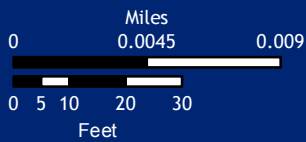
Commissioner District: 2

Community Park Impact Fee District: N/A

\*Boundary lines on this page are approximate and have not been surveyed.



# Telegraph Creek Property



**Facility Type(s):** Regional

**\*GIS Calculated Acres:** 0.9

**Address:** 15700 North River Road  
Alva, FL 33920

**Commissioner District:** 5

**Community Park Impact Fee District:** N/A

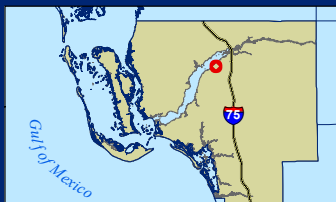
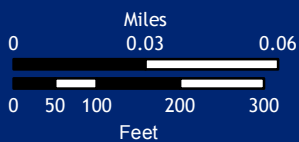
\*Boundary lines on this page are approximate and have not been surveyed.



# Terry Park



2018 Aerial



Facility Type(s): Regional

\*GIS Calculated Acres: 33.0

Address: 3410 Palm Beach Boulevard  
Fort Myers, FL 33916

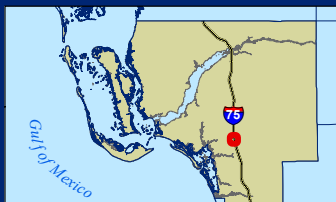
Commissioner District: 4

Community Park Impact Fee District: N/A

\*Boundary lines on this page are approximate and have not been surveyed.



# Three Oaks Park



**Facility Type(s):** Community

**\*GIS Calculated Acres:** 41.1

**Address:** 18251 Three Oaks Parkway  
Fort Myers, FL 33967

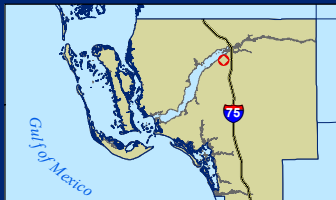
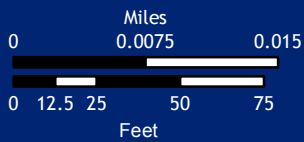
**Commissioner District:** 2

**Community Park Impact Fee District:** South (53) **128**

\*Boundary lines on this page are approximate and have not been surveyed.



# Tice Community Pool



**Facility Type(s):** Community (School District Partner)

**\*GIS Calculated Acres:** 1.4

**Address:** 4515 Glenwood Avenue  
Fort Myers, FL 33905

**Commissioner District:** 5

**Community Park Impact Fee District:** East (52)

\*Boundary lines on this page are approximate and have not been surveyed.



# Tropical Point Park



2018 Aerial



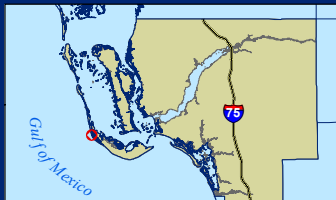
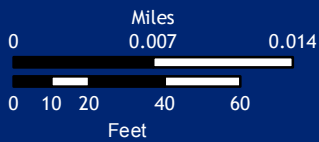
Facility Type(s): Regional  
 \*GIS Calculated Acres: 0.9  
 Address: 3401 Tropical Point Drive  
 St. James City, FL 33956

Commissioner District: 1  
 Community Park Impact Fee District: N/A

\*Boundary lines on this page are approximate and have not been surveyed.



# Turner Beach



**Facility Type(s):** Regional  
**\*GIS Calculated Acres:** 1.1  
**Address:** 17200 Captiva Drive  
Sanibel, FL 33957

**Commissioner District:** 1  
**Community Park Impact Fee District:** N/A

\*Boundary lines on this page are approximate and have not been surveyed.



# Veterans Park Academy for the Arts Field



**Facility Type(s):** Community (School District Partner)

**\*GIS Calculated Acres:** 3.1

**Address:** 49 Homestead Road S.  
Lehigh Acres, FL 33936

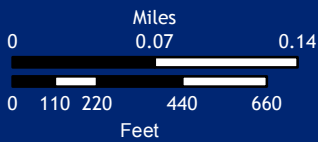
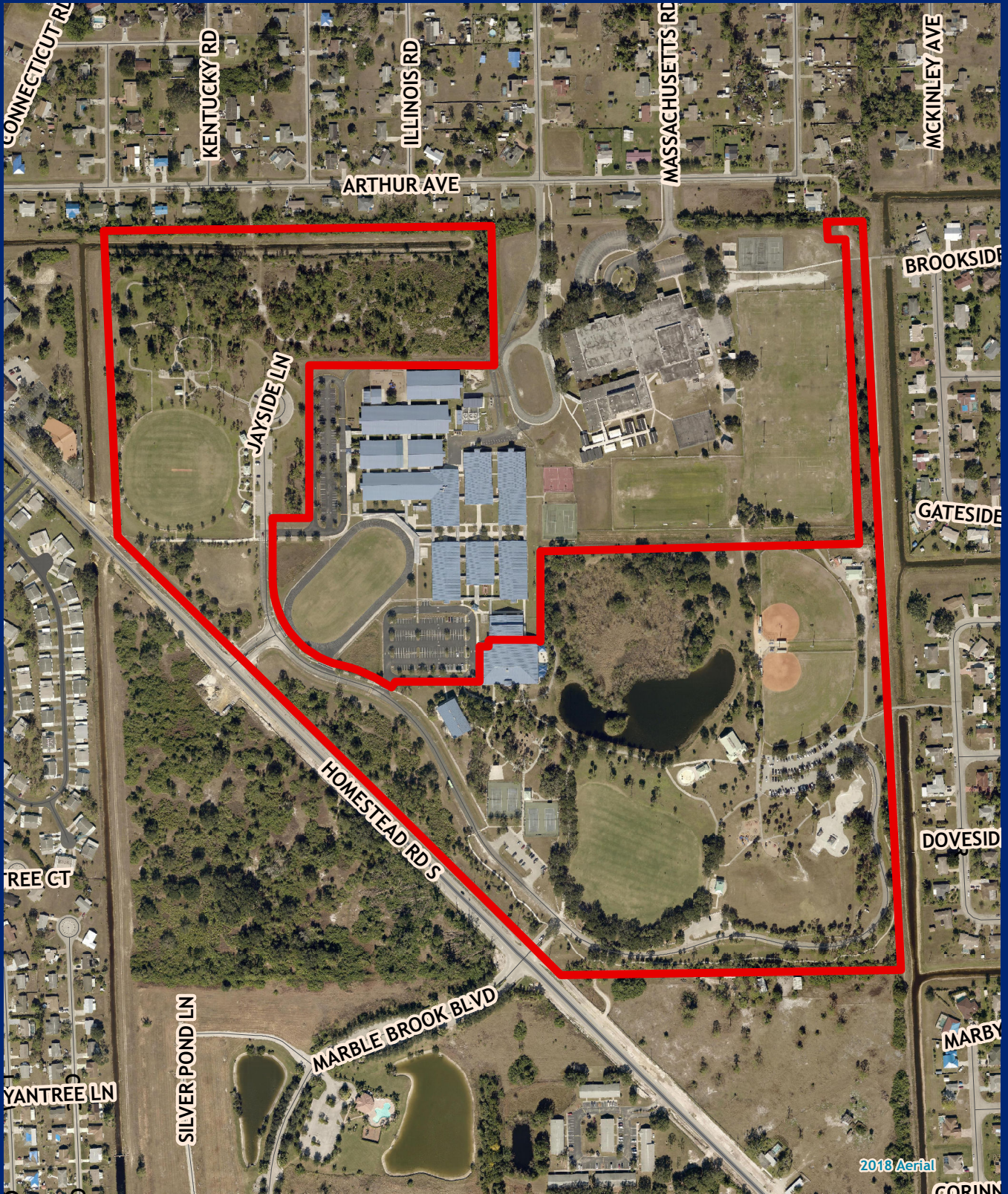
**Commissioner District:** 5

**Community Park Impact Fee District:** East (52)

\*Boundary lines on this page are approximate and have not been surveyed.



# Veterans Park and Recreation Center



Facility Type(s): Community

\*GIS Calculated Acres: 82.4

Address: 55 Homestead Road S.  
Lehigh Acres, FL 33936

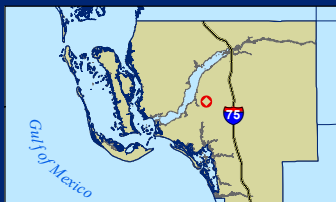
Commissioner District: 5

Community Park Impact Fee District: East (52)

\*Boundary lines on this page are approximate and have not been surveyed.



# Villas Elementary School



**Facility Type(s):** Community (School District Partner)

**\*GIS Calculated Acres:** 5.6

**Address:** 8385 Beacon Boulevard  
Fort Myers, FL 33907

**Commissioner District:** 2

**Community Park Impact Fee District:** South (53) **134**

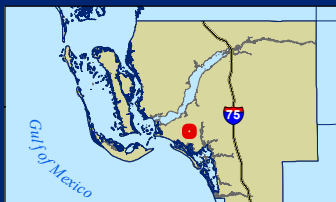
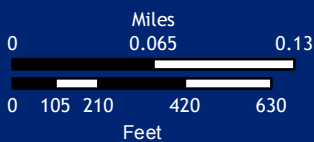
\*Boundary lines on this page are approximate and have not been surveyed.



# Wa-Ke Hatchee Park and Recreation Center



2018 Aerial



**Facility Type(s):** Community

**\*GIS Calculated Acres:** 45.3

**Address:** 16760 Bass Road  
Fort Myers, FL 33908

**Commissioner District:** 3

**Community Park Impact Fee District:** South (53) **135**

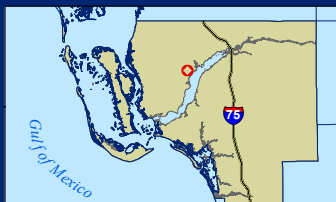
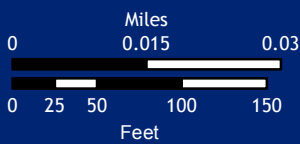
\*Boundary lines on this page are approximate and have not been surveyed.



# Waterway Park



2018 Aerial



**Facility Type(s):** Community

**\*GIS Calculated Acres:** 6.0

**Address:** 5820 Poetry Lane  
North Fort Myers, FL 33903

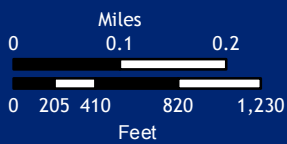
**Commissioner District:** 4

**Community Park Impact Fee District:** North (51) **136**

\*Boundary lines on this page are approximate and have not been surveyed.



# WildBlue Property



Facility Type(s): Regional  
 \*GIS Calculated Acres: 487.3  
 Address: Alico Road  
 Fort Myers, FL 33913

Commissioner District: 2  
 Community Park Impact Fee District: N/A

\*Boundary lines on this page are approximate and have not been surveyed.



