

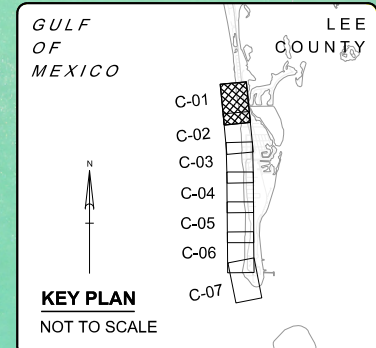
ISSUE DATE:	FEBRUARY 2019
DESIGNED BY:	P. AUSTIN
CHECKED BY:	J. LAGRONE
DATE:	3/12/2019
FILE NAME:	113085-LCIBR18-CB10-AMD0004.dgn
ANSID:	
REVISION:	
DATE:	MAR. 2019
DESCRIPTION:	REVISED TO ACCOMPANY AMENDMENT 0004

DESIGNED BY:	P. AUSTIN
CHECKED BY:	J. LAGRONE
DATE:	3/12/2019
FILE NAME:	113085-LCIBR18-CB10-AMD0004.dgn
ANSID:	
DESIGNED BY:	P. AUSTIN
CHECKED BY:	J. LAGRONE
DATE:	3/12/2019
FILE NAME:	113085-LCIBR18-CB10-AMD0004.dgn
ANSID:	


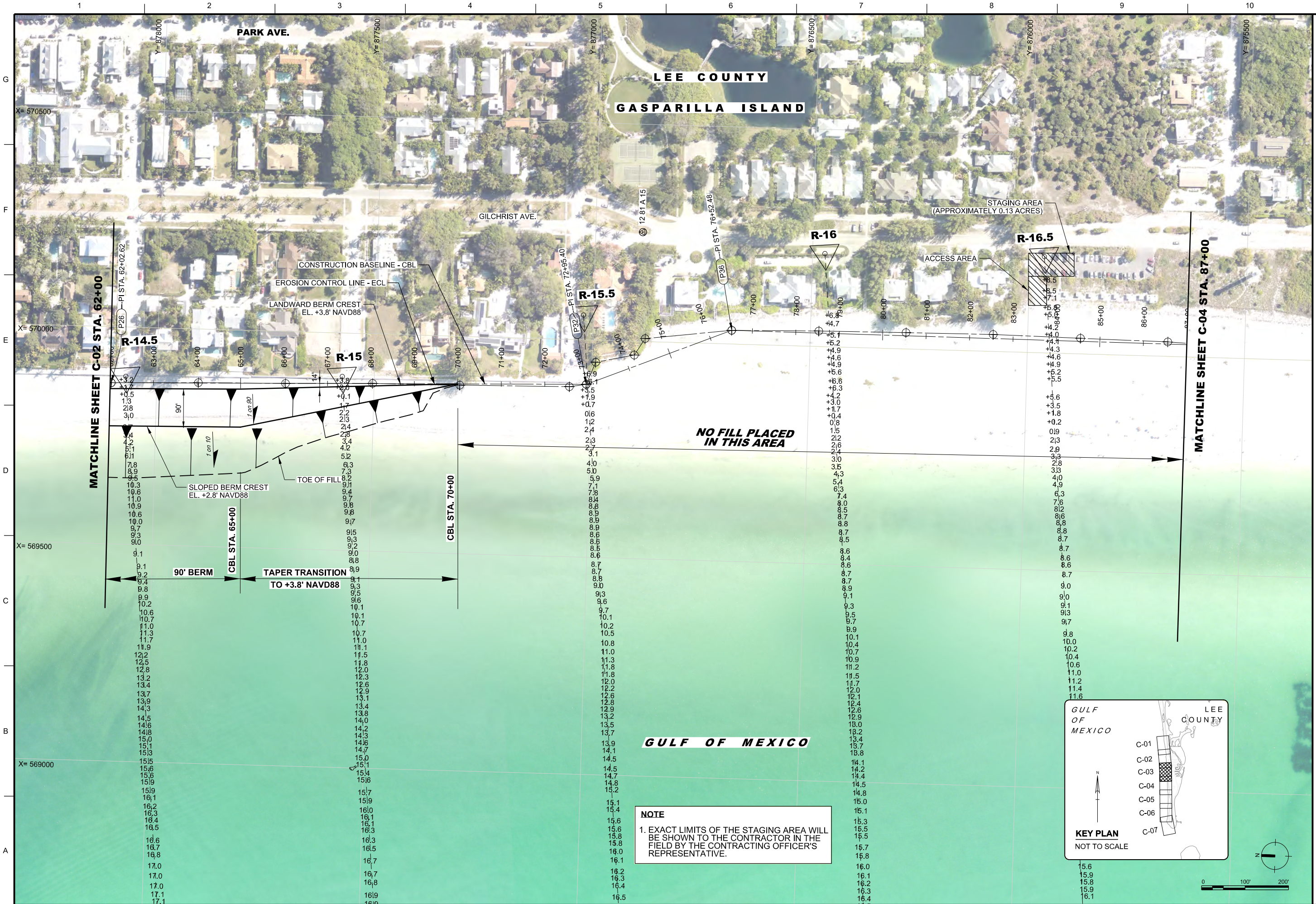
U.S. ARMY CORPS OF ENGINEERS  
 JACKSONVILLE DISTRICT  
 701 SAN MARCO BLVD  
 JACKSONVILLE, FL 32207

FLOOD CONTROL AND COASTAL EMERGENCY  
 SHORE PROTECTION PROJECT, BEACH RENOURISHMENT  
 GASPARILLA ISLAND, LEE COUNTY, FLORIDA

CIVIL  
 BEACH FILL PLAN  
 STA. 0+00 TO STA. 37+00



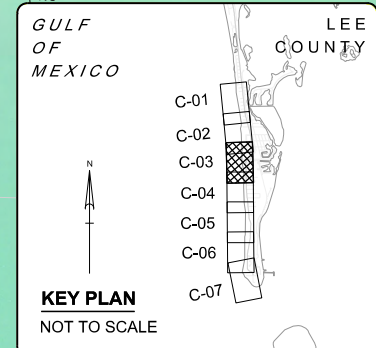




DESIGNED BY:	ISSUE DATE:
DRAWN BY:	REVISION NO.:
CHECKED BY:	CONTRACT NO.:
SUBMITTED BY:	DRAWING DATE:
FILE NAME:	ANSI D:
113085-LCIBR18-CB103AMD0004.dgn	3/12/2019
REVISED TO ACCOMPANY AMENDMENT 0004	MAR, 2019

DESIGNED BY:	ISSUE DATE:
DRAWN BY:	REVISION NO.:
CHECKED BY:	CONTRACT NO.:
SUBMITTED BY:	DRAWING DATE:
FILE NAME:	ANSI D:
113085-LCIBR18-CB103AMD0004.dgn	3/12/2019

U.S. ARMY CORPS OF ENGINEERS JACKSONVILLE DISTRICT 701 SAN MARCO BLVD JACKSONVILLE, FL 32207	CIVIL BEACH FILL PLAN STA. 62+00 TO STA. 87+00
FLOOD CONTROL AND COASTAL EMERGENCY SHORE PROTECTION PROJECT, BEACH RENOURISHMENT GASPARILLA ISLAND, LEE COUNTY, FLORIDA	SHEET ID <b>C-03</b>



**NOTE**  
1. EXACT LIMITS OF THE STAGING AREA WILL BE SHOWN TO THE CONTRACTOR IN THE FIELD BY THE CONTRACTING OFFICER'S REPRESENTATIVE.