

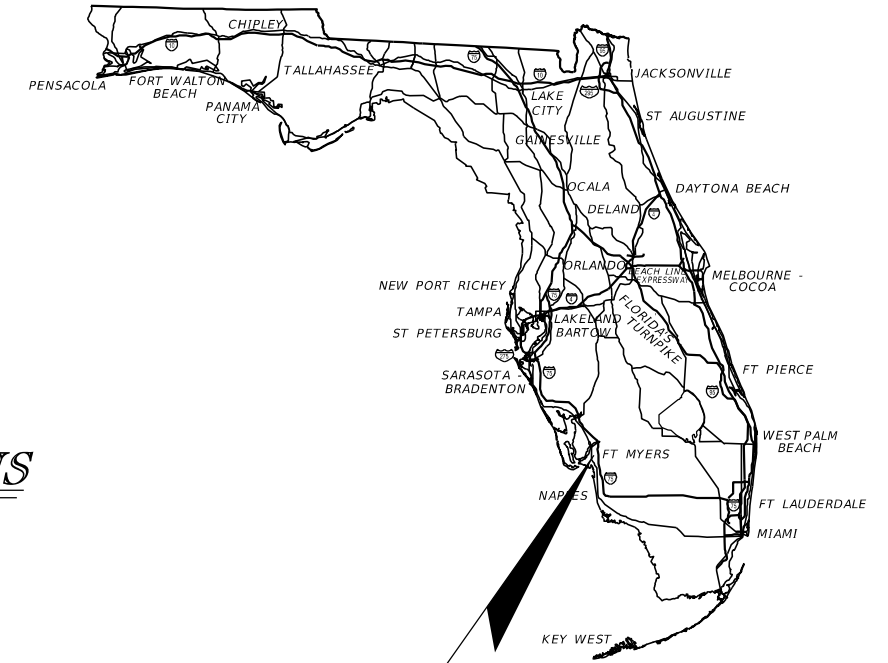
LEE COUNTY
DEPARTMENT OF TRANSPORTATION

ORTIZ AVENUE WIDENING

FROM SR 884 TO SR 82

LEE COUNTY
COUNTY ROAD NO. 865

SIGNING AND PAVEMENT MARKING PLANS



PROJECT LOCATION
<https://goo.gl/maps/pkUqGrXMQNMU8KZv7>

INDEX OF SIGNING AND PAVEMENT MARKING PLANS

<i>SHEET NO.</i>	<i>SHEET DESCRIPTION</i>
S-1	KEY SHEET
S-2 - S-4	TABULATION OF QUANTITIES
S-5	GENERAL NOTES
S-6 - S-22	SIGNING & PAVEMENT MARKING PLANS
S-23	GUIDE SIGN WORKSHEET

90% SUBMITTAL
APRIL 2021

SIGNING AND PAVEMENT MARKING PLANS
ENGINEER OF RECORD:

M. FATHY ABDALLA, P.E.
P.E. NO.: 63914
KISINGER CAMPO & ASSOCIATES CORP.
CONSULTING ENGINEERS & PLANNERS
201 N. FRANKLIN STREET, SUITE 400
TAMPA, FL 33602
PHONE: (813) 871-5331
CONTRACT NO.: CN18-8479



LDOT PROJECT MANAGER:
ROBERT K. PHELAN, P.E.

SHEET NO.


S-1

THE OFFICIAL RECORD OF THIS SHEET IS THE ELECTRONIC FILE DIGITALLY SIGNED AND SEALED UNDER RULE 61G15-23.004, F.A.C.

TABULATION OF QUANTITIES

PAY ITEM NO.	DESCRIPTION	UNIT	SHEET NUMBERS												TOTAL THIS SHEET		GRAND TOTAL		
			S-6		S-7		S-8		S-9		S-10		S-11		S-12				
			PLAN	FINAL	PLAN	FINAL	PLAN	FINAL	PLAN	FINAL	PLAN	FINAL	PLAN	FINAL	PLAN	FINAL	PLAN	FINAL	
0523-2-3	PATTERNED PAVEMENT, NON-VEHICULAR AREAS, GREEN BIKE LANE	SY			40												40		
700-1-11	SINGLE POST SIGN, F&I GROUND MOUNT, UP TO 12 SF	AS			3		4		10		4		5				26		
700-1-12	SINGLE POST SIGN, F&I GROUND MOUNT, 12-20 SF	AS			1		1		2		1		1				6		
700-1-50	SINGLE POST SIGN, RELOCATE	AS											1				1		
700-1-60	SINGLE POST SIGN, REMOVE	AS			6		8		4		4		9		2		33		
700-2-12	MULTI- POST SIGN, F&I GROUND MOUNT, 12-20 SF	AS																	
700-2-13	MULTI- POST SIGN, F&I GROUND MOUNT, 21-30 SF	AS			1												1		
700-2-50	MULTI- POST SIGN, GROUND MOUNT, RELOCATE	AS											1				1		
700-2-60	MULTI- POST SIGN, REMOVE	AS			1												1		
705-11-1	DELINEATOR, FLEXIBLE TUBULAR	EA			2				2								4		
706-1-1	RAISED PAVEMENT MARKER, TYPE B WITHOUT FINAL SURFACE MARKINGS	EA	3		55		92		145		63		65		14		437		
710-11-190	PAINTED PAVEMENT MARKINGS, STANDARD, WHITE, ISLAND NOSE	SF			6												6		
710-11-290	PAINTED PAVEMENT MARKINGS, STANDARD, YELLOW, ISLAND NOSE	SF			27				69								96		
710-90	PAINTED PAVEMENT MARKINGS, FINAL SURFACE	LS																	
*	PAINTED PAVEMENT MARKINGS, STANDARD, WHITE, SOLID 6"	GM	0.050		0.381		0.633		0.485		0.513		0.464		0.068		2.594		
*	PAINTED PAVEMENT MARKINGS, STANDARD, WHITE, SOLID FOR INTERCHANGE AND URBAN ISLAND, 8"	GM			0.093		0.027		0.018		0.029		0.029				0.196		
*	PAINTED PAVEMENT MARKINGS, STANDARD, WHITE, SOLID FOR CROSSWALK AND ROUNDABOUT, 12"	LF			129		70		167		55		51				472		
*	PAINTED PAVEMENT MARKINGS, STANDARD, WHITE, SOLID FOR DIAGONAL OR CHEVRON, 18"	LF			122		104		19		93		100				437		
*	PAINTED PAVEMENT MARKINGS, STANDARD, WHITE, SOLID FOR STOP LINE OR CROSSWALK, 24"	LF			16		16		36		15		15				98		
*	PAINTED PAVEMENT MARKINGS, STANDARD, WHITE, SKIP, 10-30 OR 3-9 SKIP, 6" WIDE	GM	0.024		0.175		0.212		0.212		0.213		0.212		0.120		1.168		
*	PAINTED PAVEMENT MARKINGS, STANDARD, WHITE, 2-4 DOTTED GUIDELINE/ 6-10 GAP EXTENSION, 6"	GM			0.027		0.063		0.136		0.055		0.047				0.328		
*	PAINTED PAVEMENT MARKINGS, STANDARD, WHITE, ARROWS	EA			4		9		7		3		3				26		
*	PAINTED PAVEMENT MARKINGS, STANDARD, YELLOW, SOLID 6"	GM			0.183		0.219		0.224		0.218		0.216		0.112		1.172		
*	PAINTED PAVEMENT MARKINGS, STANDARD, YELLOW, SOLID FOR DIAGONAL OR CHEVRON, 18"	LF			108				130								238		
*	PAINTED PAVEMENT MARKINGS, STANDARD, YELLOW, 2-4 DOTTED GUIDE LINE /6-10 DOTTED EXTENSION LINE, 6"	GM							0.036								0.036		
711-11-123	THERMOPLASTIC, STANDARD, WHITE, SOLID, 12" FOR CROSSWALK AND ROUNDABOUT	LF			129		70		167		55		51				472		
711-11-124	THERMOPLASTIC, STANDARD, WHITE, SOLID, 18" FOR DIAGONALS AND CHEVRONS	LF			122		104		19		93		100				437		
711-11-125	THERMOPLASTIC, STANDARD, WHITE, SOLID 24" FOR STOP LINE OR CROSSWALK	LF			16		16		36		15		15				98		
711-11-141	THERMOPLASTIC, STANDARD, WHITE, 2-4 DOTTED GUIDELINE/ 6-10 GAP EXTENSION, 6"	GM			0.027		0.063		0.136		0.055		0.047				0.328		
711-11-170	THERMOPLASTIC, STANDARD, WHITE, ARROW	EA			4		9		7		3		3				26		
711-11-224	THERMOPLASTIC, STANDARD, YELLOW, SOLID, 18" FOR DIAGONAL OR CHEVRON	LF			108				130								238		
711-11-241	THERMOPLASTIC, STANDARD, YELLOW, 2-4 DOTTED GUIDE LINE /6-10 DOTTED EXTENSION LINE, 6"	GM							0.036								0.036		
711-14-125	THERMOPLASTIC, PREFORMED, WHITE, SOLID, 24" FOR CROSSWALK	LF																	
711-14-160	THERMOPLASTIC, PREFORMED, WHITE, MESSAGE	EA			3		4		6		4		3				20		
711-14-170	THERMOPLASTIC, PREFORMED, WHITE, ARROW	EA			3		4		6		4		3				20		
711-16-101	THERMOPLASTIC, STANDARD-OTHER SURFACES, WHITE, SOLID 6"	GM	0.050		0.381		0.633		0.485		0.513		0.464		0.068		2.594		
711-16-102	THERMOPLASTIC, STANDARD-OTHER SURFACES, WHITE, SOLID, 8"	GM			0.093		0.027		0.018		0.029		0.029				0.196		
711-16-131	THERMOPLASTIC, STANDARD-OTHER SURFACES, WHITE, SKIP, 6" ,10-30 SKIP OR 3-9 LANE DROP	GM	0.024		0.175		0.212		0.212		0.213		0.212		0.120		1.168		
711-16-201	THERMOPLASTIC, STANDARD-OTHER SURFACES, YELLOW, SOLID, 6"	GM			0.183		0.219		0.224		0.218		0.216		0.112		1.172		

* These quantities are paid for under Painted Pavement Markings (Final Surface), Lump Sum - Item No. 710-90. The quantities shown are for one application; see Specification 710 for the number of applications required. Lump Sum - Item No. 710-90. The quantities shown are for one application; see Specification 710 for the number of applications required.


REVISIONS				 KCA KISINGER CAMPO & ASSOCIATES 201 N. Franklin Street, Suite 400 Tampa, Florida 33602 Engineer of Record: M. Fathy Abdalla, P.E. P.E. No.: 63914	LEE COUNTY DEPARTMENT OF TRANSPORTATION			TABULATION OF QUANTITIES (1)	SHEET NO.
DATE	DESCRIPTION	DATE	DESCRIPTION		ROAD	COUNTY	CONTRACT NO.		
					CR 865 (ORTIZ AVE.)	LEE COUNTY	CN18-8479		S-2

THE OFFICIAL RECORD OF THIS SHEET IS THE ELECTRONIC FILE DIGITALLY SIGNED AND SEALED UNDER RULE 61G15-23.004, F.A.C.

TABULATION OF QUANTITIES

PAY ITEM NO.	DESCRIPTION	UNIT	SHEET NUMBERS														TOTAL THIS SHEET		GRAND TOTAL	
			S-13		S-14		S-15		S-16		S-17		S-18		S-19		PLAN	FINAL	PLAN	FINAL
			PLAN	FINAL	PLAN	FINAL	PLAN	FINAL	PLAN	FINAL	PLAN	FINAL	PLAN	FINAL	PLAN	FINAL				
0523-2-3	PATTERNED PAVEMENT, NON-VEHICULAR AREAS, GREEN BIKE LANE	SY																		
700-1-11	SINGLE POST SIGN, F&I GROUND MOUNT, UP TO 12 SF	AS				4		1		11		5		8			29			
700-1-12	SINGLE POST SIGN, F&I GROUND MOUNT, 12-20 SF	AS				1				2		1		3			7			
700-1-50	SINGLE POST SIGN, RELOCATE	AS			1			1						1			3			
700-1-60	SINGLE POST SIGN, REMOVE	AS	1		4		2		1		3		2		6		19			
700-2-12	MULTI- POST SIGN, F&I GROUND MOUNT, 12-20 SF	AS																		
700-2-13	MULTI- POST SIGN, F&I GROUND MOUNT, 21-30 SF	AS																		
700-2-50	MULTI- POST SIGN, GROUND MOUNT, RELOCATE	AS																		
700-2-60	MULTI- POST SIGN, REMOVE	AS																		
705-11-1	DELINEATOR, FLEXIBLE TUBULAR	EA									2				2		4			
706-1-1	RAISED PAVEMENT MARKER, TYPE B WITHOUT FINAL SURFACE MARKINGS	EA			18		28		38		245		66		149		544			
710-11-190	PAINTED PAVEMENT MARKINGS, STANDARD, WHITE, ISLAND NOSE	SF																		
710-11-290	PAINTED PAVEMENT MARKINGS, STANDARD, YELLOW, ISLAND NOSE	SF									69				130		199			
710-90	PAINTED PAVEMENT MARKINGS, FINAL SURFACE	LS																		
*	PAINTED PAVEMENT MARKINGS, STANDARD, WHITE, SOLID 6"	GM			0.275		0.399		0.450		0.526		0.518		0.466		2.634			
*	PAINTED PAVEMENT MARKINGS, STANDARD, WHITE, SOLID FOR INTERCHANGE AND URBAN ISLAND, 8"	GM									0.042		0.031		0.084		0.157			
*	PAINTED PAVEMENT MARKINGS, STANDARD, WHITE, SOLID FOR CROSSWALK AND ROUNDABOUT, 12"	LF					49				225		68		73		416			
*	PAINTED PAVEMENT MARKINGS, STANDARD, WHITE, SOLID FOR DIAGONAL OR CHEVRON, 18"	LF									54		123		100		276			
*	PAINTED PAVEMENT MARKINGS, STANDARD, WHITE, SOLID FOR STOP LINE OR CROSSWALK, 24"	LF					28				76		15		34		154			
*	PAINTED PAVEMENT MARKINGS, STANDARD, WHITE, SKIP, 10-30 OR 3-9 SKIP, 6" WIDE	GM			0.136		0.212		0.212		0.212		0.212		0.212		1.196			
*	PAINTED PAVEMENT MARKINGS, STANDARD, WHITE, 2-4 DOTTED GUIDELINE/ 6-10 GAP EXTENSION, 6"	GM					0.055		0.044		0.184		0.062		0.039		0.383			
*	PAINTED PAVEMENT MARKINGS, STANDARD, WHITE, ARROWS	EA							3		9		2		4		18			
*	PAINTED PAVEMENT MARKINGS, STANDARD, YELLOW, SOLID 6"	GM			0.131		0.226		0.212		0.208		0.218		0.162		1.157			
*	PAINTED PAVEMENT MARKINGS, STANDARD, YELLOW, SOLID FOR DIAGONAL OR CHEVRON, 18"	LF									42						42			
*	PAINTED PAVEMENT MARKINGS, STANDARD, YELLOW, 2-4 DOTTED GUIDE LINE /6-10 DOTTED EXTENSION LINE, 6"	GM									0.048				0.057		0.105			
711-11-123	THERMOPLASTIC, STANDARD, WHITE, SOLID, 12" FOR CROSSWALK AND ROUNDABOUT	LF					49				225		68		73		416			
711-11-124	THERMOPLASTIC, STANDARD, WHITE, SOLID, 18" FOR DIAGONALS AND CHEVRONS	LF									54		123		100		276			
711-11-125	THERMOPLASTIC, STANDARD, WHITE, SOLID 24" FOR STOP LINE OR CROSSWALK	LF					28				76		15		34		154			
711-11-141	THERMOPLASTIC, STANDARD, WHITE, 2-4 DOTTED GUIDELINE/ 6-10 GAP EXTENSION, 6"	GM					0.055		0.044		0.184		0.062		0.039		0.383			
711-11-170	THERMOPLASTIC, STANDARD, WHITE, ARROW	EA							3		9		2		4		18			
711-11-224	THERMOPLASTIC, STANDARD, YELLOW, SOLID, 18" FOR DIAGONAL OR CHEVRON	LF									42						42			
711-11-241	THERMOPLASTIC, STANDARD, YELLOW, 2-4 DOTTED GUIDE LINE /6-10 DOTTED EXTENSION LINE, 6"	GM									0.048				0.057		0.105			
711-14-125	THERMOPLASTIC, PREFORMED, WHITE, SOLID, 24" FOR CROSSWALK	LF																		
711-14-160	THERMOPLASTIC, PREFORMED, WHITE, MESSAGE	EA			1		5		4		8		4		4		26			
711-14-170	THERMOPLASTIC, PREFORMED, WHITE, ARROW	EA			2		4		4		8		4		4		26			
711-16-101	THERMOPLASTIC, STANDARD-OTHER SURFACES, WHITE, SOLID 6"	GM			0.275		0.399		0.450		0.526		0.518		0.466		2.634			
711-16-102	THERMOPLASTIC, STANDARD-OTHER SURFACES, WHITE, SOLID, 8"	GM									0.042		0.031		0.084		0.157			
711-16-131	THERMOPLASTIC, STANDARD-OTHER SURFACES, WHITE, SKIP, 6", 10-30 SKIP OR 3-9 LANE DROP	GM			0.136		0.212		0.212		0.212		0.212		0.212		1.196			
711-16-201	THERMOPLASTIC, STANDARD-OTHER SURFACES, YELLOW, SOLID, 6"	GM			0.131		0.226		0.212		0.208		0.218		0.162		1.157			

* These quantities are paid for under Painted Pavement Markings (Final Surface), Lump Sum - Item No. 710-90. The quantities shown are for one application; see Specification 710 for the number of applications required. Lump Sum - Item No. 710-90. The quantities shown are for one application; see Specification 710 for the number of applications required.

REVISIONS				 KCA KISINGER CAMPO & ASSOCIATES 201 N. Franklin Street, Suite 400 Tampa, Florida 33602 Engineer of Record: M. Fathy Abdalla, P.E. P.E. No.: 63914	LEE COUNTY DEPARTMENT OF TRANSPORTATION			TABULATION OF QUANTITIES (2)	SHEET NO. S-3
DATE	DESCRIPTION	DATE	DESCRIPTION		ROAD	COUNTY	CONTRACT NO.		
					CR 865 (ORTIZ AVE.)	LEE COUNTY	CN18-8479		


THE OFFICIAL RECORD OF THIS SHEET IS THE ELECTRONIC FILE DIGITALLY SIGNED AND SEALED UNDER RULE 61G15-23.004, F.A.C.

TABULATION OF QUANTITIES

PAY ITEM NO.	DESCRIPTION	UNIT	SHEET NUMBERS														TOTAL THIS SHEET		GRAND TOTAL	
			S-20		S-21		S-22										PLAN	FINAL	PLAN	FINAL
			PLAN	FINAL	PLAN	FINAL	PLAN	FINAL	PLAN	FINAL	PLAN	FINAL	PLAN	FINAL						
0523-2-3	PATTERNED PAVEMENT, NON-VEHICULAR AREAS, GREEN BIKE LANE	SY																	40	
700-1-11	SINGLE POST SIGN, F&I GROUND MOUNT, UP TO 12 SF	AS	7		5													12	67	
700-1-12	SINGLE POST SIGN, F&I GROUND MOUNT, 12-20 SF	AS	3		1													4	17	
700-1-50	SINGLE POST SIGN, RELOCATE	AS	2		1													3	7	
700-1-60	SINGLE POST SIGN, REMOVE	AS	5				2											7	59	
700-2-12	MULTI- POST SIGN, F&I GROUND MOUNT, 12-20 SF	AS			1													1	1	
700-2-13	MULTI- POST SIGN, F&I GROUND MOUNT, 21-30 SF	AS																	1	
700-2-50	MULTI- POST SIGN, GROUND MOUNT, RELOCATE	AS																	1	
700-2-60	MULTI- POST SIGN, REMOVE	AS			1													1	2	
705-11-1	DELINEATOR, FLEXIBLE TUBULAR	EA	3				1											4	12	
706-1-1	RAISED PAVEMENT MARKER, TYPE B WITHOUT FINAL SURFACE MARKINGS	EA	256		90		95											441	1422	
710-11-190	PAINTED PAVEMENT MARKINGS, STANDARD, WHITE, ISLAND NOSE	SF	4															4	10	
710-11-290	PAINTED PAVEMENT MARKINGS, STANDARD, YELLOW, ISLAND NOSE	SF	55				11											66	362	
710-90	PAINTED PAVEMENT MARKINGS, FINAL SURFACE	LS																	1	
*	PAINTED PAVEMENT MARKINGS, STANDARD, WHITE, SOLID 6"	GM	0.585		0.749		0.480											1.814	7.042	
*	PAINTED PAVEMENT MARKINGS, STANDARD, WHITE, SOLID FOR INTERCHANGE AND URBAN ISLAND, 8"	GM	0.024				0.017											0.041	0.393	
*	PAINTED PAVEMENT MARKINGS, STANDARD, WHITE, SOLID FOR CROSSWALK AND ROUNDABOUT, 12"	LF	136		31		197											364	1251	
*	PAINTED PAVEMENT MARKINGS, STANDARD, WHITE, SOLID FOR DIAGONAL OR CHEVRON, 18"	LF	19				27											46	759	
*	PAINTED PAVEMENT MARKINGS, STANDARD, WHITE, SOLID FOR STOP LINE OR CROSSWALK, 24"	LF	44		11		51											106	357	
*	PAINTED PAVEMENT MARKINGS, STANDARD, WHITE, SKIP, 10-30 OR 3-9 SKIP, 6" WIDE	GM	0.212		0.190		0.038											0.440	2.804	
*	PAINTED PAVEMENT MARKINGS, STANDARD, WHITE, 2-4 DOTTED GUIDELINE/ 6-10 GAP EXTENSION, 6"	GM	0.113		0.085													0.198	0.910	
*	PAINTED PAVEMENT MARKINGS, STANDARD, WHITE, ARROWS	EA	13		10		6											29	73	
*	PAINTED PAVEMENT MARKINGS, STANDARD, YELLOW, SOLID 6"	GM	0.194		0.235		0.078											0.507	2.836	
*	PAINTED PAVEMENT MARKINGS, STANDARD, YELLOW, SOLID FOR DIAGONAL OR CHEVRON, 18"	LF			28													28	307	
*	PAINTED PAVEMENT MARKINGS, STANDARD, YELLOW, 2-4 DOTTED GUIDE LINE /6-10 DOTTED EXTENSION LINE, 6"	GM	0.042															0.042	0.183	
711-11-123	THERMOPLASTIC, STANDARD, WHITE, SOLID, 12" FOR CROSSWALK AND ROUNDABOUT	LF	136		31		197											364	1251	
711-11-124	THERMOPLASTIC, STANDARD, WHITE, SOLID, 18" FOR DIAGONALS AND CHEVRONS	LF	19				27											46	759	
711-11-125	THERMOPLASTIC, STANDARD, WHITE, SOLID 24" FOR STOP LINE OR CROSSWALK	LF	44		11		51											106	357	
711-11-141	THERMOPLASTIC, STANDARD, WHITE, 2-4 DOTTED GUIDELINE/ 6-10 GAP EXTENSION, 6"	GM	0.113		0.085													0.198	0.910	
711-11-170	THERMOPLASTIC, STANDARD, WHITE, ARROW	EA	13		10		6											29	73	
711-11-224	THERMOPLASTIC, STANDARD, YELLOW, SOLID, 18" FOR DIAGONAL OR CHEVRON	LF			28													28	307	
711-11-241	THERMOPLASTIC, STANDARD, YELLOW, 2-4 DOTTED GUIDE LINE /6-10 DOTTED EXTENSION LINE, 6"	GM	0.042															0.042	0.183	
711-14-125	THERMOPLASTIC, PREFORMED, WHITE, SOLID, 24" FOR CROSSWALK	LF					172											172	172	
711-14-160	THERMOPLASTIC, PREFORMED, WHITE, MESSAGE	EA	5		4		2											11	57	
711-14-170	THERMOPLASTIC, PREFORMED, WHITE, ARROW	EA	5		4		2											11	57	
711-16-101	THERMOPLASTIC, STANDARD-OTHER SURFACES, WHITE, SOLID 6"	GM	0.585		0.749		0.480											1.814	7.042	
711-16-102	THERMOPLASTIC, STANDARD-OTHER SURFACES, WHITE, SOLID, 8"	GM	0.024				0.017											0.041	0.393	
711-16-131	THERMOPLASTIC, STANDARD-OTHER SURFACES, WHITE, SKIP, 6", 10-30 SKIP OR 3-9 LANE DROP	GM	0.212		0.190		0.038											0.440	2.804	
711-16-201	THERMOPLASTIC, STANDARD-OTHER SURFACES, YELLOW, SOLID, 6"	GM	0.194		0.235		0.078											0.507	2.836	

* These quantities are paid for under Painted Pavement Markings (Final Surface), Lump Sum - Item No. 710-90. The quantities shown are for one application; see Specification 710 for the number of applications required. Lump Sum - Item No. 710-90. The quantities shown are for one application; see Specification 710 for the number of applications required.

REVISIONS			
DATE	DESCRIPTION	DATE	DESCRIPTION


 KCA KISINGER CAMPO & ASSOCIATES 201 N. Franklin Street, Suite 400 Tampa, Florida 33602 Engineer of Record: M. Fathy Abdalla, P.E. P.E. No.: 63914	LEE COUNTY DEPARTMENT OF TRANSPORTATION		
	ROAD	COUNTY	CONTRACT NO.
	CR 865 (ORTIZ AVE.)	LEE COUNTY	CN18-8479

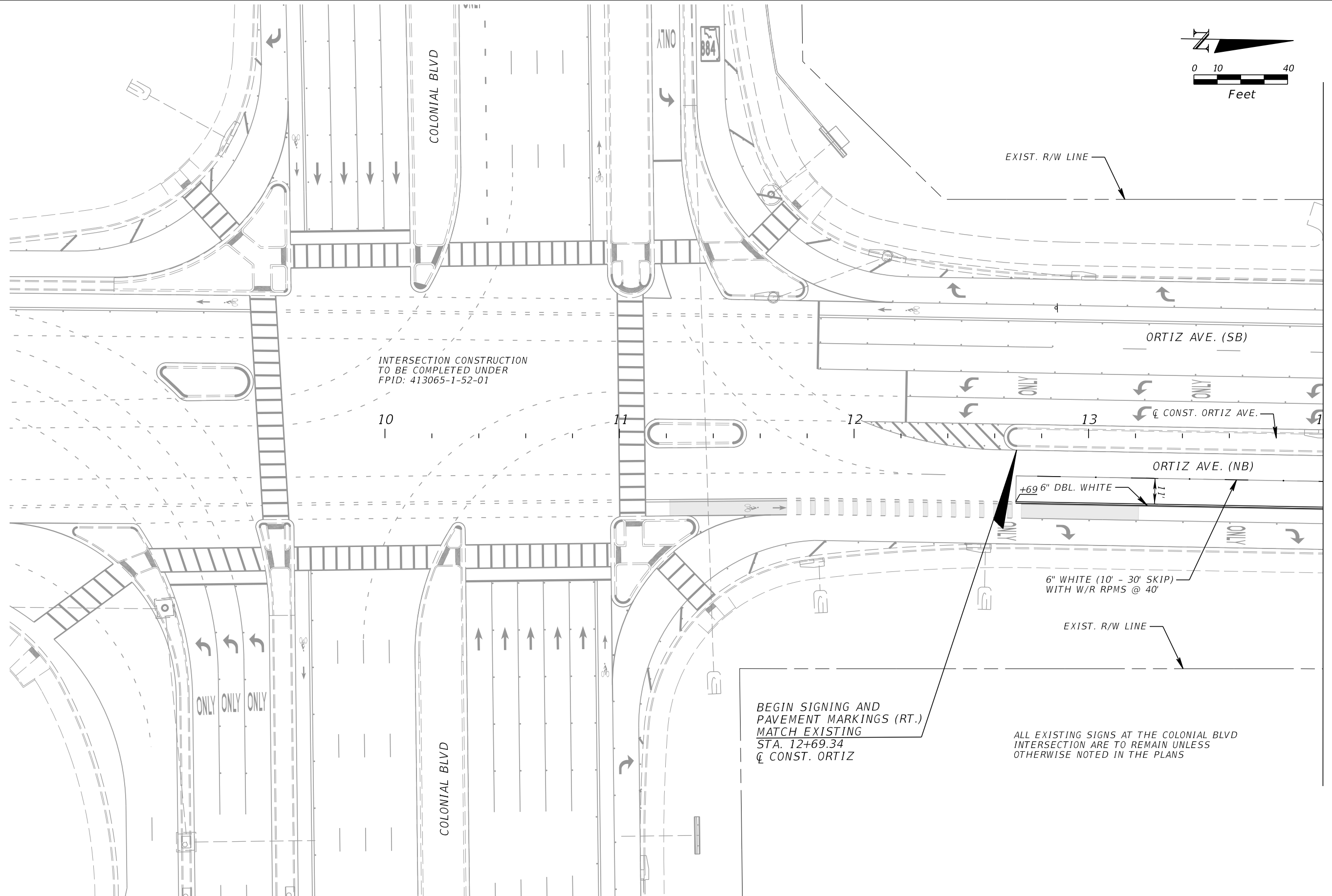
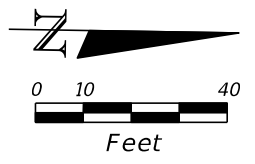
TABULATION OF QUANTITIES (3)	SHEET NO. S-4
---------------------------------	---------------------

THE OFFICIAL RECORD OF THIS SHEET IS THE ELECTRONIC FILE DIGITALLY SIGNED AND SEALED UNDER RULE 61G15-23.004, F.A.C.

GENERAL NOTES

1. THE LOCATION(S) OF THE UTILITIES SHOWN IN THE PLANS (INCLUDING THOSE DESIGNATED Vv, Vh, AND Vvh) ARE BASED ON LIMITED INVESTIGATION TECHNIQUES AND SHOULD BE CONSIDERED APPROXIMATE ONLY. THE VERIFIED LOCATIONS/ELEVATIONS APPLY ONLY AT THE POINTS SHOWN. INTERPOLATIONS BETWEEN THESE POINTS HAVE NOT BEEN VERIFIED.
2. CALL SUNSHINE 811 AT 1-800-432-4770 AND THE UTILITY OWNERS TWO FULL BUSINESS DAYS BEFORE BEGINNING WORK. ALL UTILITIES MAY NOT BE MEMBERS OF SUNSHINE 811 AND WILL THEREFORE REQUIRE DIRECT CONTACT.
3. EXISTING SIGN ASSEMBLIES TO BE REMOVED WILL BE PLACES IN AREAS APPROVED BY THE ENGINEER FOR PICK UP BY THE LEE COUNTY DEPARTMENT OF TRANSPORTATION OPERATIONS DIVISION. ANY SIGNS NOT TAKEN BY THE LCDOT OPERATIONS DIVISION WILL BE DISPOSED OF BY THE CONTRACTOR AT THEIR EXPENSE.
4. WHERE FOOTER OR FOUNDATION ARE TO BE INSTALLED BY AUGURING OR DRILLING, SURVEY AND STAKE OR PAINT TO AN ACCURACY OF 0.1 FEET PRIOR TO REQUESTING UTILITY LOCATES. STAKE OR PAINT THE CENTER OF EACH LOCATION CLEARLY LABEL WITH STATION, OFFSET, IDENTIFYING STRUCTURE NUMBER, AND DIAMETER OF EXCAVATION IN INCHES.
5. WHERE AUGERING OR DRILLING, EXCAVATE THE FIRST 4 FEET BY NON MECHANICAL AND NON DESTRUCTIVE MEANS.
6. PAVEMENT MARKINGS ON ASPHALT PAVEMENT SHALL BE STANDARD THERMOPLASTIC EXCEPT FOR SPECIAL EMPHASIS CROSSWALKS. USE PREFORMED THERMOPLASTIC FOR THE LONGITUDINAL STRIPES WITHIN THE SPECIAL EMPHASIS CROSSWALKS.

REVISIONS				 201 N. Franklin Street, Suite 400 Tampa, Florida 33602 Engineer of Record: M. Fathy Abdalla, P.E. P.E. No.: 63914	LEE COUNTY DEPARTMENT OF TRANSPORTATION			GENERAL NOTES	SHEET NO. S-5
DATE	DESCRIPTION	DATE	DESCRIPTION		ROAD	COUNTY	CONTRACT NO.		
				CR 865 (ORTIZ AVE.)	LEE COUNTY	CN18-8479			



MATCHLINE STA. 14+00

INTERSECTION CONSTRUCTION
TO BE COMPLETED UNDER
FPID: 413065-1-52-01

BEGIN SIGNING AND
PAVEMENT MARKINGS (RT.)
MATCH EXISTING
STA. 12+69.34
Q CONST. ORTIZ

ALL EXISTING SIGNS AT THE COLONIAL BLVD
INTERSECTION ARE TO REMAIN UNLESS
OTHERWISE NOTED IN THE PLANS

REVISIONS			
DATE	DESCRIPTION	DATE	DESCRIPTION

KCA
KISINGER CAMPO & ASSOCIATES

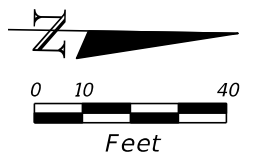
201 N. Franklin Street, Suite 400
Tampa, Florida 33602
Engineer of Record: M. Fathy Abdalla, P.E.
P.E. No.: 63914

LEE COUNTY DEPARTMENT OF TRANSPORTATION		
ROAD	COUNTY	CONTRACT NO.
CR 865 (ORTIZ AVE.)	LEE COUNTY	CN18-8479

**SIGNING AND PAVEMENT
MARKING PLAN (1)**

SHEET NO.
S-6

THE OFFICIAL RECORD OF THIS SHEET IS THE ELECTRONIC FILE DIGITALLY SIGNED AND SEALED UNDER RULE 61G15-23.004, F.A.C.



BEGIN PROJECT
 BEGIN SIGNING AND
 PAVEMENT MARKINGS (LT.)
 MATCH EXISTING
 STA. 15+98.31
 Q CONST. ORTIZ

GREEN BIKE LANE
 PATTERNED PAVEMENT
 523-2-3 40 SY

GM-01
 7'-0" X 3'-0"
 700-2-13 1 AS
 STA. 17+00

TO BE REMOVED
 700-2-60 1 AS


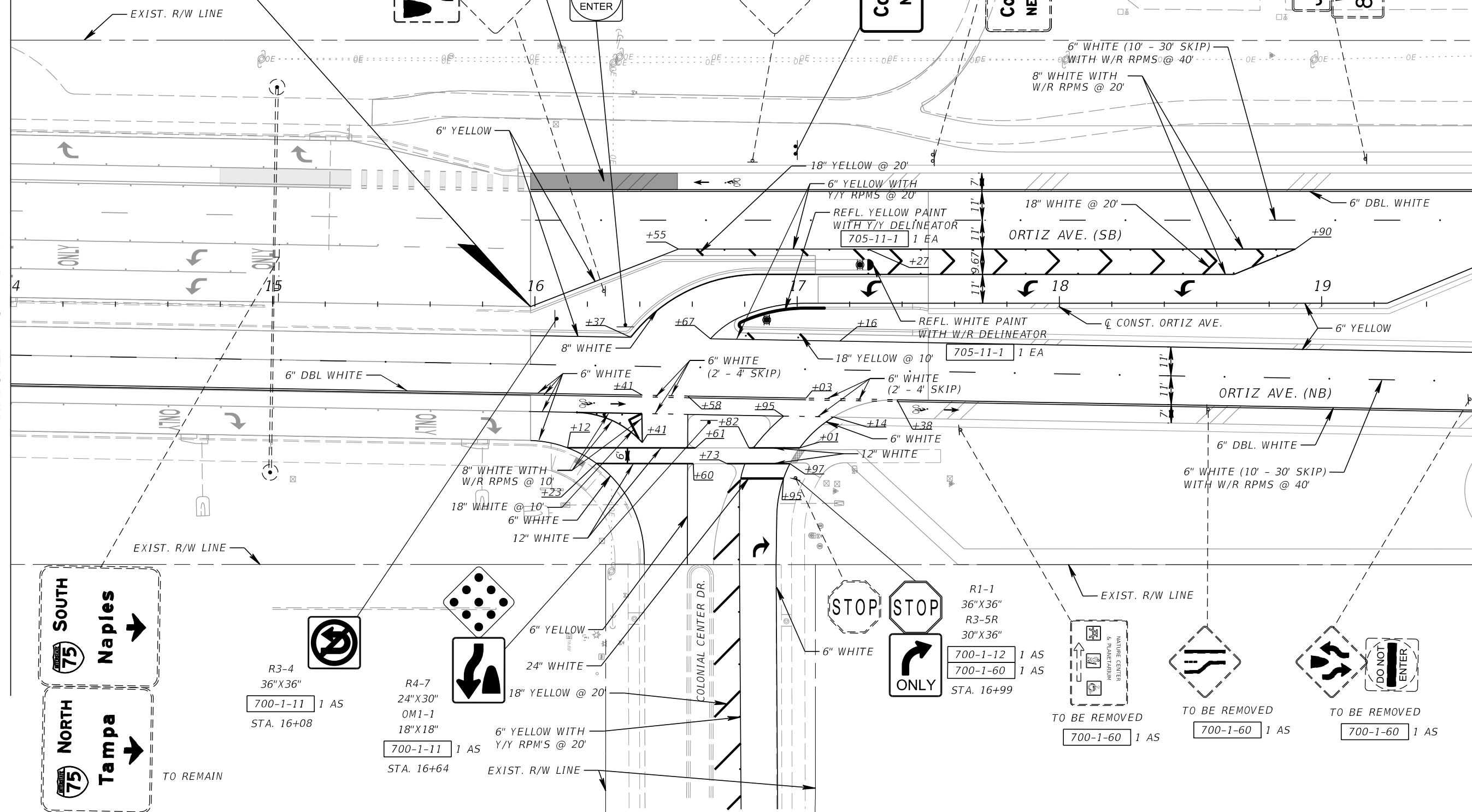
R5-1
 36" X 36"
 700-1-11 1 AS
 STA. 16+34

TO BE REMOVED
 700-1-60 1 AS

TO REMAIN
 JCT
 884

MATCHLINE STA. 14+00

MATCHLINE STA. 19+60



R3-4
 36" X 36"
 700-1-11 1 AS
 STA. 16+08

R4-7
 24" X 30"
 OM1-1
 18" X 18"
 700-1-11 1 AS
 STA. 16+64

R1-1
 36" X 36"
 R3-5R
 30" X 36"
 700-1-12 1 AS
 700-1-60 1 AS
 STA. 16+99

TO BE REMOVED
 700-1-60 1 AS

TO BE REMOVED
 700-1-60 1 AS

TO BE REMOVED
 700-1-60 1 AS

REVISIONS			
DATE	DESCRIPTION	DATE	DESCRIPTION

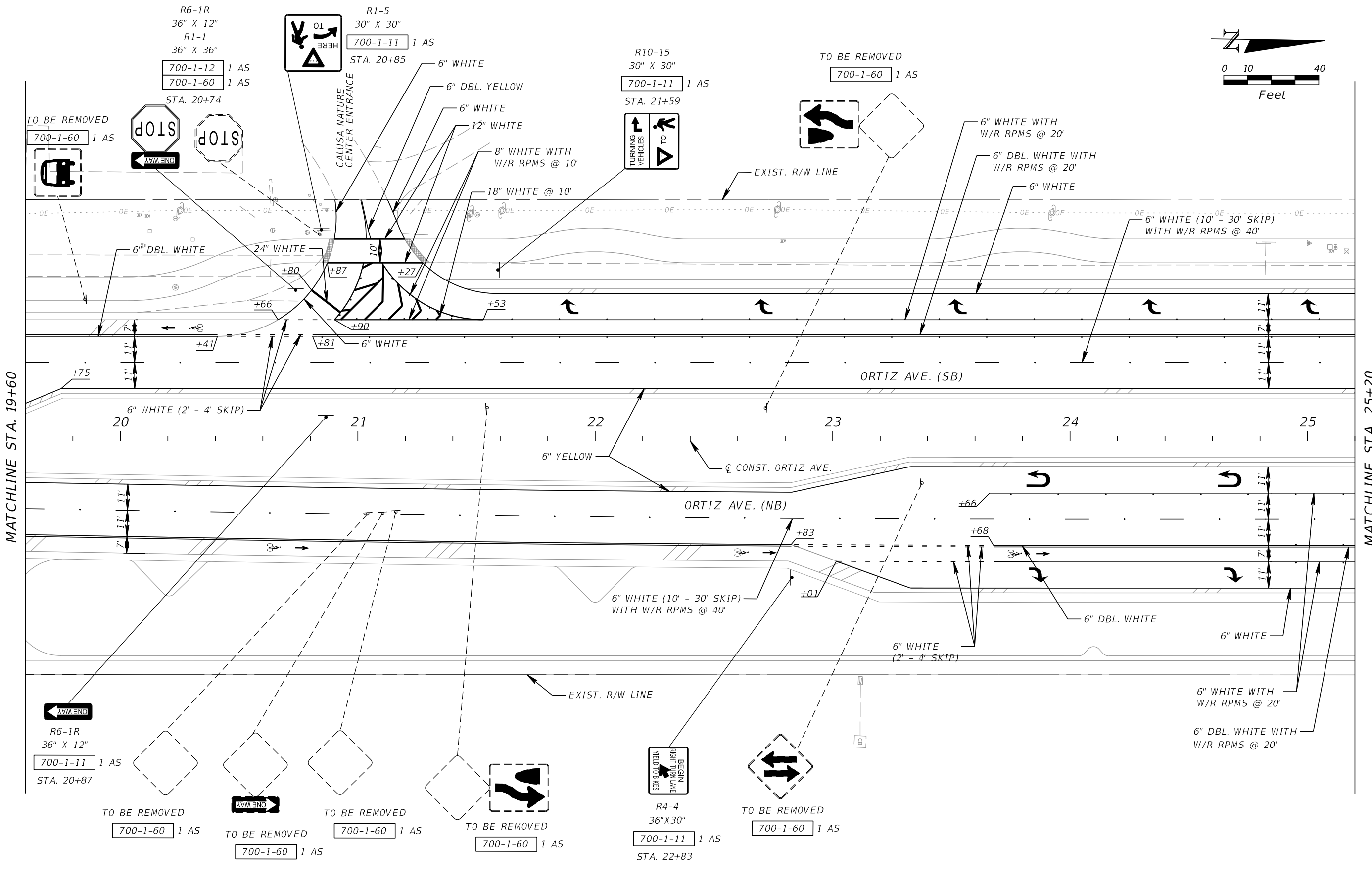
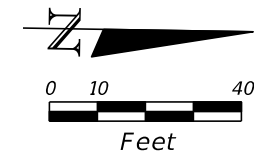
KCA
 KISINGER CAMPO & ASSOCIATES
 201 N. Franklin Street, Suite 400
 Tampa, Florida 33602
 Engineer of Record: M. Fathy Abdalla, P.E.
 P.E. No.: 63914

LEE COUNTY DEPARTMENT OF TRANSPORTATION		
ROAD	COUNTY	CONTRACT NO.
CR 865 (ORTIZ AVE.)	LEE COUNTY	CN18-8479

**SIGNING AND PAVEMENT
 MARKING PLAN (2)**

SHEET NO.
S-7

THE OFFICIAL RECORD OF THIS SHEET IS THE ELECTRONIC FILE DIGITALLY SIGNED AND SEALED UNDER RULE 61G15-23.004, F.A.C.



MATCHLINE STA. 19+60

MATCHLINE STA. 25+20

REVISIONS			
DATE	DESCRIPTION	DATE	DESCRIPTION

KCA
KISINGER CAMPO & ASSOCIATES

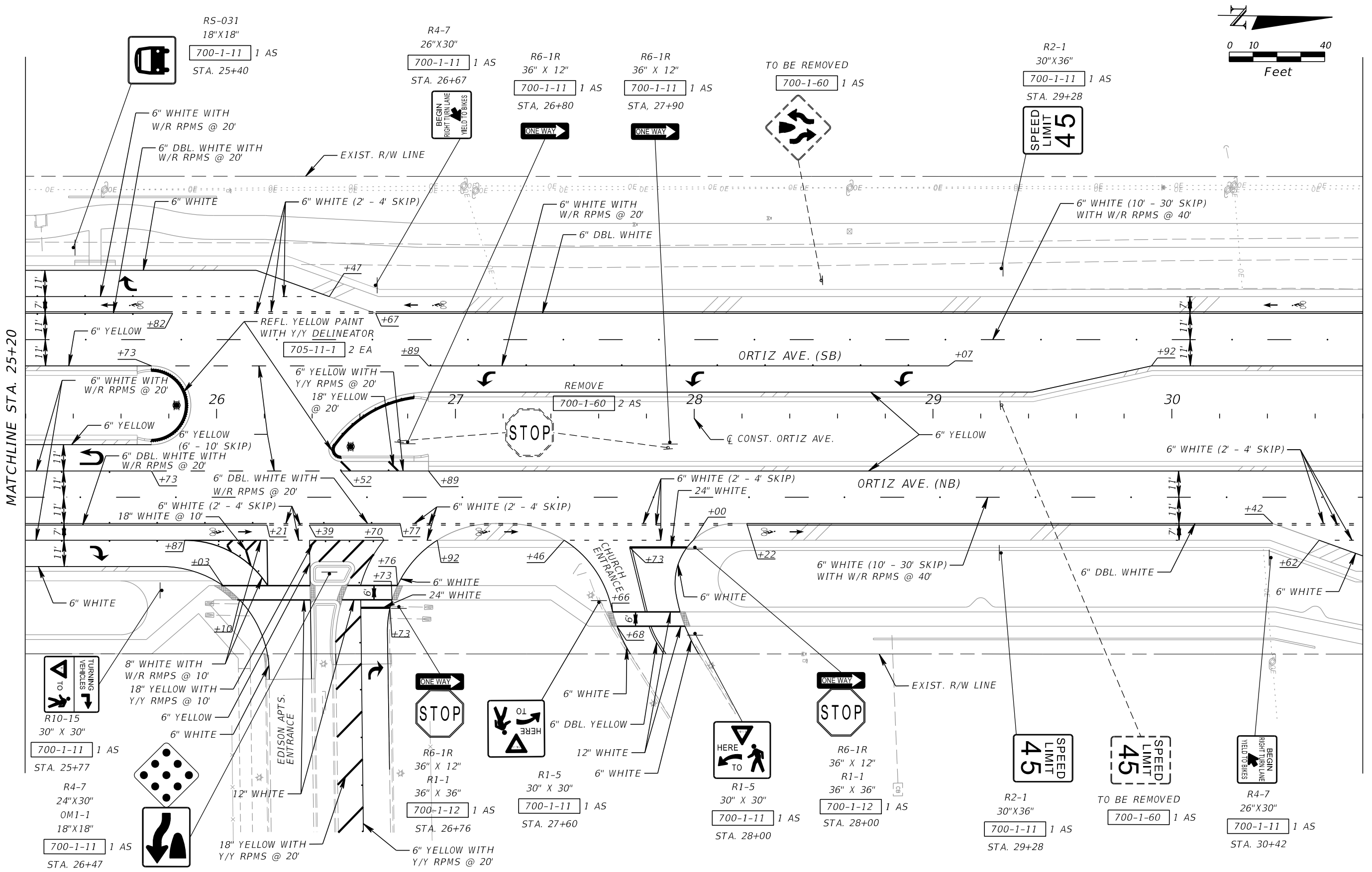
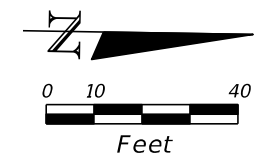
201 N. Franklin Street, Suite 400
Tampa, Florida 33602
Engineer of Record: M. Fathy Abdalla, P.E.
P.E. No.: 63914

LEE COUNTY DEPARTMENT OF TRANSPORTATION		
ROAD	COUNTY	CONTRACT NO.
CR 865 (ORTIZ AVE.)	LEE COUNTY	CN18-8479

**SIGNING AND PAVEMENT
MARKING PLAN (3)**

SHEET NO.
S-8

THE OFFICIAL RECORD OF THIS SHEET IS THE ELECTRONIC FILE DIGITALLY SIGNED AND SEALED UNDER RULE 61G15-23.004, F.A.C.



MATCHLINE STA. 25+20

MATCHLINE STA. 30+80

RS-031
18"X18"
700-1-11 1 AS
STA. 25+40

R4-7
26"X30"
700-1-11 1 AS
STA. 26+67

R6-1R
36" X 12"
700-1-11 1 AS
STA. 26+80

R6-1R
36" X 12"
700-1-11 1 AS
STA. 27+90

TO BE REMOVED
700-1-60 1 AS

R2-1
30"X36"
700-1-11 1 AS
STA. 29+28


6" WHITE WITH W/R RPMS @ 20'
6" DBL. WHITE WITH W/R RPMS @ 20'

EXIST. R/W LINE

BEGIN RIGHT TURN LANE YIELD TO BIKES

ONE WAY

ONE WAY



SPEED LIMIT 45

6" YELLOW +82
+73

REFL. YELLOW PAINT WITH Y/Y DELINEATOR
705-11-1 2 EA

+89



REMOVE
700-1-60 2 AS

ORTIZ AVE. (SB)

+07

+92

6" WHITE WITH W/R RPMS @ 20'
6" YELLOW
6" DBL. WHITE WITH W/R RPMS @ 20'
6" DBL. WHITE WITH W/R RPMS @ 20'
6" WHITE (2' - 4' SKIP)
18" WHITE @ 10'

6" YELLOW WITH Y/Y RPMS @ 20'
18" YELLOW @ 20'

6" DBL. WHITE WITH W/R RPMS @ 20'
6" WHITE (2' - 4' SKIP)

REMOVE

6" WHITE (2' - 4' SKIP)
24" WHITE

ORTIZ AVE. (NB)

6" WHITE (2' - 4' SKIP)

TURNING VEHICLES
R10-15
30" X 30"
700-1-11 1 AS
STA. 25+77

8" WHITE WITH W/R RPMS @ 10'
18" YELLOW WITH Y/Y RPMS @ 10'

EDISON APTS. ENTRANCE

ONE WAY
STOP



R1-5
30" X 30"
700-1-11 1 AS
STA. 27+60

6" WHITE
6" DBL. YELLOW
12" WHITE
6" WHITE



R1-5
30" X 30"
700-1-11 1 AS
STA. 28+00

ONE WAY
STOP

R6-1R
36" X 12"
R1-1
36" X 36"
700-1-12 1 AS
STA. 28+00

EXIST. R/W LINE

SPEED LIMIT 45

SPEED LIMIT 45

TO BE REMOVED
700-1-60 1 AS



R4-7
26"X30"
700-1-11 1 AS
STA. 30+42

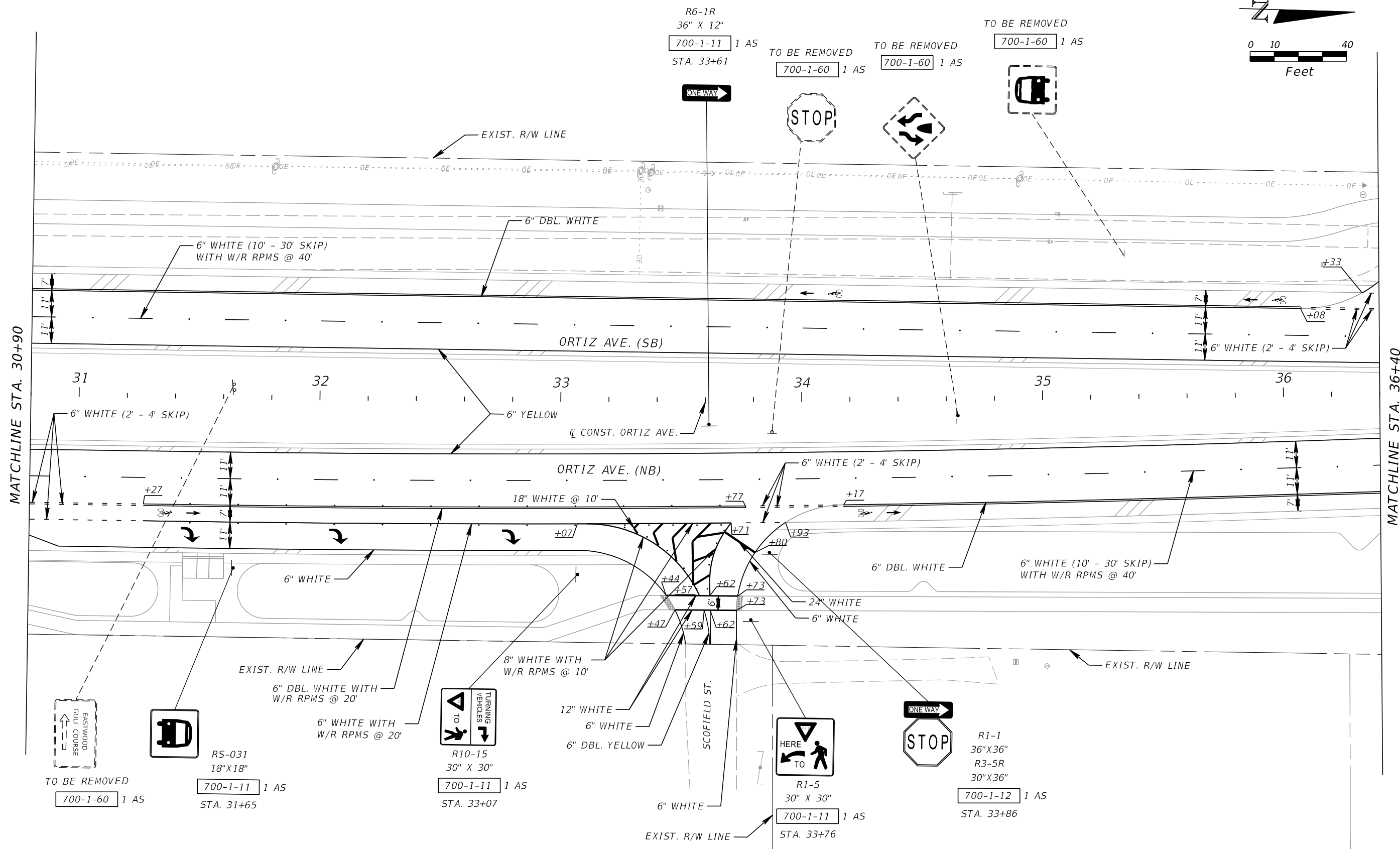
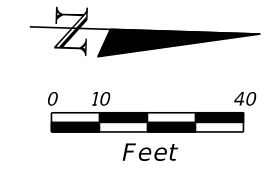
REVISIONS			
DATE	DESCRIPTION	DATE	DESCRIPTION

KCA
KISINGER CAMPO & ASSOCIATES
201 N. Franklin Street, Suite 400
Tampa, Florida 33602
Engineer of Record: M. Fathy Abdalla, P.E.
P.E. No.: 63914

LEE COUNTY DEPARTMENT OF TRANSPORTATION		
ROAD	COUNTY	CONTRACT NO.
CR 865 (ORTIZ AVE.)	LEE COUNTY	CN18-8479

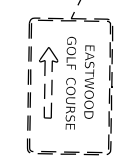
SIGNING AND PAVEMENT MARKING PLAN (4)	
SHEET NO.	S-9

THE OFFICIAL RECORD OF THIS SHEET IS THE ELECTRONIC FILE DIGITALLY SIGNED AND SEALED UNDER RULE 61G15-23.004, F.A.C.




MATCHLINE STA. 30+90

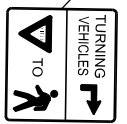
MATCHLINE STA. 36+40



TO BE REMOVED
700-1-60 1 AS



RS-031
18" X 18"
700-1-11 1 AS
STA. 31+65



R10-15
30" X 30"
700-1-11 1 AS
STA. 33+07



R1-5
30" X 30"
700-1-11 1 AS
STA. 33+76



R1-1
36" X 36"
R3-5R
30" X 36"
700-1-12 1 AS
STA. 33+86

REVISIONS			
DATE	DESCRIPTION	DATE	DESCRIPTION

KCA
KISINGER CAMPO & ASSOCIATES

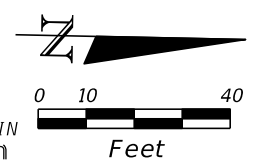
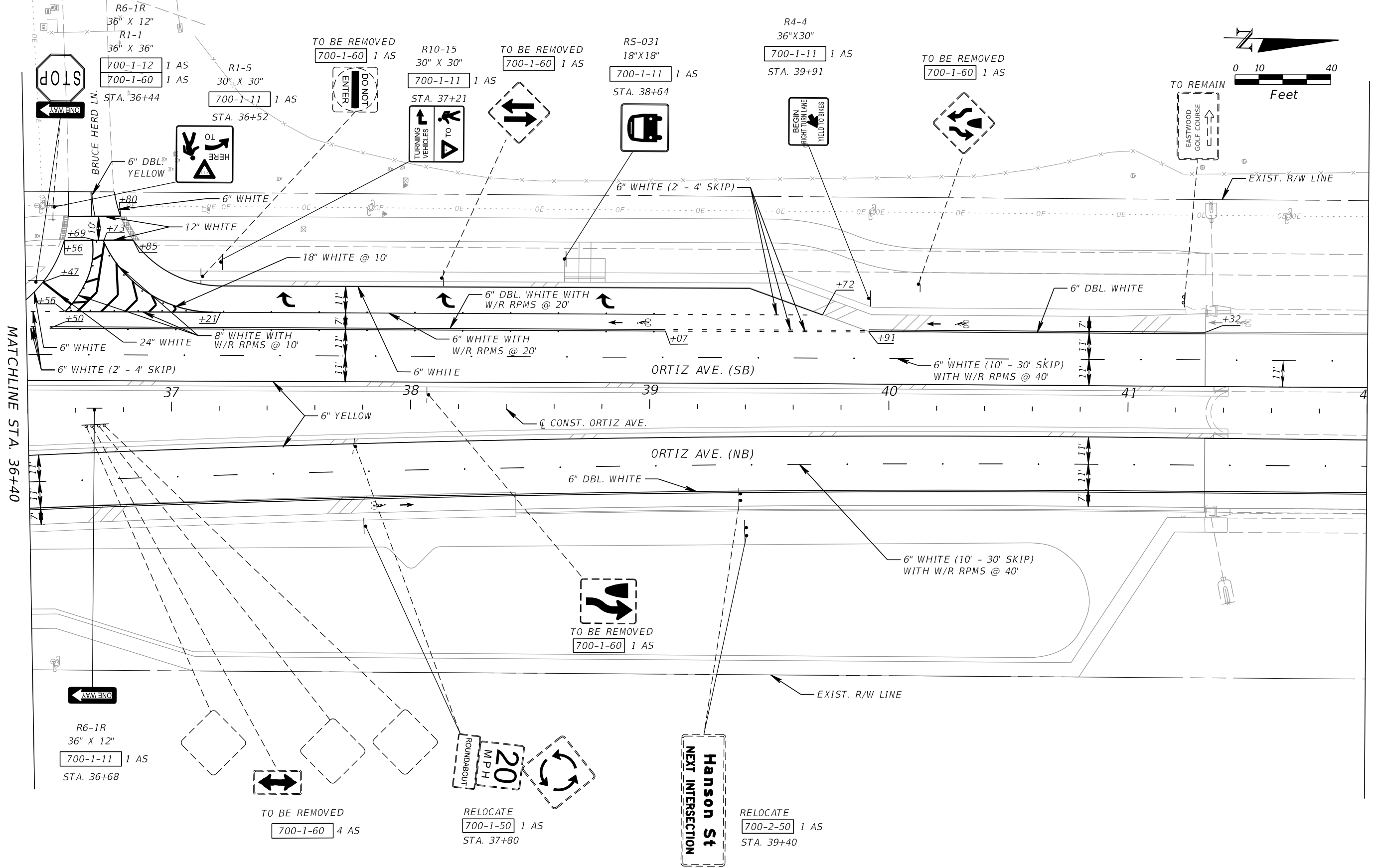
201 N. Franklin Street, Suite 400
Tampa, Florida 33602
Engineer of Record: M. Fathy Abdalla, P.E.
P.E. No.: 63914

LEE COUNTY DEPARTMENT OF TRANSPORTATION		
ROAD	COUNTY	CONTRACT NO.
CR 865 (ORTIZ AVE.)	LEE COUNTY	CN18-8479

**SIGNING AND PAVEMENT
MARKING PLAN (5)**

SHEET NO.
S-10

THE OFFICIAL RECORD OF THIS SHEET IS THE ELECTRONIC FILE DIGITALLY SIGNED AND SEALED UNDER RULE 61G15-23.004, F.A.C.



MATCHLINE STA. 36+40

MATCHLINE STA. 42+00

REVISIONS			
DATE	DESCRIPTION	DATE	DESCRIPTION

KCA
KISINGER CAMPO & ASSOCIATES

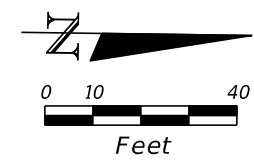
201 N. Franklin Street, Suite 400
Tampa, Florida 33602
Engineer of Record: M. Fathy Abdalla, P.E.
P.E. No.: 63914

LEE COUNTY DEPARTMENT OF TRANSPORTATION		
ROAD	COUNTY	CONTRACT NO.
CR 865 (ORTIZ AVE.)	LEE COUNTY	CN18-8479

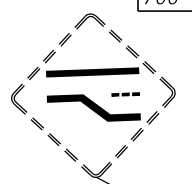
SIGNING AND PAVEMENT
MARKING PLAN (6)

SHEET NO.
S-11

THE OFFICIAL RECORD OF THIS SHEET IS THE ELECTRONIC FILE DIGITALLY SIGNED AND SEALED UNDER RULE 61G15-23.004, F.A.C.



TO BE REMOVED
700-1-60 1 AS



EXIST. R/W LINE

6" WHITE (10' - 30' SKIP)
WITH W/R RPMS @ 40'

11"
11"
7"

43
44
45
46
47

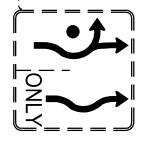
6" YELLOW

CL CONST. ORTIZ AVE.



6" WHITE (10' - 30' SKIP)
WITH W/R RPMS @ 40'

600 FT
RIGHT
LANE
ENDS



TO BE REMOVED
700-1-60 1 AS

EXIST. R/W LINE

BEGIN HANSON STREET EXCEPTION
END SIGNING AND
PAVEMENT MARKINGS (RT.)
MATCH EXISTING
STA. 43+80.00
CL CONST. ORTIZ

BEGIN HANSON STREET EXCEPTION
END SIGNING AND
PAVEMENT MARKINGS (LT.)
MATCH EXISTING
STA. 46+11.57
CL CONST. ORTIZ

ALL EXISTING SIGNS AT THE HANSON STREET
ROUNDBAOUT ARE TO REMAIN UNLESS
OTHERWISE NOTED IN THE PLANS

MATCHLINE STA. 42+00

MATCHLINE STA. 47+60

REVISIONS			
DATE	DESCRIPTION	DATE	DESCRIPTION

KCA
KISINGER CAMPO & ASSOCIATES

201 N. Franklin Street, Suite 400
Tampa, Florida 33602
Engineer of Record: M. Fathy Abdalla, P.E.
P.E. No.: 63914

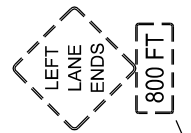
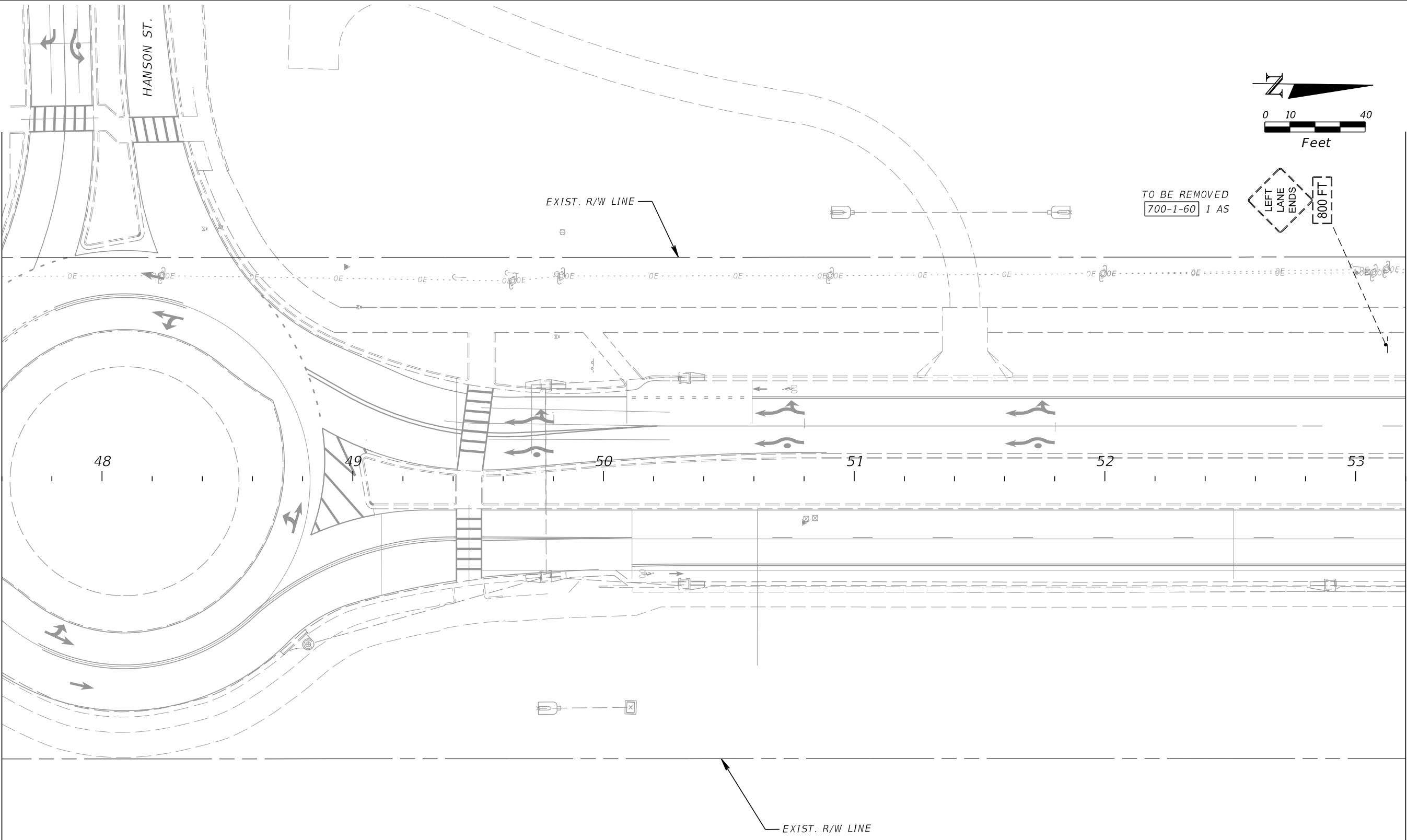
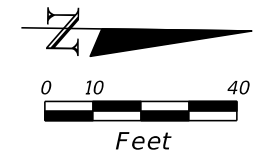
LEE COUNTY DEPARTMENT OF TRANSPORTATION		
ROAD	COUNTY	CONTRACT NO.
CR 865 (ORTIZ AVE.)	LEE COUNTY	CN18-8479

**SIGNING AND PAVEMENT
MARKING PLAN (7)**

SHEET NO.
S-12

MATCHLINE STA. 47+60

MATCHLINE STA. 53+20



ALL EXISTING SIGNS AT THE HANSON STREET ROUNDABOUT ARE TO REMAIN UNLESS OTHERWISE NOTED IN THE PLANS

REVISIONS			
DATE	DESCRIPTION	DATE	DESCRIPTION

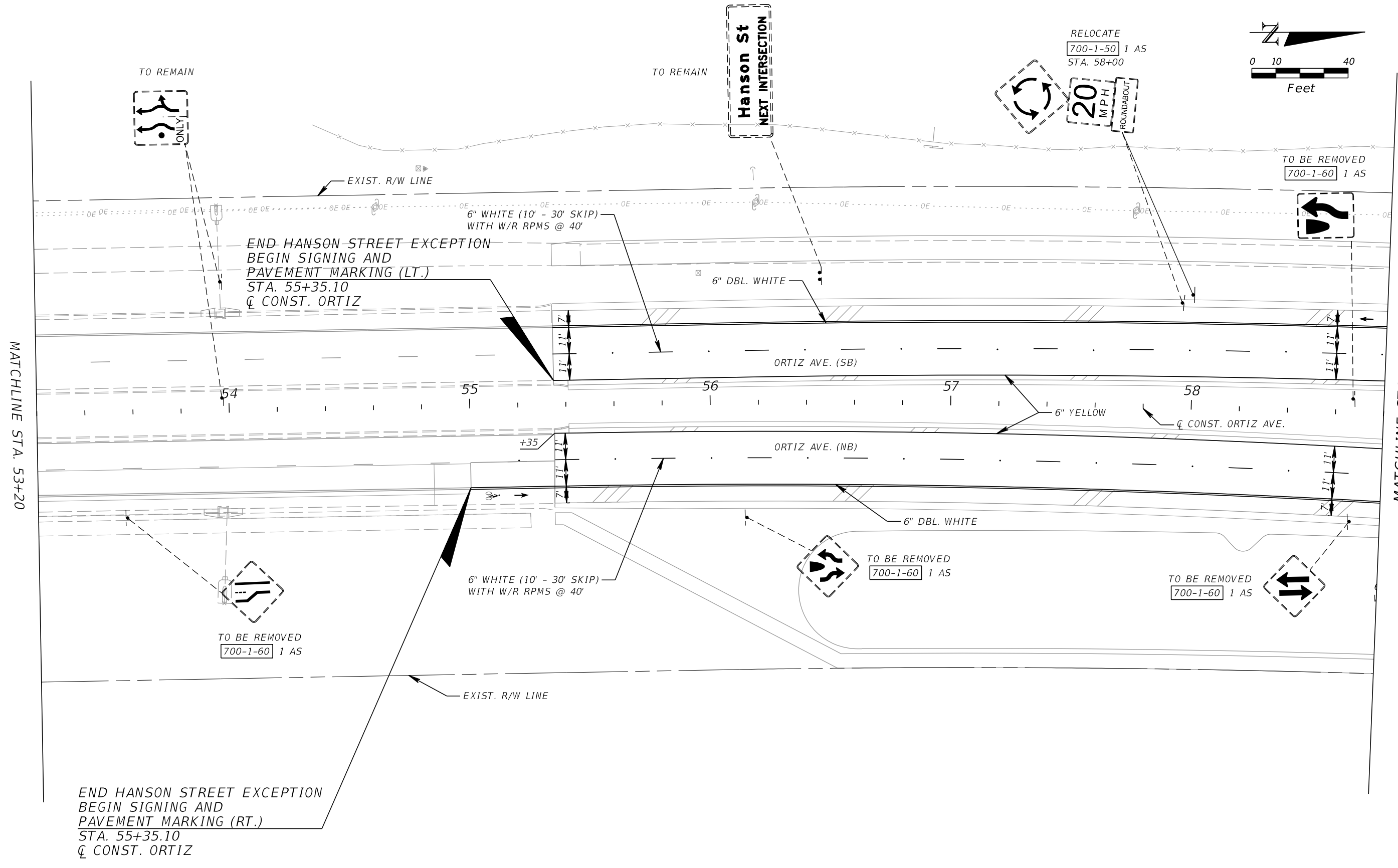
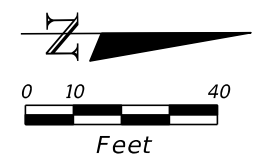
KCA
KISINGER CAMPO & ASSOCIATES

201 N. Franklin Street, Suite 400
Tampa, Florida 33602
Engineer of Record: M. Fathy Abdalla, P.E.
P.E. No.: 63914

LEE COUNTY DEPARTMENT OF TRANSPORTATION		
ROAD	COUNTY	CONTRACT NO.
CR 865 (ORTIZ AVE.)	LEE COUNTY	CN18-8479

**SIGNING AND PAVEMENT
MARKING PLAN (8)**

SHEET NO.
S-13



END HANSON STREET EXCEPTION
 BEGIN SIGNING AND
 PAVEMENT MARKING (LT.)
 STA. 55+35.10
 Q̄ CONST. ORTIZ

END HANSON STREET EXCEPTION
 BEGIN SIGNING AND
 PAVEMENT MARKING (RT.)
 STA. 55+35.10
 Q̄ CONST. ORTIZ

REVISIONS			
DATE	DESCRIPTION	DATE	DESCRIPTION

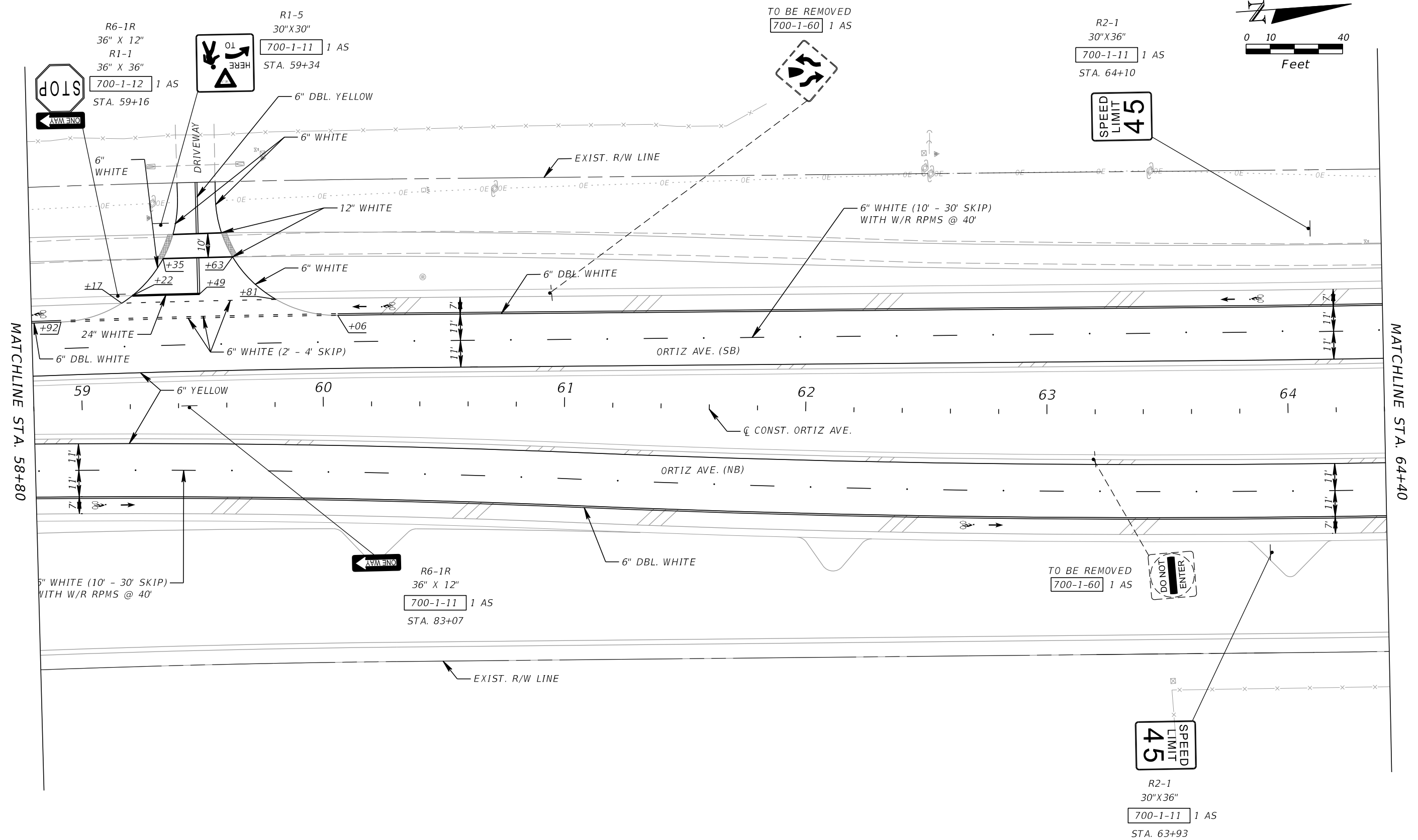
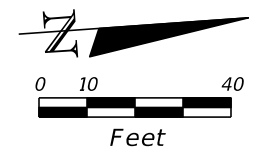
KCA
 KISINGER CAMPO & ASSOCIATES
 201 N. Franklin Street, Suite 400
 Tampa, Florida 33602
 Engineer of Record: M. Fathy Abdalla, P.E.
 P.E. No.: 63914

LEE COUNTY DEPARTMENT OF TRANSPORTATION		
ROAD	COUNTY	CONTRACT NO.
CR 865 (ORTIZ AVE.)	LEE COUNTY	CN18-8479

**SIGNING AND PAVEMENT
 MARKING PLAN (9)**

SHEET NO.
S-14

THE OFFICIAL RECORD OF THIS SHEET IS THE ELECTRONIC FILE DIGITALLY SIGNED AND SEALED UNDER RULE 61G15-23.004, F.A.C.



MATCHLINE STA. 58+80

MATCHLINE STA. 64+40

REVISIONS			
DATE	DESCRIPTION	DATE	DESCRIPTION

KCA
KISINGER CAMPO & ASSOCIATES

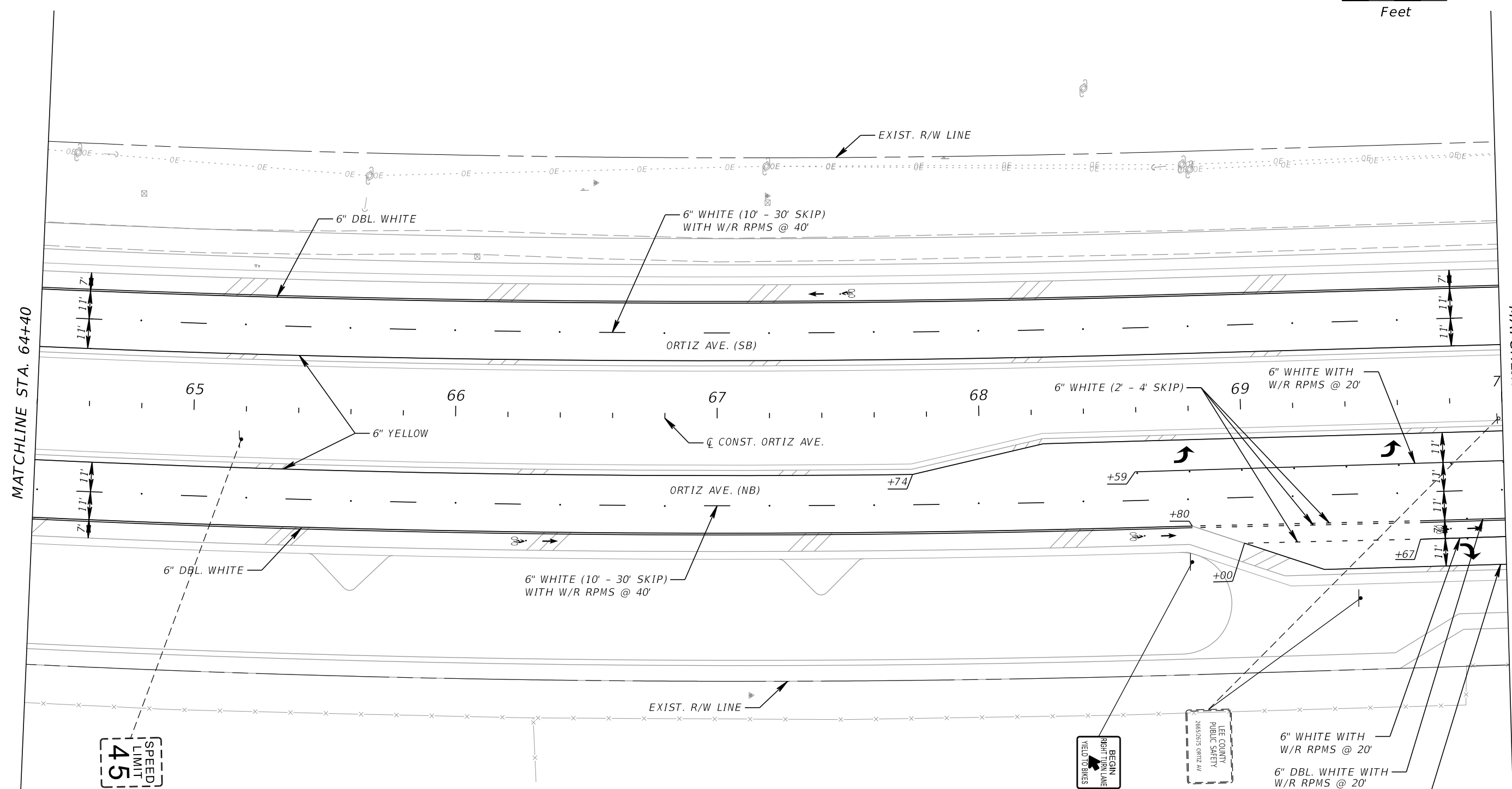
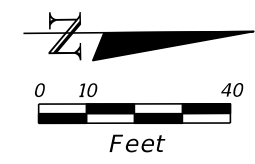
201 N. Franklin Street, Suite 400
Tampa, Florida 33602
Engineer of Record: M. Fathy Abdalla, P.E.
P.E. No.: 63914

LEE COUNTY DEPARTMENT OF TRANSPORTATION		
ROAD	COUNTY	CONTRACT NO.
CR 865 (ORTIZ AVE.)	LEE COUNTY	CN18-8479

SIGNING AND PAVEMENT
MARKING PLAN (10)

SHEET NO.
S-15

THE OFFICIAL RECORD OF THIS SHEET IS THE ELECTRONIC FILE DIGITALLY SIGNED AND SEALED UNDER RULE 61G15-23.004, F.A.C.



45
SPEED LIMIT

TO BE REMOVED
700-1-60 1 AS

BEGIN
RIGHT TURN LANE
YIELD SIGN

R4-4
36"X30"
700-1-11 1 AS
STA. 68+80

LEE COUNTY
PUBLIC SAFETY
20650325 ORTIZ AV

RELOCATE
700-1-50 1 AS
STA. 69+44

6" WHITE WITH
W/R RPMS @ 20'
6" DBL. WHITE WITH
W/R RPMS @ 20'
6" WHITE

REVISIONS			
DATE	DESCRIPTION	DATE	DESCRIPTION

KCA
KISINGER CAMPO & ASSOCIATES

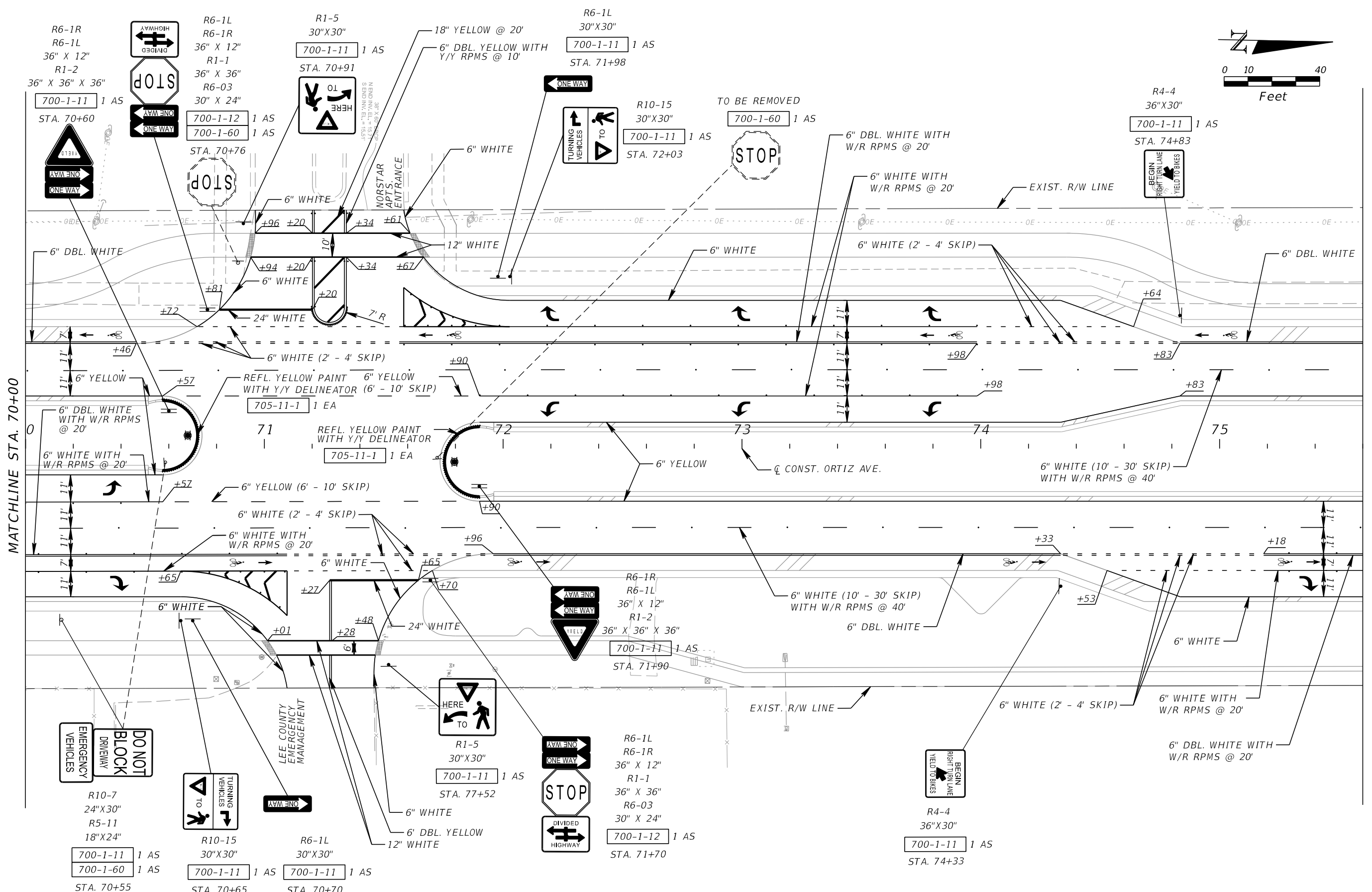
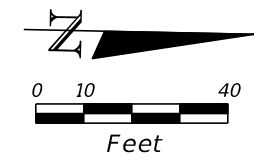
201 N. Franklin Street, Suite 400
Tampa, Florida 33602
Engineer of Record: M. Fathy Abdalla, P.E.
P.E. No.: 63914

LEE COUNTY DEPARTMENT OF TRANSPORTATION		
ROAD	COUNTY	CONTRACT NO.
CR 865 (ORTIZ AVE.)	LEE COUNTY	CN18-8479

**SIGNING AND PAVEMENT
MARKING PLAN (11)**

SHEET NO.
S-16

THE OFFICIAL RECORD OF THIS SHEET IS THE ELECTRONIC FILE DIGITALLY SIGNED AND SEALED UNDER RULE 61G15-23.004, F.A.C.



MATCHLINE STA. 70+00

MATCHLINE STA. 75+60

REVISIONS			
DATE	DESCRIPTION	DATE	DESCRIPTION

KCA
KISINGER CAMPO & ASSOCIATES

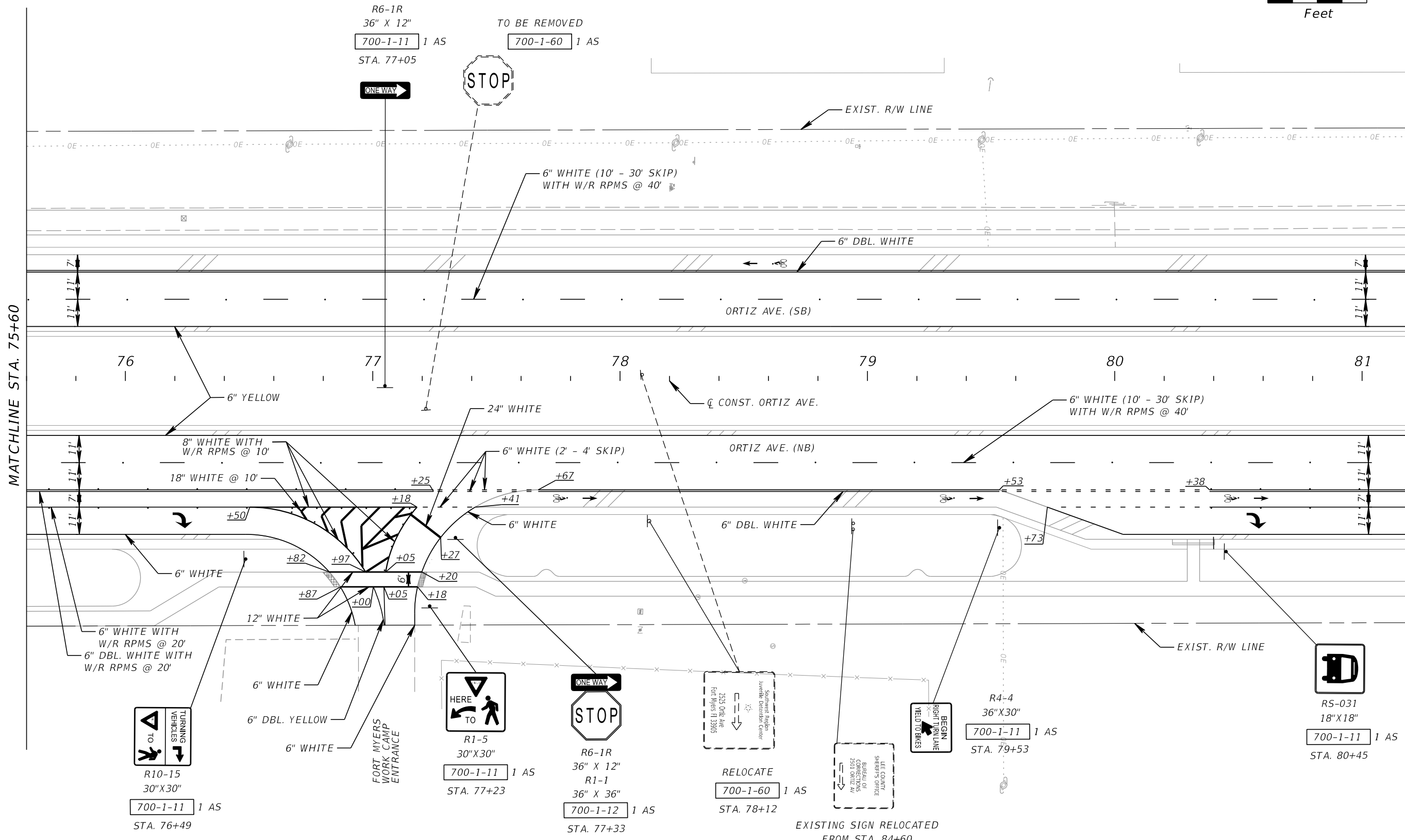
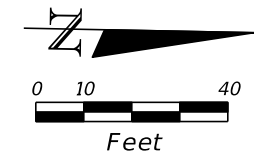
201 N. Franklin Street, Suite 400
Tampa, Florida 33602
Engineer of Record: M. Fathy Abdalla, P.E.
P.E. No.: 63914

LEE COUNTY DEPARTMENT OF TRANSPORTATION		
ROAD	COUNTY	CONTRACT NO.
CR 865 (ORTIZ AVE.)	LEE COUNTY	CN18-8479

SIGNING AND PAVEMENT
MARKING PLAN (12)

SHEET NO.
S-17

THE OFFICIAL RECORD OF THIS SHEET IS THE ELECTRONIC FILE DIGITALLY SIGNED AND SEALED UNDER RULE 61G15-23.004, F.A.C.



MATCHLINE STA. 75+60

MATCHLINE STA. 81+20

REVISIONS			
DATE	DESCRIPTION	DATE	DESCRIPTION

KCA
KISINGER CAMPO & ASSOCIATES

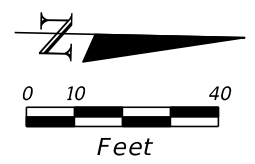
201 N. Franklin Street, Suite 400
Tampa, Florida 33602
Engineer of Record: M. Fathy Abdalla, P.E.
P.E. No.: 63914

LEE COUNTY DEPARTMENT OF TRANSPORTATION		
ROAD	COUNTY	CONTRACT NO.
CR 865 (ORTIZ AVE.)	LEE COUNTY	CN18-8479

SIGNING AND PAVEMENT
MARKING PLAN (13)

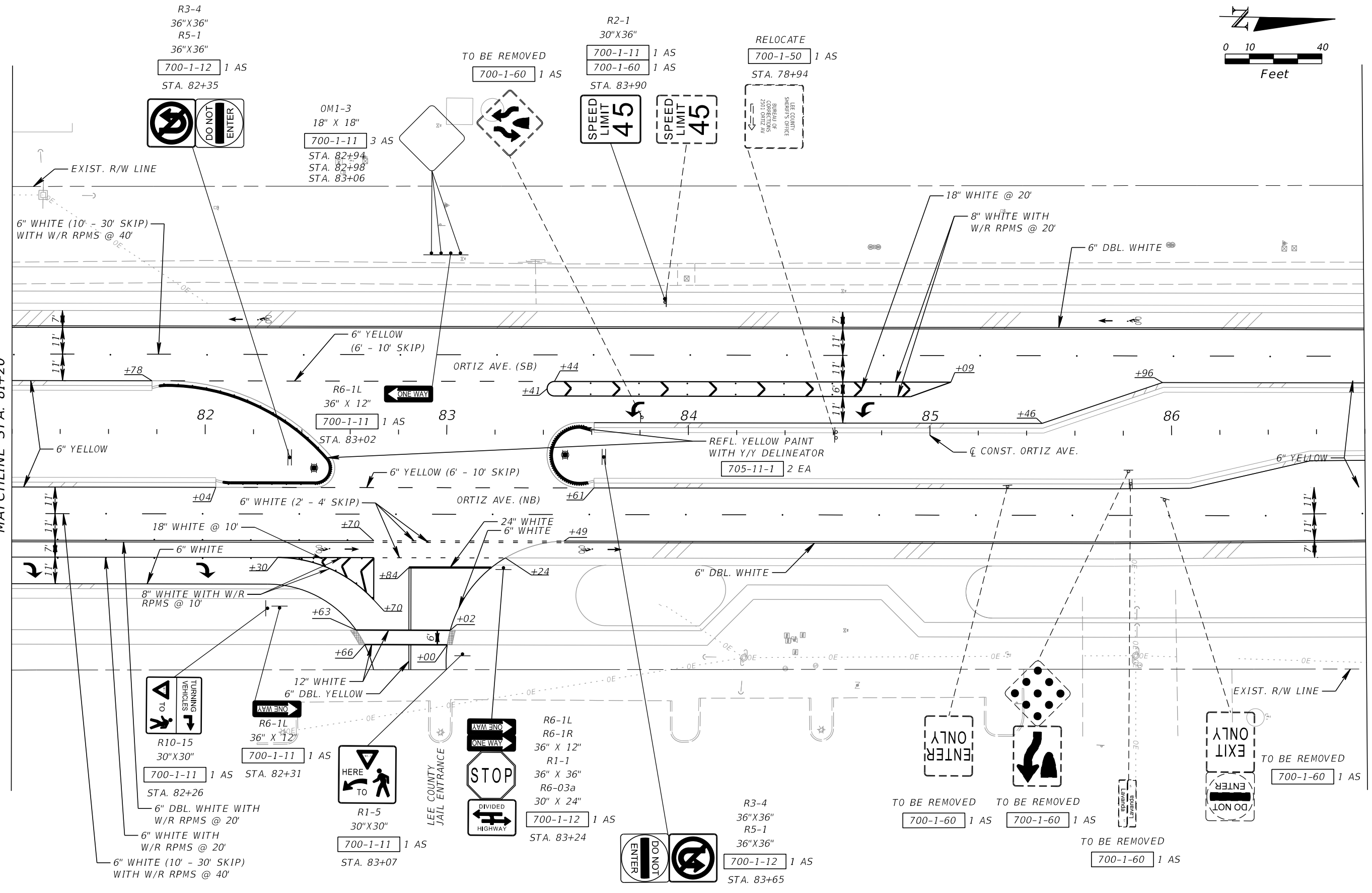
SHEET NO.
S-18

THE OFFICIAL RECORD OF THIS SHEET IS THE ELECTRONIC FILE DIGITALLY SIGNED AND SEALED UNDER RULE 61G15-23.004, F.A.C.



MATCHLINE STA. 81+20

MATCHLINE STA. 86+80



R3-4
36" X 36"
R5-1
36" X 36"
700-1-12 1 AS
STA. 82+35

R2-1
30" X 36"
700-1-11 1 AS
700-1-60 1 AS
STA. 83+90

RELOCATE
700-1-50 1 AS
STA. 78+94

OM1-3
18" X 18"
700-1-11 3 AS
STA. 82+94
STA. 82+98
STA. 83+06

R6-1L
36" X 12"
700-1-11 1 AS
STA. 83+02

R10-15
30" X 30"
700-1-11 1 AS
STA. 82+26

R6-1L
36" X 12"
700-1-11 1 AS
STA. 82+31

R1-5
30" X 30"
700-1-11 1 AS
STA. 83+07

R6-1L
R6-1R
36" X 12"
R1-1
36" X 36"
R6-03a
30" X 24"
700-1-12 1 AS
STA. 83+24

R3-4
36" X 36"
R5-1
36" X 36"
700-1-12 1 AS
STA. 83+65

TO BE REMOVED
700-1-60 1 AS

TO BE REMOVED
700-1-60 1 AS

TO BE REMOVED
700-1-60 1 AS

TO BE REMOVED
700-1-60 1 AS

REVISIONS			
DATE	DESCRIPTION	DATE	DESCRIPTION

KCA
KISINGER CAMPO & ASSOCIATES

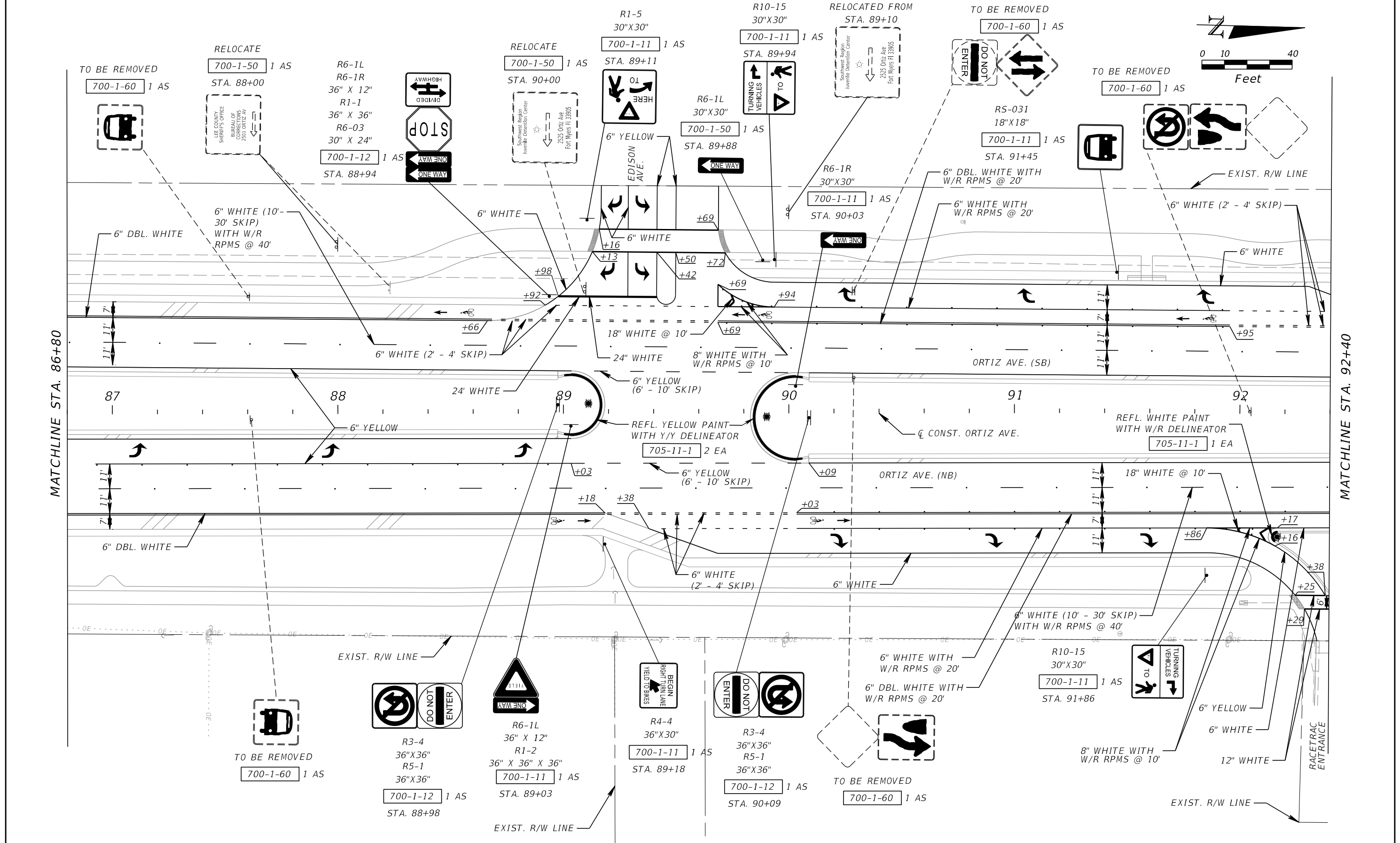
201 N. Franklin Street, Suite 400
Tampa, Florida 33602
Engineer of Record: M. Fathy Abdalla, P.E.
P.E. No.: 63914

LEE COUNTY DEPARTMENT OF TRANSPORTATION		
ROAD	COUNTY	CONTRACT NO.
CR 865 (ORTIZ AVE.)	LEE COUNTY	CN18-8479

**SIGNING AND PAVEMENT
MARKING PLAN (14)**

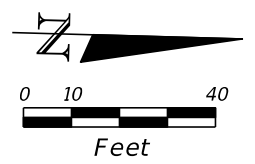
SHEET NO.
S-19

THE OFFICIAL RECORD OF THIS SHEET IS THE ELECTRONIC FILE DIGITALLY SIGNED AND SEALED UNDER RULE 61G15-23.004, F.A.C.



MATCHLINE STA. 86+80

MATCHLINE STA. 92+40



REVISIONS			
DATE	DESCRIPTION	DATE	DESCRIPTION

KCA
KISINGER CAMPO & ASSOCIATES

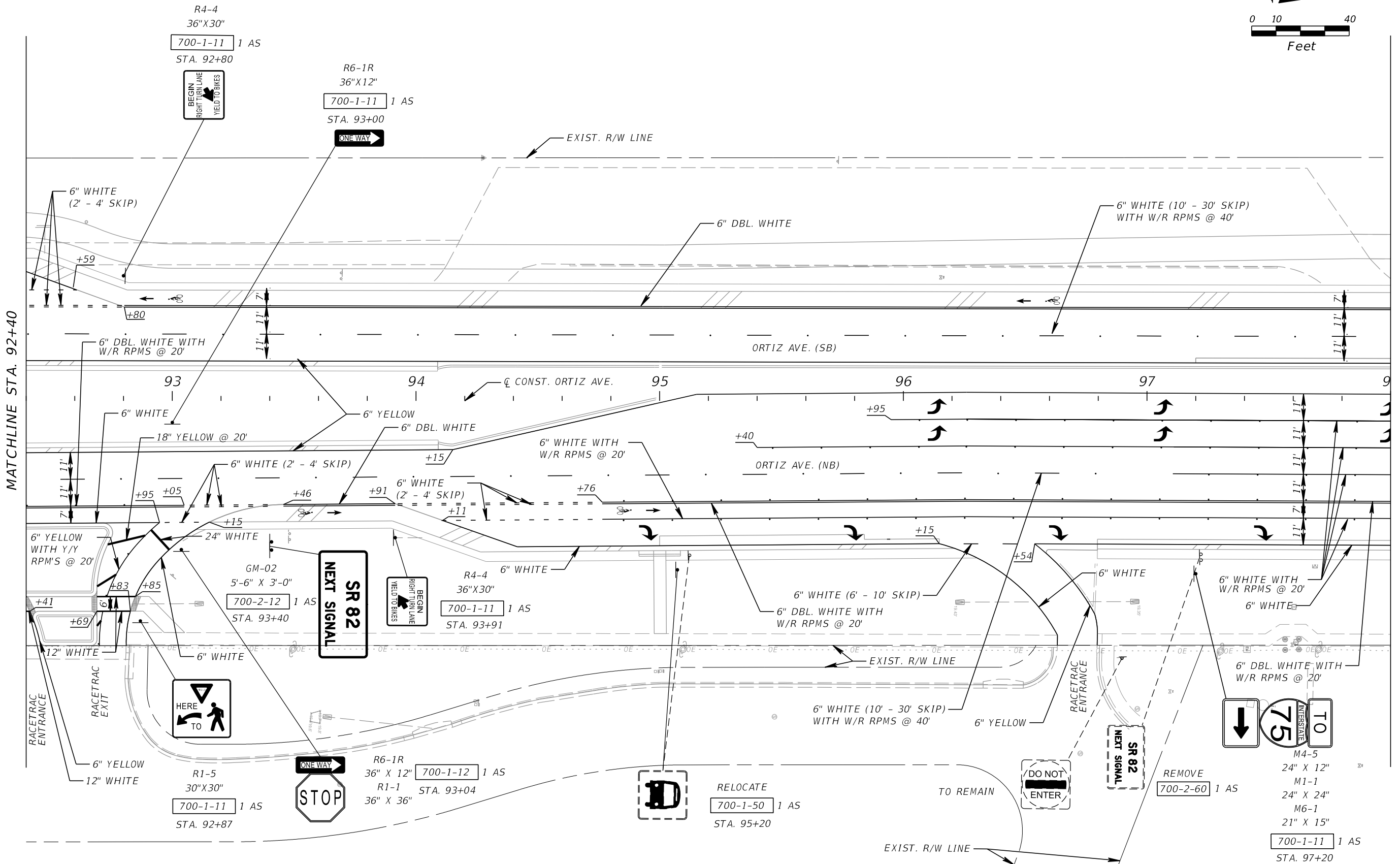
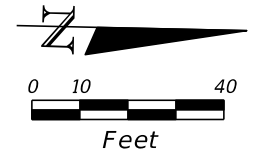
201 N. Franklin Street, Suite 400
Tampa, Florida 33602
Engineer of Record: M. Fathy Abdalla, P.E.
P.E. No.: 63914

LEE COUNTY DEPARTMENT OF TRANSPORTATION		
ROAD	COUNTY	CONTRACT NO.
CR 865 (ORTIZ AVE.)	LEE COUNTY	CN18-8479

**SIGNING AND PAVEMENT
MARKING PLAN (15)**

SHEET NO.
S-20

THE OFFICIAL RECORD OF THIS SHEET IS THE ELECTRONIC FILE DIGITALLY SIGNED AND SEALED UNDER RULE 61G15-23.004, F.A.C.



REVISIONS			
DATE	DESCRIPTION	DATE	DESCRIPTION

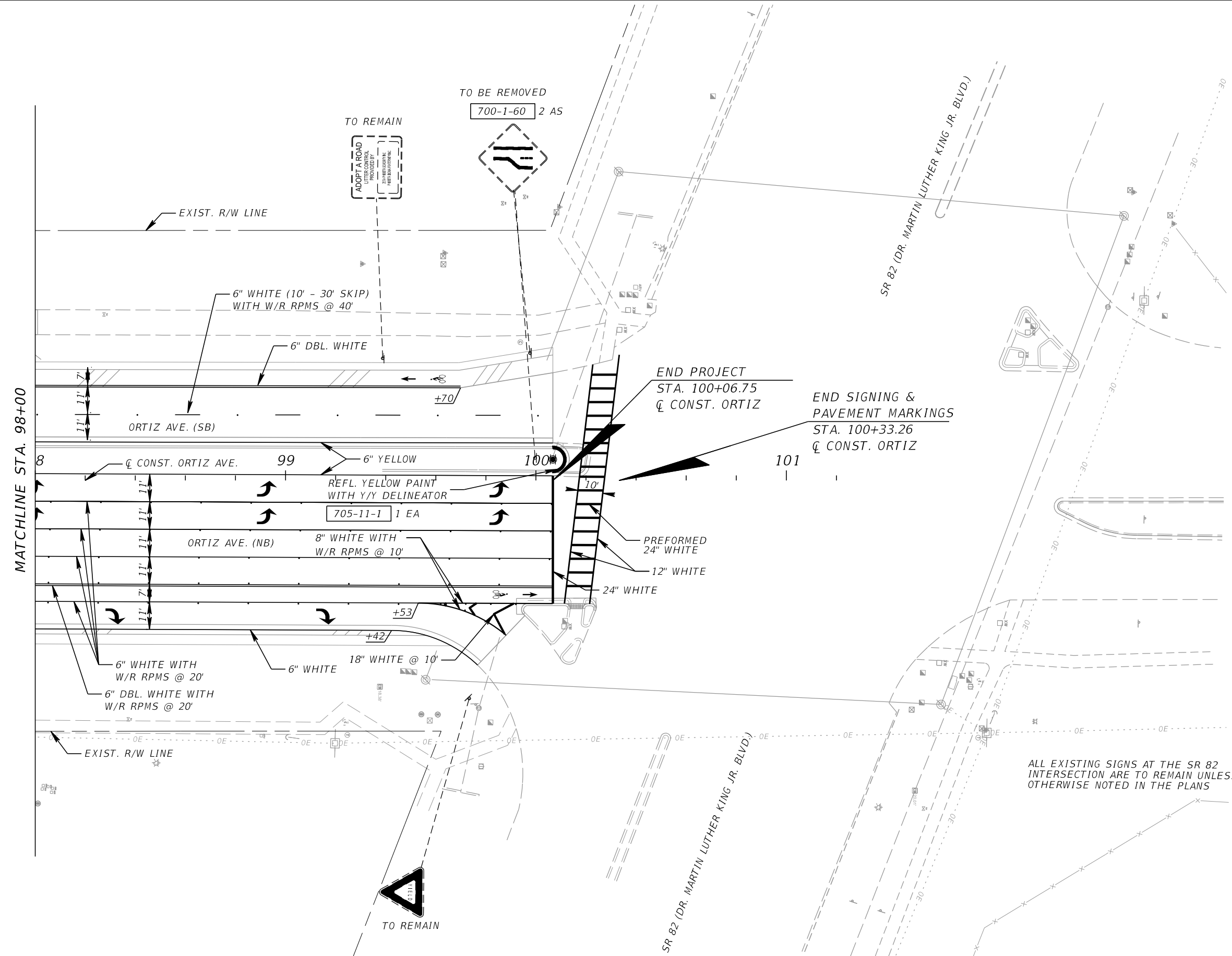
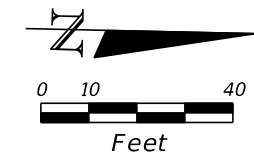
KCA
 KISINGER CAMPO & ASSOCIATES
 201 N. Franklin Street, Suite 400
 Tampa, Florida 33602
 Engineer of Record: M. Fathy Abdalla, P.E.
 P.E. No.: 63914

LEE COUNTY DEPARTMENT OF TRANSPORTATION		
ROAD CR 865 (ORTIZ AVE.)	COUNTY LEE COUNTY	CONTRACT NO. CN18-8479

***SIGNING AND PAVEMENT
MARKING PLAN (16)***

SHEET NO.
S-21

THE OFFICIAL RECORD OF THIS SHEET IS THE ELECTRONIC FILE DIGITALLY SIGNED AND SEALED UNDER RULE 61G15-23.004, F.A.C.



ALL EXISTING SIGNS AT THE SR 82 INTERSECTION ARE TO REMAIN UNLESS OTHERWISE NOTED IN THE PLANS

REVISIONS			
DATE	DESCRIPTION	DATE	DESCRIPTION

KCA
KISINGER CAMPO & ASSOCIATES

201 N. Franklin Street, Suite 400
Tampa, Florida 33602
Engineer of Record: M. Fathy Abdalla, P.E.
P.E. No.: 63914

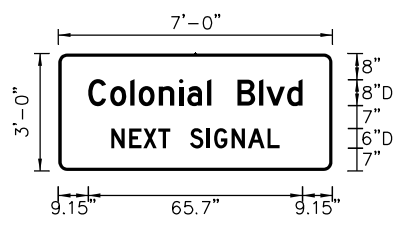
LEE COUNTY DEPARTMENT OF TRANSPORTATION		
ROAD	COUNTY	CONTRACT NO.
CR 865 (ORTIZ AVE.)	LEE COUNTY	CN18-8479

SIGNING AND PAVEMENT MARKING PLAN (17)

SHEET NO.
S-22

THE OFFICIAL RECORD OF THIS SHEET IS THE ELECTRONIC FILE DIGITALLY SIGNED AND SEALED UNDER RULE 61G15-23.004, F.A.C.

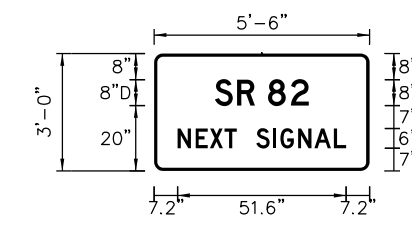
SIGN NAME	GM-01	QTY	SIGN NUMBER	STATION(S)	
PANEL	BORDER			17+00.00	
WIDTH	7'-0"	WIDTH	1"		
HEIGHT	3'-0"	RADII	2.75"		
LEGEND	Yellow	COLOR	White		
COLOR	Green				
SYMBOL(S)	ANGLE	X	Y	WID	HT
SIGN NUMBER	NUMBER OF POSTS	CLEARANCE Edge Of Land	COLUMN SIZE	AVERAGE LENGTH	



NO. OF LIGHT FIXTURES	FIXTURE SPACING	PHOTOMETRIC CURVE	WATT	VOLTAGE

COPY	C	o	l	o	n	i	a	l	B	l	v	d	L	
SPACE	9.2	15.9	22	24.6	30.8	37	39.5	45.6	46.8	54.8	61.5	63.7	70	65.7
COPY	N	E	X	T	S	I	G	N	A	L	L			
SPACE	16.2	21.7	26	30.6	34.3	40.3	45.4	47.7	53.1	58.1	64.1	51.6		
COPY														
SPACE														
COPY														
SPACE														
COPY														
SPACE														

SIGN NAME	GM-02	QTY	SIGN NUMBER	STATION(S)	
PANEL	BORDER			93+40.00	
WIDTH	5'-6"	WIDTH	1"		
HEIGHT	3'-0"	RADII	2.75"		
LEGEND	Yellow	COLOR	White		
COLOR	Green				
SYMBOL(S)	ANGLE	X	Y	WID	HT
SIGN NUMBER	NUMBER OF POSTS	CLEARANCE Edge Of Land	COLUMN SIZE	AVERAGE LENGTH	



NO. OF LIGHT FIXTURES	FIXTURE SPACING	PHOTOMETRIC CURVE	WATT	VOLTAGE

COPY	S	R	B	2	L							
SPACE	18.6	25.4	34.9	41.9	28.7							
COPY	N	E	X	T	S	I	G	N	A	L	L	
SPACE	7.2	12.7	17	21.6	25.3	31.3	36.4	38.7	44.1	49.1	55.1	51.6
COPY												
SPACE												
COPY												
SPACE												
COPY												
SPACE												

SIGN NAME	QTY	SIGN NUMBER	STATION(S)		
PANEL	BORDER				
WIDTH	WIDTH				
HEIGHT	RADII				
LEGEND	COLOR				
COLOR					
SYMBOL(S)	ANGLE	X	Y	WID	HT
SIGN NUMBER	NUMBER OF POSTS	CLEARANCE Edge Of Land	COLUMN SIZE	AVERAGE LENGTH	

NOT USED

NO. OF LIGHT FIXTURES	FIXTURE SPACING	PHOTOMETRIC CURVE	WATT	VOLTAGE

COPY														
SPACE														
COPY														
SPACE														
COPY														
SPACE														
COPY														
SPACE														
COPY														
SPACE														

SIGN NAME	QTY	SIGN NUMBER	STATION(S)		
PANEL	BORDER				
WIDTH	WIDTH				
HEIGHT	RADII				
LEGEND	COLOR				
COLOR					
SYMBOL(S)	ANGLE	X	Y	WID	HT
SIGN NUMBER	NUMBER OF POSTS	CLEARANCE Edge Of Land	COLUMN SIZE	AVERAGE LENGTH	

NOT USED

NO. OF LIGHT FIXTURES	FIXTURE SPACING	PHOTOMETRIC CURVE	WATT	VOLTAGE

COPY														
SPACE														
COPY														
SPACE														
COPY														
SPACE														
COPY														
SPACE														
COPY														
SPACE														

REVISIONS					
DATE	BY	DESCRIPTION	DATE	BY	DESCRIPTION

KCA
KISINGER CAMPO & ASSOCIATES
201 N. Franklin Street, Suite 400
Tampa, Florida 33602
Engineer of Record: M. Fathy Abdalla, P.E.
P.E. No.: 63914

STATE OF FLORIDA DEPARTMENT OF TRANSPORTATION		
ROAD NO.	COUNTY	FINANCIAL PROJECT ID
CR 865	LEE	CN1884-7-9

SHEET NO.
S-23

GUIDE SIGN WORKSHEET (1)