

CONTRACT PLANS COMPONENTS

- ROADWAY PLANS
- SIGNING AND PAVEMENT MARKING PLANS
- INTELLIGENT TRANSPORTATION SYSTEMS PLANS
- LIGHTING PLANS
- LANDSCAPE PLANS

**LEE COUNTY
DEPARTMENT OF TRANSPORTATION**

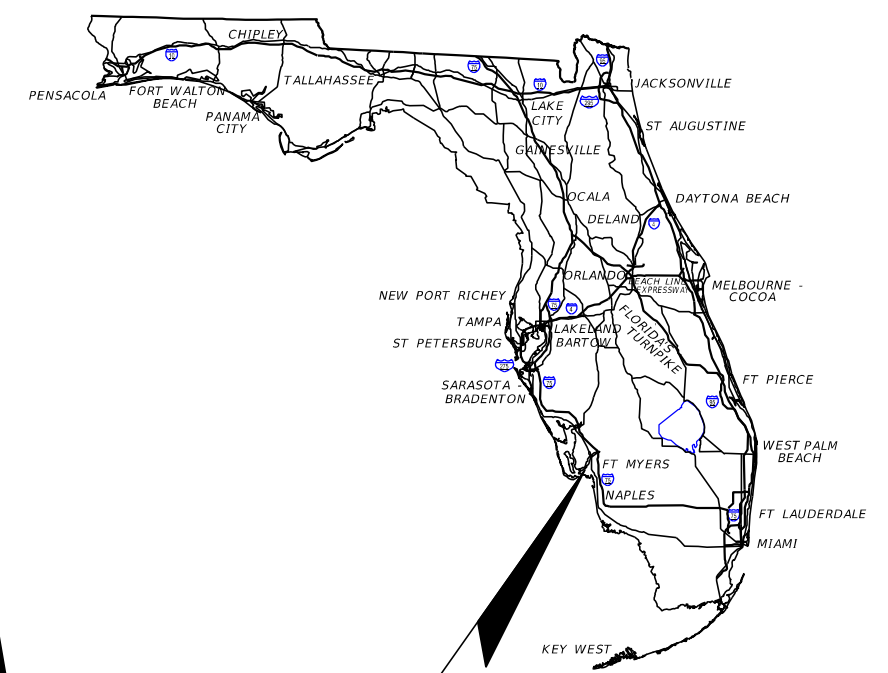
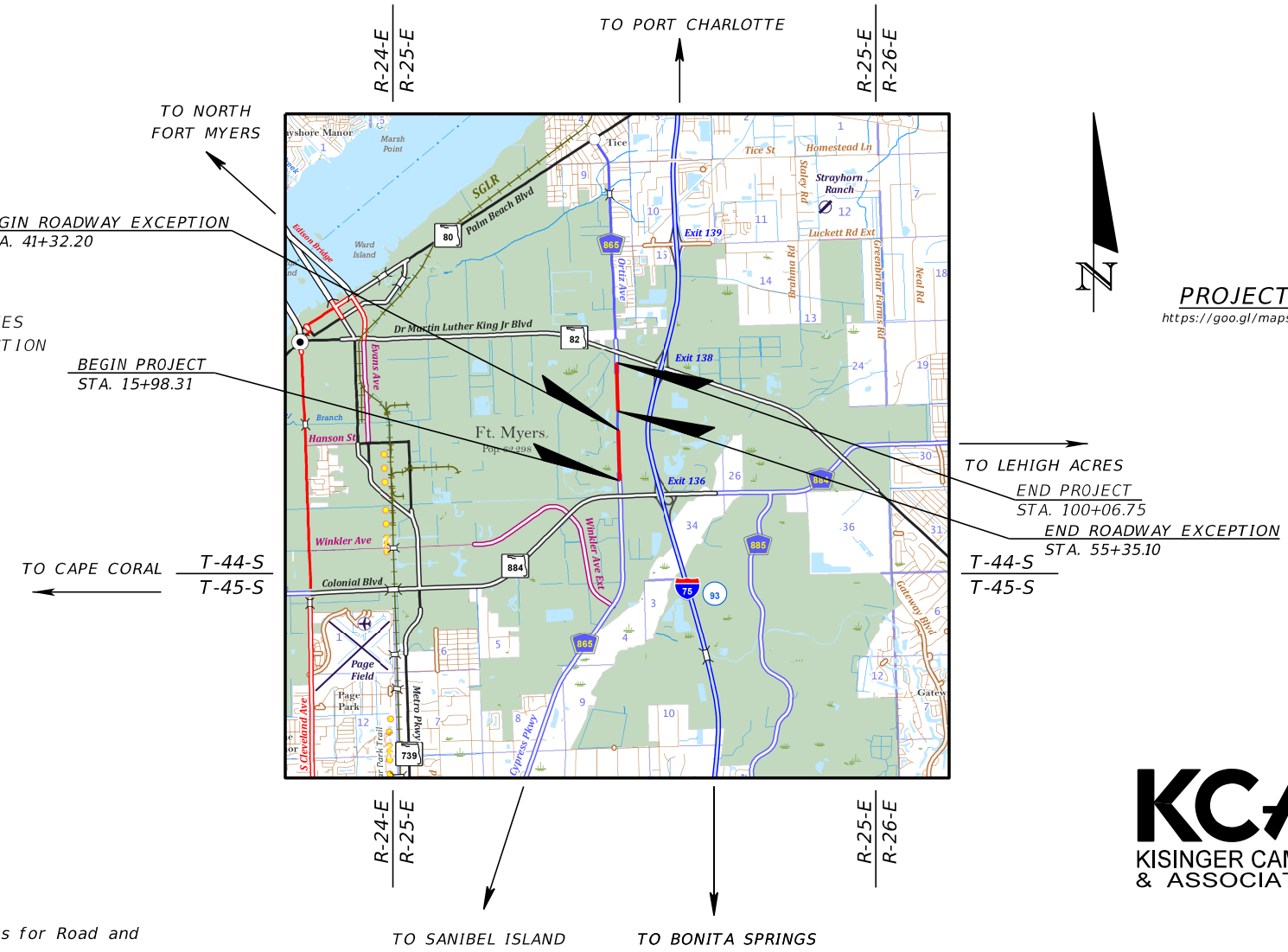
ORTIZ AVENUE WIDENING

FROM SR 884 TO SR 82

LEE COUNTY
COUNTY ROAD NO. 865

INDEX OF ROADWAY PLANS

SHEET NO.	SHEET DESCRIPTION
1	KEY SHEET
2	SIGNATURE SHEET
3-6	DRAINAGE MAP
7	EXISTING DRAINAGE STRUCTURES
8-10	TYPICAL SECTION
11-12	SUMMARY OF DRAINAGE STRUCTURES
13	GENERAL NOTES
14	PROJECT CONTROL COORDINATE TABLE
15	PROJECT LAYOUT
16-31	ROADWAY PLAN
32-47	ROADWAY PROFILE
48-61	BACK OF SIDEWALK PROFILE
61-78	DRAINAGE STRUCTURE SECTIONS
79	DRAINAGE DETAILS
80	ROADWAY SOIL SURVEY
81-128	CROSS SECTIONS
129-132	DRIVEWAY HALF-SECTIONS
133	TEMPORARY TRAFFIC CONTROL GENERAL NOTES
134	TEMPORARY TRAFFIC CONTROL TYPICAL SECTION
135-150	UTILITY ADJUSTMENTS



PROJECT LOCATION
<https://goo.gl/maps/pkUqGrXMONMU8KZv7>

**60% SUBMITTAL
OCTOBER 2020**



**ROADWAY PLANS
ENGINEER OF RECORD:**
ADRIENNE WISDOM, P.E.
P.E. NO.: 78492
KISINGER CAMPO AND ASSOCIATES CORP.
CONSULTING ENGINEERS & PLANNERS
13461 PARKER COMMONS BLVD., SUITE 104
FORT MYERS, FLORIDA 33912
PHONE: (239) 278-5999
FAX: (239) 278-1776
CONTRACT NO. CN18-8479


LDOT PROJECT MANAGER:
ROBERT K. PHELAN, P.E.

GOVERNING STANDARD PLANS:
Florida Department of Transportation, FY 2020-21 Standard Plans for Road and Bridge Construction and applicable Interim Revisions (IRs).

Standard Plans for Road Construction and associated IRs are available at the following website: <http://www.fdot.gov/design/standardplans>

GOVERNING STANDARD SPECIFICATIONS:
Florida Department of Transportation, January 2021 Standard Specifications for Road and Bridge Construction at the following website: <http://www.fdot.gov/programmanagement/Implemented/SpecBooks>

THE OFFICIAL RECORD OF THIS SHEET IS THE ELECTRONIC FILE DIGITALLY SIGNED AND SEALED UNDER RULE 61G15-23.004, F.A.C.



THIS ITEM HAS BEEN DIGITALLY SIGNED AND SEALED BY


ON THE DATE ADJACENT TO THE SEAL

PRINTED COPIES OF THIS DOCUMENT ARE NOT CONSIDERED SIGNED AND SEALED AND THE SIGNATURE MUST BE VERIFIED ON ANY ELECTRONIC COPIES.

KISINGER CAMPO & ASSOCIATES CORP.
13461 PARKER COMMONS BLVD, SUITE 104
FORT MYERS, FL 33912
ADRIENNE WISDOM, P.E. NO.: 78492

THE ABOVE NAMED PROFESSIONAL ENGINEER SHALL BE RESPONSIBLE FOR THE FOLLOWING SHEETS IN ACCORDANCE WITH RULE 61G15-23.004, F.A.C.

SHEET NO.	SHEET DESCRIPTION
1	KEY SHEET
2	SIGNATURE SHEET
8-10	TYPICAL SECTIONS
13	GENERAL NOTES
15	PROJECT LAYOUT
16-31	ROADWAY PLAN
32-47	ROADWAY PROFILE
48-61	BACK OF SIDEWALK PROFILE
81-128	CROSS SECTIONS
129-132	DRIVEWAY HALF-SECTIONS
133	TEMPORARY TRAFFIC CONTROL GENERAL NOTES
134	TEMPORARY TRAFFIC CONTROL TYPICAL SECTION
135-150	UTILITY ADJUSTMENTS



THIS ITEM HAS BEEN DIGITALLY SIGNED AND SEALED BY


ON THE DATE ADJACENT TO THE SEAL

PRINTED COPIES OF THIS DOCUMENT ARE NOT CONSIDERED SIGNED AND SEALED AND THE SIGNATURE MUST BE VERIFIED ON ANY ELECTRONIC COPIES.

DAVID DOUGLAS ASSOCIATES, INC.
1821 VICTORIA AVE,
FORT MYERS, FLORIDA 33901
GEORGE R. BRINSON, JR., P.E. NO.: 47607

THE ABOVE NAMED PROFESSIONAL ENGINEER SHALL BE RESPONSIBLE FOR THE FOLLOWING SHEETS IN ACCORDANCE WITH RULE 61G15-23.004, F.A.C.

SHEET NO.	SHEET DESCRIPTION
2	SIGNATURE SHEET
3-6	DRAINAGE MAP
7	EXISTING DRAINAGE STRUCTURES
11-12	SUMMARY OF DRAINAGE STRUCTURES
48-64	DRAINAGE STRUCTURES SECTIONS
65	DRAINAGE DETAILS



THIS ITEM HAS BEEN DIGITALLY SIGNED AND SEALED BY


ON THE DATE ADJACENT TO THE SEAL

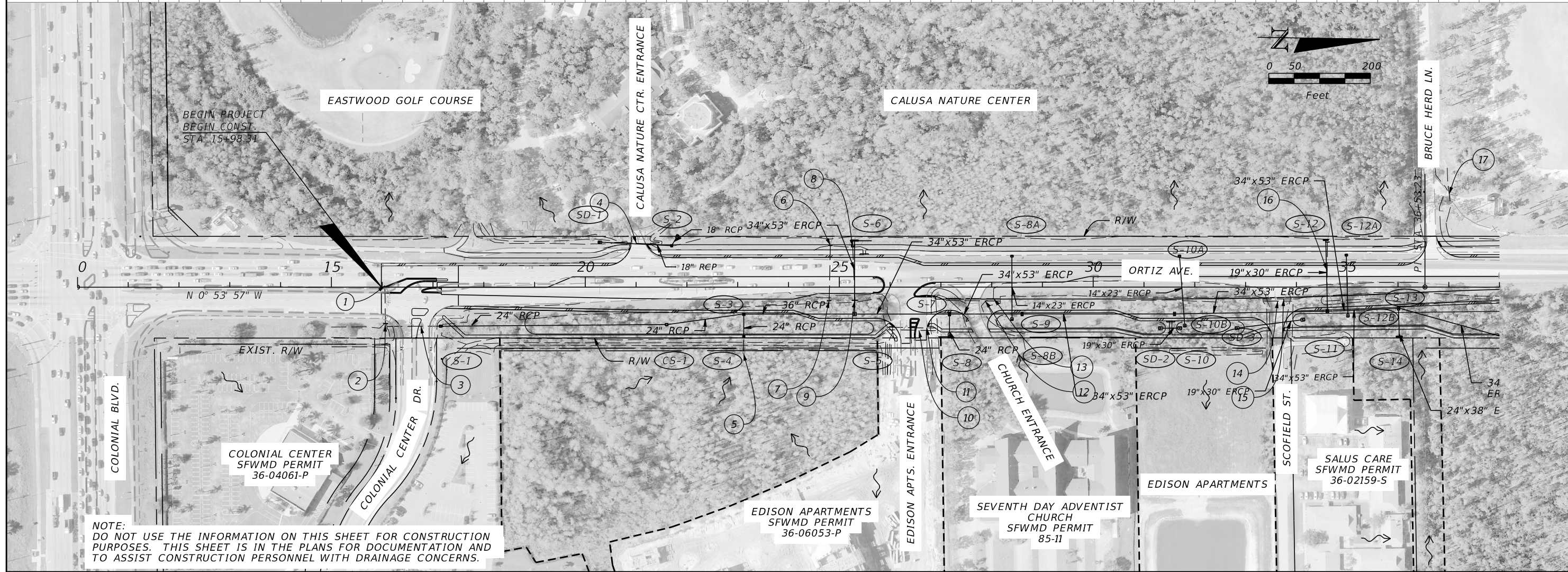
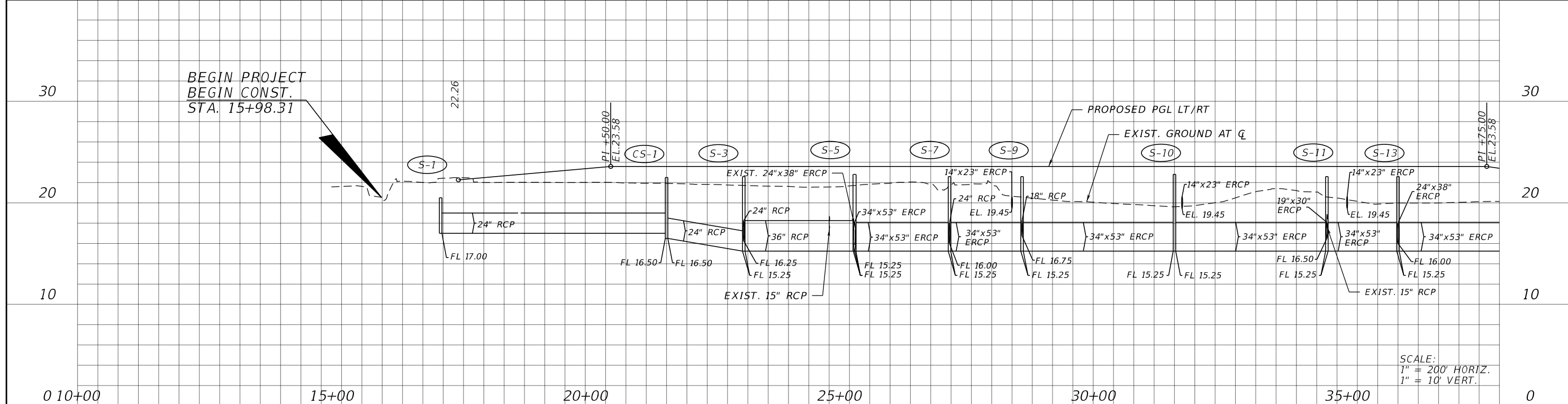
PRINTED COPIES OF THIS DOCUMENT ARE NOT CONSIDERED SIGNED AND SEALED AND THE SIGNATURE MUST BE VERIFIED ON ANY ELECTRONIC COPIES.

ARDAMAN & ASSOCIATES, INC.
9970 BAVARIA ROAD,
FORT MYERS, FLORIDA 33913
IVAN F. SOKOLIC, P.E. NO.: 64114

THE ABOVE NAMED PROFESSIONAL ENGINEER SHALL BE RESPONSIBLE FOR THE FOLLOWING SHEETS IN ACCORDANCE WITH RULE 61G15-23.004, F.A.C.

SHEET NO.	SHEET DESCRIPTION
2	SIGNATURE SHEET
66	ROADWAY SOIL SURVEY

REVISIONS				 13461 Parker Commons Blvd, Suite 104 Fort Myers, Florida 33912 Engineer of Record: Adrienne Wisdom & ASSOCIATES P.E. No.: 78492	LEE COUNTY DEPARTMENT OF TRANSPORTATION			SIGNATURE SHEET	SHEET NO. 2
DATE	DESCRIPTION	DATE	DESCRIPTION		ROAD	COUNTY	CONTRACT NO.		
					CR 865 (ORTIZ AVE.)	LEE COUNTY	CN18-8479		



REVISIONS			
DATE	DESCRIPTION	DATE	DESCRIPTION

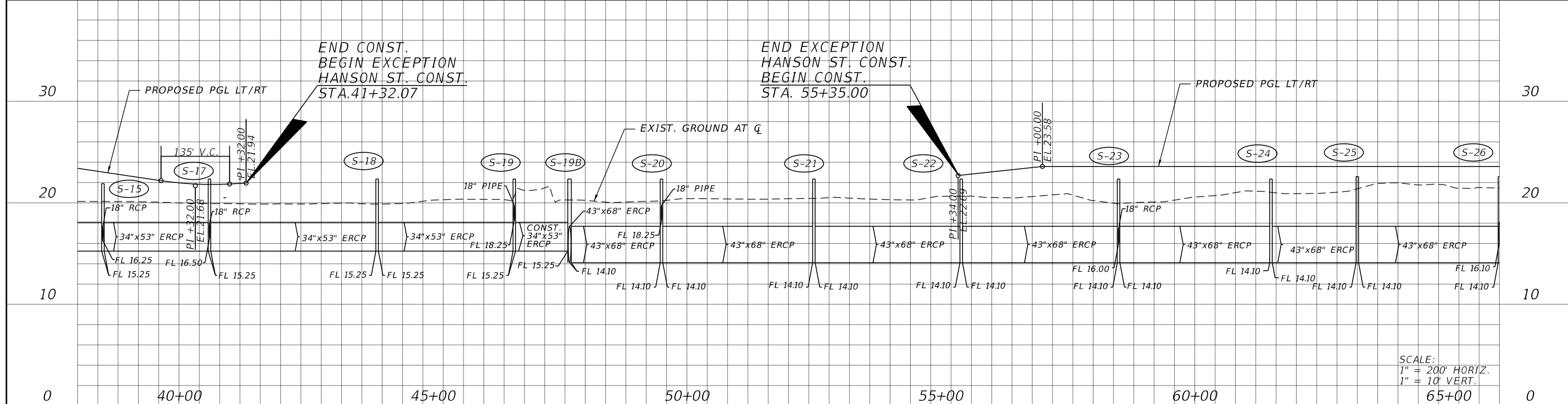
DAVID DOUGLAS ASSOCIATES, INC.
 CIVIL ENGINEERS - LAND PLANNERS - CONTRACT ADMINISTRATORS
 1821 Victoria Ave. Fort Myers, Florida 33901
 Ph. 239-337-3330
 Web: www.dda-engineers.com
 George R. Brinson, Jr., P.E. #47807



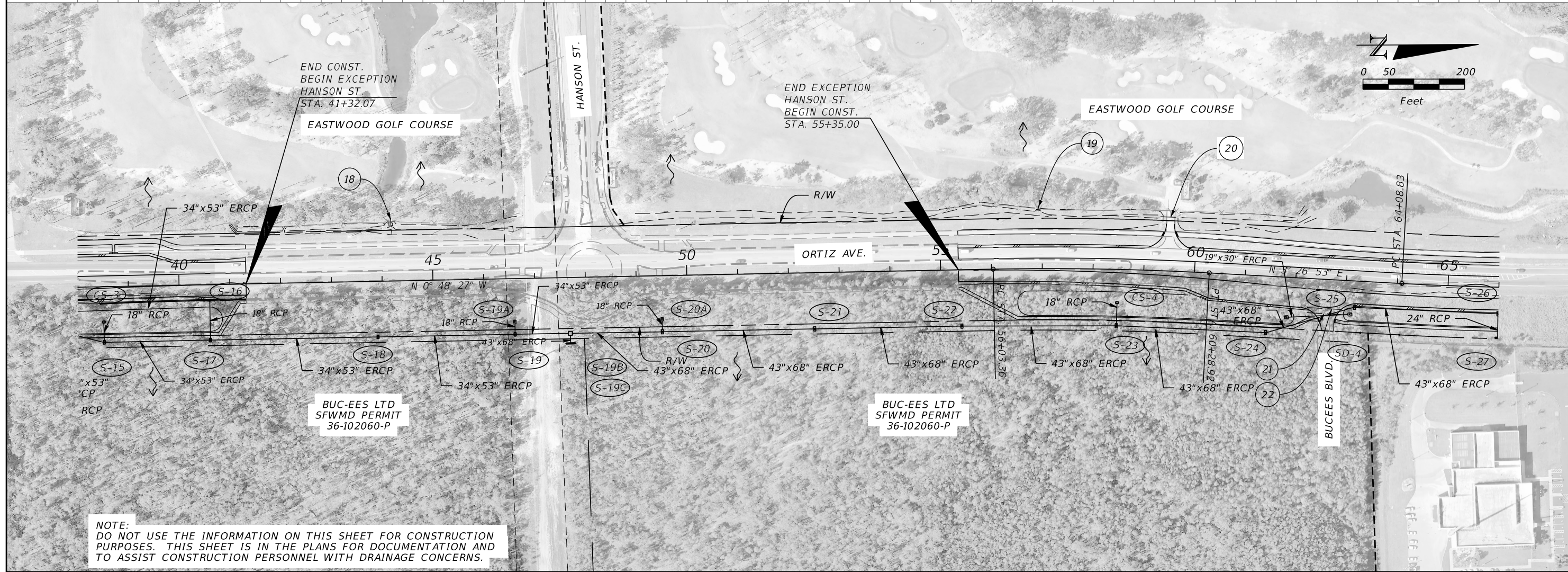
LEE COUNTY DEPARTMENT OF TRANSPORTATION		
ROAD	COUNTY	DDAI PROJECT NO.
ORTIZ	LEE	18-0016

DRAINAGE MAP		SHEET NO. 3
---------------------	--	-----------------------

THE OFFICIAL RECORD OF THIS SHEET IS THE ELECTRONIC FILE DIGITALLY SIGNED AND SEALED UNDER RULE 61G15-23.004, F.A.C.



SCALE:
 1" = 200' HORIZ.
 1" = 10' VERT.



NOTE:
 DO NOT USE THE INFORMATION ON THIS SHEET FOR CONSTRUCTION PURPOSES. THIS SHEET IS IN THE PLANS FOR DOCUMENTATION AND TO ASSIST CONSTRUCTION PERSONNEL WITH DRAINAGE CONCERNS.

REVISIONS			
DATE	DESCRIPTION	DATE	DESCRIPTION

DAVID DOUGLAS ASSOCIATES, INC.
 CIVIL ENGINEERS - LAND PLANNERS - CONTRACT ADMINISTRATORS
 1821 Victoria Ave. Fort Myers, Florida 33901
 Ph. 239-337-3330
 Web: www.dda-engineers.com
 George R. Brinson, Jr., P.E. #47807

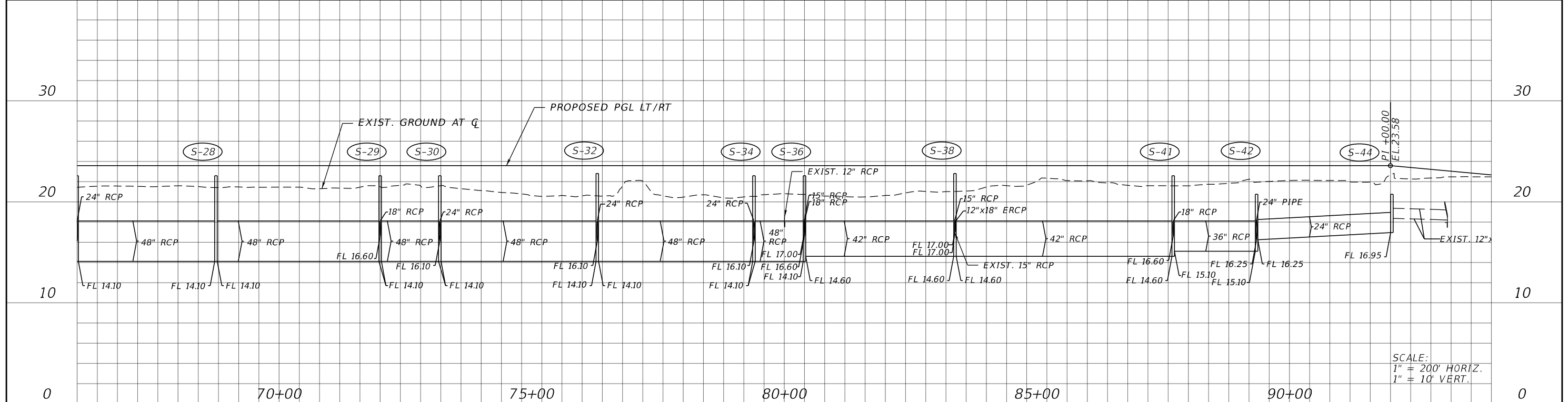


LEE COUNTY DEPARTMENT OF TRANSPORTATION		
ROAD	COUNTY	DDAI PROJECT NO.
ORTIZ	LEE	18-0016

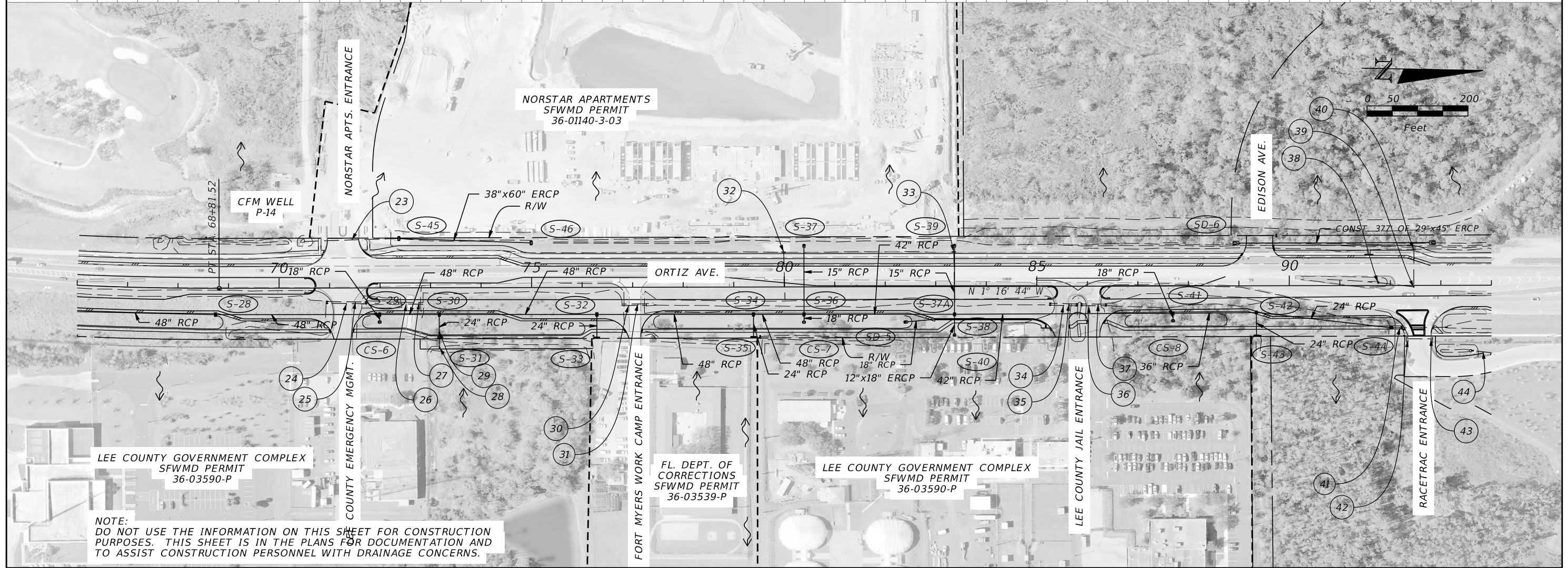
DRAINAGE MAP

SHEET NO.
4

THE OFFICIAL RECORD OF THIS SHEET IS THE ELECTRONIC FILE DIGITALLY SIGNED AND SEALED UNDER RULE 61G15-23.004, F.A.C.



SCALE:
 1" = 200' HORIZ.
 1" = 10' VERT.



NOTE:
 DO NOT USE THE INFORMATION ON THIS SHEET FOR CONSTRUCTION PURPOSES. THIS SHEET IS IN THE PLANS FOR DOCUMENTATION AND TO ASSIST CONSTRUCTION PERSONNEL WITH DRAINAGE CONCERNS.

REVISIONS			
DATE	DESCRIPTION	DATE	DESCRIPTION

DAVID DOUGLAS ASSOCIATES, INC.
 CIVIL ENGINEERS - LAND PLANNERS - CONTRACT ADMINISTRATORS
 1821 Victoria Ave. Fort Myers, Florida 33901
 Ph. 239-337-3330
 Web: www.dda-engineers.com
 George R. Brinson, Jr., P.E. #47807




LEE COUNTY DEPARTMENT OF TRANSPORTATION		
ROAD	COUNTY	DDAI PROJECT NO.
ORTIZ	LEE	18-0016

DRAINAGE MAP

SHEET NO.
5

THE OFFICIAL RECORD OF THIS SHEET IS THE ELECTRONIC FILE DIGITALLY SIGNED AND SEALED UNDER RULE 61G15-23.004, F.A.C.



REVISIONS			
DATE	DESCRIPTION	DATE	DESCRIPTION

DAVID DOUGLAS ASSOCIATES, INC.
 CIVIL ENGINEERS - LAND PLANNERS - CONTRACT ADMINISTRATORS
 1821 Victoria Ave. Fort Myers, Florida 33901
 Ph. 239-337-3330
 Web: www.dda-engineers.com
 George R. Brinson, Jr., P.E. #47807



LEE COUNTY DEPARTMENT OF TRANSPORTATION		
ROAD	COUNTY	DDAI PROJECT NO.
ORTIZ	LEE	18-0016

DRAINAGE MAP

SHEET NO.
6

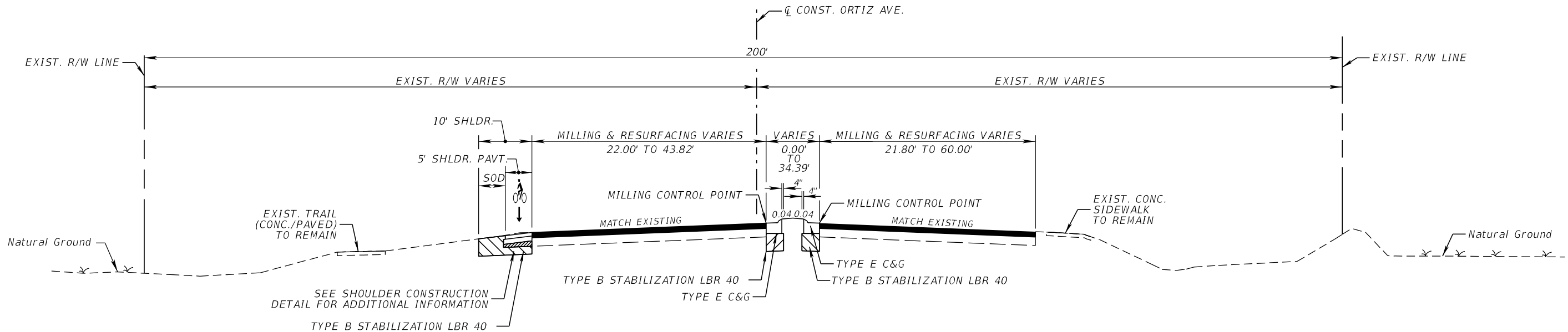
THE OFFICIAL RECORD OF THIS SHEET IS THE ELECTRONIC FILE DIGITALLY SIGNED AND SEALED UNDER RULE 61G15-23.004, F.A.C.

1. CATCH BASIN
GRATE EL. = 20.05'
E INV. EL. = 16.63' (18" RCP)
2. CONC. HEADWALL
INV. EL. = 16.22' (18" RCP)
3. 24" RCP
S END INV. EL. = 16.18'
N END INV. EL. = 16.97'
4. 18" RCP
N END INV. EL. = 17.07'
S END INV. EL. = 16.90'
5. CATCH BASIN
GRATE EL. = 22.17'
W INV. EL. = 16.77' (24" RCP)
NOTCH (EAST SIDE) INV. EL. = 18.57'
6. CONC. HEADWALL
INV. EL. = 17.57' (15" RCP)
7. CONC. HEADWALL
INV. EL. = 17.40' (15" RCP)
8. CONC. HEADWALL
INV. EL. = 15.62' (24" x 38" ERCP)
9. CONC. HEADWALL
INV. EL. = 15.95' (24" x 38" ERCP)
10. 24" RCP
S MES INV. EL. = 16.72'
N MES INV. EL. = 17.24'
11. 24" RCP
S MES INV. EL. = 16.79'
N MES INV. EL. = 16.83'
12. 30" RCP
S MES INV. EL. = 16.49'
N MES INV. EL. = 16.33'
13. 30" RCP
S MES INV. EL. = 16.48'
N MES INV. EL. = 16.36'
14. 30" RCP
S MES INV. EL. = 16.49'
N MES INV. EL. = 16.59'
15. 30" RCP
S MES INV. EL. = 16.60'
N MES INV. EL. = 16.32'
16. CONC. HEADWALL
INV. EL. = 17.54' (15" RCP)
E END INV. EL. = 17.64' (15" RCP)
17. 12"x18" ERCP
W END INV. EL. = 17.84'
E END INV. EL. = 17.86'
18. 30" CPP
E END INV. EL. = 14.63'
19. CONC. HEADWALL
INV. EL. = 15.72' (15" CPP)
20. 12"x18" ERCP
S MES INV. EL. = 16.28'
M MES INV. EL. = 16.41'
21. SIDEDRAIN
UNKNOWN
22. SIDEDRAIN
UNKNOWN
23. 38" X 60" ERCP
N END INV. EL. = 15.71'
S END INV. EL. = 15.51'
24. 24" RCP
S MES INV. EL. = 17.60'
N MES INV. EL. = 17.70'
25. 24" RCP
S MES INV. EL. = 17.81'
N MES INV. EL. = 17.86'
26. 24" RCP
N END INV. EL. = 17.62'
S END INV. EL. = 17.63'
27. 24" RCP
N END INV. EL. = 17.55'
S END INV. EL. = 17.73'
28. CATCH BASIN
GRATE EL. = 20.44'
W INV. EL. = 17.29' (24" RCP)
0.43' WIDE NOTCH ON EAST
SIDE, INV. EL. = 18.52'
BOTTOM OF BOX EL. = 16.99'
29. 24" RCP
E MES INV. EL. = 17.18'
30. 24" RCP
N END INV. EL. = 17.50'
S END INV. EL. = 17.32'
31. 24" RCP
N END INV. EL. = 17.43'
S END INV. EL. = 17.30'
32. CONC. HEADWALL
INV. EL. = 17.05' (12" RCP)
E END INV. EL. = 17.68' (12" RCP)
33. CONC. HEADWALL
INV. EL. = 17.09' (15" RCP)
E END INV. EL. = 16.93' (15" RCP)
34. 24" RCP
S MES INV. EL. = 17.55'
N MES INV. EL. = 17.55'
35. 24" RCP
S MES INV. EL. = 17.52'
N MES INV. EL. = 17.55'
36. 24" RCP
S MES INV. EL. = 17.67'
N MES INV. EL. = 17.48'
37. 24" RCP
S MES INV. EL. = 17.37'
N MES INV. EL. = 17.51'
38. CATCH BASIN
GRATE EL. = 20.83'
N INV. EL. = 18.75' (12" X 18" ERCP)
39. STORM MANHOLE
RIM EL. = 22.27'
UNABLE TO OPEN
40. CONC. HEADWALL
INV. EL. = 17.16' (15" RCP)
41. 12" X 18" ERCP
S MES INV. EL. = 18.37'
N MES INV. EL. = 18.21'
42. CURB INLET
GRATE @ EOP EL. = 22.28'
N INV. EL. = 18.38' (UNABLE TO MEAS.)
STRUCTURE FULL OF DEBRIS
43. CURB INLET
GRATE @ EOP EL. = 22.19'
S INV. EL. = 14.39' (UNABLE TO MEAS.)
NE INV. EL. = 14.28' (UNABLE TO MEAS.)
STRUCTURE FULL OF DEBRIS
44. 15" RCP
MES INV. EL. = 19.26'
45. CURB INLET
GRATE @ EOP EL. = 22.81'
E INV. EL. = 19.31' (18" RCP)
S INV. EL. = 19.26' (15" RCP)
46. CATCH BASIN
GRATE EL. = 20.91'
S INV. EL. = 17.87' (12" RCP)
47. 12"x18" ERCP
S MES INV. EL. = 19.43'
N MES INV. EL. = 19.35'
48. CURB INLET
GRATE @ EOP EL. = 23.49'
SE INV. EL. = 19.48' (15" RCP)
49. CATCH BASIN
GRATE EL. = 18.38'
N INV. EL. = 16.86' (14" X 23" ERCP)
50. CONC. HEADWALL
INV. EL. = 14.65' (36" RCP)
51. STORM MANHOLE
RIM EL. = 22.39'
W INV. EL. = UNABLE TO MEAS.
E INV. EL. = 16.11' (36" RCP)
BOTTOM OF BOX EL. = 16.03'
52. STORM MANHOLE
RIM EL. = 22.56'
S INV. EL. = 17.00' (14" X 23" ERCP)
W INV. EL. = 16.15' (36" RCP)
E INV. EL. = 16.04' (36" RCP)
N INV. EL. = UNABLE TO MEAS.
53. CONC. HEADWALL
INV. EL. = 16.89' (36" RCP)
54. CATCH BASIN
GRATE EL. = 20.01'
NW INV. EL. = 15.69' (36" RCP)
SE (NORTHERLY PIPE) INV. EL. = 15.73' (24" RCP)
SE (SOUTHERLY PIPE) INV. EL. = 15.81' (24" RCP)
BOTTOM OF BOX EL. = 15.71'
55. STORM MANHOLE
RIM EL. = 21.10'
SE INV. EL. = 15.79' (36" RCP)
NE INV. EL. = 15.95' (24" RCP)
NW INV. EL. = 15.75' (36" RCP)

EXISTING DRAINAGE STRUCTURES

REVISIONS				DAVID DOUGLAS ASSOCIATES, INC. <small>CIVIL ENGINEERS - LAND PLANNERS - CONTRACT ADMINISTRATORS</small> 1821 Victoria Ave. Fort Myers, Florida 33901 Ph. 239-337-3330 Web: www.dda-engineers.com George R. Brinson, Jr., P.E. #47807	LEE COUNTY			SHEET NO. 7
DATE	DESCRIPTION	DATE	DESCRIPTION		DEPARTMENT OF TRANSPORTATION			
					ROAD	COUNTY	DDAI PROJ. NO.	
				ORTIZ AVE.	LEE	18-0016	DRAINAGE MAP	

THE OFFICIAL RECORD OF THIS SHEET IS THE ELECTRONIC FILE DIGITALLY SIGNED AND SEALED UNDER RULE 61G15-23.004, F.A.C.



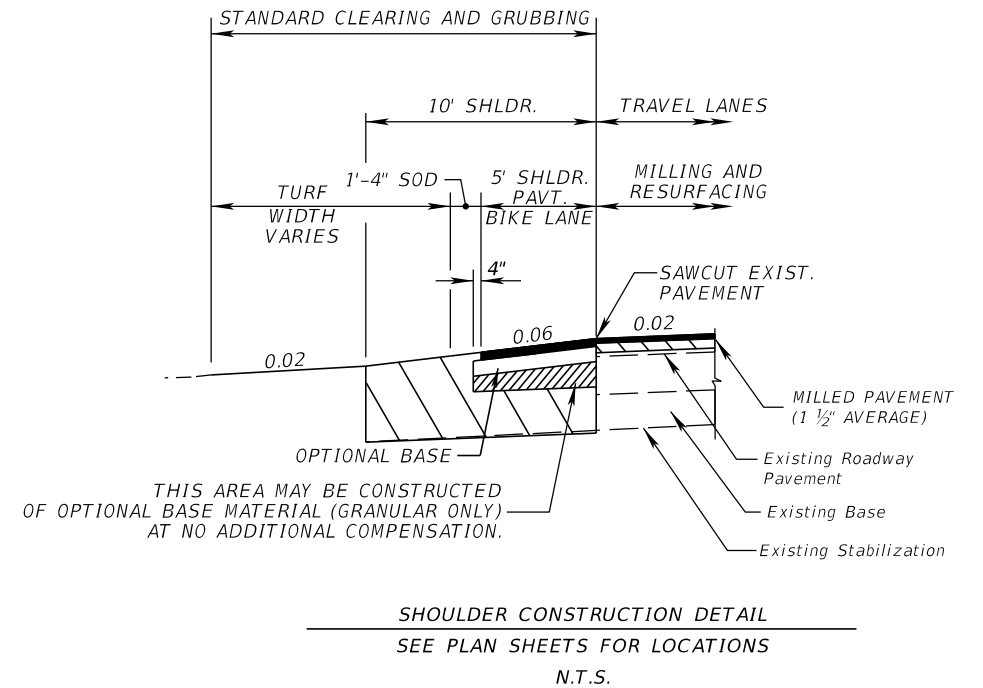
ORTIZ AVENUE
FROM STA. 15+98.31 TO STA. 17+50.00

TRAFFIC DATA

COLONIAL CENTER DRIVE TO HANSON STREET
 CURRENT YEAR = 2019 AADT = 18,000
 ESTIMATED OPENING YEAR = 2021 AADT = 21,000
 ESTIMATED DESIGN YEAR = 2045 AADT = 33,500
 K = 9.00% D = 56.32% T = 8.0% (24 HOUR)
 DESIGN HOUR T = 4.0%
 DESIGN SPEED = 45 MPH

TRAVEL LANES
 MILL EXISTING ASPHALT PAVEMENT (1 1/2" AVG. DEPTH)
 RESURFACE WITH TYPE SP STRUCTURAL COURSE (TRAFFIC C) (1 1/2")
 AND FRICTION COURSE FC-12.5 (TRAFFIC C) (1 1/2") (PG 76-22)

SHOULDER PAVEMENT
 OPTIONAL BASE GROUP 4 WITH
 FRICTION COURSE FC-12.5 (TRAFFIC C) (1 1/2") (PG 76-22)



REVISIONS			
DATE	DESCRIPTION	DATE	DESCRIPTION

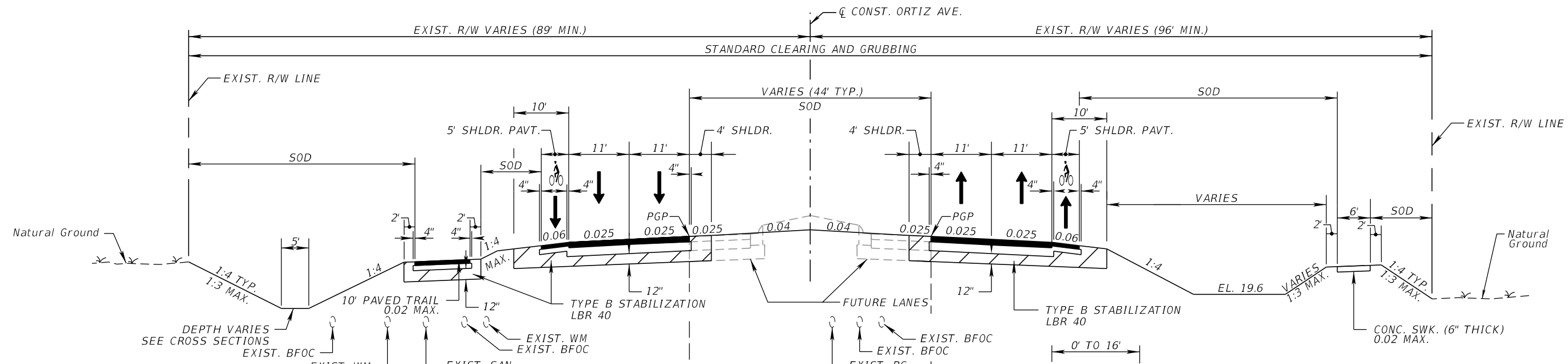
KCA
 KISINGER CAMPO & ASSOCIATES P.E. No.: 78492

13461 Parker Commons Blvd, Suite 104
 Fort Myers, Florida 33912
 Engineer of Record: Adrienne Wisdom

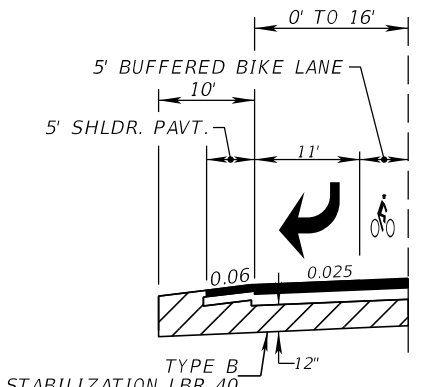
LEE COUNTY DEPARTMENT OF TRANSPORTATION		
ROAD	COUNTY	CONTRACT NO.
CR 865 (ORTIZ AVE.)	LEE COUNTY	CN18-8479

TYPICAL SECTION (1)	SHEET NO.
	8

THE OFFICIAL RECORD OF THIS SHEET IS THE ELECTRONIC FILE DIGITALLY SIGNED AND SEALED UNDER RULE 61G15-23.004, F.A.C.

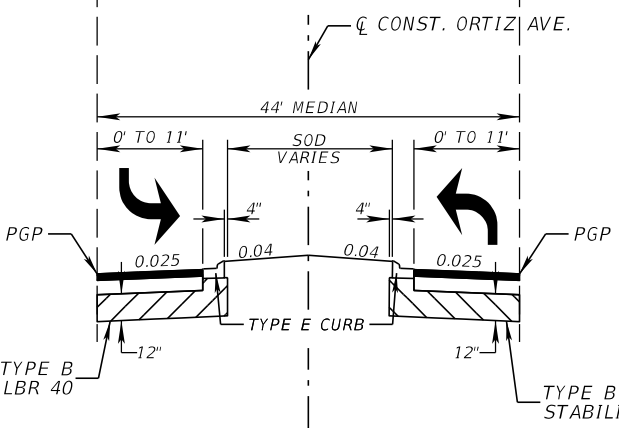


NOTE: EXISTING UTILITY LOCATIONS ARE REPRESENTATIVE. FIELD VERIFY VERTICAL AND HORIZONTAL LOCATION OF ALL UTILITIES PRIOR TO COMMENCING WORK.



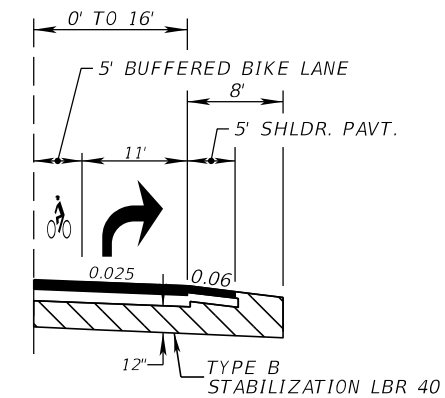
DETAIL LIMITS
 STA. 21+63.22 TO STA. 26+66.60
 STA. 35+22.78 TO STA. 39+91.38
 STA. 71+98.34 TO STA. 74+83.41

ORTIZ AVENUE
 FROM STA. 17+50.00 TO STA. 41+32.20
 FROM STA. 55+35.10 TO STA. 95+00.00



MEDIAN DETAIL LIMITS
 STA. 17+50.00 TO STA. 19+75.00
 STA. 26+88.73 TO STA. 29+91.50
 STA. 86+38.87 TO STA. 88+74.36

MEDIAN DETAIL LIMITS
 STA. 24+09.58 TO STA. 25+72.71
 STA. 67+74.39 TO STA. 70+57.40
 STA. 71+90.09 TO STA. 74+83.45



DETAIL LIMITS
 STA. 24+09.58 TO STA. 25+72.71
 STA. 30+42.27 TO STA. 33+07.06
 STA. 59+83.66 TO STA. 62+14.34
 STA. 68+80.40 TO STA. 70+60.48
 STA. 74+33.45 TO STA. 76+44.20
 STA. 82+49.13 TO STA. 84+89.16
 STA. 88+95.78 TO STA. 91+85.25
 STA. 93+91.44 TO STA. 95+00.00

TRAFFIC DATA

COLONIAL CENTER DRIVE TO HANSON STREET
 CURRENT YEAR = 2019 AADT = 18,000
 ESTIMATED OPENING YEAR = 2021 AADT = 21,000
 ESTIMATED DESIGN YEAR = 2045 AADT = 33,500
 K = 9.00% D = 56.32% T = 8.0% (24 HOUR)
 DESIGN HOUR T = 4.0%
 DESIGN SPEED = 45 MPH

HANSON STREET TO RACETRAC FULL ACCESS
 CURRENT YEAR = 2019 AADT = 18,000
 ESTIMATED OPENING YEAR = 2021 AADT = 20,000
 ESTIMATED DESIGN YEAR = 2045 AADT = 31,500
 K = 9.00% D = 56.32% T = 8.0% (24 HOUR)
 DESIGN HOUR T = 4.0%
 DESIGN SPEED = 45 MPH

TRAVEL LANES
 OPTIONAL BASE GROUP 9 WITH
 TYPE SP STRUCTURAL COURSE (TRAFFIC C) (3")
 AND FRICTION COURSE FC-12.5 (TRAFFIC C) (1 1/2") (PG 76-22)

SHOULDER PAVEMENT
 OPTIONAL BASE GROUP 4 WITH
 FRICTION COURSE FC-12.5 (TRAFFIC C) (1 1/2") (PG 76-22)

MULTI-USE TRAIL
 OPTIONAL BASE GROUP 1 WITH
 TYPE SP STRUCTURAL COURSE (TRAFFIC A) (1 1/2")

REVISIONS			
DATE	DESCRIPTION	DATE	DESCRIPTION

KCA
 KISINGER CAMPO & ASSOCIATES P.E. No.: 78492

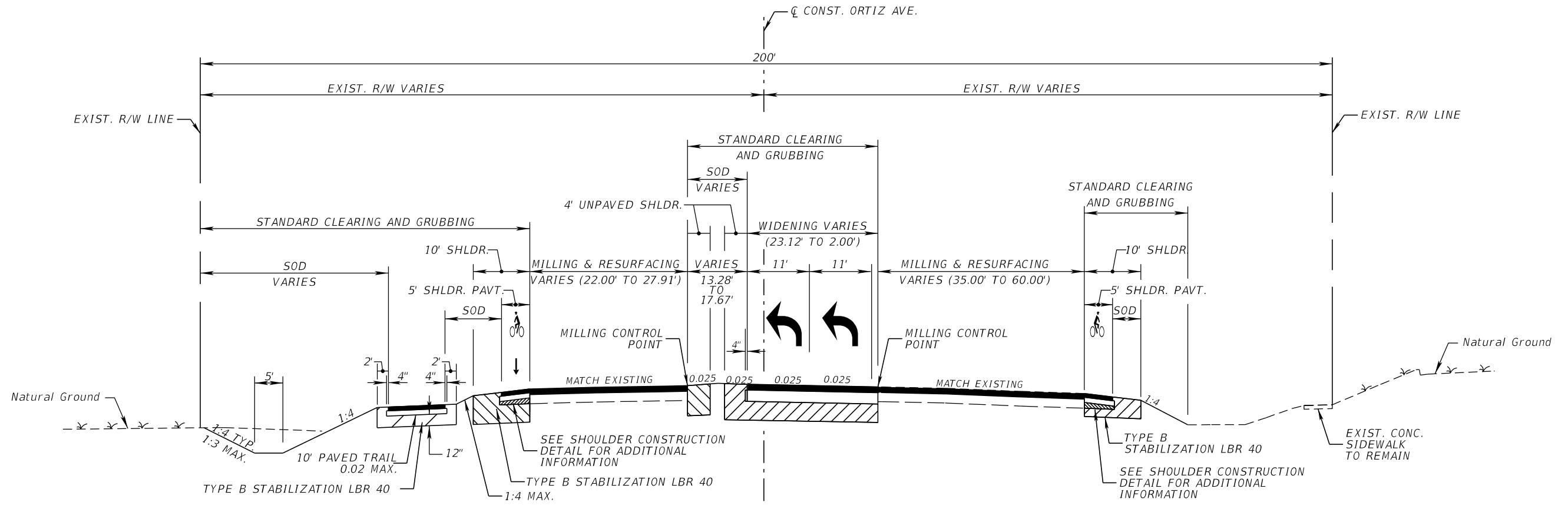
13461 Parker Commons Blvd, Suite 104
 Fort Myers, Florida 33912
 Engineer of Record: Adrienne Wisdom

LEE COUNTY DEPARTMENT OF TRANSPORTATION		
ROAD	COUNTY	CONTRACT NO.
CR 865 (ORTIZ AVE.)	LEE COUNTY	CN18-8479

TYPICAL SECTION (2)

SHEET NO.
9

THE OFFICIAL RECORD OF THIS SHEET IS THE ELECTRONIC FILE DIGITALLY SIGNED AND SEALED UNDER RULE 61G15-23.004, F.A.C.



ORTIZ AVENUE
FROM STA. 95+00.00 TO STA. 100+06.75


TRAFFIC DATA

RACETRAC FULL ACCESS TO SR 82
 CURRENT YEAR = 2019 AADT = 21,500
 ESTIMATED OPENING YEAR = 2021 AADT = 23,500
 ESTIMATED DESIGN YEAR = 2045 AADT = 36,000
 K = 9.00% D = 56.32% T = 8.0% (24 HOUR)
 DESIGN HOUR T = 4.0%
 DESIGN SPEED = 45 MPH

TRAVEL LANES
 MILL EXISTING ASPHALT PAVEMENT (1 1/2" AVG. DEPTH)
 RESURFACE WITH TYPE SP STRUCTURAL COURSE (TRAFFIC C) (1 1/2")
 AND FRICTION COURSE FC-12.5 (TRAFFIC C) (1 1/2") (PG 76-22)

SHOULDER PAVEMENT
 OPTIONAL BASE GROUP 4 WITH
 FRICTION COURSE FC-12.5 (TRAFFIC C) (1 1/2") (PG 76-22)

MULTI-USE TRAIL
 OPTIONAL BASE GROUP 1 WITH
 TYPE SP STRUCTURAL COURSE (TRAFFIC A) (1 1/2")

REVISIONS				 13461 Parker Commons Blvd, Suite 104 Fort Myers, Florida 33912 Engineer of Record: Adrienne Wisdom KISINGER CAMPO & ASSOCIATES P.E. No.: 78492	LEE COUNTY DEPARTMENT OF TRANSPORTATION			TYPICAL SECTION (3)	SHEET NO. 10
DATE	DESCRIPTION	DATE	DESCRIPTION		ROAD	COUNTY	CONTRACT NO.		
					CR 865 (ORTIZ AVE.)	LEE COUNTY	CN18-8479		

THE OFFICIAL RECORD OF THIS SHEET IS THE ELECTRONIC FILE DIGITALLY SIGNED AND SEALED UNDER RULE 61G15-23.004, F.A.C.


GENERAL NOTES:

1. THE HORIZONTAL CONTROL FOR THIS PROJECT IS BASED ON THE FLORIDA STATE PLANE COORDINATE SYSTEM, EAST ZONE, NAD83 (2011). ELEVATIONS ARE BASED ON THE NORTH AMERICAN VERTICAL DATUM OF 1988 (NAVD 88).
2. ALL SURVEY INFORMATION WAS OBTAINED FROM A LICENSED FLORIDA PROFESSIONAL SURVEYOR AND MAPPER AND UTILIZED AS SUPPORTING DATA IN THE PRODUCTION OF DESIGN PLANS AND FOR CONSTRUCTION ON SUBJECT PROJECT. THE PROFESSIONAL SURVEYOR AND MAPPER OF RECORD IS:
 SCOTT URQUHART, PSM
 PSM NO.: LS4920
 5670 ZIP DRIVE
 FORT MYERS, FL 33905
 CERTIFICATE OF AUTHORIZATION: LB8336
2. EXISTING DRAINAGE STRUCTURES AND PIPES WITHIN THE ROADWAY CONSTRUCTION LIMITS TO BE REMOVED UNLESS STATED OTHERWISE. EXISTING DRAINAGE STRUCTURES AND PIPES WITHIN THE ROADWAY CONSTRUCTION EXCEPTION LIMITS (HANSON STREET ROUNDABOUT) ARE TO REMAIN UNLESS STATES OTHERWISE.
3. AT THE COMPLETION OF THE PROJECT ALL DISTURBED SURFACES SHALL BE COVERED BY SOD.
4. AT THE END OF EACH DAY, ALL TRAVEL LANES SHALL BE RESTORED FOR SAFE VEHICULAR TRAFFIC. NO DROP-OFF CONDITIONS ARE ALLOWED TO REMAIN. NO MATERIALS, EQUIPMENT, ETC. SHALL BE STORED WITHIN THE WORK ZONE WHILE THE WORK ZONE IS INACTIVE.
5. IT IS THE RESPONSIBILITY OF THE CONTRACTOR TO DETERMINE AND COMPLY WITH ALL APPLICABLE COUNTY AND MUNICIPAL ORDINANCES.
6. THE CONTRACTOR SHALL NOT DURING OR AFTER CONSTRUCTION INTRODUCE ANY FORM OF UNPERMITTED STORM WATER DISCHARGE INTO THE RIGHT OF WAY OR EASEMENTS.
7. ANY PUBLIC LAND CORNER WITHIN THE LIMITS OF CONSTRUCTION IS TO BE PROTECTED. IF A CORNER MONUMENT IS IN DANGER OF BEING DESTROYED AND HAS NOT BEEN PROPERLY REFERENCED, THE CONTRACTOR SHALL NOTIFY LEE COUNTY, WITHOUT DELAY, BY TELEPHONE AT (239) 533-8117.
8. CONTRACTOR TO MAINTAIN EXISTING TRAFFIC/ACCESS, EXISTING DRAINAGE AND EXISTING UTILITIES DURING CONSTRUCTION UNLESS OTHERWISE APPROVED BY LEE COUNTY.
9. CONTRACTOR SHALL BE RESPONSIBLE FOR ANY AND ALL CONSTRUCTION RELATED PERMITTING. PAYMENT FOR ACQUISITION OF CONSTRUCTION RELATED PERMITS SHALL BE INCIDENTAL TO THE COST OF CONSTRUCTION RELATED ACTIVITIES. NO ADDITIONAL PAYMENT SHALL BE MADE.
10. CONTRACTOR SHALL IMPLEMENT A STORMWATER POLLUTION PREVENTION PLAN AND ABIDE BY ALL NPDES REQUIREMENTS.
11. EXISTING CONCRETE CURB AND GUTTER, CONCRETE SEPARATOR AND CONCRETE SIDEWALK WITHIN THE ORTIZ AVE. RIGHT OF WAY SHALL BE REMOVED UNLESS OTHERWISE NOTED IN THE PLANS.


UTILITY NOTES:

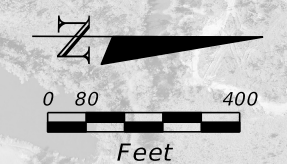
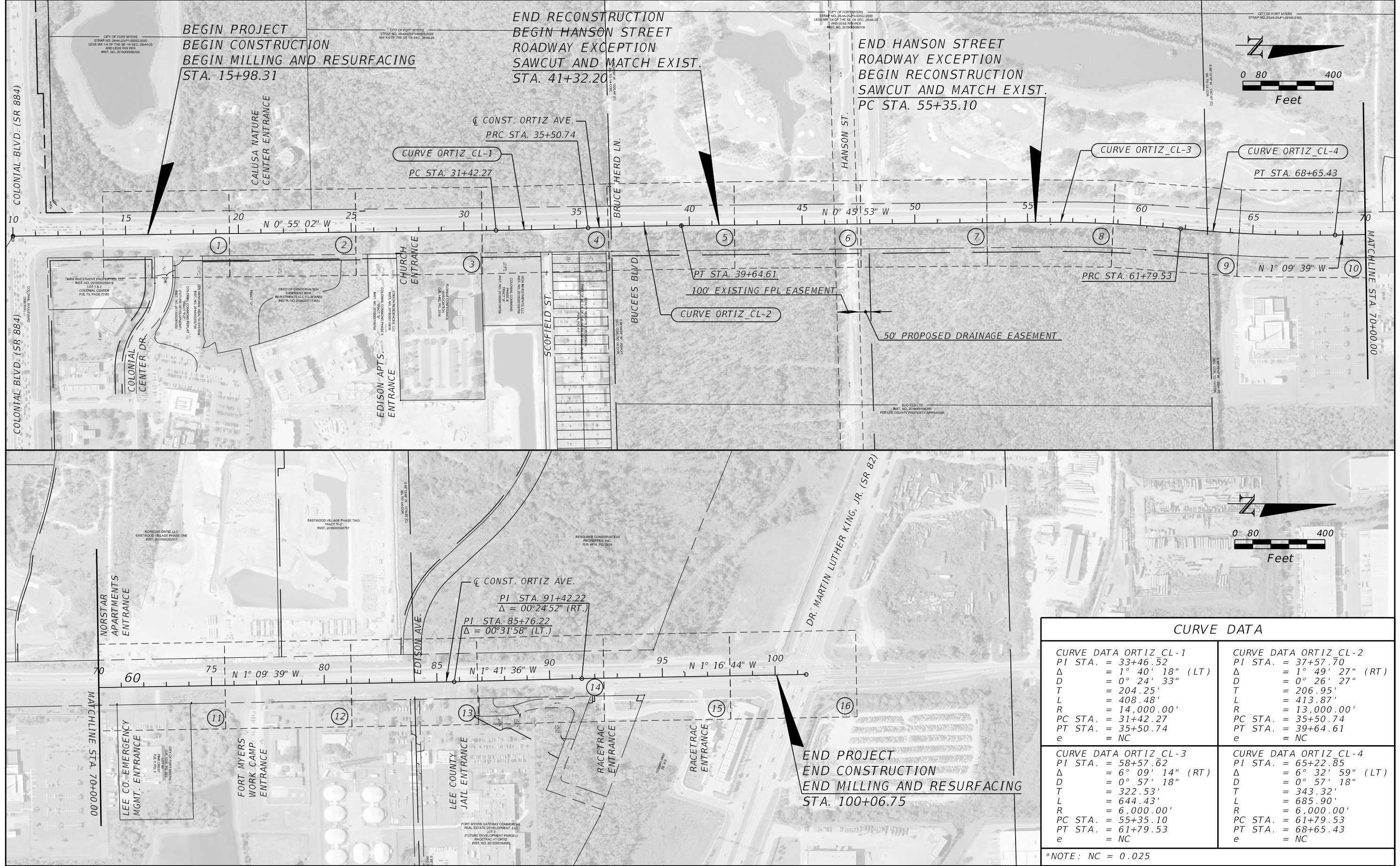
1. THE LOCATIONS OF THE EXISTING UTILITIES SHOWN IN THE PLANS ARE BASED ON LIMITED INVESTIGATION TECHNIQUES AND SHOULD BE CONSIDERED APPROXIMATE ONLY.
2. THE CONTRACTOR SHOULD CALL SUNSHINE 811 AT 1-800-432-4770 AND THE UTILITY OWNERS TWO FULL BUSINESS DAYS BEFORE BEGINNING WORK. ALL UTILITIES MAY NOT BE MEMBERS OF SUNSHINE 811 AND WILL THEREFORE REQUIRE DIRECT CONTACT.
3. THE CONTRACTOR IS RESPONSIBLE FOR CONTACTING ALL UTILITY OWNERS WITHIN THE PROJECT'S LIMITS AND COORDINATING AND OBTAINING PROPOSED RELOCATION/INSTALLATION SCHEDULES FOR ALL IMPACTED UTILITIES PRIOR TO THE BEGINNING OF CONSTRUCTION. THE CONTRACTOR IS RESPONSIBLE FOR IDENTIFYING AND VERIFYING THE EXACT LOCATION OF ALL EXISTING UTILITIES.

UTILITY AGENCY OWNERS:	COMPANY	CONTACT	TELEPHONE NUMBERS
	AT&T	MICHAEL GAMBOA	(863) 888-8300
	CENTURY LINK	EZEKIEL J. REID	(239) 791-1299
	CITY OF FORT MYERS	ANGELO THOMAS	(239) 321-7463
	COMCAST	TIMOTHY GREEN	(239) 318-1524
	CROWN CASTLE	MATTHEW JONES	(786) 610-7059
	FP&L TRANSMISSION	JUAN CRUZ	(941) 423-7628
	LEE COUNTY UTILITIES	DAVID REYCRAFT	(239) 533-8150
	LEE COUNTY TECHNOLOGY	RICHARD PARKER	(239) 533-7370
	LEE COUNTY TRAFFIC	MICHAEL PADGETT	(239) 533-9500
	SUMMIT	DEAN HUDDLESTUN	(239) 404-8289
	TECO PEOPLE'S GAS	ANTHONY BAUBLITZ	(941) 342-4025

REVISIONS				 KISINGER CAMPO & ASSOCIATES P.E. No.: 78492 13461 Parker Commons Blvd, Suite 104 Fort Myers, Florida 33912 Engineer of Record: Adrienne Wisdom	LEE COUNTY DEPARTMENT OF TRANSPORTATION			GENERAL NOTES	SHEET NO.
DATE	DESCRIPTION	DATE	DESCRIPTION		ROAD	COUNTY	CONTRACT NO.		
					CR 865 (ORTIZ AVE.)	LEE COUNTY	CN18-8479		13

COORDINATE TABLE									
POINT	NORTHING	EASTING	ELEVATION	DESCRIPTION	POINT	NORTHING	EASTING	ELEVATION	DESCRIPTION
108	836732.32	717842.77	21.84	SET N-D "CARDNO TP LB7975"	130	833213.46	717679.45	20.20	SET N-D "CARDNO TP LB7975"
100	837628.88	717785.61	21.48	SET N-D "CARDNO TP LB7975"	131	832963.38	717679.95	20.09	SET N-D "CARDNO TP LB7975"
101	837687.60	717795.48	20.81	SET N-D "CARDNO TP LB7975"	132	832967.89	717745.53	21.47	SET IR&C 5/8" "CARDNO TP LB7975"
102	837738.94	717649.28	21.32	SET IR&C 5/8" "CARDNO TP LB7975"	133	832712.70	717683.40	19.76	SET N-D "CARDNO TP LB7975"
103	837467.68	717577.44	18.95	SET N-D "CARDNO TP LB7975"	134	832462.21	717686.92	19.56	SET N-D "CARDNO TP LB7975"
104	837200.30	717678.48	20.35	SET N-D "CARDNO TP LB7975"	135	832460.47	717748.86	22.19	SET IR&C 5/8" "CARDNO TP LB7975"
105	836961.56	717681.97	19.69	SET N-D "CARDNO TP LB7975"	137	831962.16	717693.78	19.29	SET N-D "CARDNO TP LB7975"
106	837388.31	717830.29	20.59	SET N-D "CARDNO TP LB7975"	138	831962.70	717757.08	22.28	SET N-D "CARDNO TP LB7975"
107	837190.88	717829.49	21.08	SET N-D "CARDNO TP LB7975"	139	831712.11	717697.20	19.37	SET N-D "CARDNO TP LB7975"
109	836712.58	717679.03	19.97	SET N-D "CARDNO TP LB7975"	140	831461.87	717700.82	18.90	SET N-D "CARDNO TP LB7975"
136	832211.95	717690.84	19.19	SET N-D "CARDNO TP LB7975"	141	831464.18	717768.16	21.32	SET IR&C 5/8" "CARDNO TP LB7975"
110	836463.04	717682.60	19.83	SET N-D "CARDNO TP LB7975"	142	831211.81	717704.30	18.98	SET N-D "CARDNO TP LB7975"
111	836457.64	717777.46	21.15	SET IR&C 5/8" "CARDNO TP LB7975"	143	830961.58	717706.97	19.45	SET N-D "CARDNO TP LB7975"
112	836213.10	717688.04	20.11	SET N-D "CARDNO TP LB7975"	144	830957.46	717779.77	20.89	SET IR&C 5/8" "CARDNO TP LB7975"
113	835963.04	717694.24	20.19	SET N-D "CARDNO TP LB7975"	145	830711.05	717713.38	18.94	SET N-D "CARDNO TP LB7975"
114	835980.29	717804.15	21.07	SET N-D "CARDNO TP LB7975"	146	830461.02	717720.12	19.13	SET N-D "CARDNO TP LB7975"
115	835712.43	717699.04	20.41	SET N-D "CARDNO TP LB7975"	147	830464.67	717790.75	20.70	SET IR&C 5/8" "CARDNO TP LB7975"
116	835461.70	717705.44	20.28	SET N-D "CARDNO TP LB7975"	148	830211.00	717726.87	19.50	SET N-D "CARDNO TP LB7975"
117	835462.02	717760.50	22.20	SET IR&C 5/8" "CARDNO TP LB7975"	149	829961.11	717729.00	19.73	SET N-D "CARDNO TP LB7975"
118	835211.70	717709.85	19.94	SET N-D "CARDNO TP LB7975"	150	829960.60	717815.20	21.40	SET N-D "CARDNO TP LB7975"
119	834961.61	717715.33	19.84	SET N-D "CARDNO TP LB7975"	151	829711.25	717733.02	20.16	SET N-D "CARDNO TP LB7975"
120	834962.22	717776.82	22.06	SET IR&C 5/8" "CARDNO TP LB7975"	152	829461.54	717732.38	19.81	SET N-D "CARDNO TP LB7975"
121	834711.77	717714.51	19.85	SET IR&C 5/8" "CARDNO TP LB7975"	153	829456.96	717837.82	21.33	SET IR&C 5/8" "CARDNO TP LB7975"
122	834461.99	717734.19	20.26	SET N-D "CARDNO TP LB7975"	154	829206.00	717743.68	20.16	SET N-D "CARDNO TP LB7975"
123	834456.28	717796.19	21.46	SET IR&C 5/8" "CARDNO TP LB7975"	155	828956.27	717735.74	19.76	SET N-D "CARDNO TP LB7975"
124	834212.22	717730.08	20.00	SET N-D "CARDNO TP LB7975"	156	828992.02	717878.50	20.44	SET IR&C 5/8" "CARDNO TP LB7975"
125	833962.09	717726.03	19.53	SET N-D "CARDNO TP LB7975"	157	829076.62	717916.50	22.08	SET N-D WEST FACE WOOD POWER POLE
126	833953.99	717799.22	20.92	SET N-D "CARDNO TP LB7975"	158	836794.46	717842.63	22.05	SET N-D WEST FACE WOOD POWER POLE
127	833712.66	717708.77	19.77	SET N-D "CARDNO TP LB7975"	159	828505.04	716762.45	22.65	SET N-D CARDNO TP LB7975
128	833463.32	717687.81	19.93	SET N-D "CARDNO TP LB7975"	160	828515.00	717196.37	22.16	FND N-D
129	833456.61	717754.25	21.80	SET IR&C 5/8" "CARDNO TP LB7975"	161	828503.22	717033.14	23.08	SET N-D "CARDNO TP LB7975"

REVISIONS				 KC&A KISINGER CAMPO & ASSOCIATES P.E. No.: 78492 13461 Parker Commons Blvd, Suite 104 Fort Myers, Florida 33912 Engineer of Record: Adrienne Wisdom	LEE COUNTY DEPARTMENT OF TRANSPORTATION			PROJECT CONTROL COORDINATE TABLE	SHEET NO.
DATE	DESCRIPTION	DATE	DESCRIPTION		ROAD	COUNTY	CONTRACT NO.		14
					CR 865 (ORTIZ AVE.)	LEE COUNTY	CN18-8479		



CURVE DATA			
CURVE DATA ORTIZ CL-1		CURVE DATA ORTIZ CL-2	
PI STA. = 33+46.52	PI STA. = 37+57.70	PI STA. = 37+57.70	PI STA. = 65+22.85
Δ = 1° 40' 18" (LT)	Δ = 1° 49' 27" (RT)	Δ = 6° 09' 14" (RT)	Δ = 6° 32' 59" (LT)
D = 0° 24' 33"	D = 0° 26' 27"	D = 0° 57' 18"	D = 0° 57' 18"
T = 204.25'	T = 206.95'	T = 322.53'	T = 343.32'
L = 408.48'	L = 413.87'	L = 644.43'	L = 685.90'
R = 14,000.00'	R = 13,000.00'	R = 6,000.00'	R = 6,000.00'
PC STA. = 31+42.27	PC STA. = 35+50.74	PC STA. = 55+35.10	PC STA. = 61+79.53
PT STA. = 35+50.74	PT STA. = 39+64.61	PT STA. = 61+79.53	PT STA. = 68+65.43
e = NC	e = NC	e = NC	e = NC

*NOTE: NC = 0.025

REVISIONS			
DATE	DESCRIPTION	DATE	DESCRIPTION

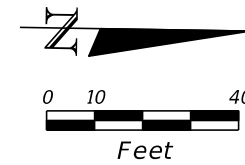
KCA 13461 Parker Commons Blvd, Suite 104
 Fort Myers, Florida 33912
 Engineer of Record: Adrienne Wisdom
 KISINGER CAMPO & ASSOCIATES P.E. No.: 78492

LEE COUNTY DEPARTMENT OF TRANSPORTATION		
ROAD	COUNTY	CONTRACT NO.
CR 865 (ORTIZ AVE.)	LEE COUNTY	CN18-8479

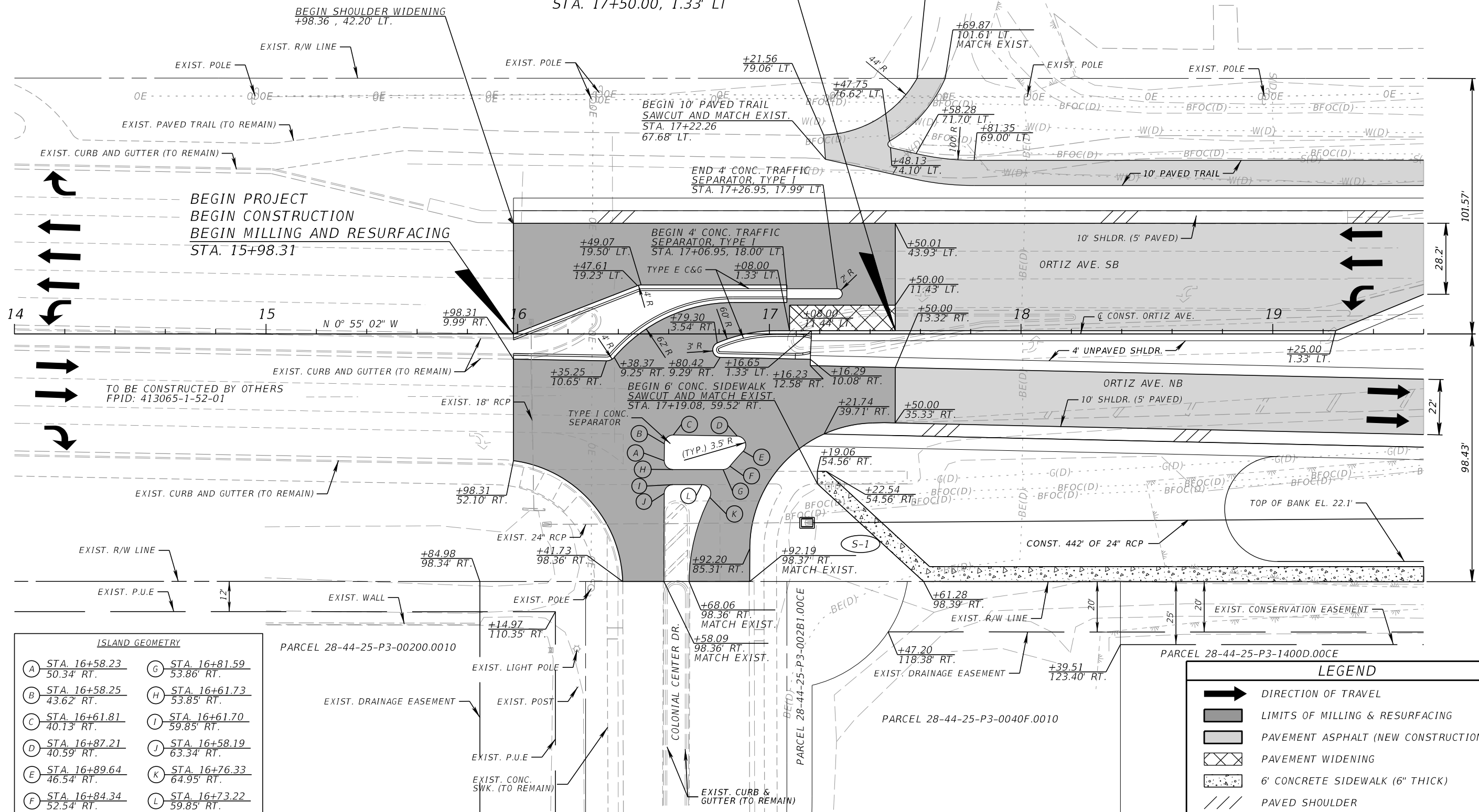
PROJECT LAYOUT

SHEET NO.
15

THE OFFICIAL RECORD OF THIS SHEET IS THE ELECTRONIC FILE DIGITALLY SIGNED AND SEALED UNDER RULE 61G15-23.004, F.A.C.



END MILLING AND RESURFACING
 END SHOULDER WIDENING
 BEGIN RECONSTRUCTION
 STA. 17+50.00, 1.33' LT



BEGIN PROJECT
 BEGIN CONSTRUCTION
 BEGIN MILLING AND RESURFACING
 STA. 15+98.31

TO BE CONSTRUCTED BY OTHERS
 FPID: 413065-1-52-01

ISLAND GEOMETRY

(A) STA. 16+58.23 50.34' RT.	(G) STA. 16+81.59 53.86' RT.
(B) STA. 16+58.25 43.62' RT.	(H) STA. 16+61.73 53.85' RT.
(C) STA. 16+61.81 40.13' RT.	(I) STA. 16+61.70 59.85' RT.
(D) STA. 16+87.21 40.59' RT.	(J) STA. 16+58.19 63.34' RT.
(E) STA. 16+89.64 46.54' RT.	(K) STA. 16+76.33 64.95' RT.
(F) STA. 16+84.34 52.54' RT.	(L) STA. 16+73.22 59.85' RT.

LEGEND

	DIRECTION OF TRAVEL
	LIMITS OF MILLING & RESURFACING
	PAVEMENT ASPHALT (NEW CONSTRUCTION)
	PAVEMENT WIDENING
	6" CONCRETE SIDEWALK (6" THICK)
	PAVED SHOULDER

REVISIONS

DATE	DESCRIPTION	DATE	DESCRIPTION

KCA
 KISINGER CAMPO & ASSOCIATES P.E. No.: 78492

13461 Parker Commons Blvd, Suite 104
 Fort Myers, Florida 33912
 Engineer of Record: Adrienne Wisdom

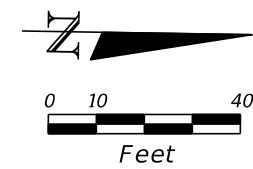
LEE COUNTY DEPARTMENT OF TRANSPORTATION

ROAD	COUNTY	CONTRACT NO.
CR 865 (ORTIZ AVE.)	LEE COUNTY	CN18-8479

ROADWAY PLAN (1)
 STA. 14+00.00 TO STA. 19+60.00

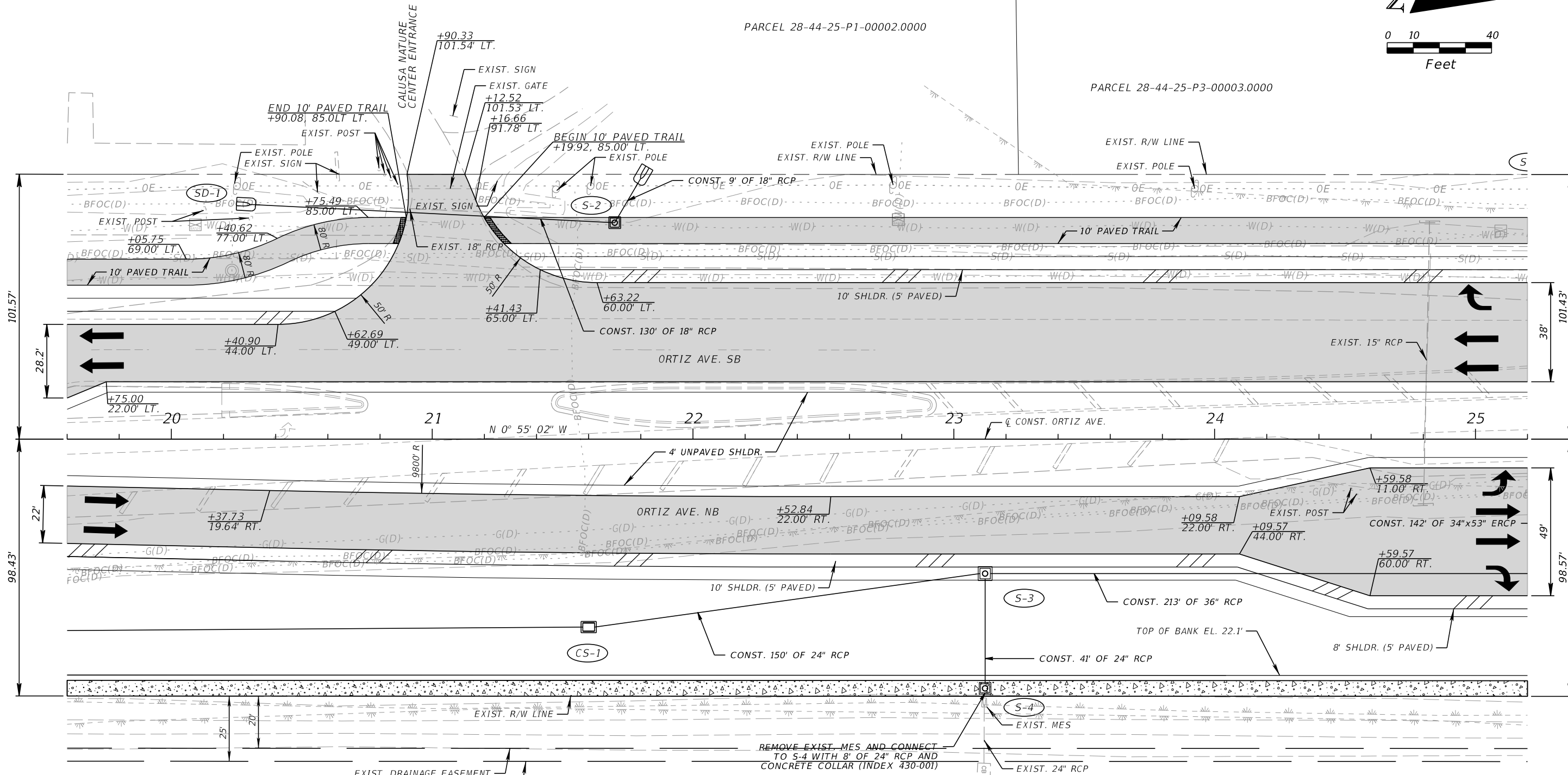
SHEET NO.
 16

THE OFFICIAL RECORD OF THIS SHEET IS THE ELECTRONIC FILE DIGITALLY SIGNED AND SEALED UNDER RULE 61G15-23.004, F.A.C.



PARCEL 28-44-25-P1-00002.0000

PARCEL 28-44-25-P3-00003.0000



LEGEND

- DIRECTION OF TRAVEL
- PAVEMENT ASPHALT (NEW CONSTRUCTION)
- 6\"/>

*NOTE: AT ALL LOCATIONS WHERE THE ASPHALT TRAIL REQUIRES DETECTABLE WARNINGS, PROVIDE A CONCRETE PAD TO INSTALL DWS.

REVISIONS			
DATE	DESCRIPTION	DATE	DESCRIPTION

KCA
KISINGER CAMPO & ASSOCIATES P.E. No.: 78492

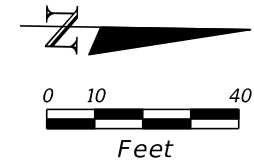
13461 Parker Commons Blvd, Suite 104
Fort Myers, Florida 33912
Engineer of Record: Adrienne Wisdom

LEE COUNTY DEPARTMENT OF TRANSPORTATION		
ROAD CR 865 (ORTIZ AVE.)	COUNTY LEE COUNTY	CONTRACT NO. CN18-8479

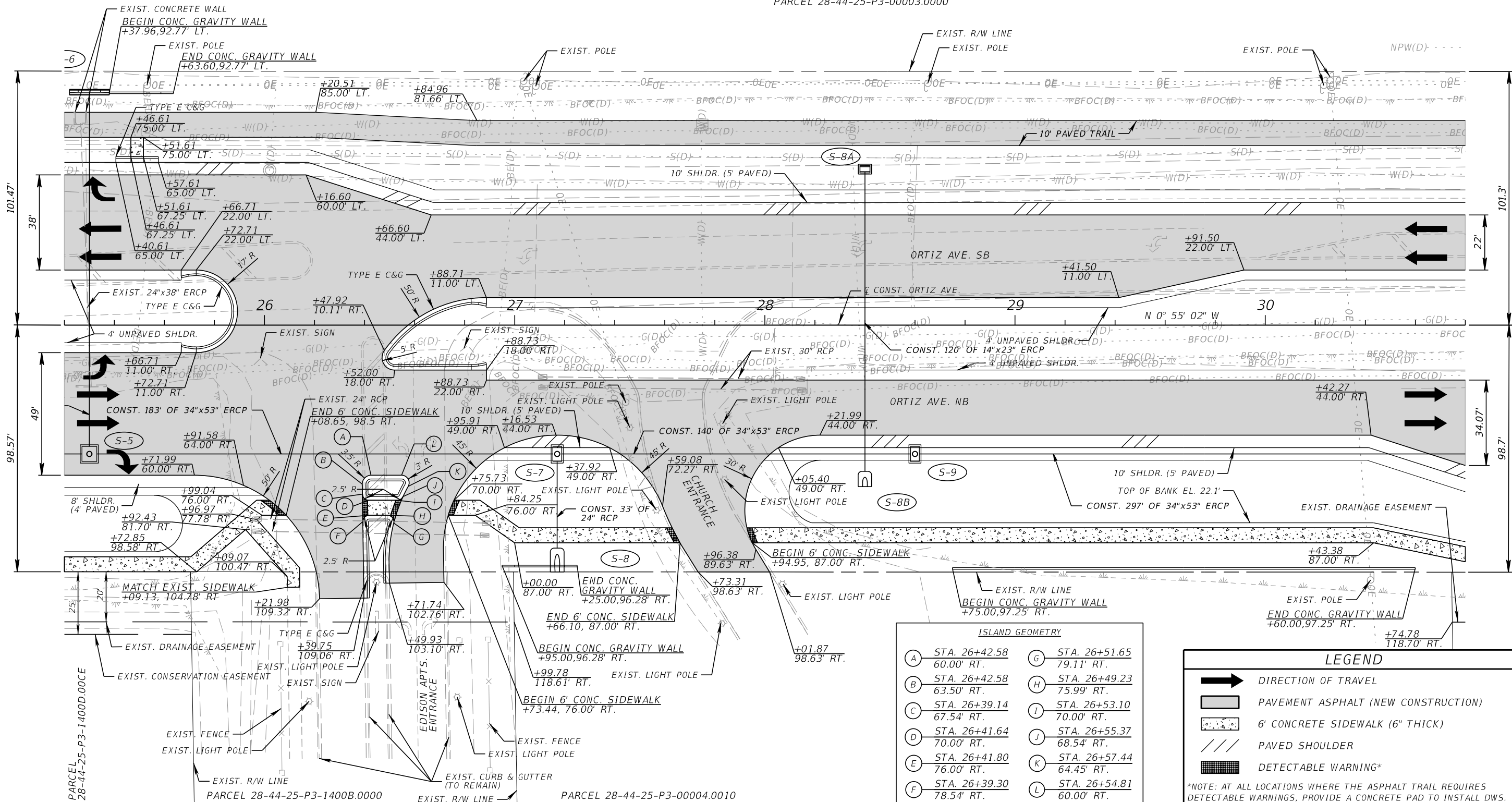
ROADWAY PLAN (2)
STA. 19+60.00 TO STA. 25+20.00

SHEET NO.
17

THE OFFICIAL RECORD OF THIS SHEET IS THE ELECTRONIC FILE DIGITALLY SIGNED AND SEALED UNDER RULE 61G15-23.004, F.A.C.



PARCEL 28-44-25-P3-00003.0000



ISLAND GEOMETRY

(A) STA. 26+42.58 60.00' RT.	(G) STA. 26+51.65 79.11' RT.
(B) STA. 26+42.58 63.50' RT.	(H) STA. 26+49.23 75.99' RT.
(C) STA. 26+39.14 67.54' RT.	(I) STA. 26+53.10 70.00' RT.
(D) STA. 26+41.64 70.00' RT.	(J) STA. 26+55.37 68.54' RT.
(E) STA. 26+41.80 76.00' RT.	(K) STA. 26+57.44 64.45' RT.
(F) STA. 26+39.30 78.54' RT.	(L) STA. 26+54.81 60.00' RT.

LEGEND

	DIRECTION OF TRAVEL
	PAVEMENT ASPHALT (NEW CONSTRUCTION)
	6' CONCRETE SIDEWALK (6" THICK)
	PAVED SHOULDER
	DETECTABLE WARNING*

*NOTE: AT ALL LOCATIONS WHERE THE ASPHALT TRAIL REQUIRES DETECTABLE WARNINGS, PROVIDE A CONCRETE PAD TO INSTALL DWS.

REVISIONS

DATE	DESCRIPTION	DATE	DESCRIPTION

KCA
KISINGER CAMPO & ASSOCIATES P.E. No.: 78492

13461 Parker Commons Blvd, Suite 104
Fort Myers, Florida 33912
Engineer of Record: Adrienne Wisdom

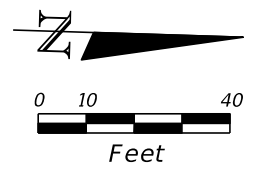
LEE COUNTY DEPARTMENT OF TRANSPORTATION

ROAD CR 865 (ORTIZ AVE.)	COUNTY LEE COUNTY	CONTRACT NO. CN18-8479
--------------------------------	----------------------	---------------------------

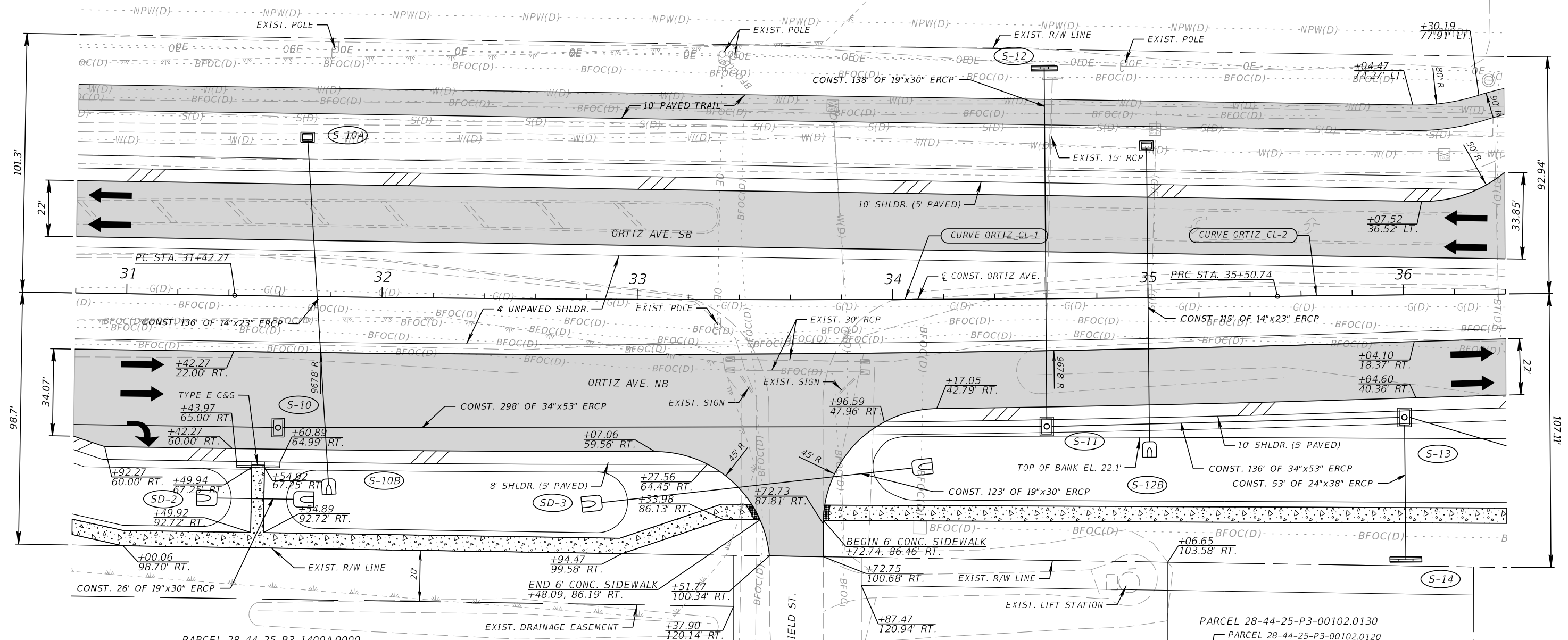
ROADWAY PLAN (3)
STA. 25+20.00 TO STA. 30+80.00

SHEET NO. **18**

THE OFFICIAL RECORD OF THIS SHEET IS THE ELECTRONIC FILE DIGITALLY SIGNED AND SEALED UNDER RULE 61G15-23.004, F.A.C.



PARCEL 28-44-25-P3-00003.0000



CURVE DATA ORTIZ CL_1		CURVE DATA ORTIZ CL_2	
PI STA.	= 33+46.52	PI STA.	= 37+57.70
Δ	= 1° 40' 18" (LT)	Δ	= 1° 49' 27" (RT)
D	= 0° 24' 33"	D	= 0° 26' 27"
T	= 204.25'	T	= 206.95'
L	= 408.48'	L	= 413.87'
R	= 14,000.00'	R	= 13,000.00'
PC STA.	= 31+42.27	PC STA.	= 35+50.74
PT STA.	= 35+50.74	PT STA.	= 39+64.61
e	= NC (0.025)	e	= NC (0.025)

LEGEND

- DIRECTION OF TRAVEL
- PAVEMENT ASPHALT (NEW CONSTRUCTION)
- 6' CONCRETE SIDEWALK (6" THICK)
- PAVED SHOULDER
- DETECTABLE WARNING*

*NOTE: AT ALL LOCATIONS WHERE THE ASPHALT TRAIL REQUIRES DETECTABLE WARNINGS, PROVIDE A CONCRETE PAD TO INSTALL DWS.

REVISIONS			
DATE	DESCRIPTION	DATE	DESCRIPTION

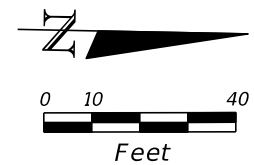
KCA
KISINGER CAMPO & ASSOCIATES P.E. No.: 78492

13461 Parker Commons Blvd, Suite 104
Fort Myers, Florida 33912
Engineer of Record: Adrienne Wisdom

LEE COUNTY DEPARTMENT OF TRANSPORTATION		
ROAD	COUNTY	CONTRACT NO.
CR 865 (ORTIZ AVE.)	LEE COUNTY	CN18-8479

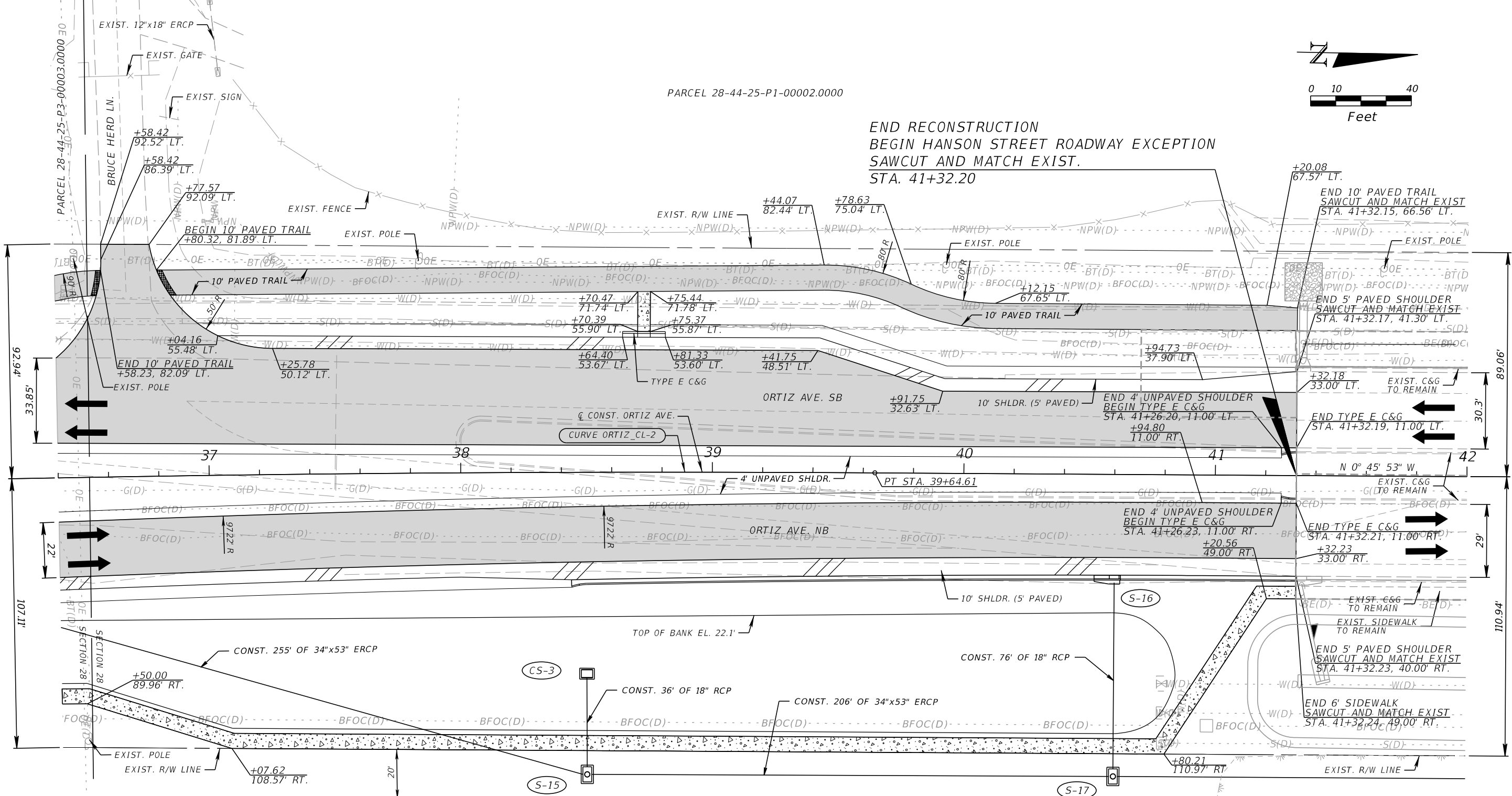
ROADWAY PLAN (4)		SHEET NO. 19
STA. 30+80.00 TO STA. 36+40.00		

THE OFFICIAL RECORD OF THIS SHEET IS THE ELECTRONIC FILE DIGITALLY SIGNED AND SEALED UNDER RULE 61G15-23.004, F.A.C.



PARCEL 28-44-25-P1-00002.0000

END RECONSTRUCTION
 BEGIN HANSON STREET ROADWAY EXCEPTION
 SAWCUT AND MATCH EXIST.
 STA. 41+32.20



CURVE DATA ORTIZ_CL_2
 PI STA. = 37+57.70
 Δ = 1° 49' 27" (RT)
 D = 0° 26' 27"
 T = 206.95'
 L = 413.87'
 R = 13,000.00'
 PC STA. = 35+50.74
 PT STA. = 39+64.61
 e = NC (0.025)

PARCEL 28-44-25-P2-U1957.4525

LEGEND

- DIRECTION OF TRAVEL
- PAVEMENT ASPHALT (NEW CONSTRUCTION)
- 6' CONCRETE SIDEWALK (6" THICK)
- PAVED SHOULDER
- DETECTABLE WARNING*

*NOTE: AT ALL LOCATIONS WHERE THE ASPHALT TRAIL REQUIRES DETECTABLE WARNINGS, PROVIDE A CONCRETE PAD TO INSTALL DWS.

REVISIONS			
DATE	DESCRIPTION	DATE	DESCRIPTION

KCA
 KISINGER CAMPO & ASSOCIATES P.E. No.: 78492

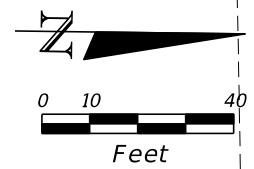
13461 Parker Commons Blvd, Suite 104
 Fort Myers, Florida 33912
 Engineer of Record: Adrienne Wisdom

LEE COUNTY DEPARTMENT OF TRANSPORTATION		
ROAD	COUNTY	CONTRACT NO.
CR 865 (ORTIZ AVE.)	LEE COUNTY	CN18-8479

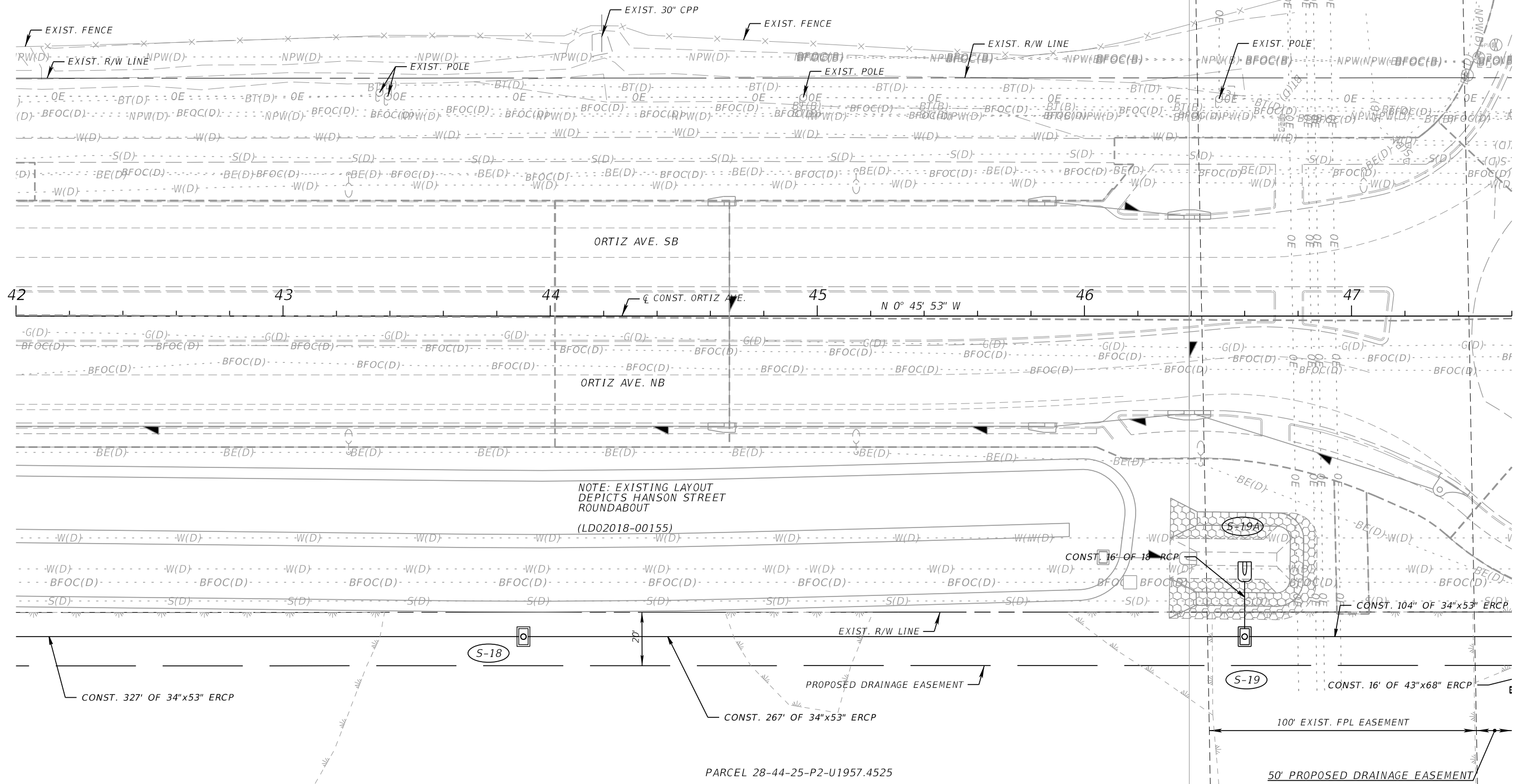
ROADWAY PLAN (5)
STA. 36+40.00 TO STA. 42+00.00

SHEET NO.
 20

THE OFFICIAL RECORD OF THIS SHEET IS THE ELECTRONIC FILE DIGITALLY SIGNED AND SEALED UNDER RULE 61G15-23.004, F.A.C.



PARCEL 28-44-25-P1-00002.0000



NOTE: EXISTING LAYOUT
DEPICTS HANSON STREET
ROUNDAABOUT
(LD02018-00155)

REVISIONS			
DATE	DESCRIPTION	DATE	DESCRIPTION

KCA
KISINGER CAMPO & ASSOCIATES P.E. No.: 78492

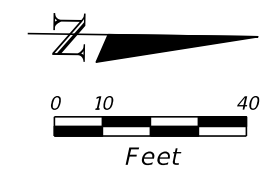
13461 Parker Commons Blvd, Suite 104
Fort Myers, Florida 33912
Engineer of Record: Adrienne Wisdom

LEE COUNTY DEPARTMENT OF TRANSPORTATION		
ROAD CR 865 (ORTIZ AVE.)	COUNTY LEE COUNTY	CONTRACT NO. CN18-8479

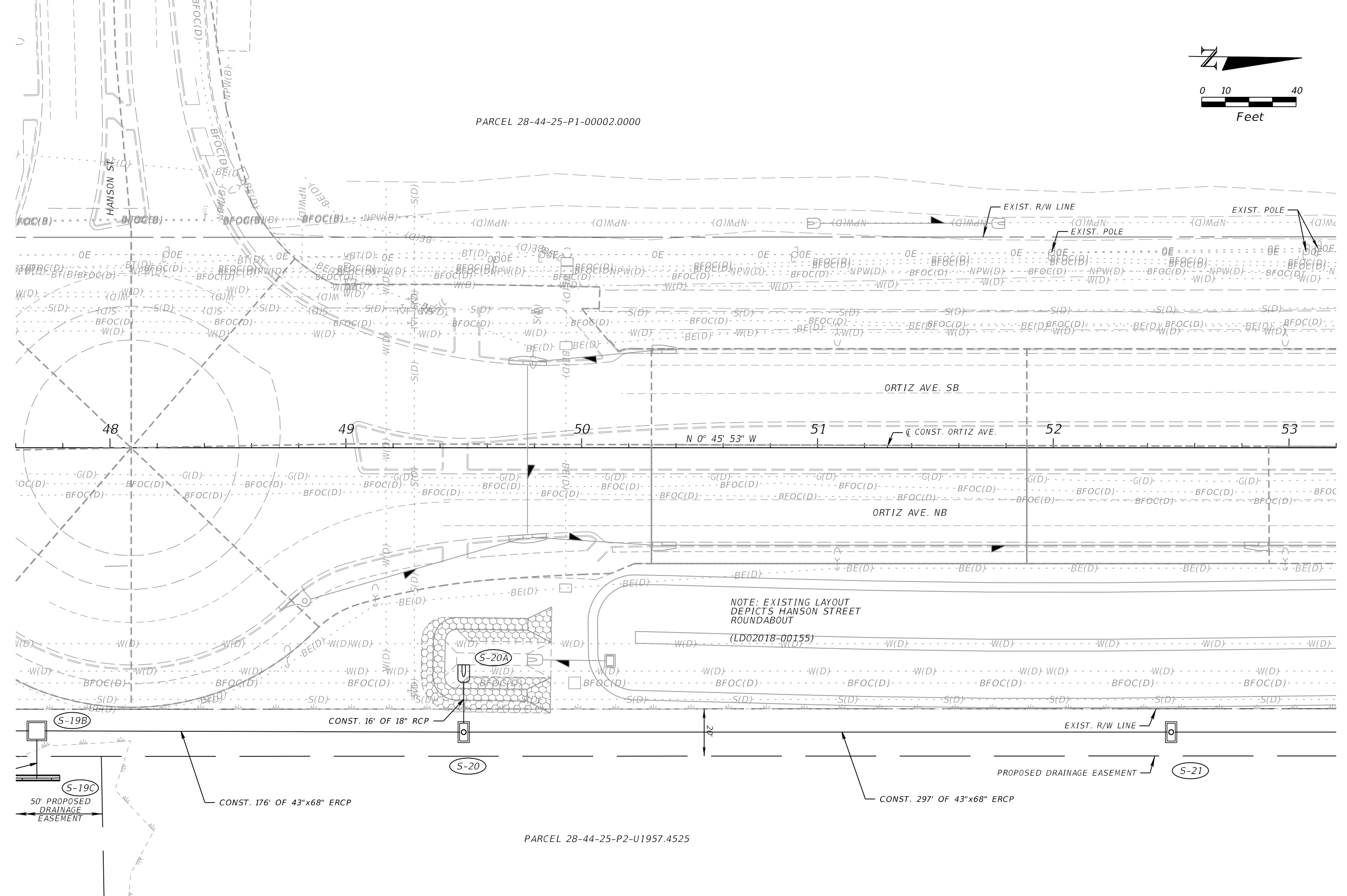
ROADWAY PLAN (6)
STA. 42+00.00 TO STA. 47+60.00

SHEET NO.
21


THE OFFICIAL RECORD OF THIS SHEET IS THE ELECTRONIC FILE DIGITALLY SIGNED AND SEALED UNDER RULE 61G15-23.004, F.A.C.



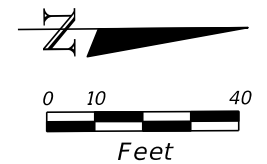
PARCEL 28-44-25-P1-00002.0000



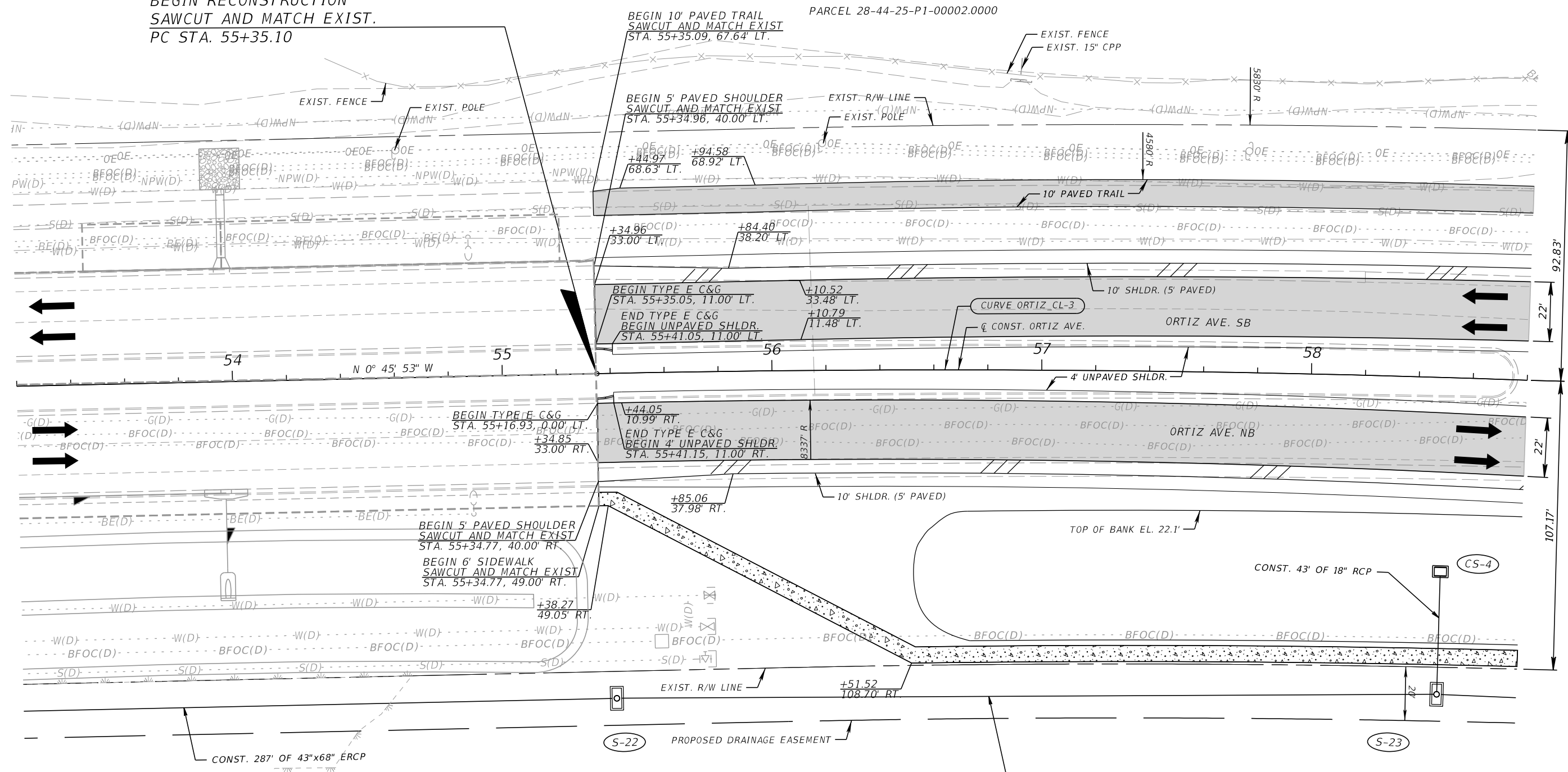
PARCEL 28-44-25-P2-U1957.4525

REVISIONS				 KISINGER CAMPO & ASSOCIATES P.E. No.: 78492	LEE COUNTY DEPARTMENT OF TRANSPORTATION			ROADWAY PLAN (7) STA. 47+60.00 TO STA. 53+20.00	SHEET NO. 22
DATE	DESCRIPTION	DATE	DESCRIPTION		ROAD	COUNTY	CONTRACT NO.		
				13461 Parker Commons Blvd, Suite 104 Fort Myers, Florida 33912 Engineer of Record: Adrienne Wisdom	CR 865 (ORTIZ AVE.)	LEE COUNTY	CN18-8479		

THE OFFICIAL RECORD OF THIS SHEET IS THE ELECTRONIC FILE DIGITALLY SIGNED AND SEALED UNDER RULE 61G15-23.004, F.A.C.



END HANSON STREET ROADWAY EXCEPTION
 BEGIN RECONSTRUCTION
 SAWCUT AND MATCH EXIST.
 PC STA. 55+35.10

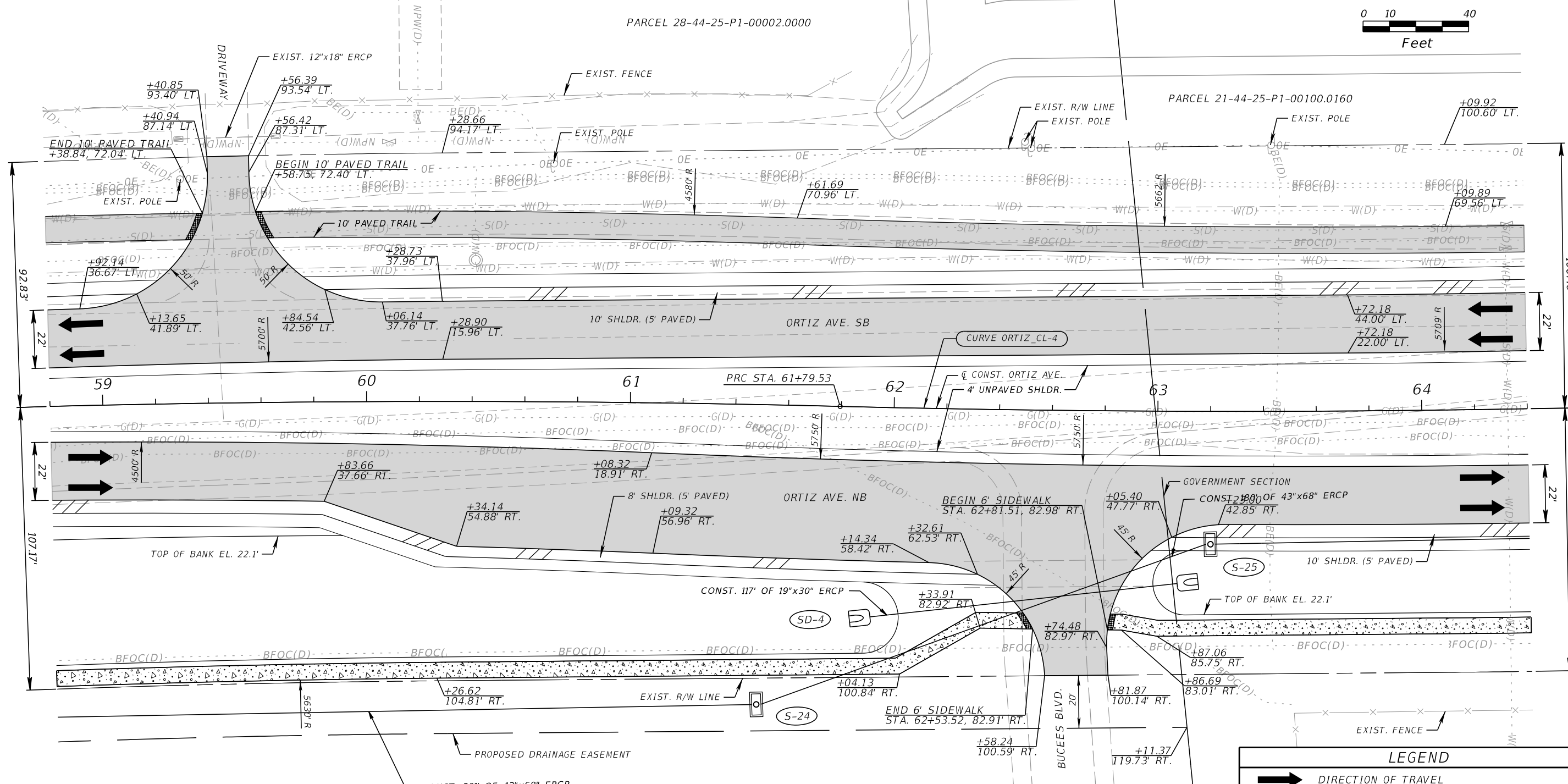
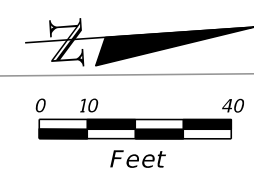


CURVE DATA ORTIZ_CL_4
 PI STA. = 58+57.62
 Δ = 6° 09' 14" (RT)
 D = 0° 57' 18"
 T = 322.53'
 L = 644.43'
 R = 6,000.00'
 PC STA. = 55+35.10
 PT STA. = 61+79.53
 e = NC (0.025)

LEGEND	
	DIRECTION OF TRAVEL
	PAVEMENT ASPHALT (NEW CONSTRUCTION)
	6' CONCRETE SIDEWALK (6" THICK)
	PAVED SHOULDER

REVISIONS				 KC A KISINGER CAMPO & ASSOCIATES P.E. No.: 78492	LEE COUNTY DEPARTMENT OF TRANSPORTATION			ROADWAY PLAN (8) STA. 55+20.00 TO STA. 58+80.00	SHEET NO. 23
DATE	DESCRIPTION	DATE	DESCRIPTION		ROAD	COUNTY	CONTRACT NO.		
				13461 Parker Commons Blvd, Suite 104 Fort Myers, Florida 33912 Engineer of Record: Adrienne Wisdom	CR 865 (ORTIZ AVE.)	LEE COUNTY	CN18-8479		

THE OFFICIAL RECORD OF THIS SHEET IS THE ELECTRONIC FILE DIGITALLY SIGNED AND SEALED UNDER RULE 61G15-23.004, F.A.C.



CURVE DATA ORTIZ_CL_3
 PI STA. = 58+57.62
 Δ = 6° 09' 14" (RT)
 D = 0° 57' 18"
 T = 322.53'
 L = 644.43'
 R = 6,000.00'
 PC STA. = 55+35.10
 PT STA. = 61+79.53
 e = NC (0.025)

PARCEL 28-44-25-P2-U1957.4525

NOTE TO REVIEWER: BUCEES BLVD. DRIVEWAY HAS NOT YET BEEN CONSTRUCTED BUT IS EXPECTED TO BE IN PLACE AT BEGINNING OF PROJECT WORK.

LEGEND	
	DIRECTION OF TRAVEL
	PAVEMENT ASPHALT (NEW CONSTRUCTION)
	6' CONCRETE SIDEWALK (6" THICK)
	PAVED SHOULDER
	DETECTABLE WARNING*

*NOTE: AT ALL LOCATIONS WHERE THE ASPHALT TRAIL REQUIRES DETECTABLE WARNINGS, PROVIDE A CONCRETE PAD TO INSTALL DWS.

REVISIONS			
DATE	DESCRIPTION	DATE	DESCRIPTION

KCA
 KISINGER CAMPO & ASSOCIATES P.E. No.: 78492

13461 Parker Commons Blvd, Suite 104
 Fort Myers, Florida 33912
 Engineer of Record: Adrienne Wisdom

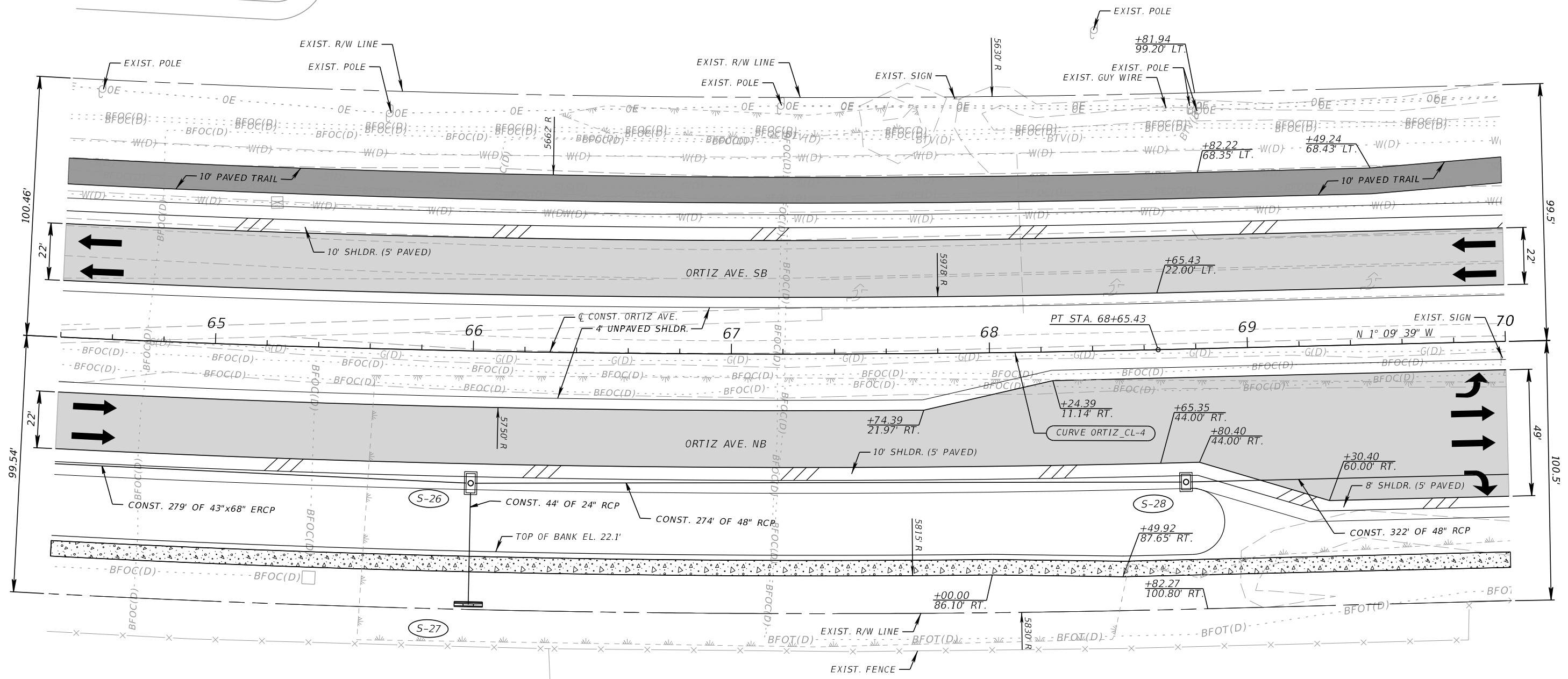
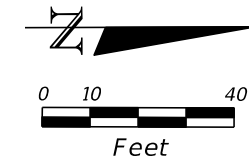
LEE COUNTY DEPARTMENT OF TRANSPORTATION		
ROAD	COUNTY	CONTRACT NO.
CR 865 (ORTIZ AVE.)	LEE COUNTY	CN18-8479

ROADWAY PLAN (9)
STA. 58+80.00 TO STA. 64+40.00

SHEET NO.
24

THE OFFICIAL RECORD OF THIS SHEET IS THE ELECTRONIC FILE DIGITALLY SIGNED AND SEALED UNDER RULE 61G15-23.004, F.A.C.

PARCEL 21-44-25-P1-00100.0160



CURVE DATA ORTIZ_CL_4
 PI STA. = 65+22.85
 Δ = 6° 32' 59" (LT)
 D = 0° 57' 18"
 T = 343.32'
 L = 685.90'
 R = 6,000.00'
 PC STA. = 61+79.53
 PT STA. = 68+65.43
 e = NC (0.025)

PARCEL 21-44-25-P1-00100.0710

LEGEND	
	DIRECTION OF TRAVEL
	PAVEMENT ASPHALT (NEW CONSTRUCTION)
	6' CONCRETE SIDEWALK (6" THICK)
	PAVED SHOULDER

REVISIONS			
DATE	DESCRIPTION	DATE	DESCRIPTION

KCA
 KISINGER CAMPO & ASSOCIATES P.E. No.: 78492

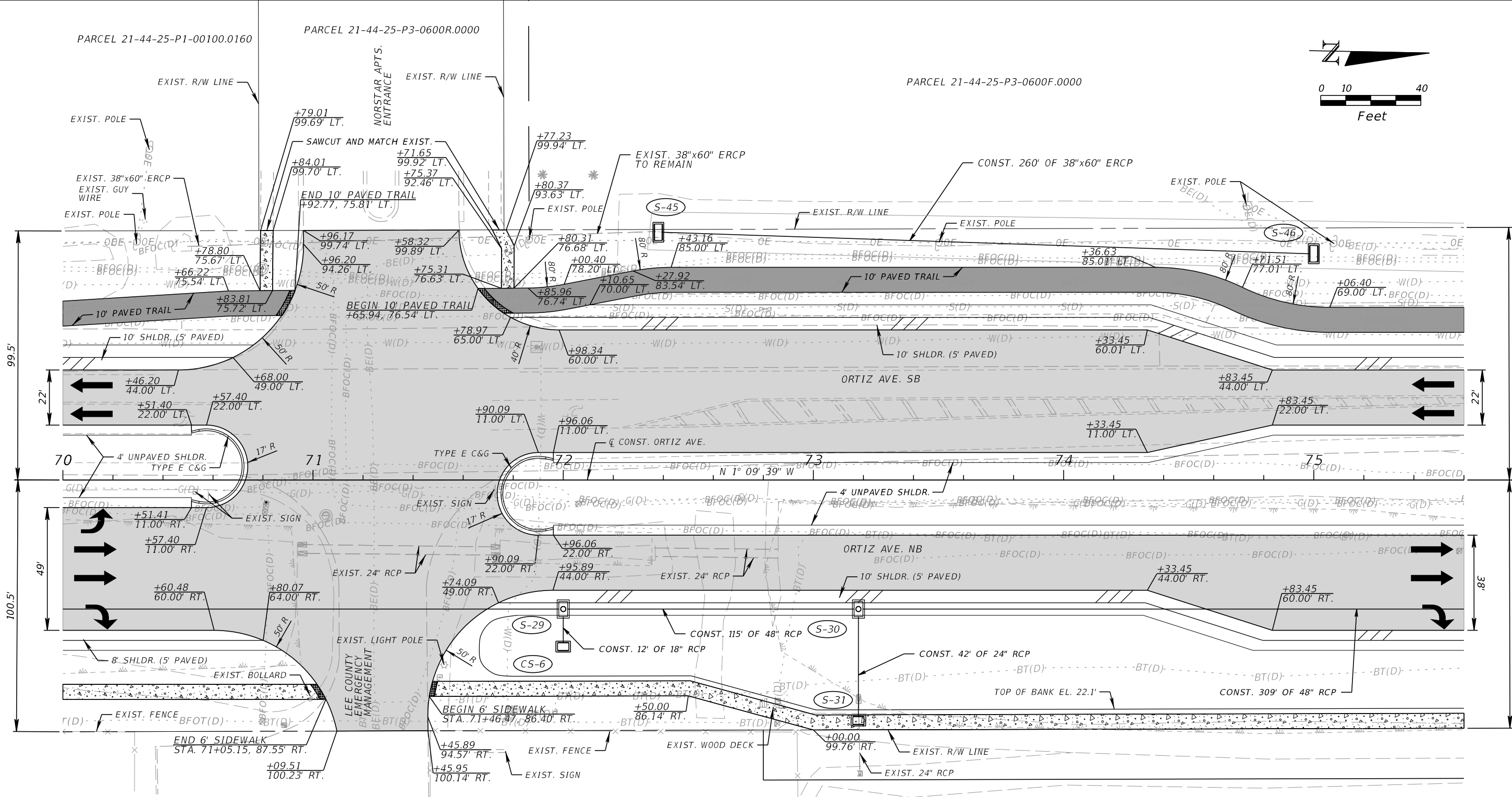
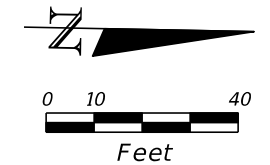
13461 Parker Commons Blvd, Suite 104
 Fort Myers, Florida 33912
 Engineer of Record: Adrienne Wisdom

LEE COUNTY DEPARTMENT OF TRANSPORTATION		
ROAD	COUNTY	CONTRACT NO.
CR 865 (ORTIZ AVE.)	LEE COUNTY	CN18-8479

ROADWAY PLAN (10)
STA. 64+40.00 TO STA. 70+00.00

SHEET NO.
25

THE OFFICIAL RECORD OF THIS SHEET IS THE ELECTRONIC FILE DIGITALLY SIGNED AND SEALED UNDER RULE 61G15-23.004, F.A.C.



LEGEND	
	DIRECTION OF TRAVEL
	PAVEMENT ASPHALT (NEW CONSTRUCTION)
	6' CONCRETE SIDEWALK (6" THICK)
	PAVED SHOULDER
	DETECTABLE WARNING*

*NOTE: AT ALL LOCATIONS WHERE THE ASPHALT TRAIL REQUIRES DETECTABLE WARNINGS, PROVIDE A CONCRETE PAD TO INSTALL DWS.

REVISIONS			
DATE	DESCRIPTION	DATE	DESCRIPTION

KCA
KISINGER CAMPO & ASSOCIATES P.E. No.: 78492

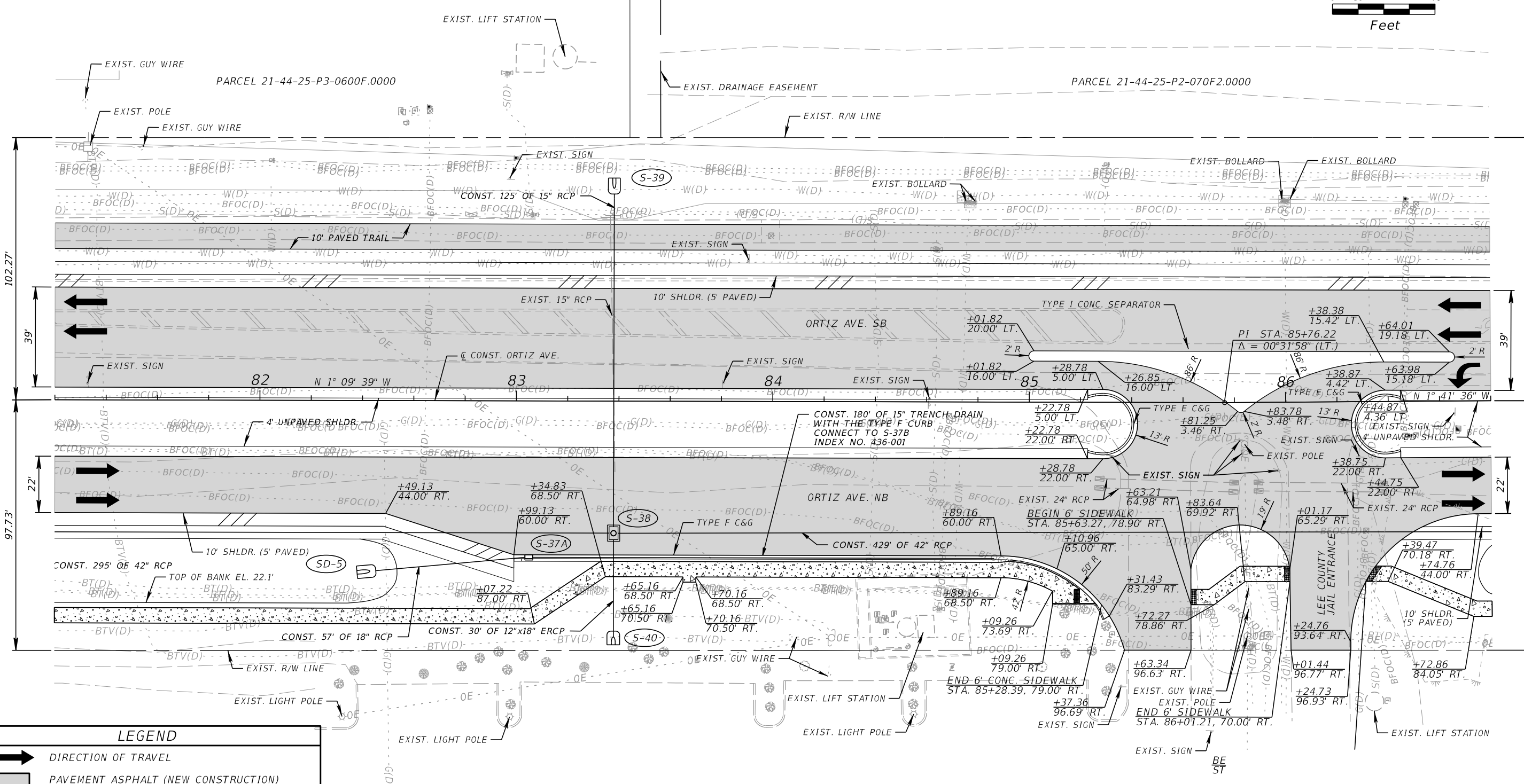
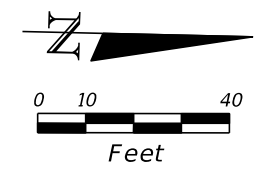
13461 Parker Commons Blvd, Suite 104
Fort Myers, Florida 33912
Engineer of Record: Adrienne Wisdom

LEE COUNTY DEPARTMENT OF TRANSPORTATION		
ROAD	COUNTY	CONTRACT NO.
CR 865 (ORTIZ AVE.)	LEE COUNTY	CN18-8479

ROADWAY PLAN (11)
STA. 70+00.00 TO STA. 75+60.00

SHEET NO.
26

THE OFFICIAL RECORD OF THIS SHEET IS THE ELECTRONIC FILE DIGITALLY SIGNED AND SEALED UNDER RULE 61G15-23.004, F.A.C.



LEGEND

- DIRECTION OF TRAVEL
- PAVEMENT ASPHALT (NEW CONSTRUCTION)
- 6' CONCRETE SIDEWALK (6" THICK)
- PAVED SHOULDER
- DETECTABLE WARNING*

*NOTE: AT ALL LOCATIONS WHERE THE ASPHALT TRAIL REQUIRES DETECTABLE WARNINGS, PROVIDE A CONCRETE PAD TO INSTALL DWS.

REVISIONS	
DATE	DESCRIPTION

KCA
KISINGER CAMPO & ASSOCIATES P.E. No.: 78492

13461 Parker Commons Blvd, Suite 104
Fort Myers, Florida 33912
Engineer of Record: Adrienne Wisdom








LEE COUNTY DEPARTMENT OF TRANSPORTATION		
ROAD	COUNTY	CONTRACT NO.
CR 865 (ORTIZ AVE.)	LEE COUNTY	CN18-8479

ROADWAY PLAN (13)
STA. 81+20.00 TO STA. 86+80.00

SHEET NO.
28

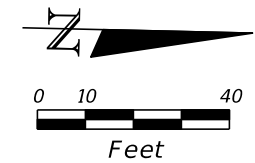
THE OFFICIAL RECORD OF THIS SHEET IS THE ELECTRONIC FILE DIGITALLY SIGNED AND SEALED UNDER RULE 61G15-23.004, F.A.C.

LEGEND

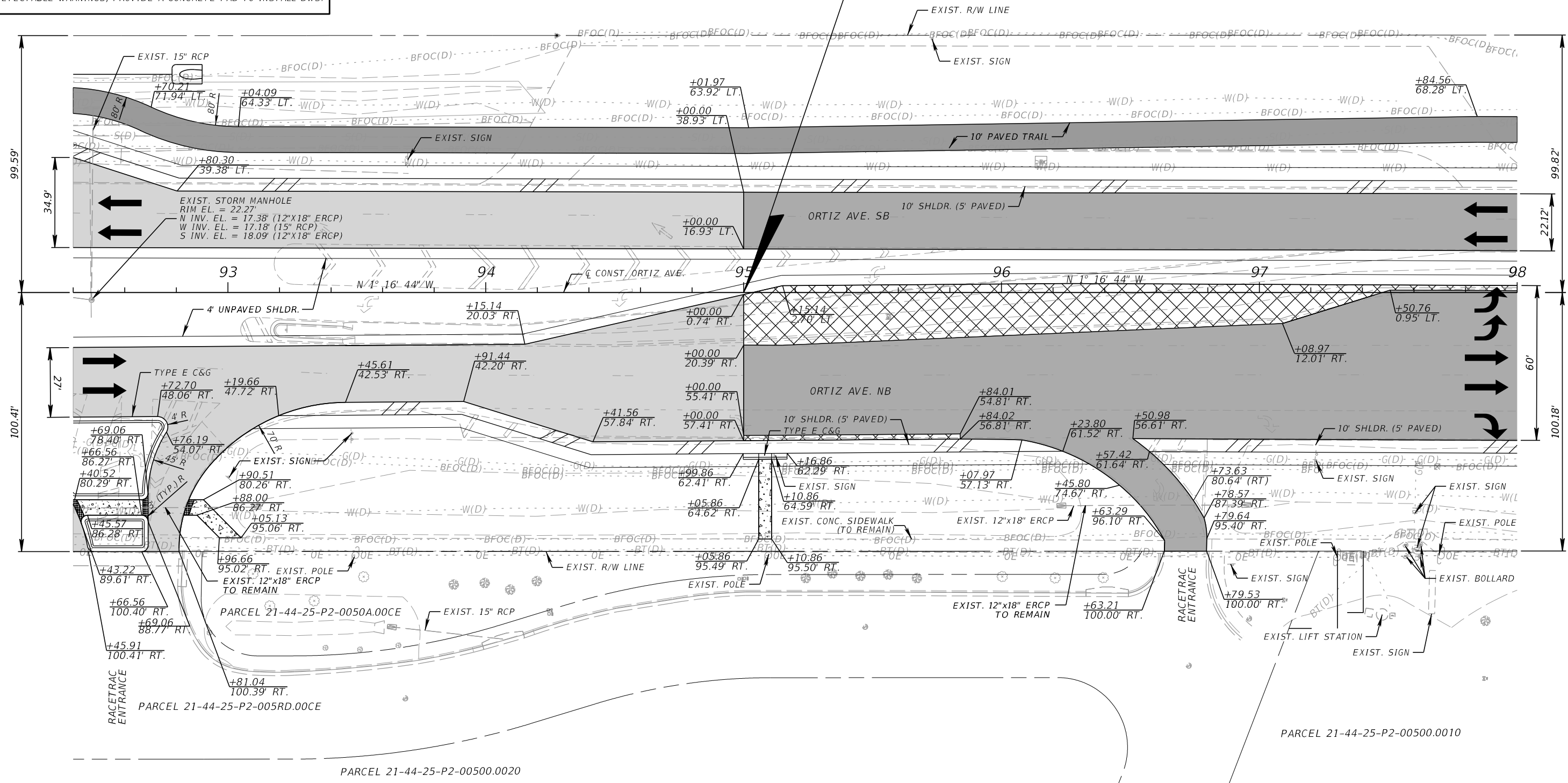
-  DIRECTION OF TRAVEL
-  LIMITS OF MILLING & RESURFACING
-  PAVEMENT ASPHALT (NEW CONSTRUCTION)
-  PAVEMENT WIDENING
-  6' CONCRETE SIDEWALK (6" THICK)
-  PAVED SHOULDER
-  DETECTABLE WARNING*

*NOTE: AT ALL LOCATIONS WHERE THE ASPHALT TRAIL REQUIRES DETECTABLE WARNINGS, PROVIDE A CONCRETE PAD TO INSTALL DWS.

PARCEL 21-44-25-P1-00100.0170



END RECONSTRUCTION
 BEGIN SHOULDER CONSTRUCTION
 BEGIN WIDENING
 BEGIN MILLING
 AND RESURFACING
 STA. 95+00.00



REVISIONS			
DATE	DESCRIPTION	DATE	DESCRIPTION

KCA
 KISINGER CAMPO & ASSOCIATES P.E. No.: 78492

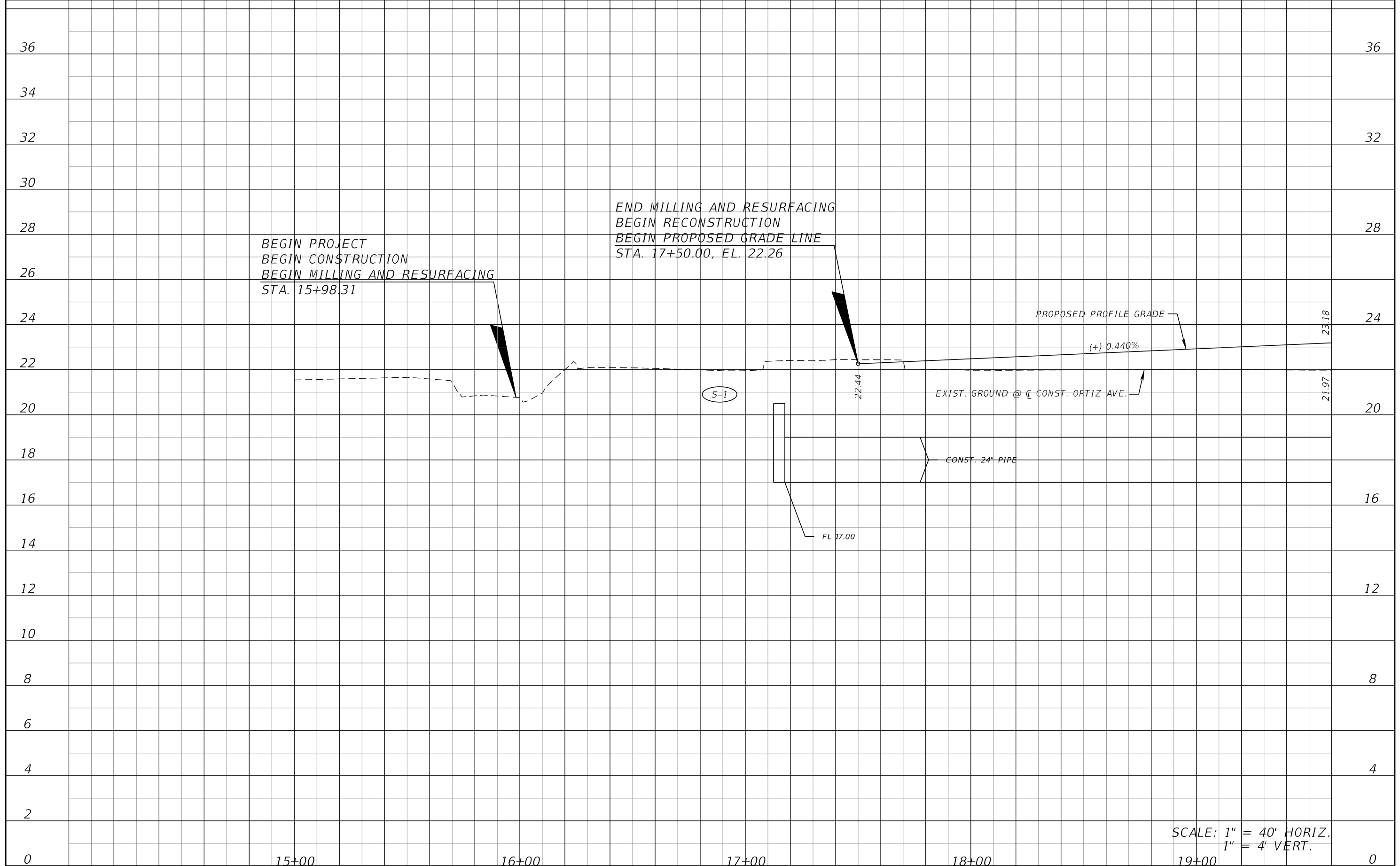
13461 Parker Commons Blvd, Suite 104
 Fort Myers, Florida 33912
 Engineer of Record: Adrienne Wisdom

LEE COUNTY DEPARTMENT OF TRANSPORTATION		
ROAD	COUNTY	CONTRACT NO.
CR 865 (ORTIZ AVE.)	LEE COUNTY	CN18-8479

ROADWAY PLAN (15)
STA. 92+40.00 TO STA. 98+00.00

SHEET NO.
30

THE OFFICIAL RECORD OF THIS SHEET IS THE ELECTRONIC FILE DIGITALLY SIGNED AND SEALED UNDER RULE 61G15-23.004, F.A.C.



SCALE: 1" = 40' HORIZ.
1" = 4' VERT.

REVISIONS			
DATE	DESCRIPTION	DATE	DESCRIPTION

KCA
KISINGER CAMPO & ASSOCIATES P.E. No.: 78492

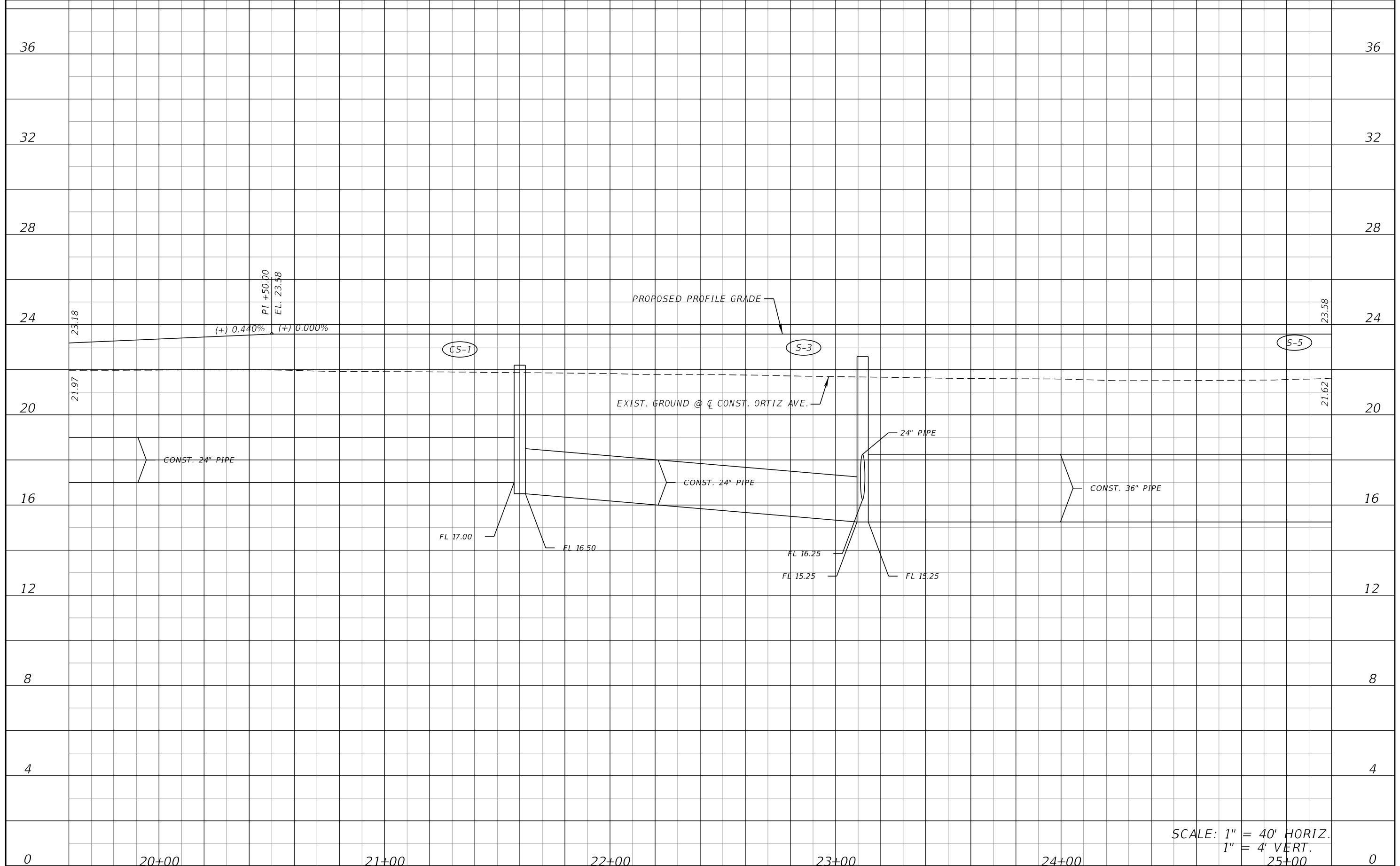
13461 Parker Commons Blvd, Suite 104
Fort Myers, Florida 33912
Engineer of Record: Adrienne Wisdom

LEE COUNTY DEPARTMENT OF TRANSPORTATION		
ROAD	COUNTY	CONTRACT NO.
CR 865 (ORTIZ AVE.)	LEE COUNTY	CN18-8479

ROADWAY PROFILE (1)

SHEET NO.
32

THE OFFICIAL RECORD OF THIS SHEET IS THE ELECTRONIC FILE DIGITALLY SIGNED AND SEALED UNDER RULE 61G15-23.004, F.A.C.



SCALE: 1" = 40' HORIZ.
1" = 4' VERT.

REVISIONS			
DATE	DESCRIPTION	DATE	DESCRIPTION

KCA
KISINGER CAMPO & ASSOCIATES P.E. No.: 78492

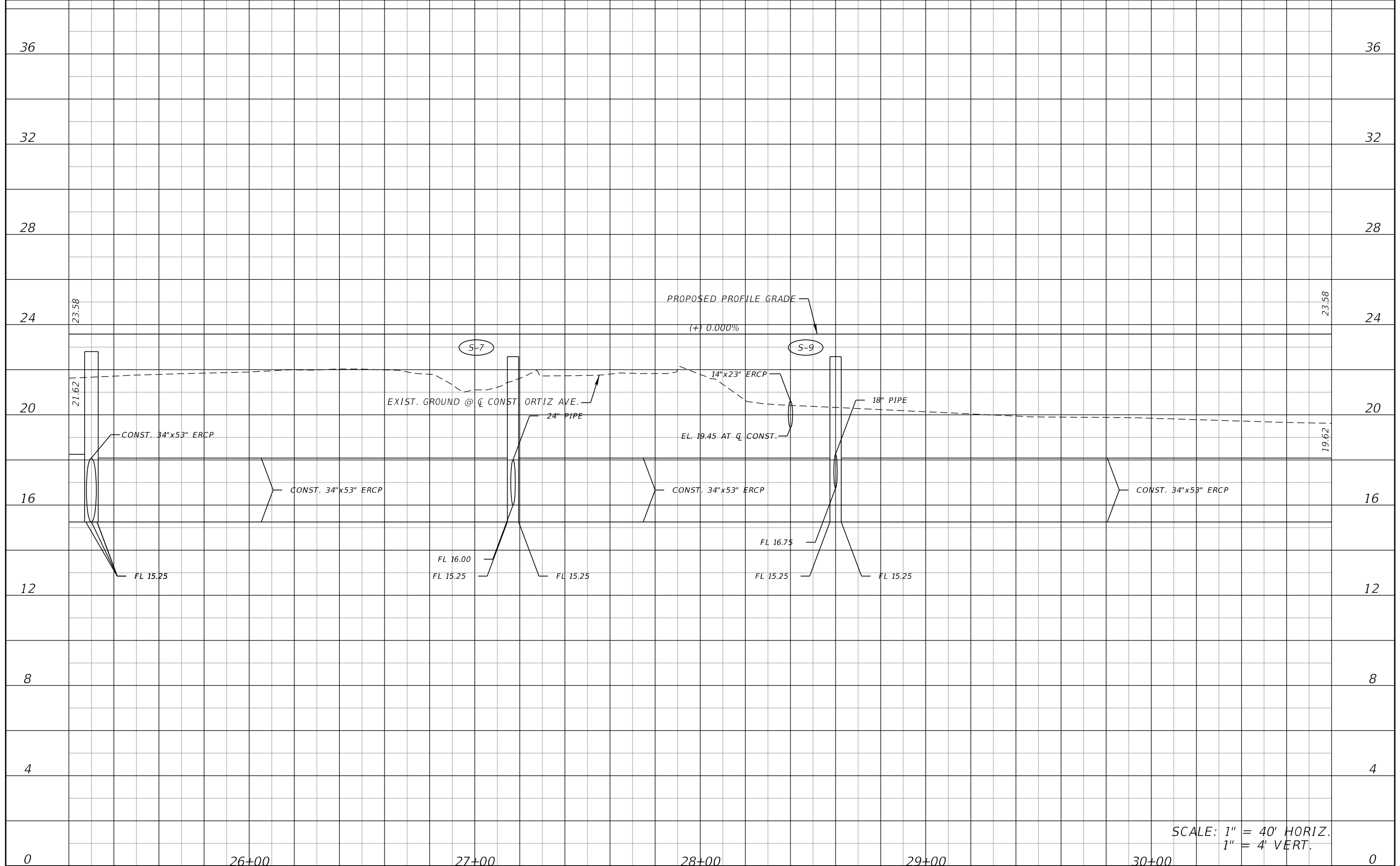
13461 Parker Commons Blvd, Suite 104
Fort Myers, Florida 33912
Engineer of Record: Adrienne Wisdom

LEE COUNTY DEPARTMENT OF TRANSPORTATION		
ROAD	COUNTY	CONTRACT NO.
CR 865 (ORTIZ AVE.)	LEE COUNTY	CN18-8479

ROADWAY PROFILE (2)

SHEET NO.
33

THE OFFICIAL RECORD OF THIS SHEET IS THE ELECTRONIC FILE DIGITALLY SIGNED AND SEALED UNDER RULE 61G15-23.004, F.A.C.



SCALE: 1" = 40' HORIZ.
1" = 4' VERT.

REVISIONS			
DATE	DESCRIPTION	DATE	DESCRIPTION

KCA
KISINGER CAMPO & ASSOCIATES P.E. No.: 78492

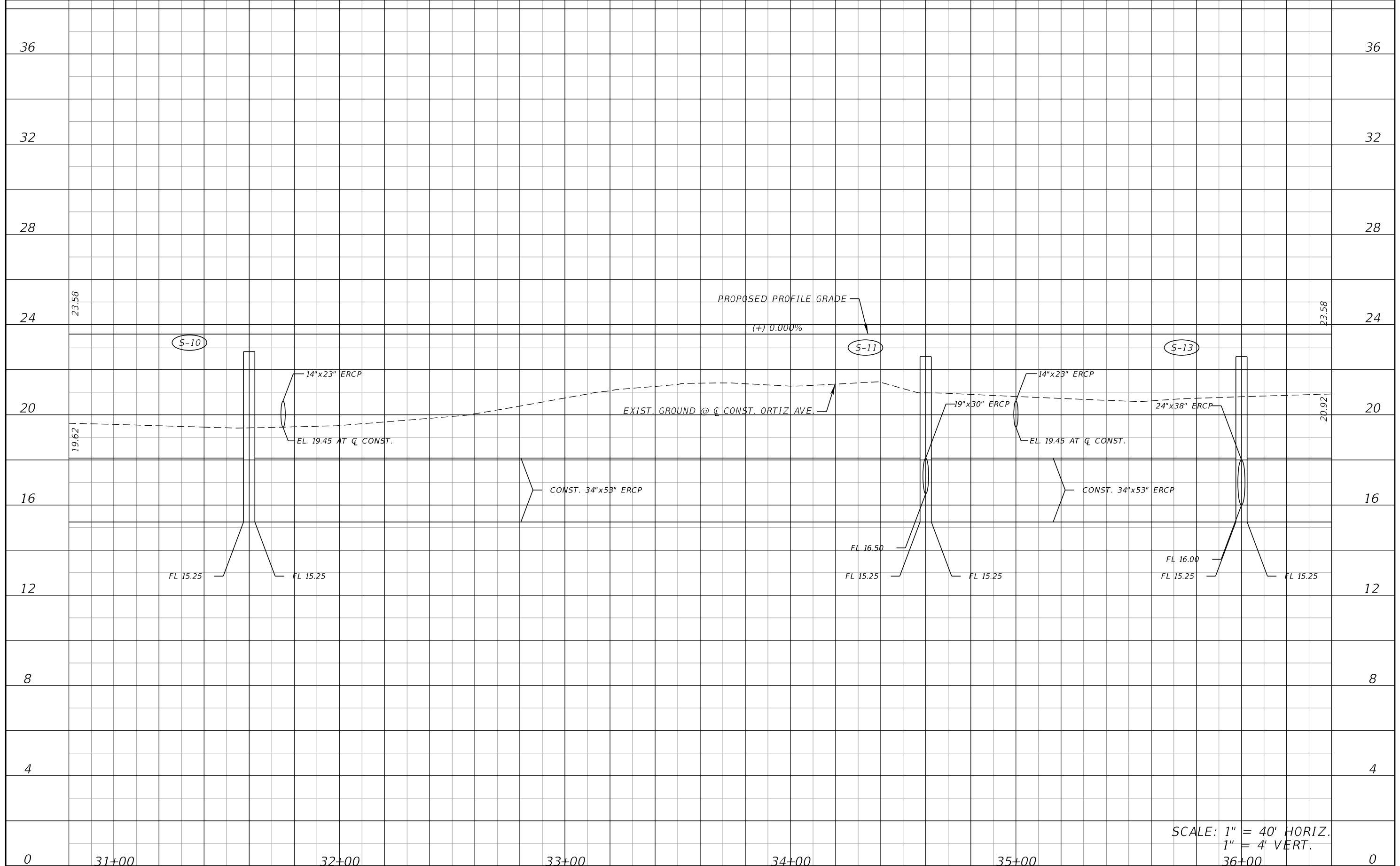
13461 Parker Commons Blvd, Suite 104
Fort Myers, Florida 33912
Engineer of Record: Adrienne Wisdom

LEE COUNTY DEPARTMENT OF TRANSPORTATION		
ROAD	COUNTY	CONTRACT NO.
CR 865 (ORTIZ AVE.)	LEE COUNTY	CN18-8479

ROADWAY PROFILE (3)

SHEET NO.
34

THE OFFICIAL RECORD OF THIS SHEET IS THE ELECTRONIC FILE DIGITALLY SIGNED AND SEALED UNDER RULE 61G15-23.004, F.A.C.



SCALE: 1" = 40' HORIZ.
1" = 4' VERT.

REVISIONS			
DATE	DESCRIPTION	DATE	DESCRIPTION

KCA
KISINGER CAMPO & ASSOCIATES P.E. No.: 78492

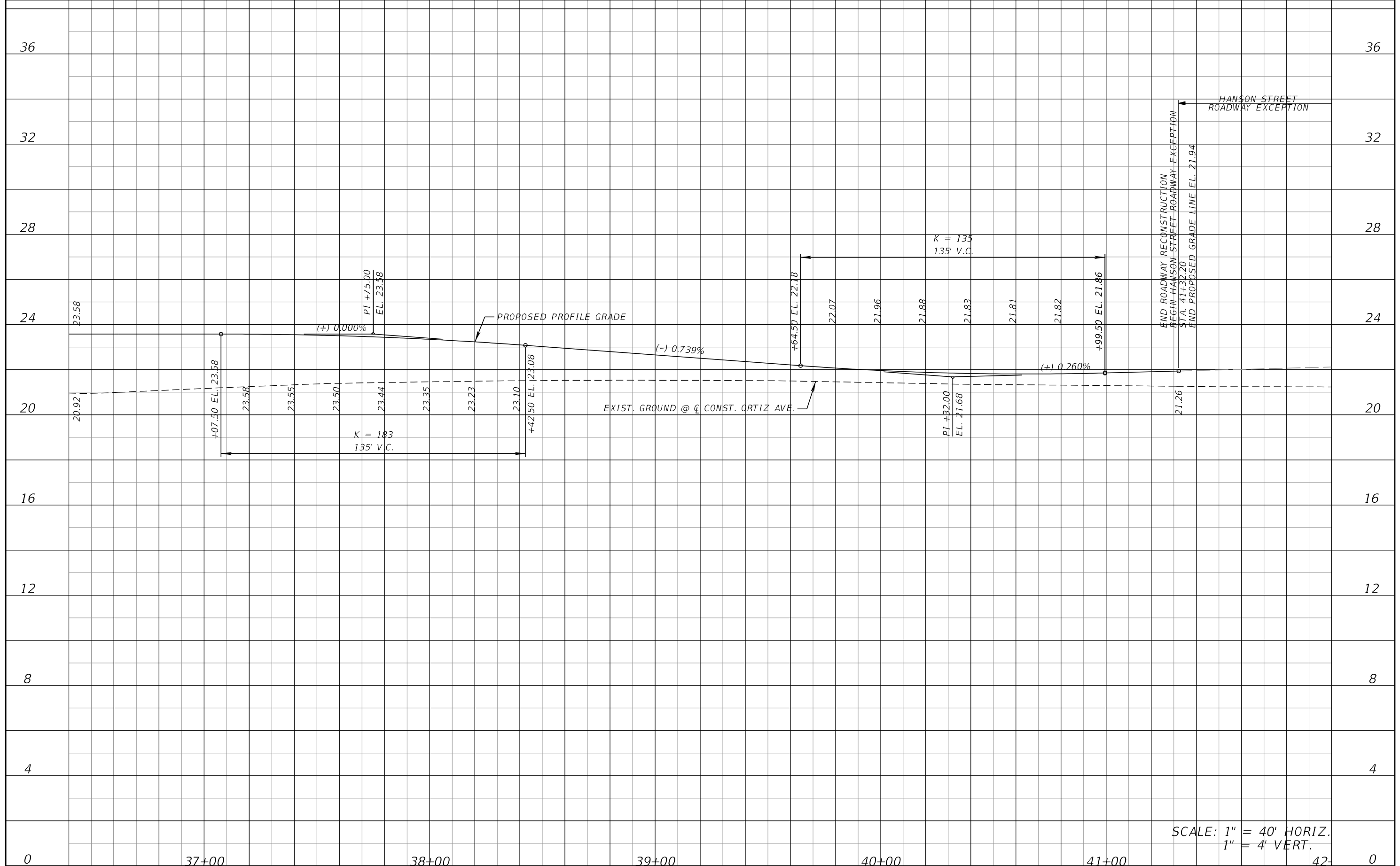
13461 Parker Commons Blvd, Suite 104
Fort Myers, Florida 33912
Engineer of Record: Adrienne Wisdom

LEE COUNTY DEPARTMENT OF TRANSPORTATION		
ROAD	COUNTY	CONTRACT NO.
CR 865 (ORTIZ AVE.)	LEE COUNTY	CN18-8479

ROADWAY PROFILE (4)

SHEET NO.
35

THE OFFICIAL RECORD OF THIS SHEET IS THE ELECTRONIC FILE DIGITALLY SIGNED AND SEALED UNDER RULE 61G15-23.004, F.A.C.



SCALE: 1" = 40' HORIZ.
1" = 4' VERT.

REVISIONS			
DATE	DESCRIPTION	DATE	DESCRIPTION

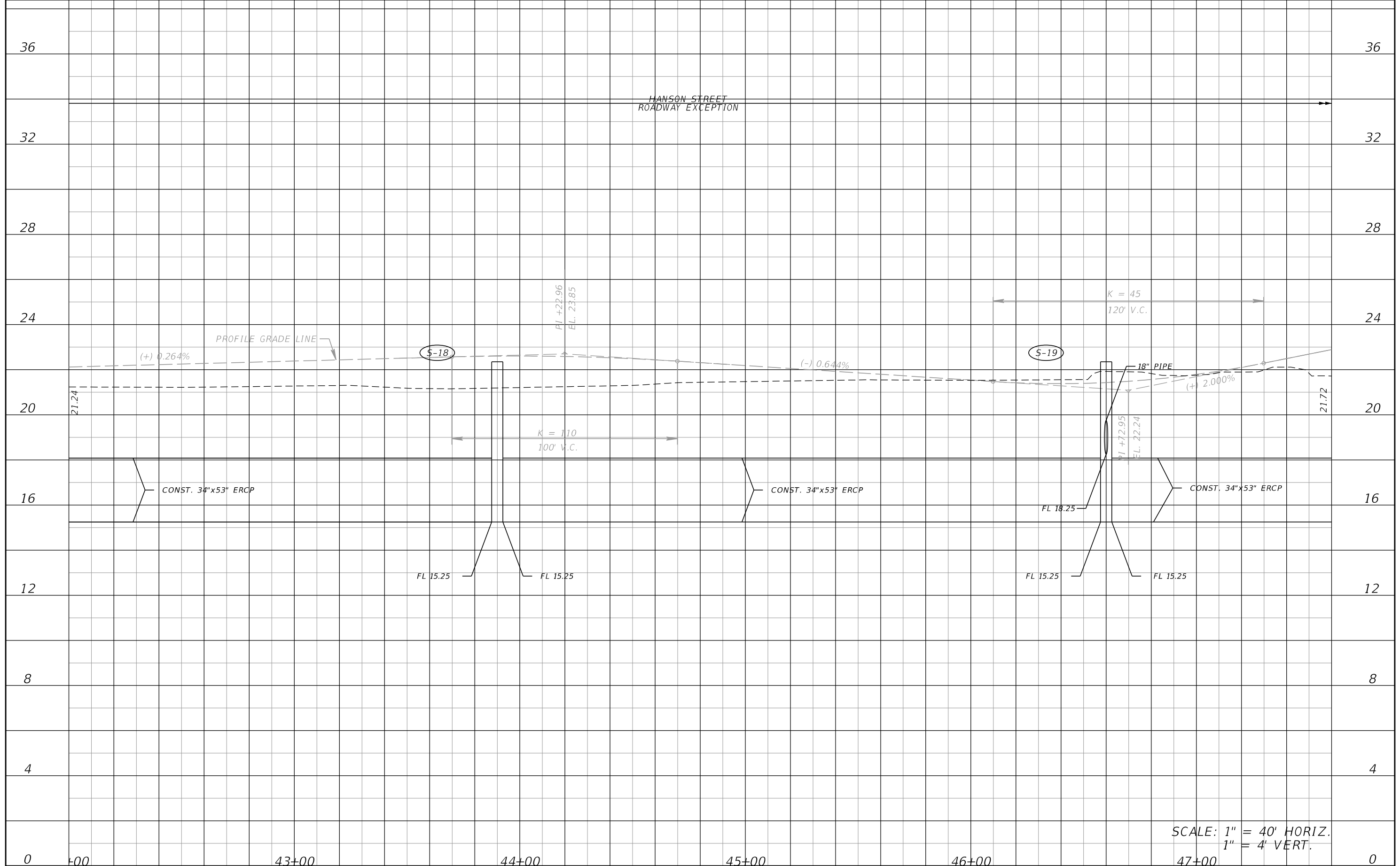
KCA 13461 Parker Commons Blvd, Suite 104
Fort Myers, Florida 33912
KISINGER CAMPO & ASSOCIATES P.E. No.: 78492
Engineer of Record: Adrienne Wisdom

LEE COUNTY DEPARTMENT OF TRANSPORTATION		
ROAD	COUNTY	CONTRACT NO.
CR 865 (ORTIZ AVE.)	LEE COUNTY	CN18-8479

ROADWAY PROFILE (5)

SHEET NO.
36

THE OFFICIAL RECORD OF THIS SHEET IS THE ELECTRONIC FILE DIGITALLY SIGNED AND SEALED UNDER RULE 61G15-23.004, F.A.C.



SCALE: 1" = 40' HORIZ.
1" = 4' VERT.

REVISIONS			
DATE	DESCRIPTION	DATE	DESCRIPTION

KCA
KISINGER CAMPO & ASSOCIATES P.E. No.: 78492

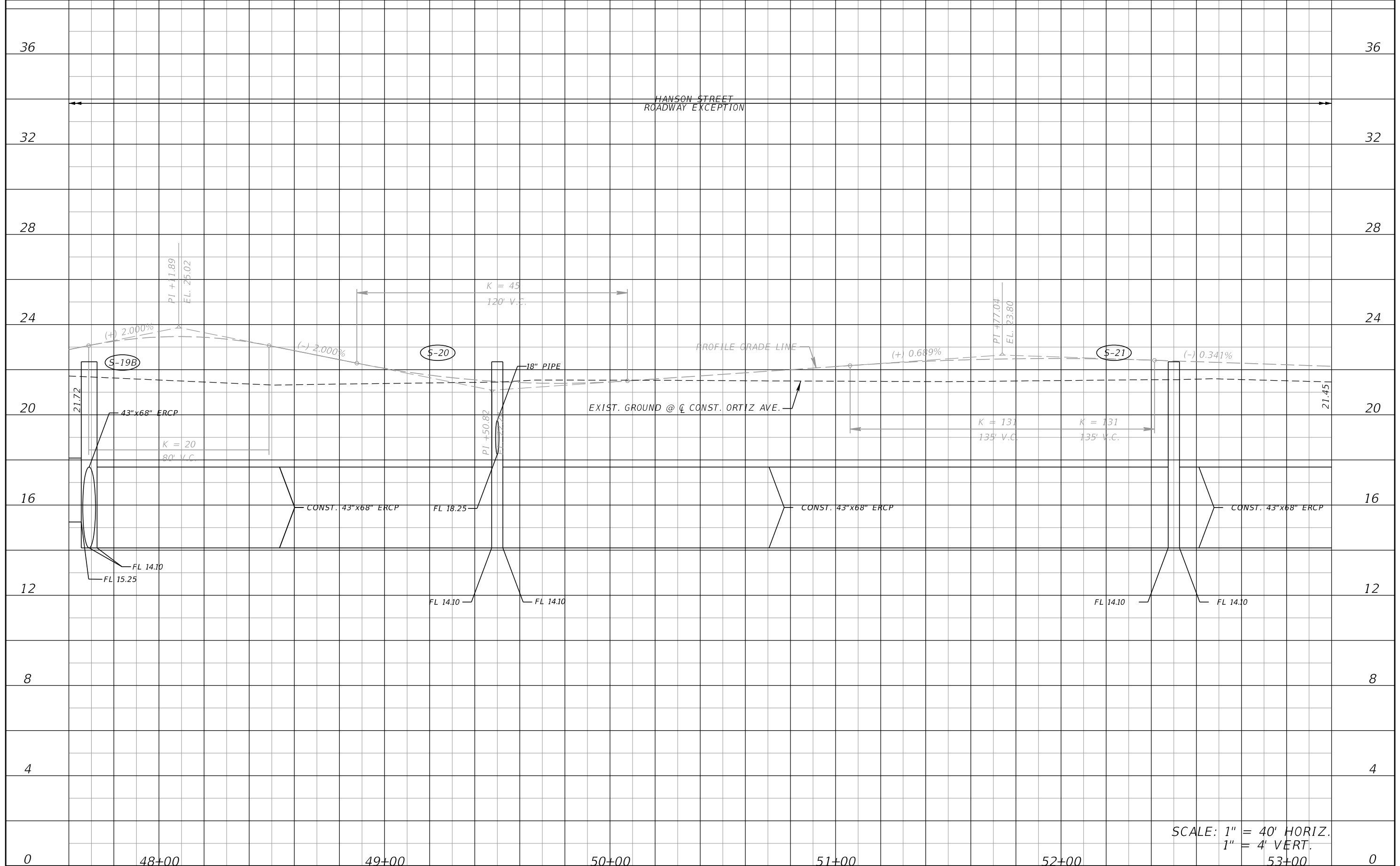
13461 Parker Commons Blvd, Suite 104
Fort Myers, Florida 33912
Engineer of Record: Adrienne Wisdom

LEE COUNTY DEPARTMENT OF TRANSPORTATION		
ROAD	COUNTY	CONTRACT NO.
CR 865 (ORTIZ AVE.)	LEE COUNTY	CN18-8479

ROADWAY PROFILE (6)

SHEET NO.
37

THE OFFICIAL RECORD OF THIS SHEET IS THE ELECTRONIC FILE DIGITALLY SIGNED AND SEALED UNDER RULE 61G15-23.004, F.A.C.



SCALE: 1" = 40' HORIZ.
1" = 4' VERT.

REVISIONS			
DATE	DESCRIPTION	DATE	DESCRIPTION

KCA
KISINGER CAMPO & ASSOCIATES P.E. No.: 78492

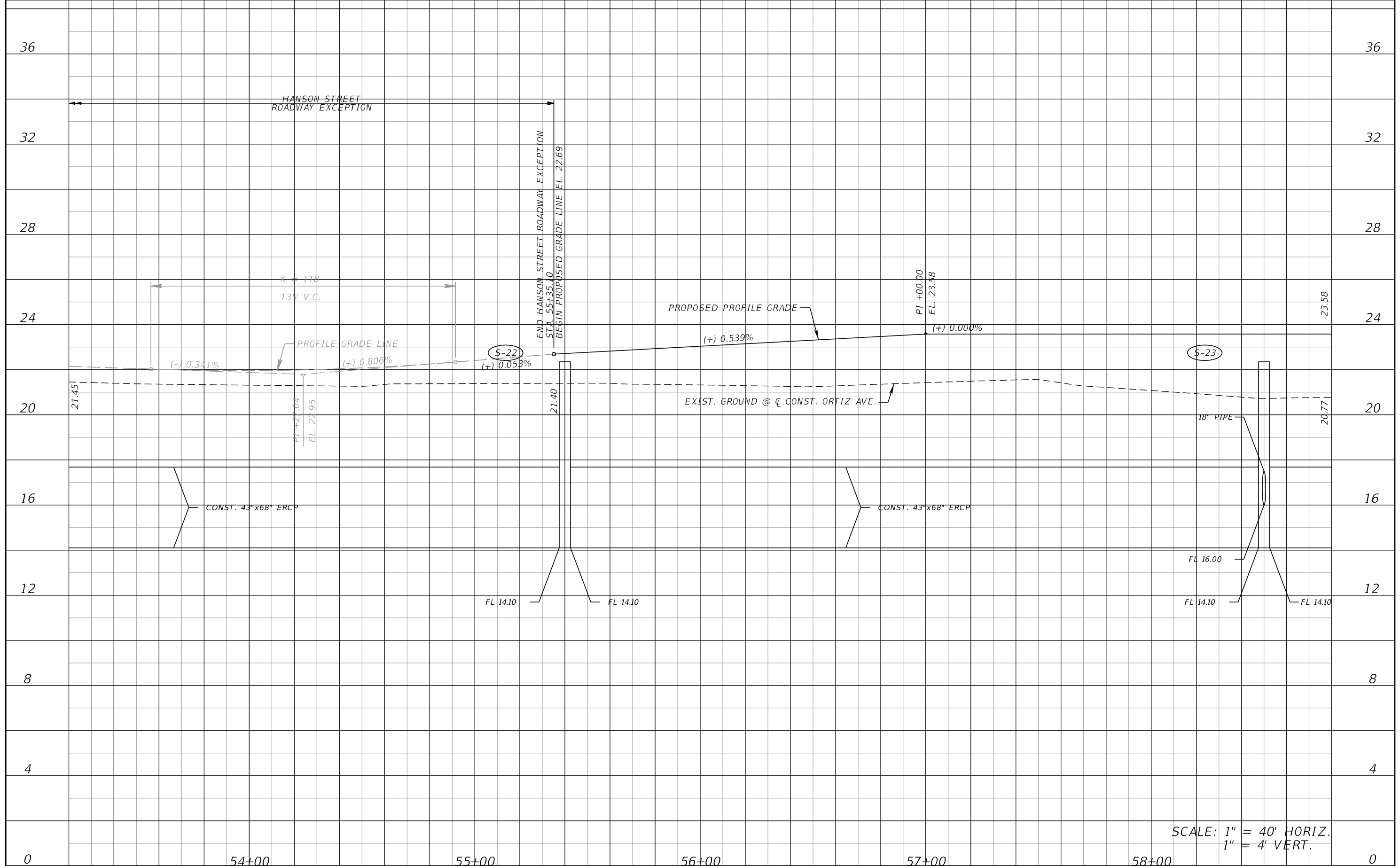
13461 Parker Commons Blvd, Suite 104
Fort Myers, Florida 33912
Engineer of Record: Adrienne Wisdom

LEE COUNTY DEPARTMENT OF TRANSPORTATION		
ROAD	COUNTY	CONTRACT NO.
CR 865 (ORTIZ AVE.)	LEE COUNTY	CN18-8479

ROADWAY PROFILE (7)

SHEET NO.
38

THE OFFICIAL RECORD OF THIS SHEET IS THE ELECTRONIC FILE DIGITALLY SIGNED AND SEALED UNDER RULE 61G15-23.004, F.A.C.



SCALE: 1" = 40' HORIZ.
1" = 4' VERT.

REVISIONS			
DATE	DESCRIPTION	DATE	DESCRIPTION

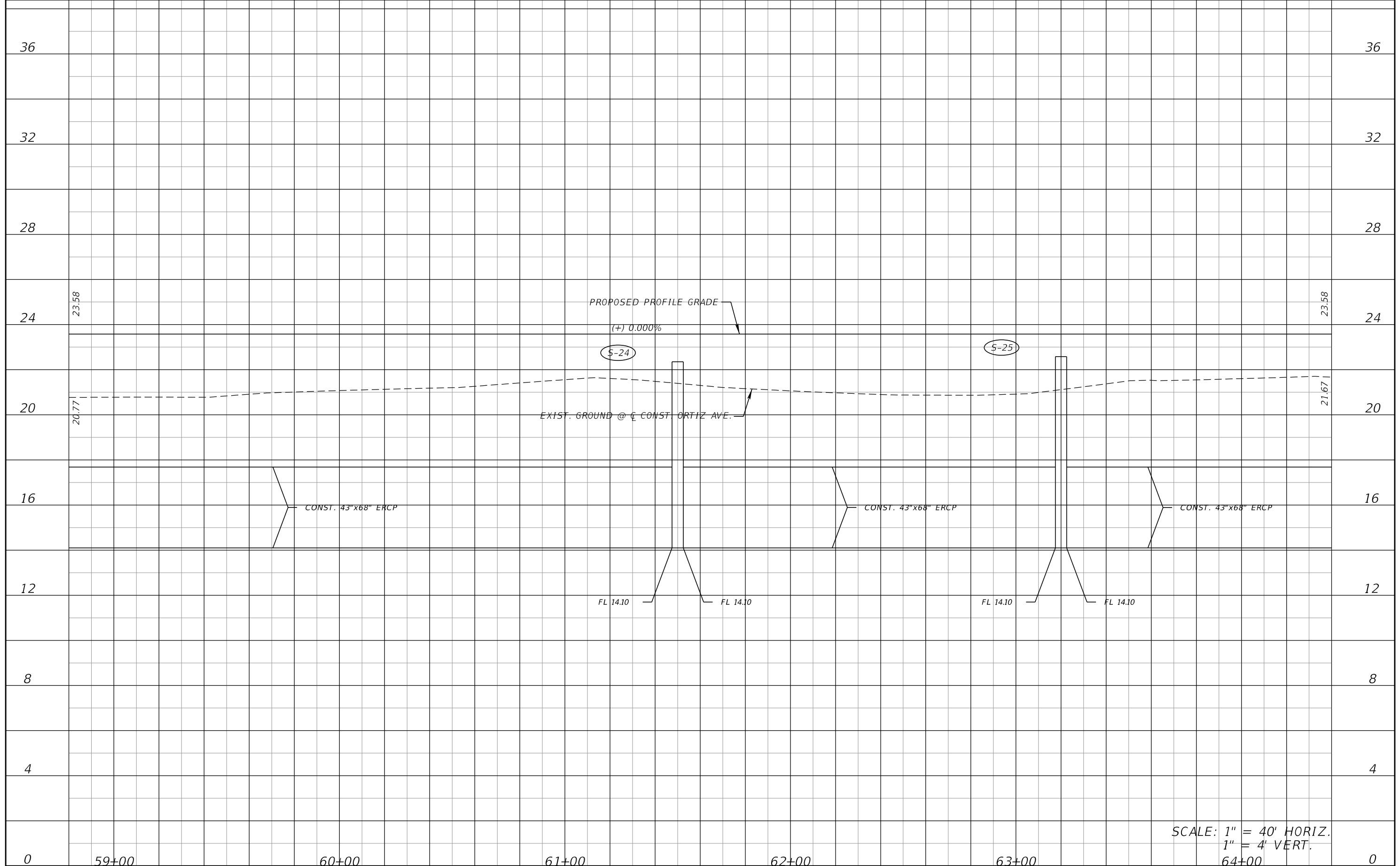
KCA 13461 Parker Commons Blvd, Suite 104
Fort Myers, Florida 33912
Engineer of Record: Adrienne Wisdom
& ASSOCIATES P.E. No.: 78492

LEE COUNTY DEPARTMENT OF TRANSPORTATION		
ROAD	COUNTY	CONTRACT NO.
CR 865 (ORTIZ AVE.)	LEE COUNTY	CN18-8479

ROADWAY PROFILE (8)

SHEET NO.
39

THE OFFICIAL RECORD OF THIS SHEET IS THE ELECTRONIC FILE DIGITALLY SIGNED AND SEALED UNDER RULE 61G15-23.004, F.A.C.



SCALE: 1" = 40' HORIZ.
1" = 4' VERT.

REVISIONS			
DATE	DESCRIPTION	DATE	DESCRIPTION

KCA
KISINGER CAMPO & ASSOCIATES P.E. No.: 78492

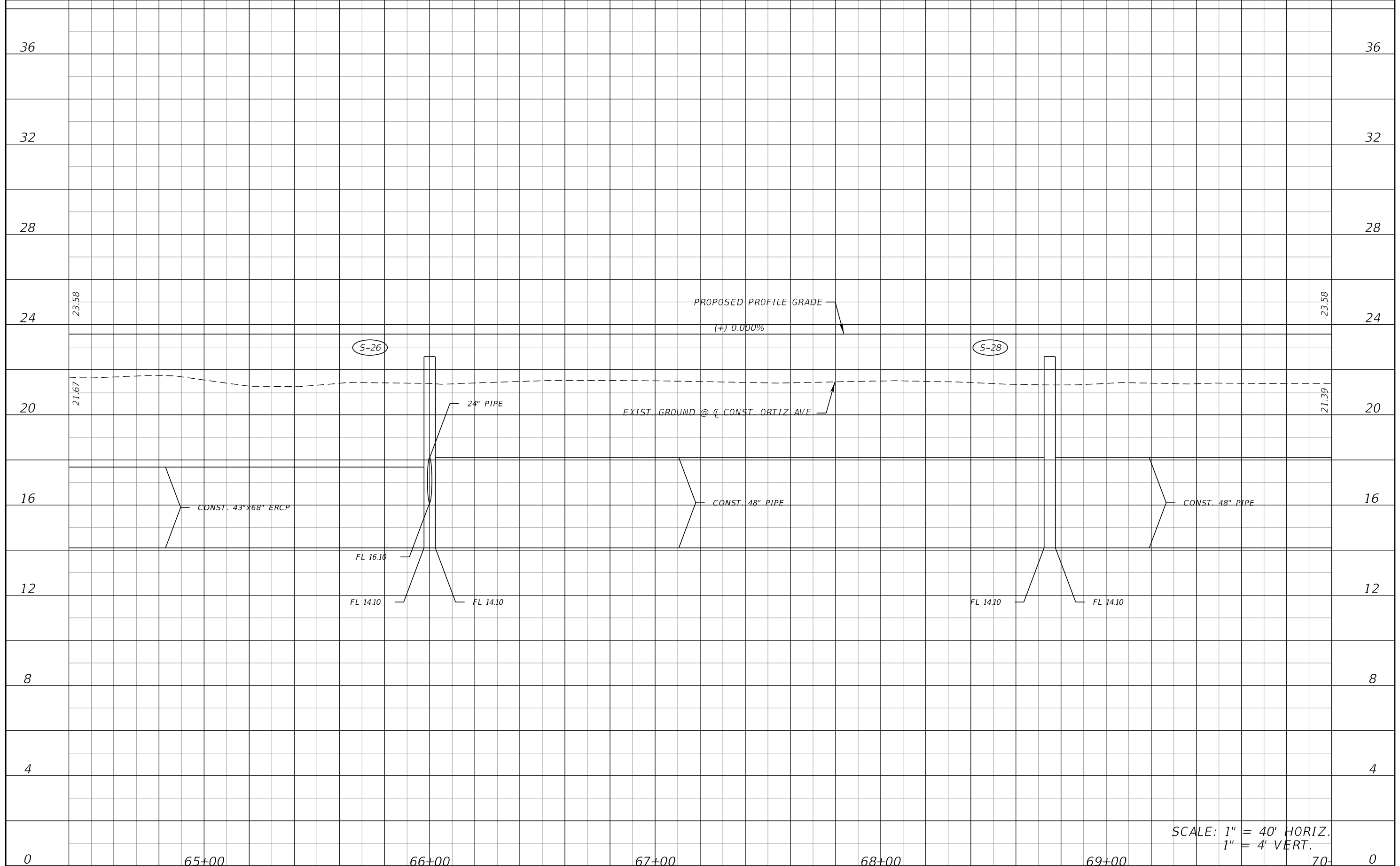
13461 Parker Commons Blvd, Suite 104
Fort Myers, Florida 33912
Engineer of Record: Adrienne Wisdom

LEE COUNTY DEPARTMENT OF TRANSPORTATION		
ROAD	COUNTY	CONTRACT NO.
CR 865 (ORTIZ AVE.)	LEE COUNTY	CN18-8479

ROADWAY PROFILE (9)

SHEET NO.
40

THE OFFICIAL RECORD OF THIS SHEET IS THE ELECTRONIC FILE DIGITALLY SIGNED AND SEALED UNDER RULE 61G15-23.004, F.A.C.



SCALE: 1" = 40' HORIZ.
1" = 4' VERT.

REVISIONS			
DATE	DESCRIPTION	DATE	DESCRIPTION

KCA
KISINGER CAMPO & ASSOCIATES P.E. No.: 78492

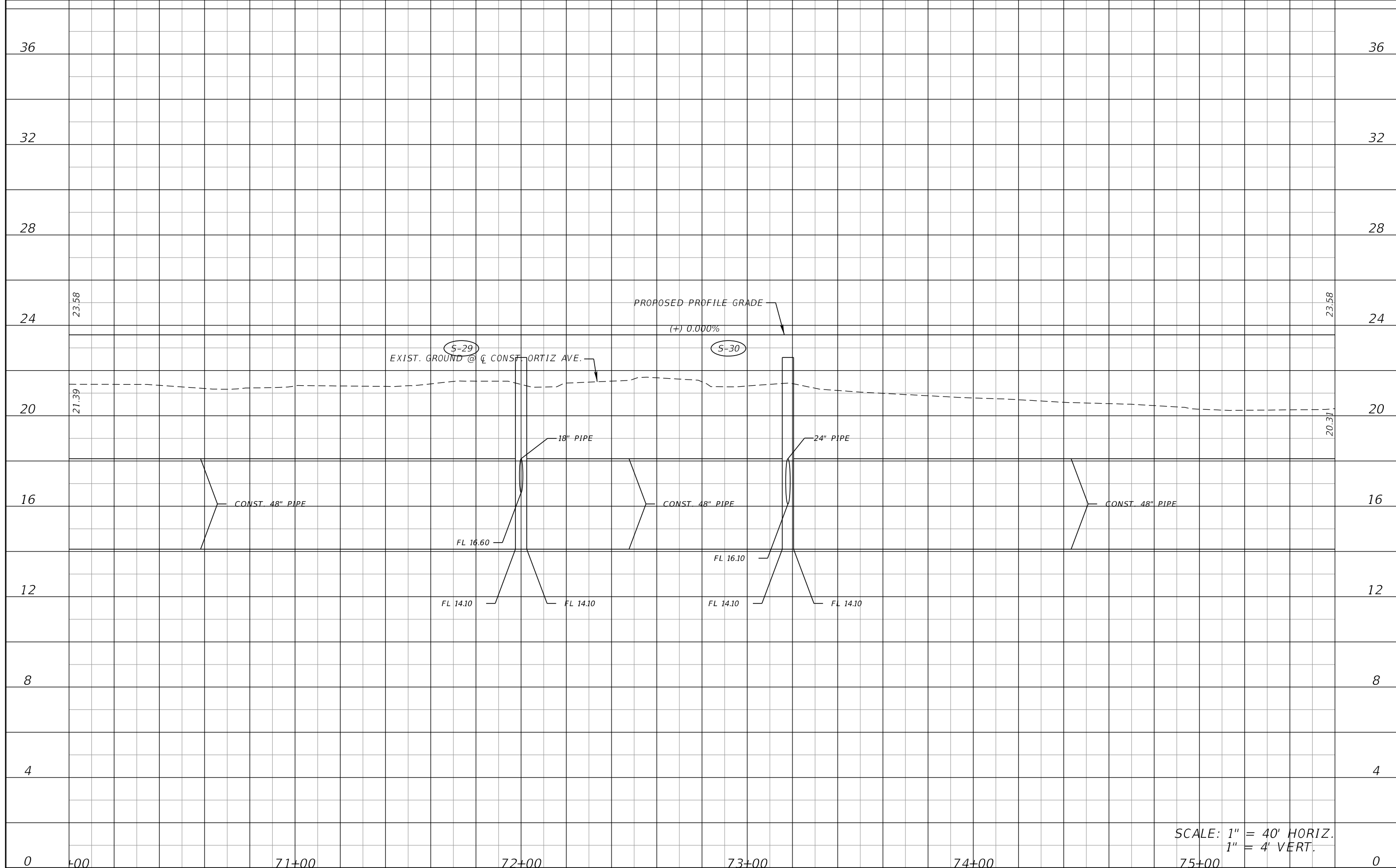
13461 Parker Commons Blvd, Suite 104
Fort Myers, Florida 33912
Engineer of Record: Adrienne Wisdom

LEE COUNTY DEPARTMENT OF TRANSPORTATION		
ROAD	COUNTY	CONTRACT NO.
CR 865 (ORTIZ AVE.)	LEE COUNTY	CN18-8479

ROADWAY PROFILE (10)

SHEET NO.
41

THE OFFICIAL RECORD OF THIS SHEET IS THE ELECTRONIC FILE DIGITALLY SIGNED AND SEALED UNDER RULE 61G15-23.004, F.A.C.



SCALE: 1" = 40' HORIZ.
1" = 4' VERT.

REVISIONS			
DATE	DESCRIPTION	DATE	DESCRIPTION

KCA
KISINGER CAMPO & ASSOCIATES P.E. No.: 78492

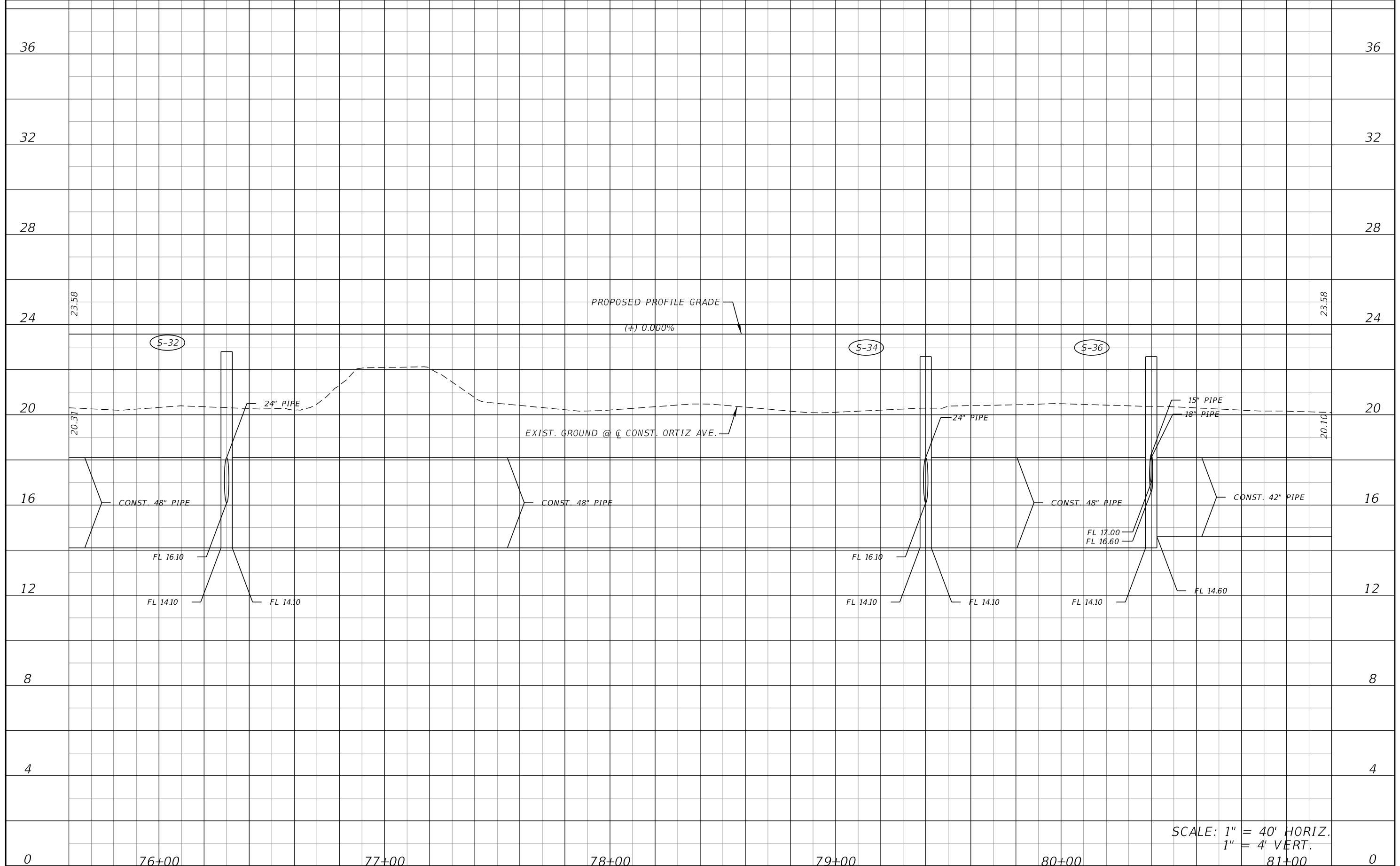
13461 Parker Commons Blvd, Suite 104
Fort Myers, Florida 33912
Engineer of Record: Adrienne Wisdom

LEE COUNTY DEPARTMENT OF TRANSPORTATION		
ROAD	COUNTY	CONTRACT NO.
CR 865 (ORTIZ AVE.)	LEE COUNTY	CN18-8479

ROADWAY PROFILE (11)

SHEET NO. 42

THE OFFICIAL RECORD OF THIS SHEET IS THE ELECTRONIC FILE DIGITALLY SIGNED AND SEALED UNDER RULE 61G15-23.004, F.A.C.



SCALE: 1" = 40' HORIZ.
1" = 4' VERT.

REVISIONS			
DATE	DESCRIPTION	DATE	DESCRIPTION

KCA
KISINGER CAMPO & ASSOCIATES P.E. No.: 78492

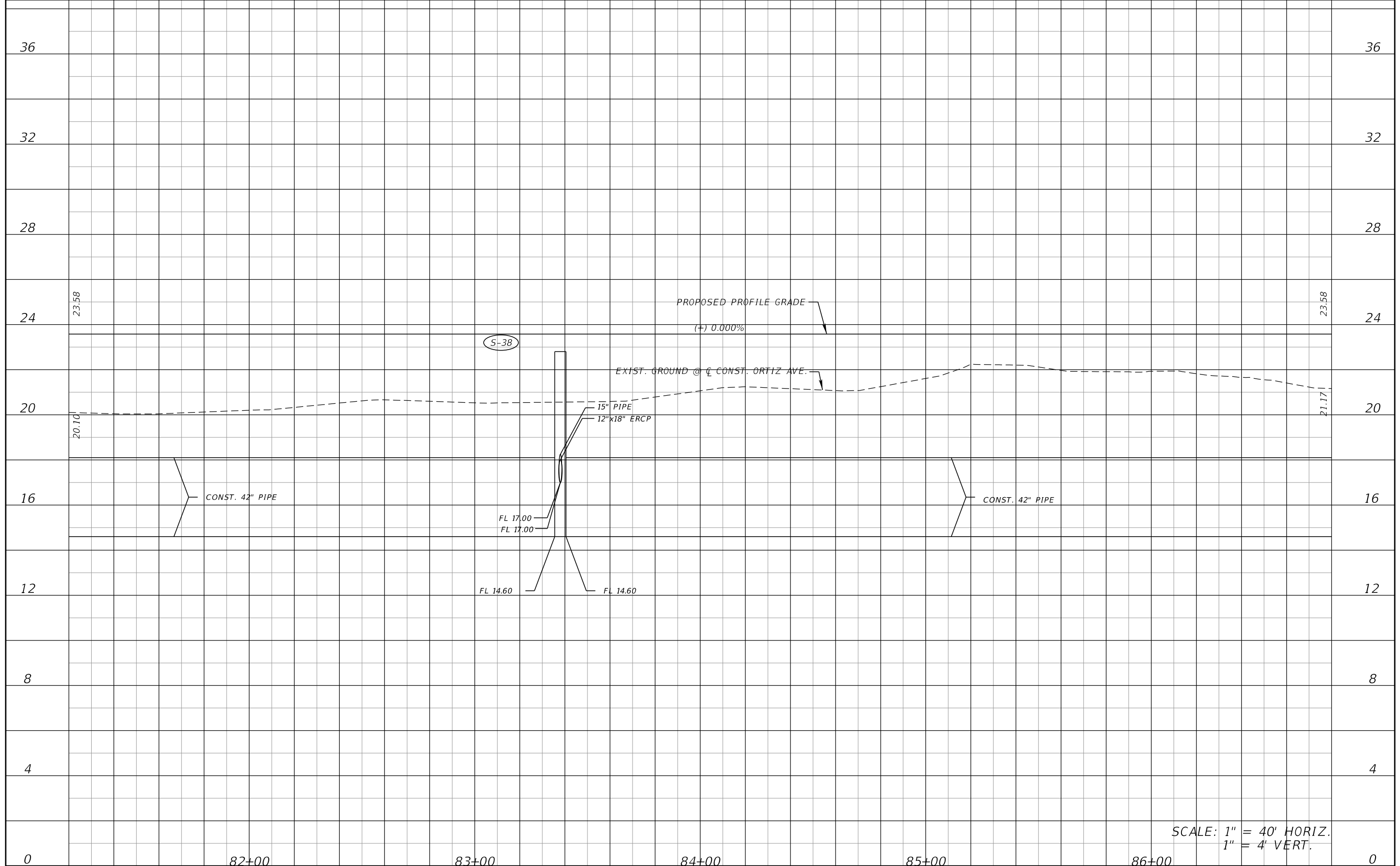
13461 Parker Commons Blvd, Suite 104
Fort Myers, Florida 33912
Engineer of Record: Adrienne Wisdom

LEE COUNTY DEPARTMENT OF TRANSPORTATION		
ROAD	COUNTY	CONTRACT NO.
CR 865 (ORTIZ AVE.)	LEE COUNTY	CN18-8479

ROADWAY PROFILE (12)

SHEET NO.
43

THE OFFICIAL RECORD OF THIS SHEET IS THE ELECTRONIC FILE DIGITALLY SIGNED AND SEALED UNDER RULE 61G15-23.004, F.A.C.



SCALE: 1" = 40' HORIZ.
1" = 4' VERT.

REVISIONS			
DATE	DESCRIPTION	DATE	DESCRIPTION

KCA
KISINGER CAMPO & ASSOCIATES P.E. No.: 78492

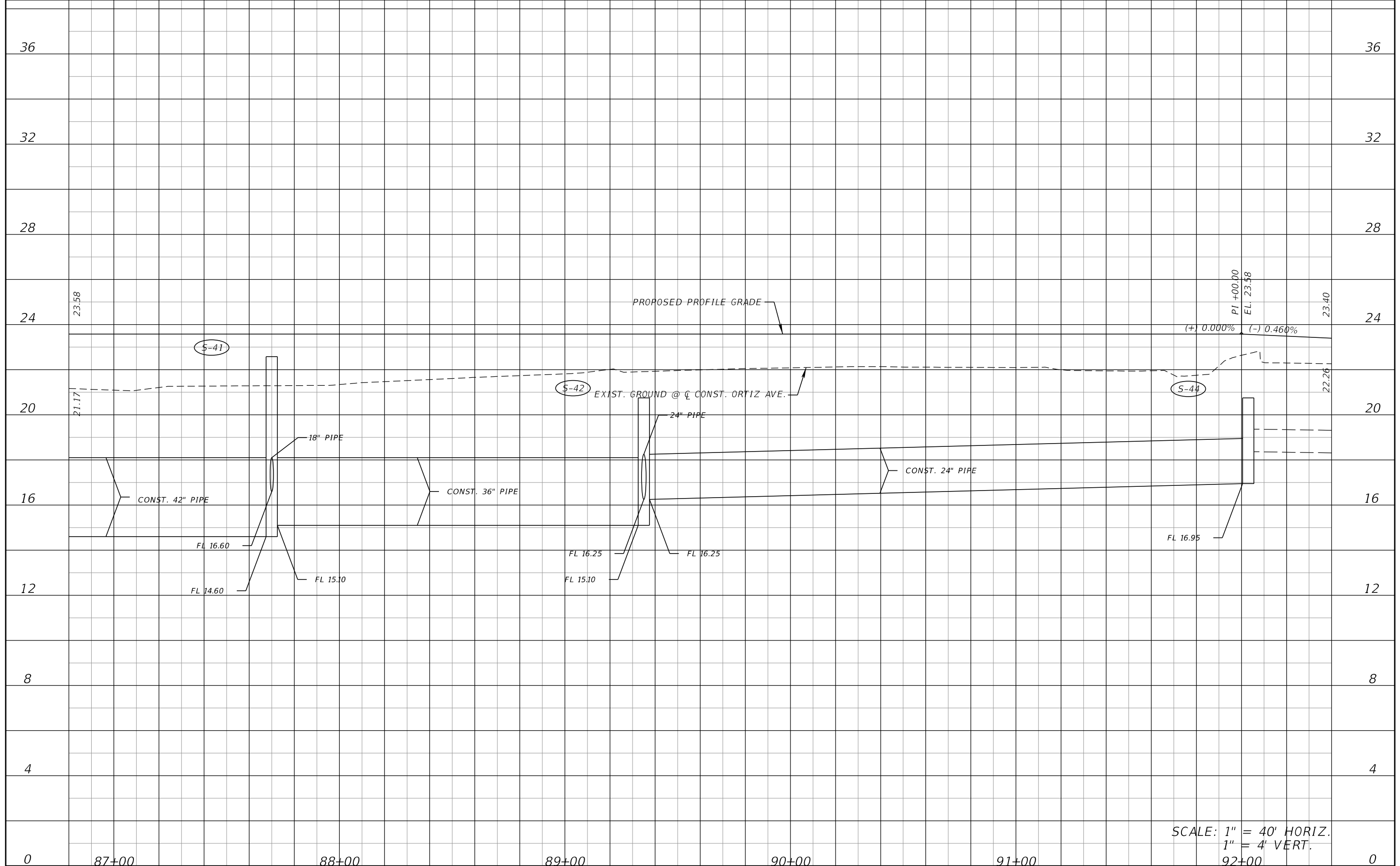
13461 Parker Commons Blvd, Suite 104
Fort Myers, Florida 33912
Engineer of Record: Adrienne Wisdom

LEE COUNTY DEPARTMENT OF TRANSPORTATION		
ROAD	COUNTY	CONTRACT NO.
CR 865 (ORTIZ AVE.)	LEE COUNTY	CN18-8479

ROADWAY PROFILE (13)

SHEET NO.
44

THE OFFICIAL RECORD OF THIS SHEET IS THE ELECTRONIC FILE DIGITALLY SIGNED AND SEALED UNDER RULE 61G15-23.004, F.A.C.



SCALE: 1" = 40' HORIZ.
1" = 4' VERT.

REVISIONS			
DATE	DESCRIPTION	DATE	DESCRIPTION

KCA
KISINGER CAMPO & ASSOCIATES P.E. No.: 78492

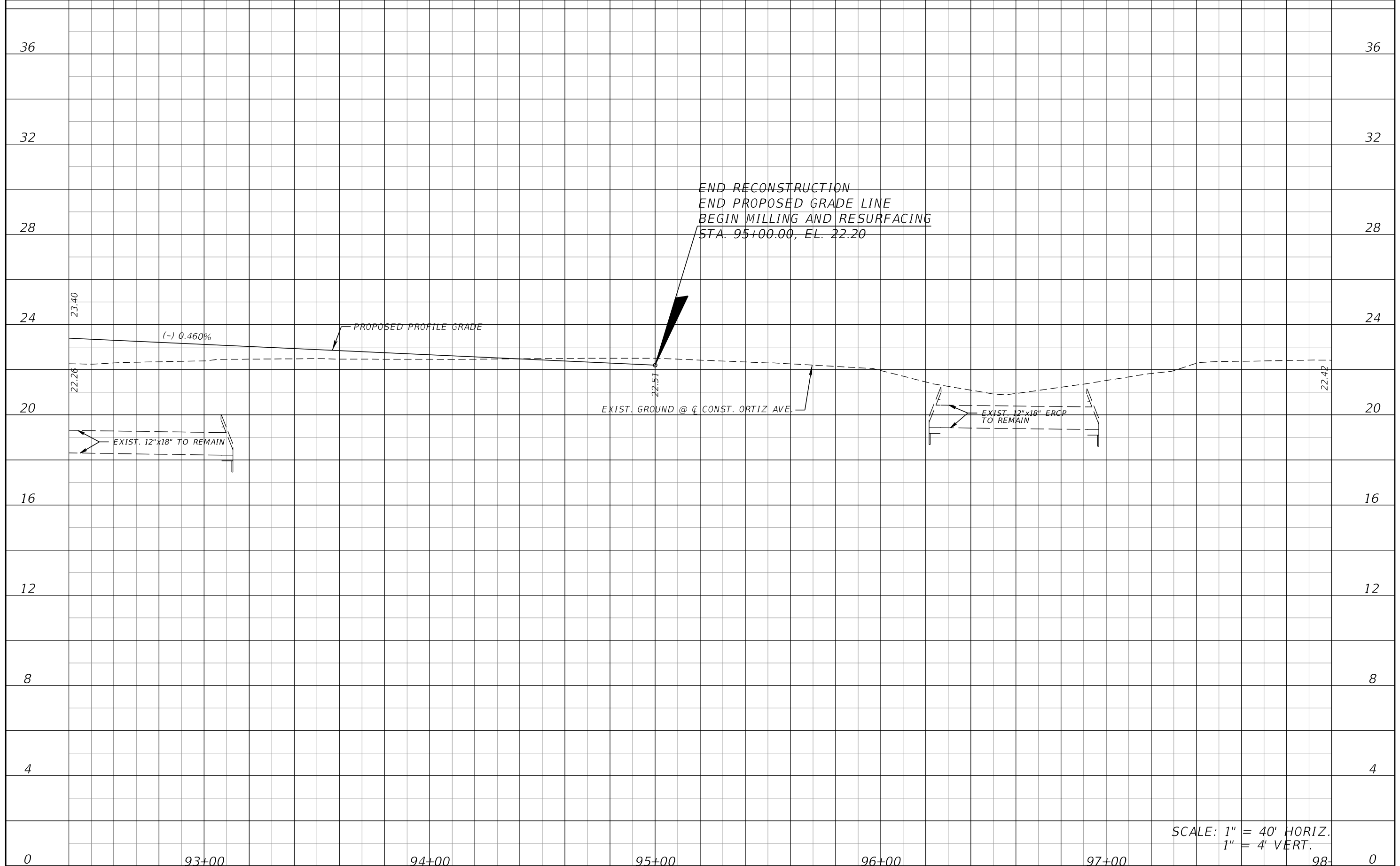
13461 Parker Commons Blvd, Suite 104
Fort Myers, Florida 33912
Engineer of Record: Adrienne Wisdom

LEE COUNTY DEPARTMENT OF TRANSPORTATION		
ROAD	COUNTY	CONTRACT NO.
CR 865 (ORTIZ AVE.)	LEE COUNTY	CN18-8479

ROADWAY PROFILE (14)

SHEET NO.
45

THE OFFICIAL RECORD OF THIS SHEET IS THE ELECTRONIC FILE DIGITALLY SIGNED AND SEALED UNDER RULE 61G15-23.004, F.A.C.



SCALE: 1" = 40' HORIZ.
1" = 4' VERT.

REVISIONS			
DATE	DESCRIPTION	DATE	DESCRIPTION

KCA
KISINGER CAMPO & ASSOCIATES P.E. No.: 78492


13461 Parker Commons Blvd, Suite 104
Fort Myers, Florida 33912
Engineer of Record: Adrienne Wisdom

LEE COUNTY DEPARTMENT OF TRANSPORTATION		
ROAD	COUNTY	CONTRACT NO.
CR 865 (ORTIZ AVE.)	LEE COUNTY	CN18-8479

ROADWAY PROFILE (15)

SHEET NO.
46

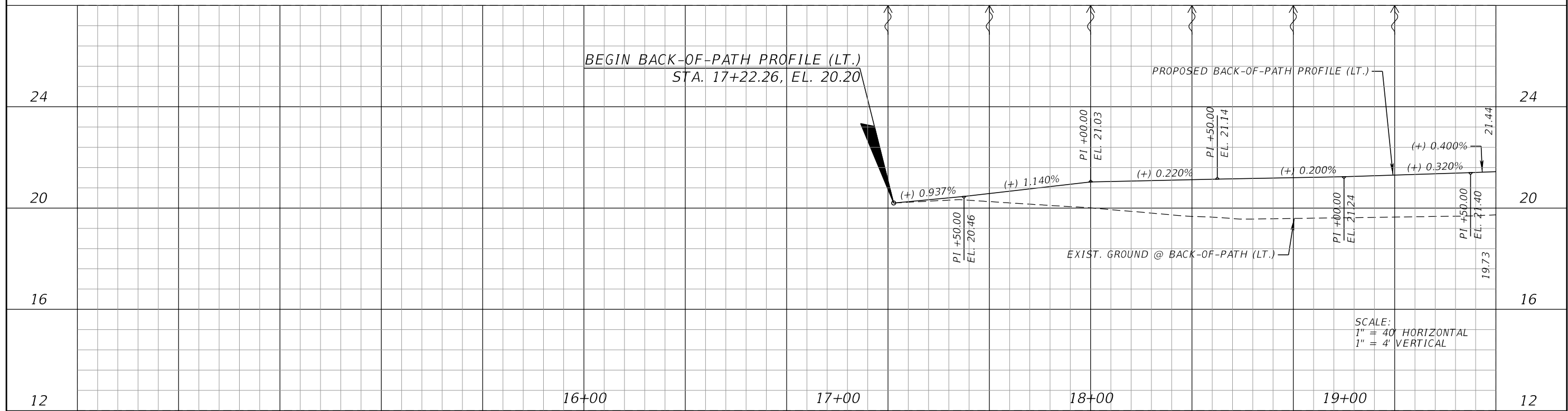
THE OFFICIAL RECORD OF THIS SHEET IS THE ELECTRONIC FILE DIGITALLY SIGNED AND SEALED UNDER RULE 61G15-23.004, F.A.C.



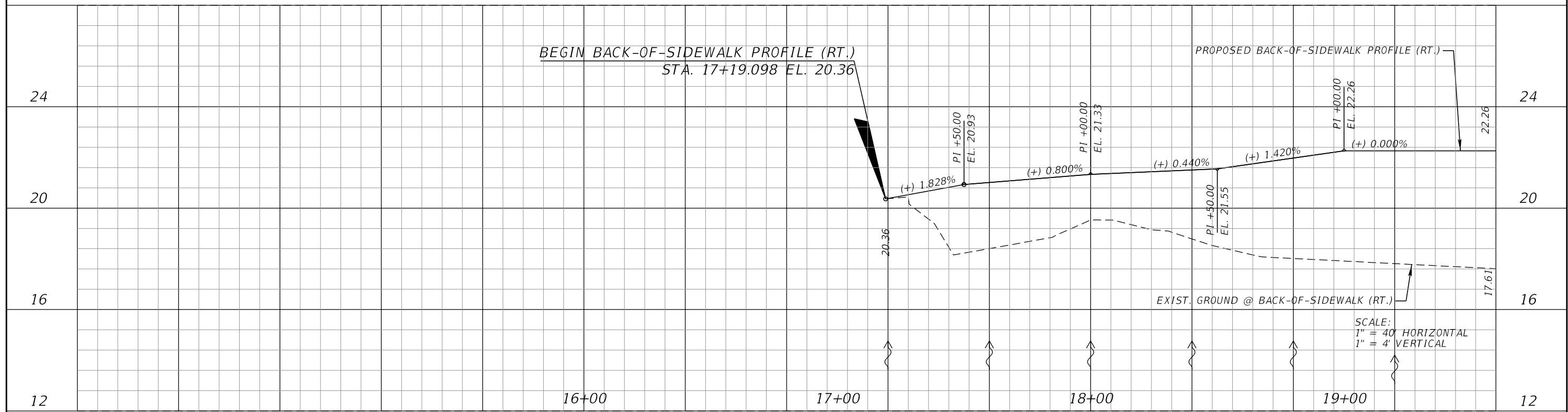
THE OFFICIAL RECORD OF THIS SHEET IS THE ELECTRONIC FILE DIGITALLY SIGNED AND SEALED UNDER RULE 61G15-23.004, F.A.C.

0	+00	99+00	100+00	101+00	0																								
SCALE: 1" = 40' HORIZ. 1" = 4' VERT.																													
<table border="1" style="width: 100%; border-collapse: collapse;"> <thead> <tr> <th colspan="2" style="text-align: center;">REVISIONS</th> </tr> <tr> <th style="width: 50%;">DATE</th> <th style="width: 50%;">DESCRIPTION</th> </tr> </thead> <tbody> <tr> <td> </td> <td> </td> </tr> </tbody> </table>				REVISIONS		DATE	DESCRIPTION			<table border="1" style="width: 100%; border-collapse: collapse;"> <tr> <td colspan="3" style="text-align: center;">KCA KISINGER CAMPO & ASSOCIATES P.E. No.: 78492</td> </tr> <tr> <td colspan="3" style="font-size: small;">13461 Parker Commons Blvd, Suite 104 Fort Myers, Florida 33912 Engineer of Record: Adrienne Wisdom</td> </tr> </table>		KCA KISINGER CAMPO & ASSOCIATES P.E. No.: 78492			13461 Parker Commons Blvd, Suite 104 Fort Myers, Florida 33912 Engineer of Record: Adrienne Wisdom			<table border="1" style="width: 100%; border-collapse: collapse;"> <tr> <td colspan="3" style="text-align: center;">LEE COUNTY DEPARTMENT OF TRANSPORTATION</td> </tr> <tr> <td style="width: 33%; text-align: center;">ROAD CR 865 (ORTIZ AVE.)</td> <td style="width: 33%; text-align: center;">COUNTY LEE COUNTY</td> <td style="width: 33%; text-align: center;">CONTRACT NO. CN18-8479</td> </tr> </table>		LEE COUNTY DEPARTMENT OF TRANSPORTATION			ROAD CR 865 (ORTIZ AVE.)	COUNTY LEE COUNTY	CONTRACT NO. CN18-8479	<p style="font-size: large; font-weight: bold;">ROADWAY PROFILE (16)</p>	<table border="1" style="width: 100%; border-collapse: collapse;"> <tr> <td style="text-align: center;">SHEET NO.</td> </tr> <tr> <td style="text-align: center; font-size: large;">47</td> </tr> </table>	SHEET NO.	47
REVISIONS																													
DATE	DESCRIPTION																												
KCA KISINGER CAMPO & ASSOCIATES P.E. No.: 78492																													
13461 Parker Commons Blvd, Suite 104 Fort Myers, Florida 33912 Engineer of Record: Adrienne Wisdom																													
LEE COUNTY DEPARTMENT OF TRANSPORTATION																													
ROAD CR 865 (ORTIZ AVE.)	COUNTY LEE COUNTY	CONTRACT NO. CN18-8479																											
SHEET NO.																													
47																													

BACK-OF-PATH PROFILE LEFT



BACK-OF-SIDEWALK PROFILE RIGHT



REVISIONS			
DATE	DESCRIPTION	DATE	DESCRIPTION

KCA
KISINGER CAMPO & ASSOCIATES P.E. No.: 78492

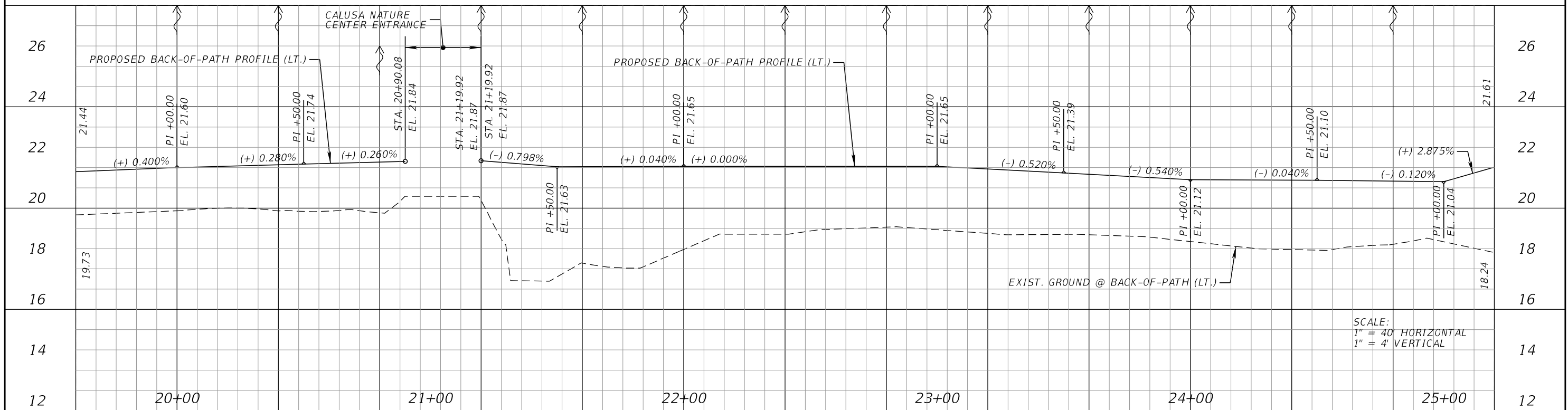
13461 Parker Commons Blvd, Suite 104
Fort Myers, Florida 33912
Engineer of Record: Adrienne Wisdom

LEE COUNTY DEPARTMENT OF TRANSPORTATION		
ROAD	COUNTY	CONTRACT NO.
CR 865 (ORTIZ AVE.)	LEE COUNTY	CN18-8479

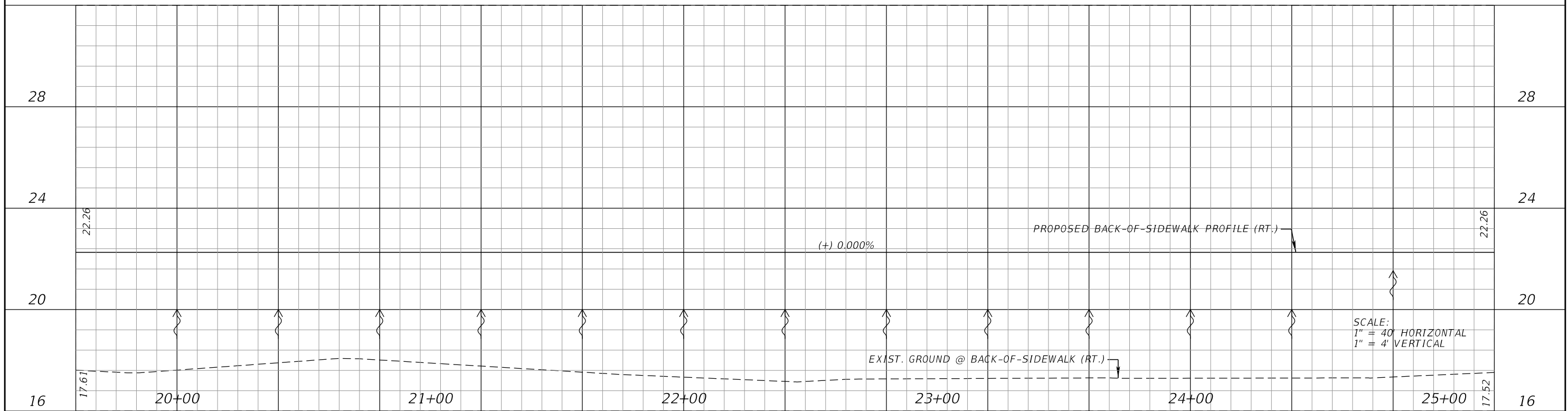
**BACK-OF-SIDEWALK
PROFILE (1)**

SHEET NO.
48

BACK-OF-PATH PROFILE LEFT



BACK-OF-SIDEWALK PROFILE RIGHT



REVISIONS			
DATE	DESCRIPTION	DATE	DESCRIPTION

KCA
 KISINGER CAMPO & ASSOCIATES P.E. No.: 78492

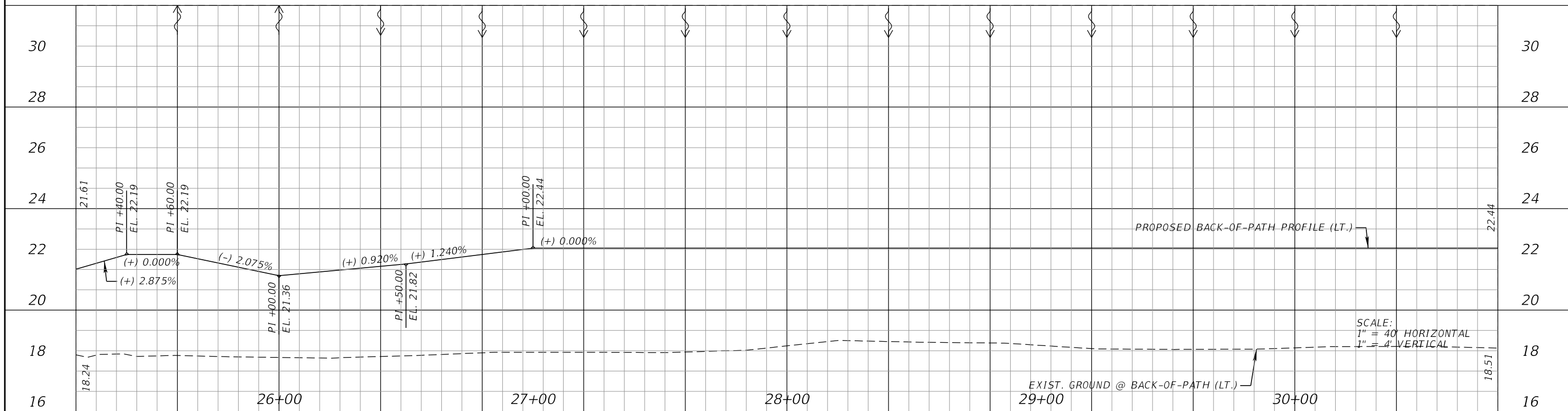
13461 Parker Commons Blvd, Suite 104
 Fort Myers, Florida 33912
 Engineer of Record: Adrienne Wisdom

LEE COUNTY DEPARTMENT OF TRANSPORTATION		
ROAD	COUNTY	CONTRACT NO.
CR 865 (ORTIZ AVE.)	LEE COUNTY	CN18-8479

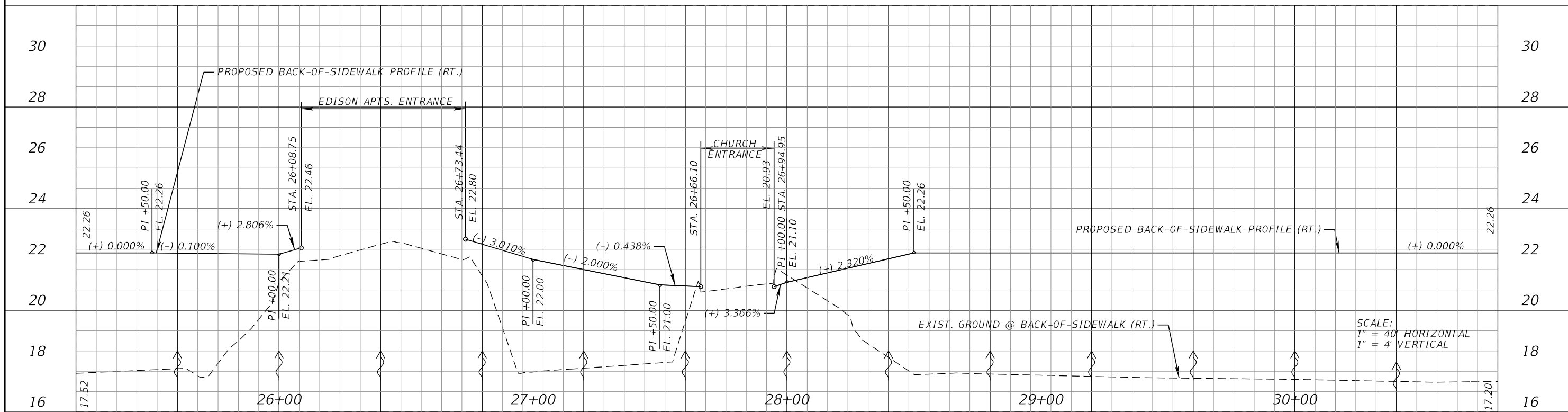
BACK-OF-SIDEWALK
PROFILE (2)

SHEET NO.
49

BACK-OF-PATH PROFILE LEFT



BACK-OF-SIDEWALK PROFILE RIGHT



REVISIONS			
DATE	DESCRIPTION	DATE	DESCRIPTION

KCA
KISINGER CAMPO & ASSOCIATES P.E. No.: 78492

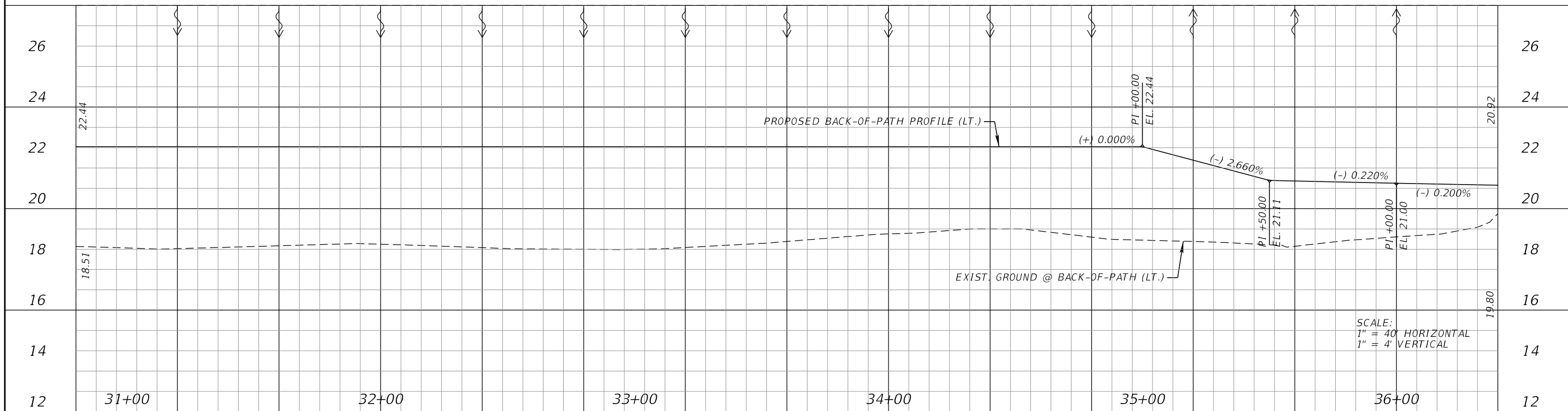
13461 Parker Commons Blvd, Suite 104
Fort Myers, Florida 33912
Engineer of Record: Adrienne Wisdom

LEE COUNTY DEPARTMENT OF TRANSPORTATION		
ROAD	COUNTY	CONTRACT NO.
CR 865 (ORTIZ AVE.)	LEE COUNTY	CN18-8479

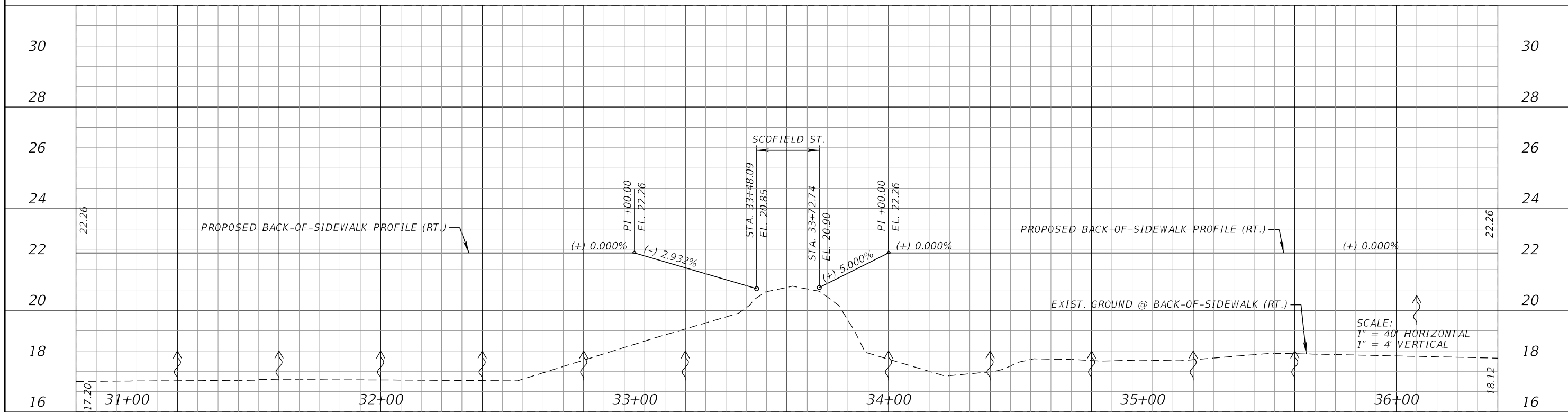
BACK-OF-SIDEWALK PROFILE (3)	

SHEET NO.
50

BACK-OF-PATH PROFILE LEFT



BACK-OF-SIDEWALK PROFILE RIGHT



REVISIONS			
DATE	DESCRIPTION	DATE	DESCRIPTION

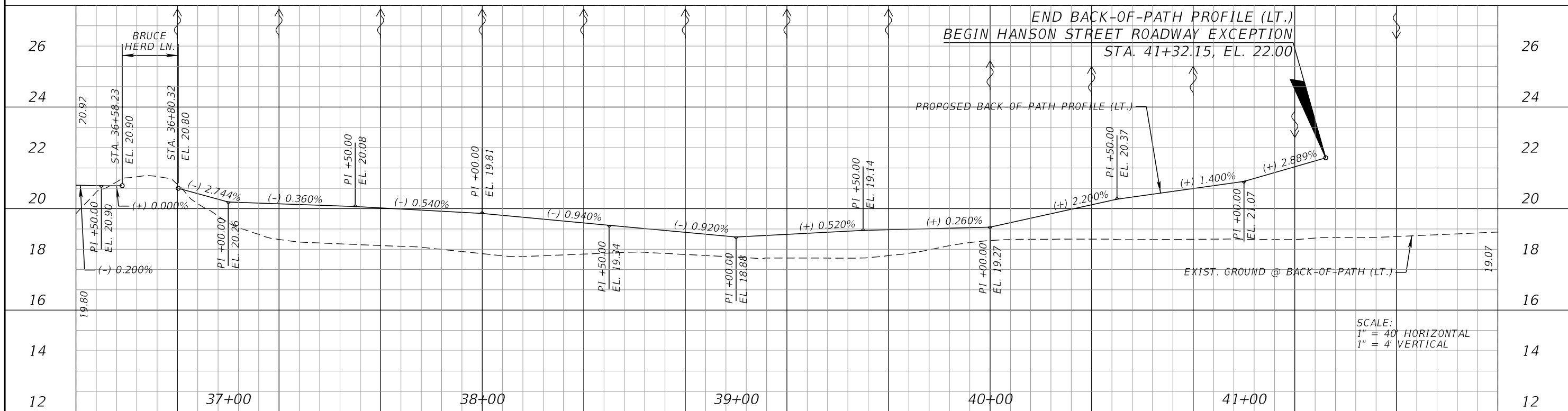
KCA
 KISINGER CAMPO & ASSOCIATES P.E. No.: 78492
 13461 Parker Commons Blvd, Suite 104
 Fort Myers, Florida 33912
 Engineer of Record: Adrienne Wisdom

LEE COUNTY DEPARTMENT OF TRANSPORTATION		
ROAD	COUNTY	CONTRACT NO.
CR 865 (ORTIZ AVE.)	LEE COUNTY	CN18-8479

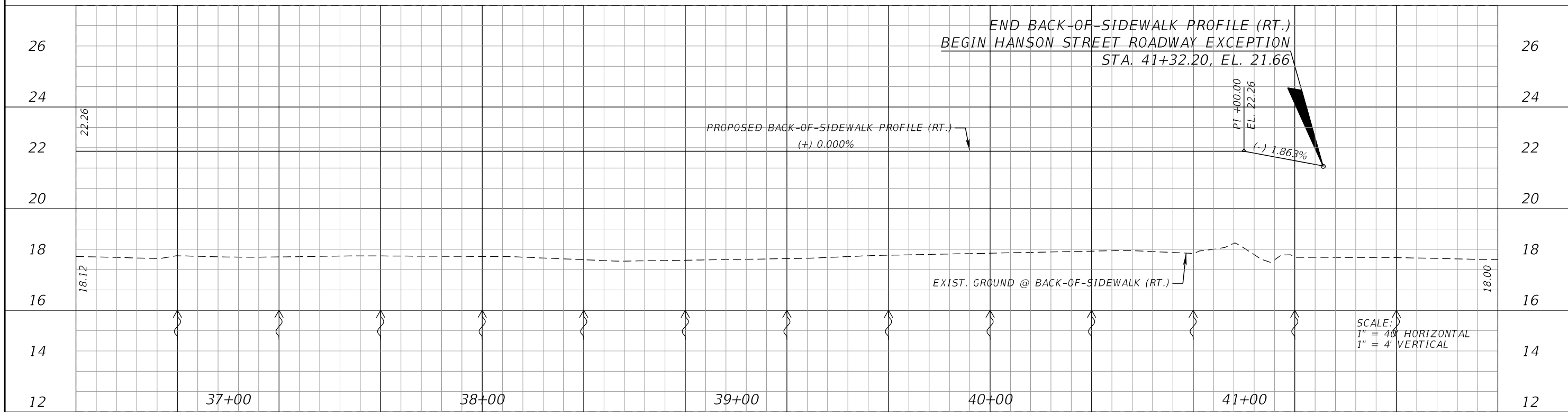
BACK-OF-SIDEWALK PROFILE (4)

SHEET NO.
51

BACK-OF-PATH PROFILE LEFT



BACK-OF-SIDEWALK PROFILE RIGHT



REVISIONS			
DATE	DESCRIPTION	DATE	DESCRIPTION

KCA
KISINGER CAMPO & ASSOCIATES P.E. No.: 78492

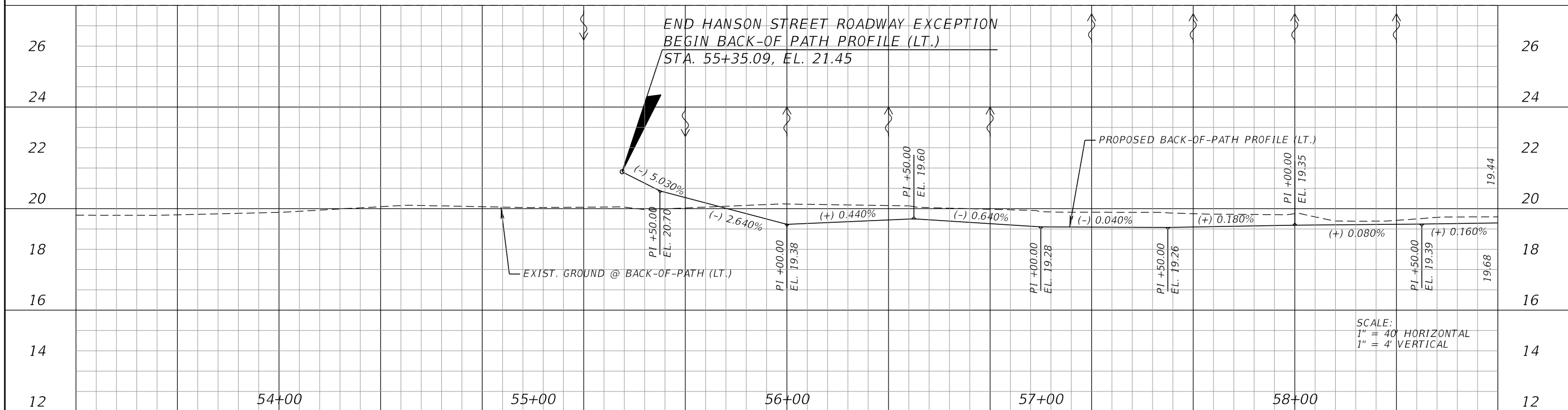
13461 Parker Commons Blvd, Suite 104
Fort Myers, Florida 33912
Engineer of Record: Adrienne Wisdom

LEE COUNTY DEPARTMENT OF TRANSPORTATION		
ROAD	COUNTY	CONTRACT NO.
CR 865 (ORTIZ AVE.)	LEE COUNTY	CN18-8479

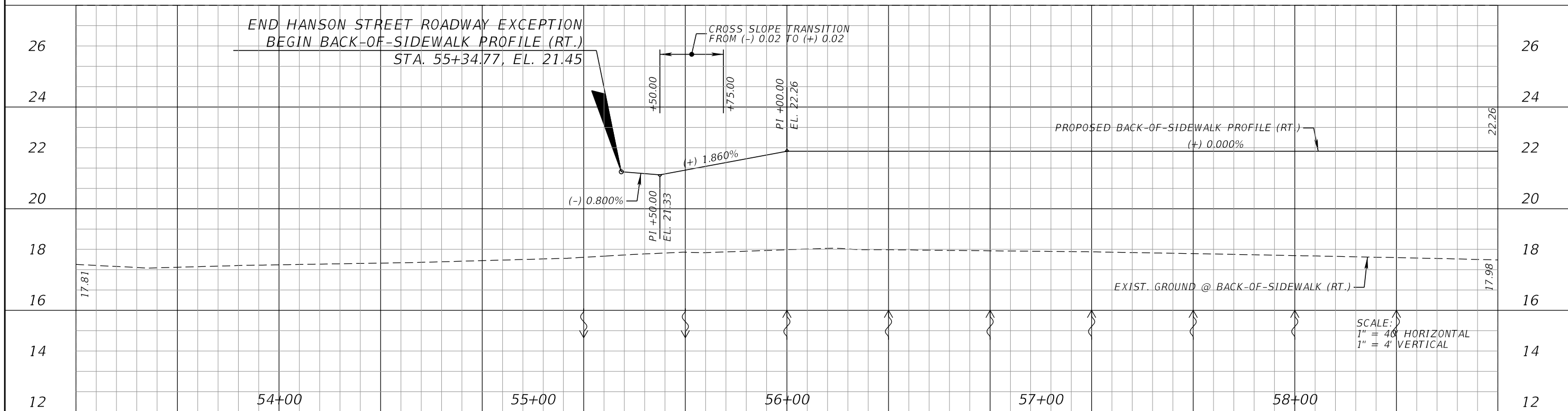
**BACK-OF-SIDEWALK
PROFILE (5)**

SHEET
NO.
52

BACK-OF-PATH PROFILE LEFT



BACK-OF-SIDEWALK PROFILE RIGHT



REVISIONS			
DATE	DESCRIPTION	DATE	DESCRIPTION

KCA
KISINGER CAMPO & ASSOCIATES P.E. No.: 78492

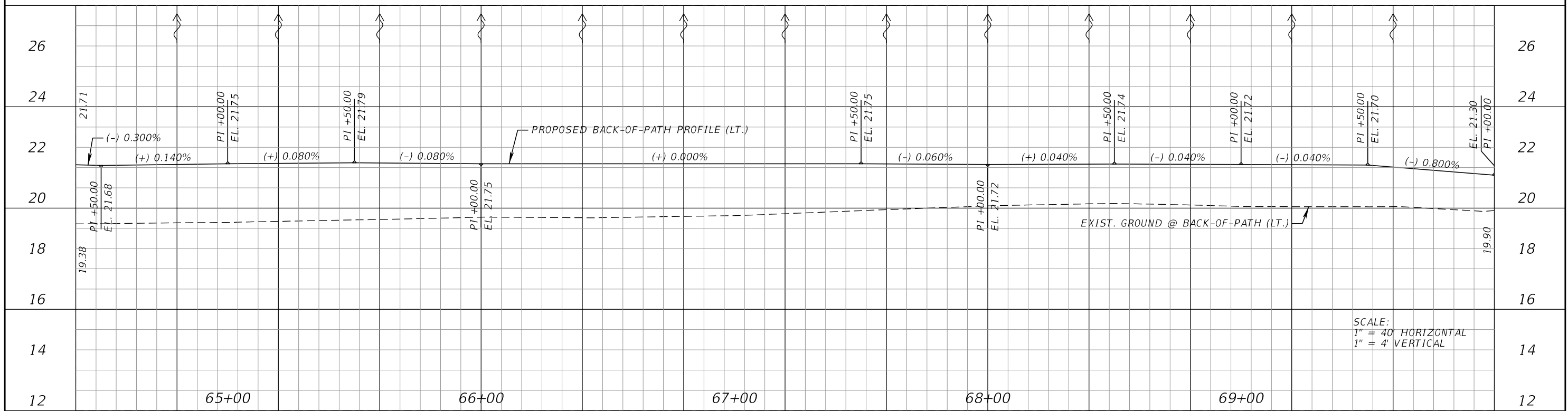
13461 Parker Commons Blvd, Suite 104
Fort Myers, Florida 33912
Engineer of Record: Adrienne Wisdom

LEE COUNTY DEPARTMENT OF TRANSPORTATION		
ROAD	COUNTY	CONTRACT NO.
CR 865 (ORTIZ AVE.)	LEE COUNTY	CN18-8479

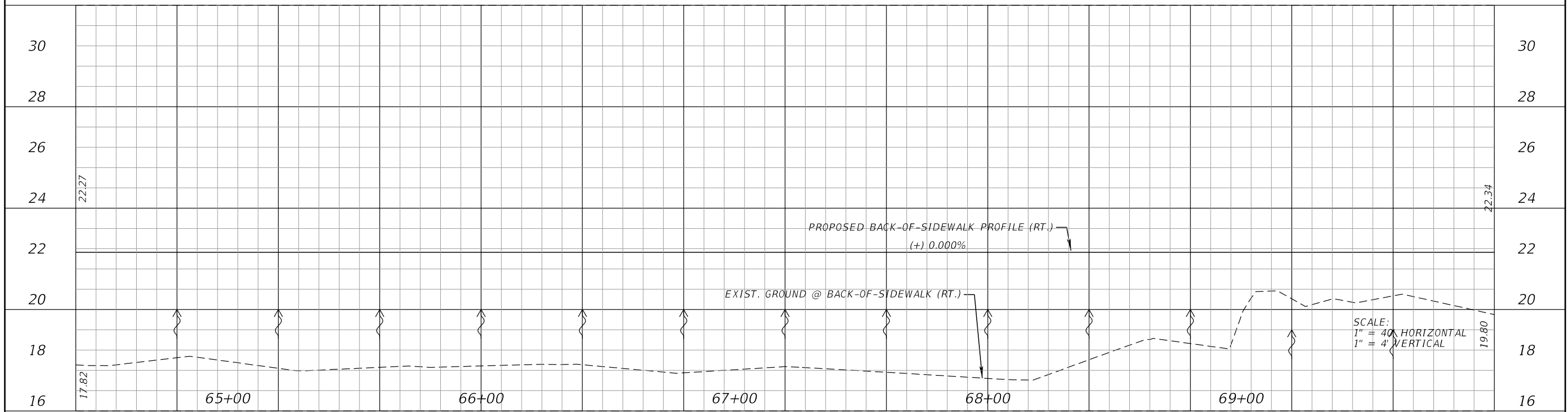
BACK-OF-SIDEWALK PROFILE (6)	
53	

SHEET NO.
53

BACK-OF-PATH PROFILE LEFT



BACK-OF-SIDEWALK PROFILE RIGHT



REVISIONS			
DATE	DESCRIPTION	DATE	DESCRIPTION

KCA
KISINGER CAMPO & ASSOCIATES P.E. No.: 78492

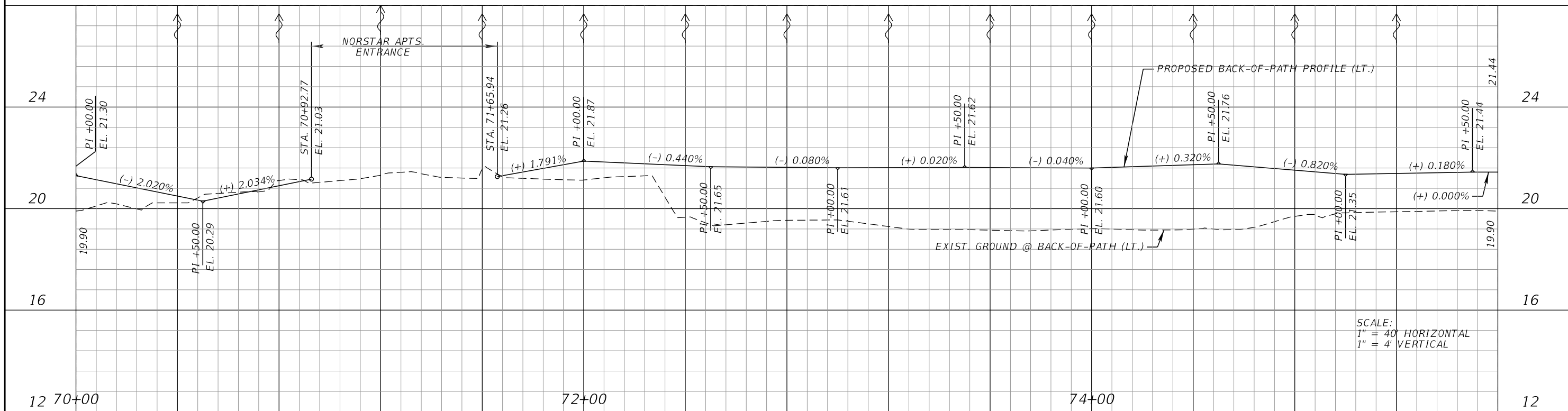
13461 Parker Commons Blvd, Suite 104
Fort Myers, Florida 33912
Engineer of Record: Adrienne Wisdom

LEE COUNTY DEPARTMENT OF TRANSPORTATION		
ROAD	COUNTY	CONTRACT NO.
CR 865 (ORTIZ AVE.)	LEE COUNTY	CN18-8479

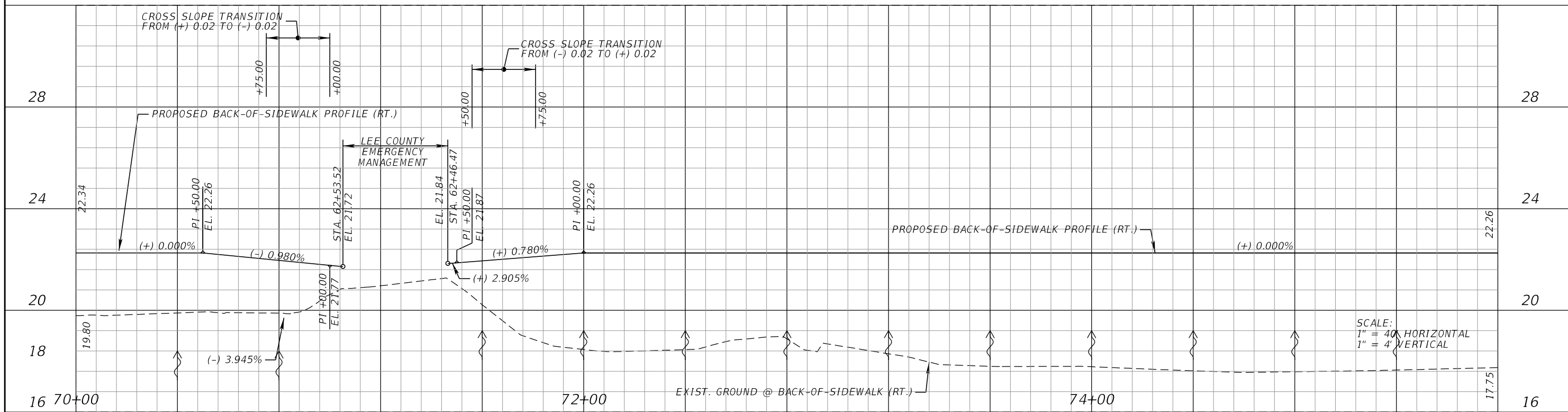
**BACK-OF-SIDEWALK
PROFILE (8)**

SHEET
NO.
55

BACK-OF-PATH PROFILE LEFT



BACK-OF-SIDEWALK PROFILE RIGHT



REVISIONS			
DATE	DESCRIPTION	DATE	DESCRIPTION

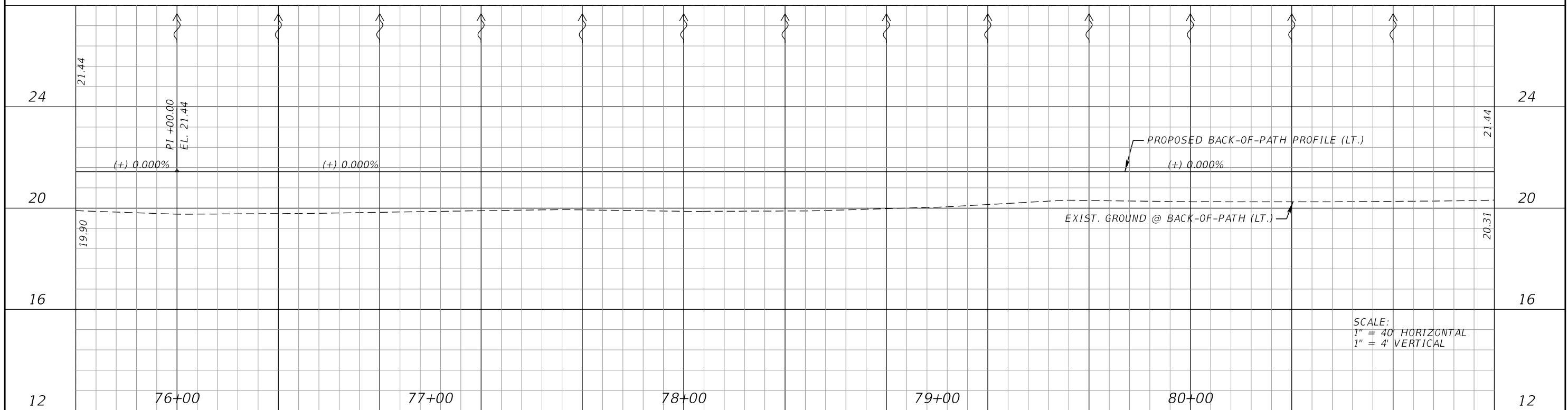
KCA 13461 Parker Commons Blvd, Suite 104
Fort Myers, Florida 33912
KISINGER CAMPO & ASSOCIATES P.E. No.: 78492
Engineer of Record: Adrienne Wisdom

LEE COUNTY DEPARTMENT OF TRANSPORTATION		
ROAD	COUNTY	CONTRACT NO.
CR 865 (ORTIZ AVE.)	LEE COUNTY	CN18-8479

BACK-OF-SIDEWALK PROFILE (9)

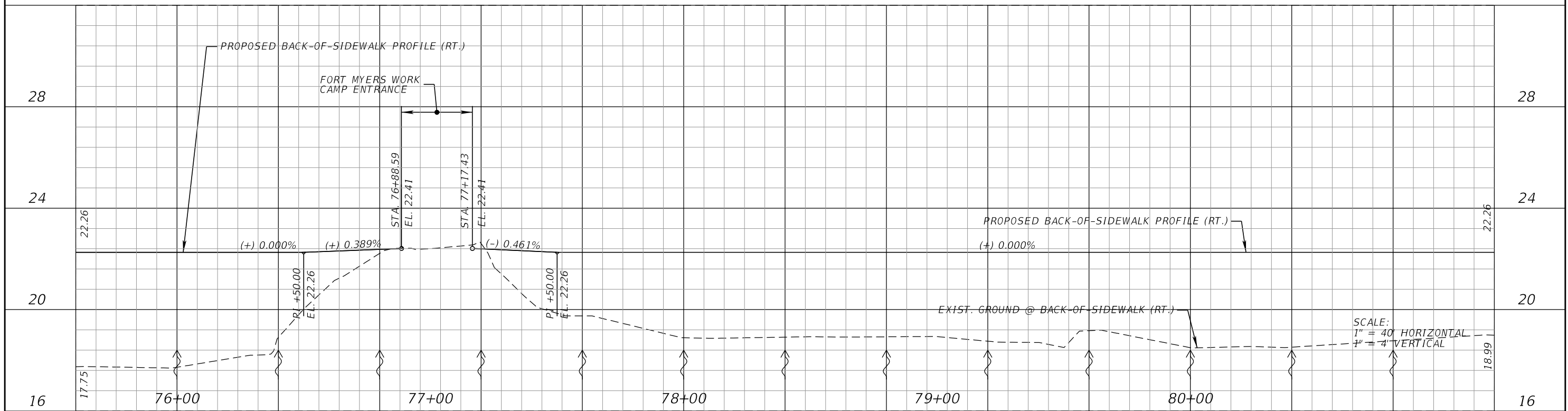
SHEET NO. 56

BACK-OF-PATH PROFILE LEFT



SCALE:
1" = 40' HORIZONTAL
1" = 4' VERTICAL

BACK-OF-SIDEWALK PROFILE RIGHT



SCALE:
1" = 40' HORIZONTAL
1" = 4' VERTICAL

REVISIONS			
DATE	DESCRIPTION	DATE	DESCRIPTION

KCA
KISINGER CAMPO & ASSOCIATES P.E. No.: 78492

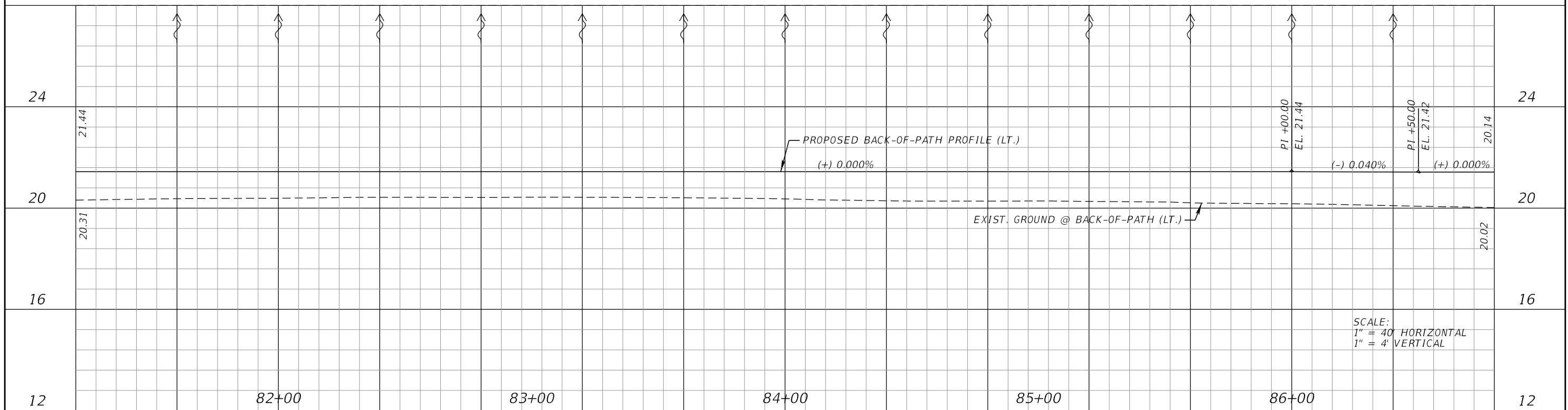
13461 Parker Commons Blvd, Suite 104
Fort Myers, Florida 33912
Engineer of Record: Adrienne Wisdom

LEE COUNTY DEPARTMENT OF TRANSPORTATION		
ROAD	COUNTY	CONTRACT NO.
CR 865 (ORTIZ AVE.)	LEE COUNTY	CN18-8479

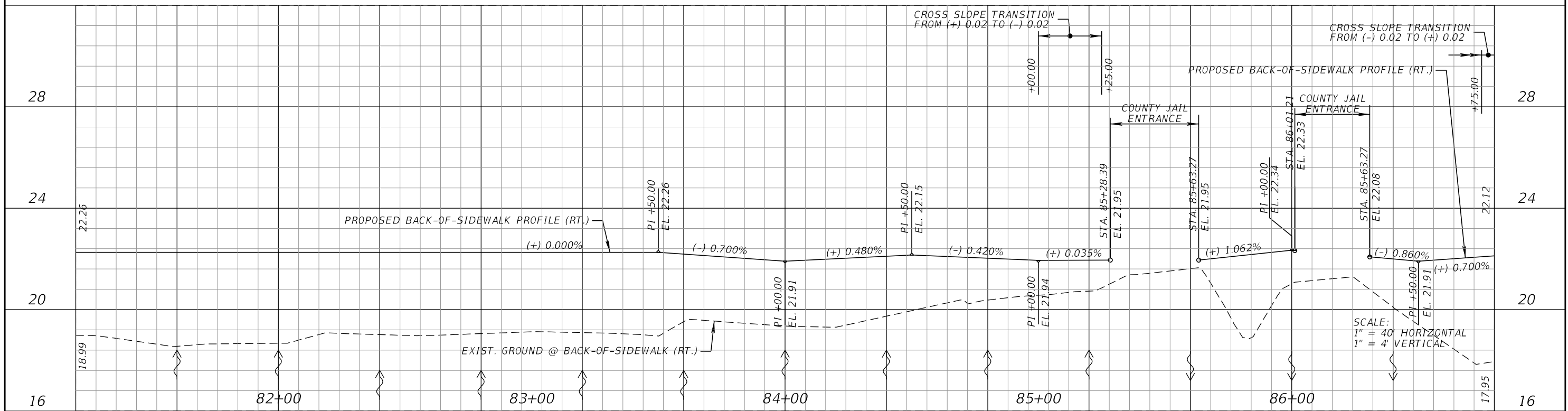
BACK-OF-SIDEWALK PROFILE (10)

SHEET NO.
57

BACK-OF-PATH PROFILE LEFT



BACK-OF-SIDEWALK PROFILE RIGHT



REVISIONS			
DATE	DESCRIPTION	DATE	DESCRIPTION

KCA
 KISINGER CAMPO & ASSOCIATES P.E. No.: 78492

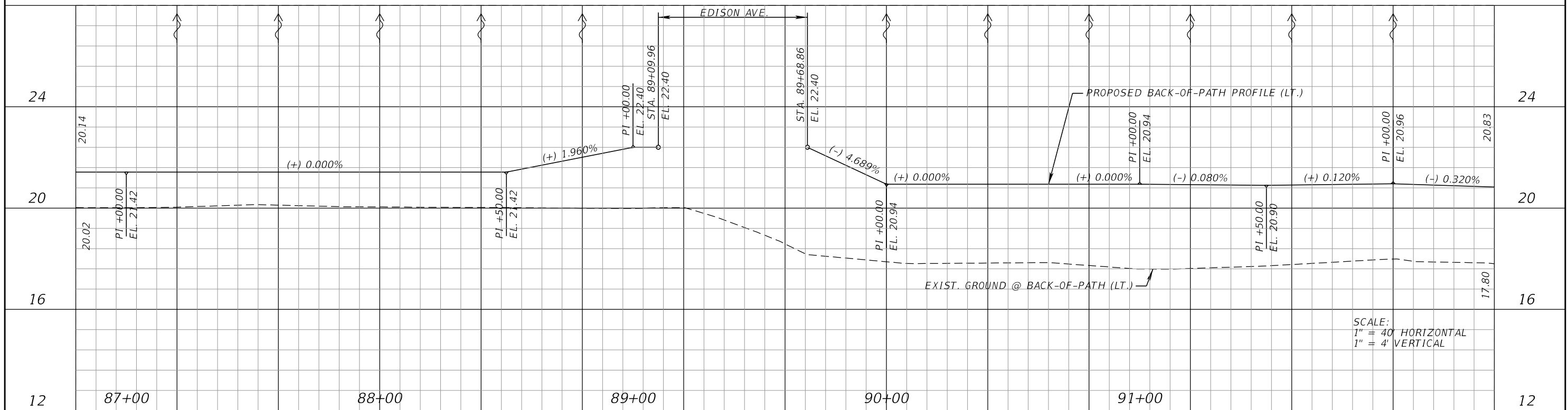
13461 Parker Commons Blvd, Suite 104
 Fort Myers, Florida 33912
 Engineer of Record: Adrienne Wisdom

LEE COUNTY DEPARTMENT OF TRANSPORTATION		
ROAD	COUNTY	CONTRACT NO.
CR 865 (ORTIZ AVE.)	LEE COUNTY	CN18-8479

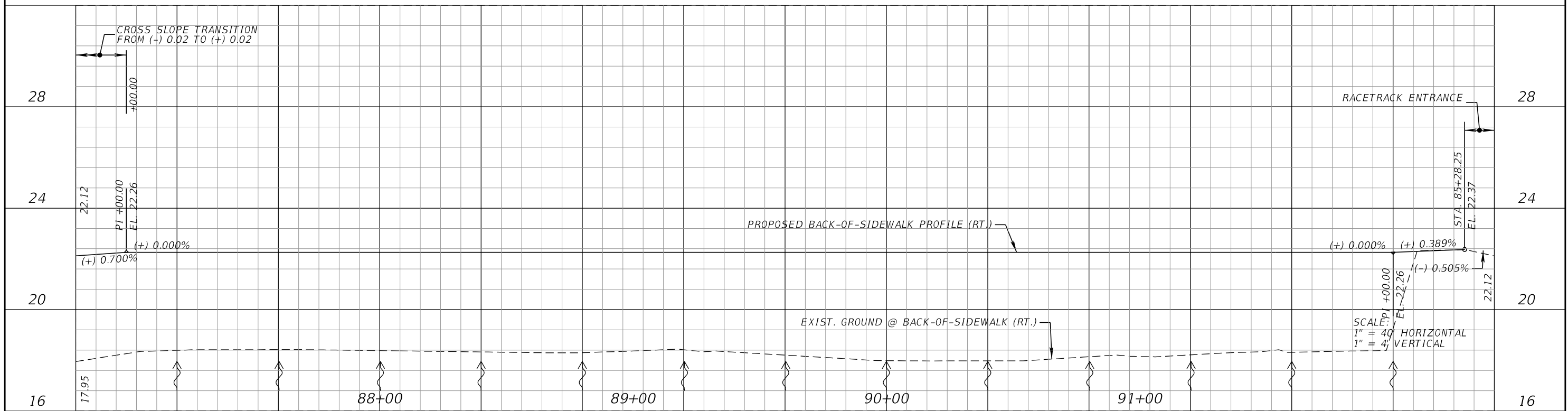
BACK-OF-SIDEWALK PROFILE (11)

SHEET NO.
58

BACK-OF-PATH PROFILE LEFT



BACK-OF-SIDEWALK PROFILE RIGHT



REVISIONS			
DATE	DESCRIPTION	DATE	DESCRIPTION

KCA
 KISINGER CAMPO & ASSOCIATES P.E. No.: 78492

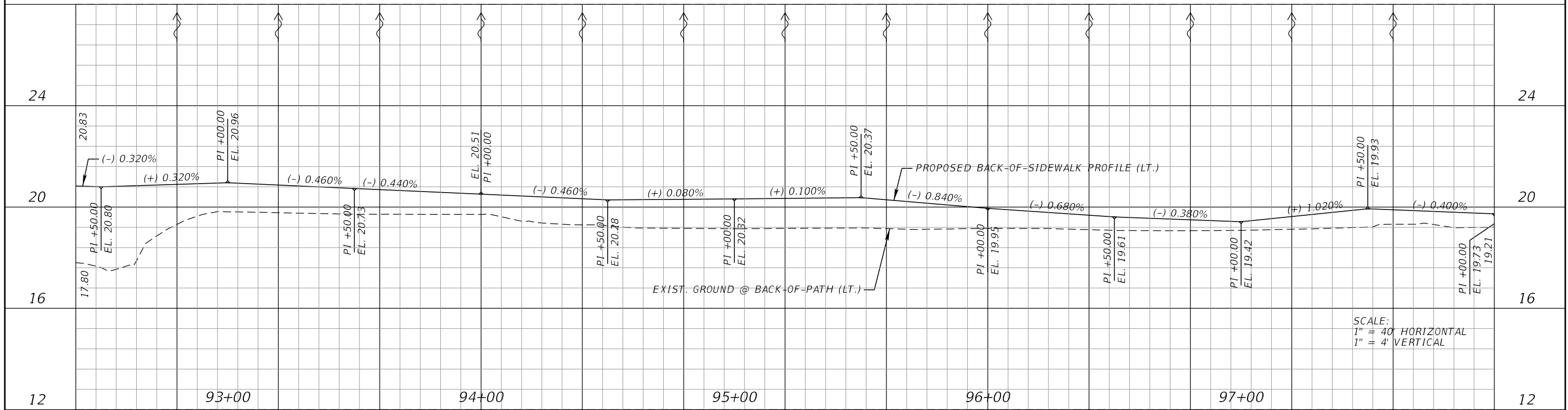
13461 Parker Commons Blvd, Suite 104
 Fort Myers, Florida 33912
 Engineer of Record: Adrienne Wisdom

LEE COUNTY DEPARTMENT OF TRANSPORTATION		
ROAD	COUNTY	CONTRACT NO.
CR 865 (ORTIZ AVE.)	LEE COUNTY	CN18-8479

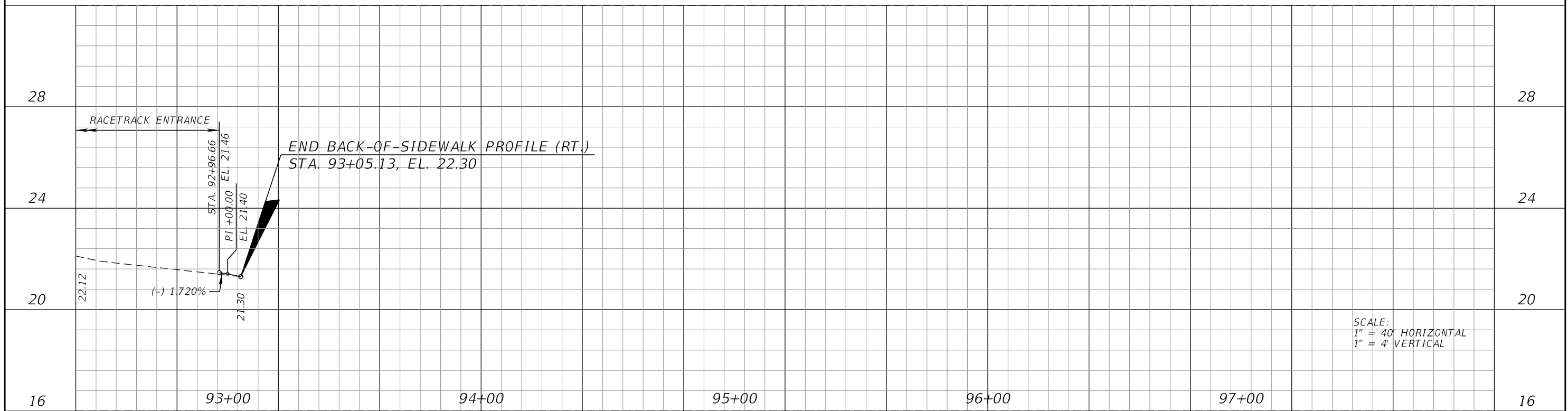
BACK-OF-SIDEWALK
 PROFILE (12)

SHEET
 NO.
 59

BACK-OF-PATH PROFILE LEFT



BACK-OF-SIDEWALK PROFILE RIGHT



REVISIONS			
DATE	DESCRIPTION	DATE	DESCRIPTION


KCA 13461 Parker Commons Blvd, Suite 104
Fort Myers, Florida 33912
KISINGER CAMPO & ASSOCIATES P.E. No.: 78492
Engineer of Record: Adrienne Wisdom

LEE COUNTY DEPARTMENT OF TRANSPORTATION		
ROAD	COUNTY	CONTRACT NO.
CR 865 (ORTIZ AVE.)	LEE COUNTY	CN18-8479


BACK-OF-SIDEWALK PROFILE (13)	
60	

SHEET NO.
60

BACK-OF-PATH PROFILE LEFT

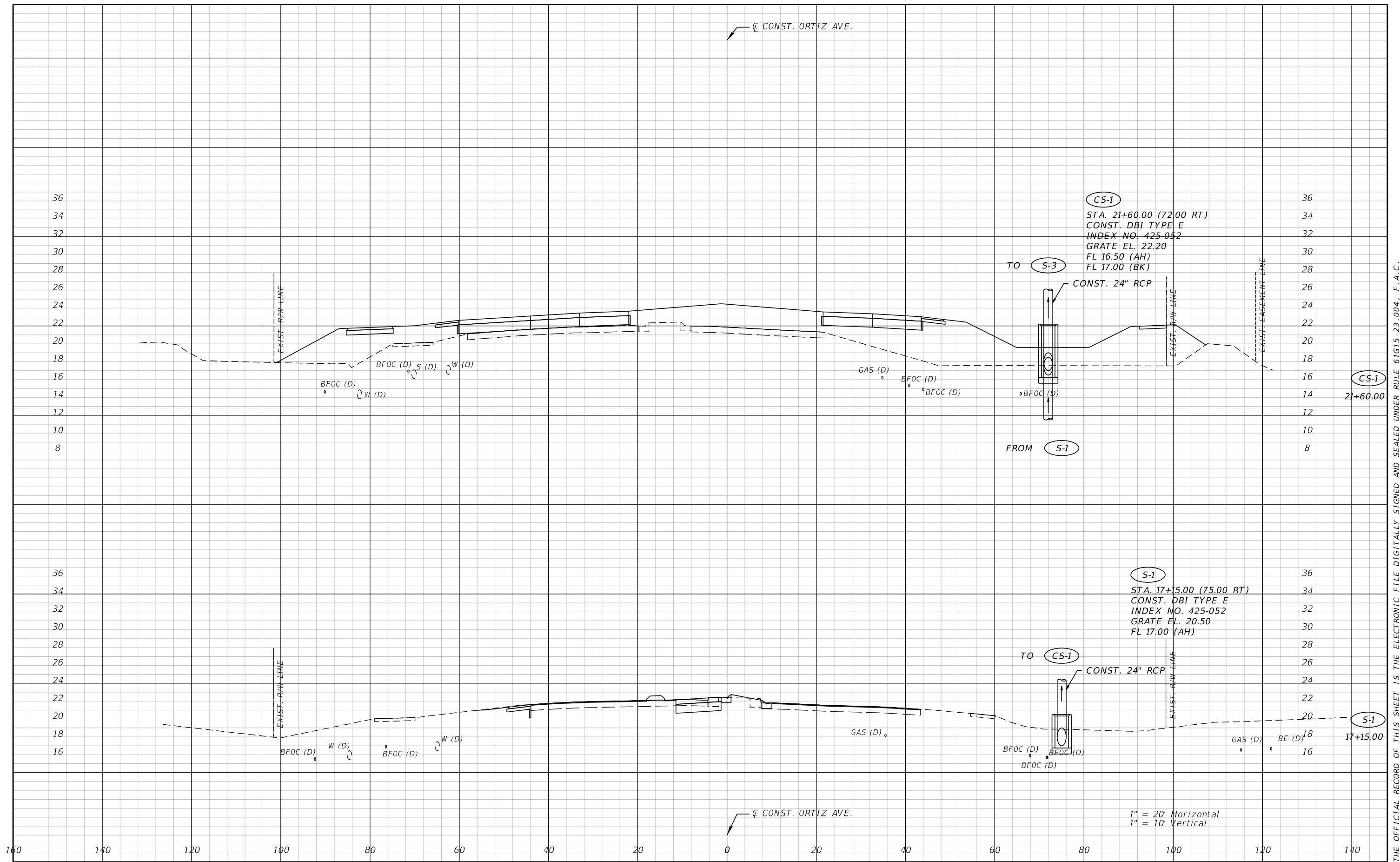


BACK-OF-SIDEWALK PROFILE RIGHT



REVISIONS		LEE COUNTY DEPARTMENT OF TRANSPORTATION			BACK-OF-SIDEWALK PROFILE (14)	SHEET NO. 61
DATE	DESCRIPTION	ROAD	COUNTY	CONTRACT NO.		
		CR 865 (ORTIZ AVE.)	LEE COUNTY	CN18-8479		

KCA
KISINGER CAMPO & ASSOCIATES P.E. No.: 78492
13461 Parker Commons Blvd, Suite 104
Fort Myers, Florida 33912
Engineer of Record: Adrienne Wisdom



REVISIONS			
DATE	DESCRIPTION	DATE	DESCRIPTION

DAVID DOUGLAS ASSOCIATES, INC.
 CIVIL ENGINEERS - LAND PLANNERS - CONTRACT ADMINISTRATORS
 1821 Victoria Ave. Fort Myers, Florida 33901
 Ph. 239-337-3330
 Web: www.dda-engineers.com
 George R. Brinson, Jr., P.E. #47807

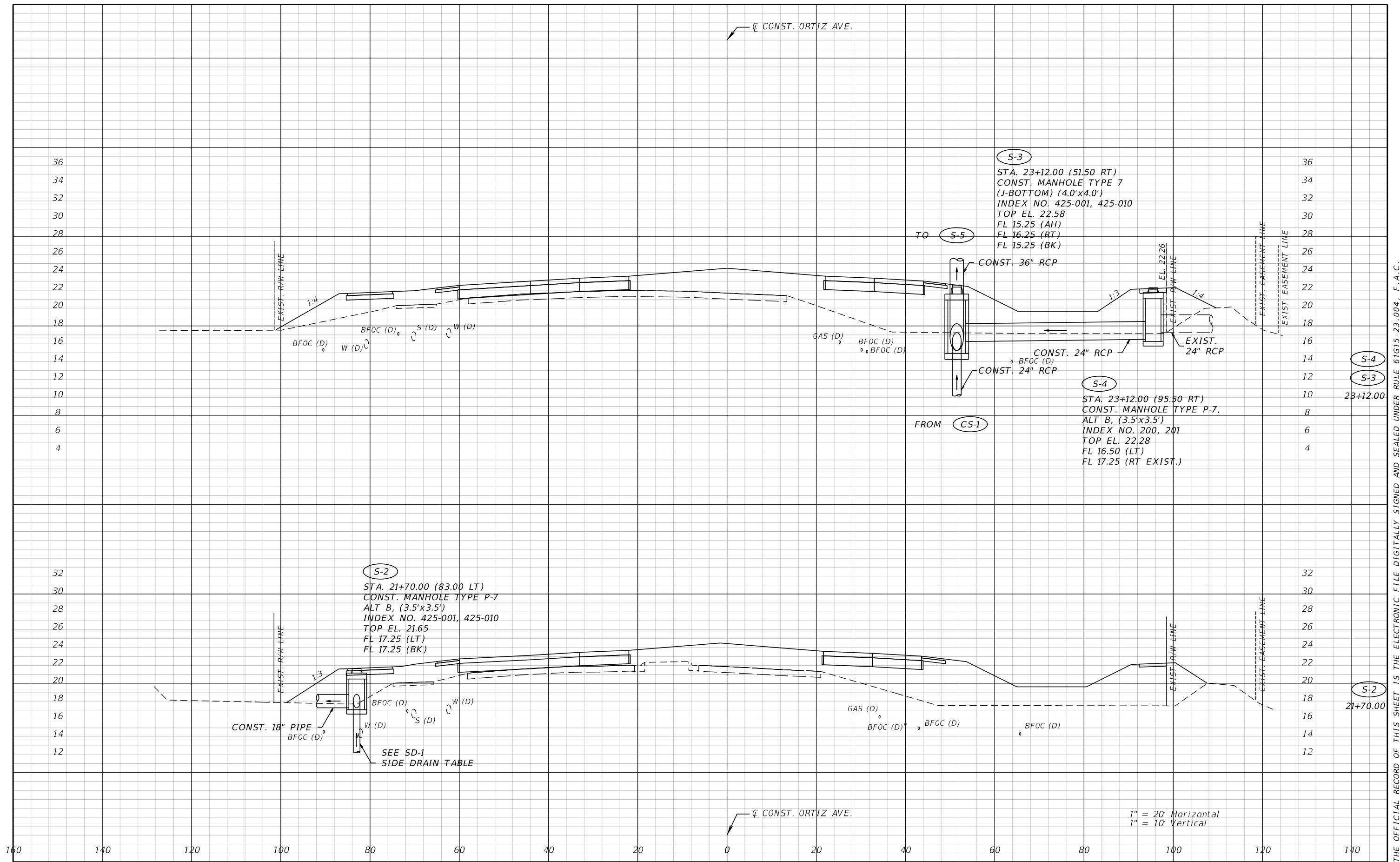


LEE COUNTY DEPARTMENT OF TRANSPORTATION		
ROAD	COUNTY	CONTRACT NO.
CR 865 (ORTIZ AVE.)	LEE COUNTY	CN18-8479

DRAINAGE STRUCTURES (1)

SHEET NO.
62

THE OFFICIAL RECORD OF THIS SHEET IS THE ELECTRONIC FILE DIGITALLY SIGNED AND SEALED UNDER RULE 61G15-23.004, F.A.C.



REVISIONS	
DATE	DESCRIPTION

DAVID DOUGLAS ASSOCIATES, INC.
 CIVIL ENGINEERS - LAND PLANNERS - CONTRACT ADMINISTRATORS
 1821 Victoria Ave. Fort Myers, Florida 33901
 Ph. 239-337-3330
 Web: www.dda-engineers.com
 George R. Brinson, Jr., P.E. #47807

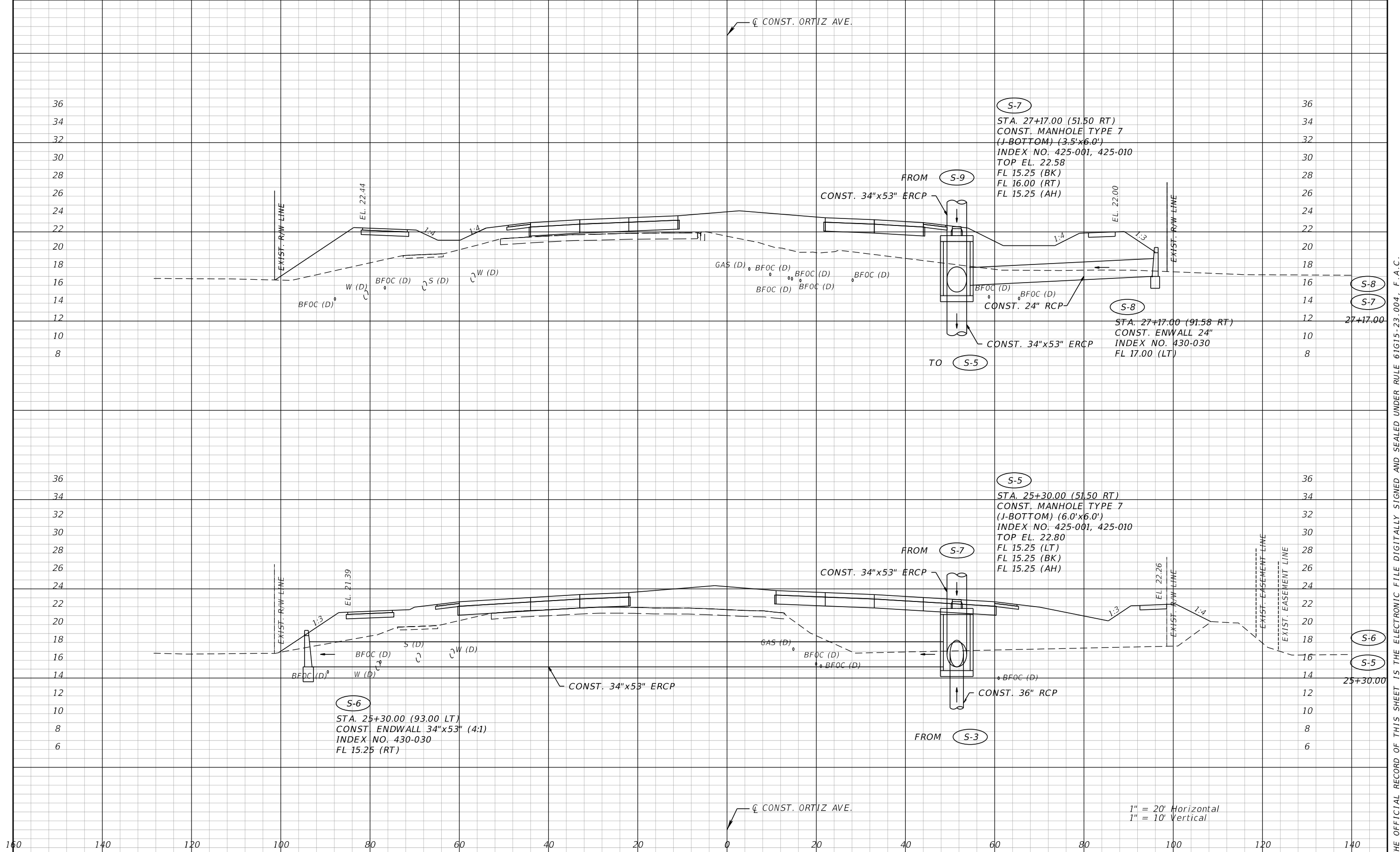


LEE COUNTY
 DEPARTMENT OF TRANSPORTATION

ROAD	COUNTY	CONTRACT NO.
CR 865 (ORTIZ AVE.)	LEE COUNTY	CN18-8479

DRAINAGE STRUCTURES (2)

SHEET NO.
63



REVISIONS			
DATE	DESCRIPTION	DATE	DESCRIPTION

DAVID DOUGLAS ASSOCIATES, INC.
 CIVIL ENGINEERS - LAND PLANNERS - CONTRACT ADMINISTRATORS
 1821 Victoria Ave. Fort Myers, Florida 33901
 Ph. 239-337-3330
 Web: www.dda-engineers.com
 George R. Brinson, Jr., P.E. #47807



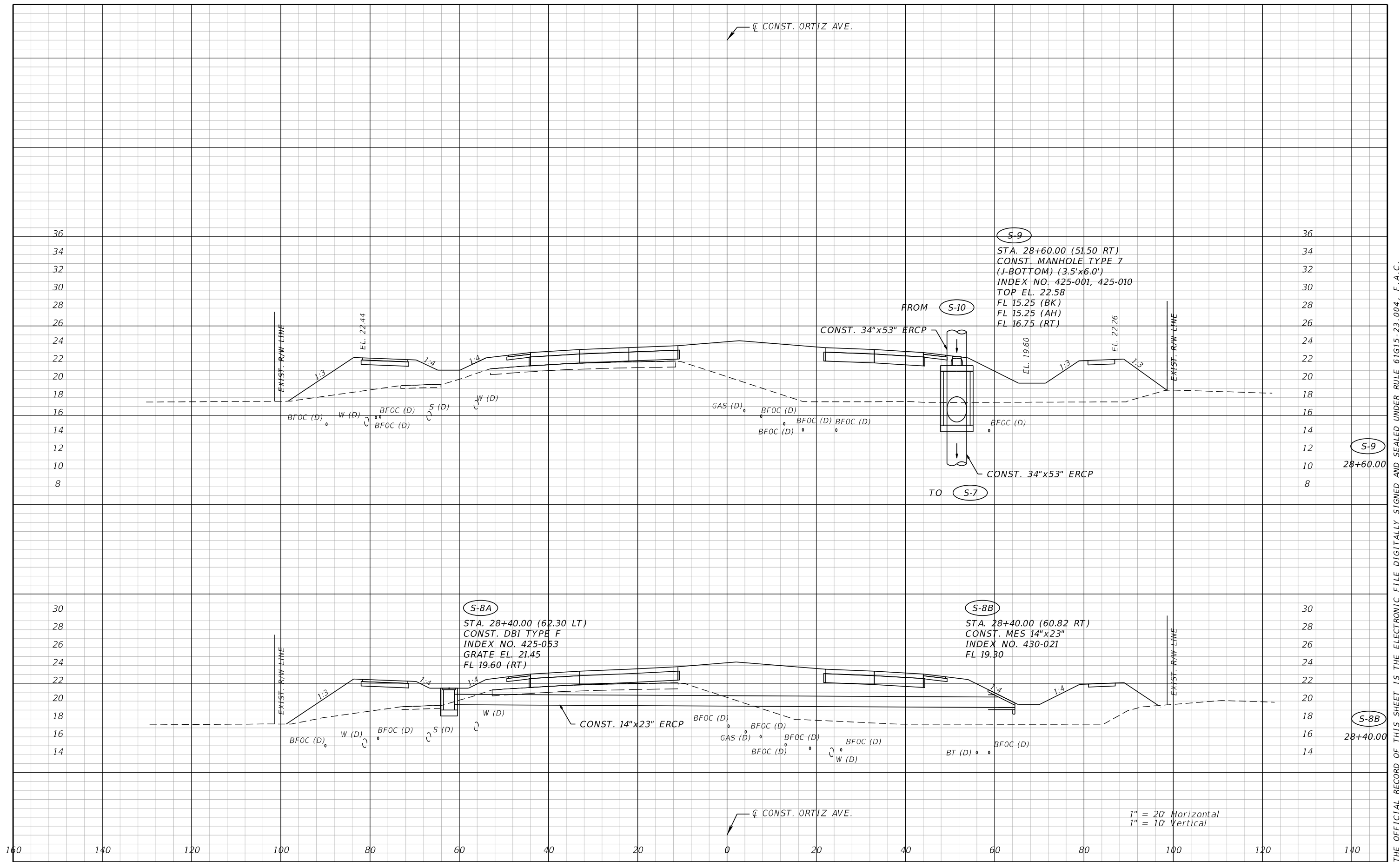
LEE COUNTY
 DEPARTMENT OF TRANSPORTATION

ROAD	COUNTY	CONTRACT NO.
CR 865 (ORTIZ AVE.)	LEE COUNTY	CN18-8479

DRAINAGE STRUCTURES (3)

SHEET NO.
64

THE OFFICIAL RECORD OF THIS SHEET IS THE ELECTRONIC FILE DIGITALLY SIGNED AND SEALED UNDER RULE 61G15-23.004, F.A.C.



REVISIONS			
DATE	DESCRIPTION	DATE	DESCRIPTION

DAVID DOUGLAS ASSOCIATES, INC.
 CIVIL ENGINEERS - LAND PLANNERS - CONTRACT ADMINISTRATORS
 1821 Victoria Ave. Fort Myers, Florida 33901
 Ph. 239-337-3330
 Web: www.dda-engineers.com
 George R. Brinson, Jr., P.E. #47807



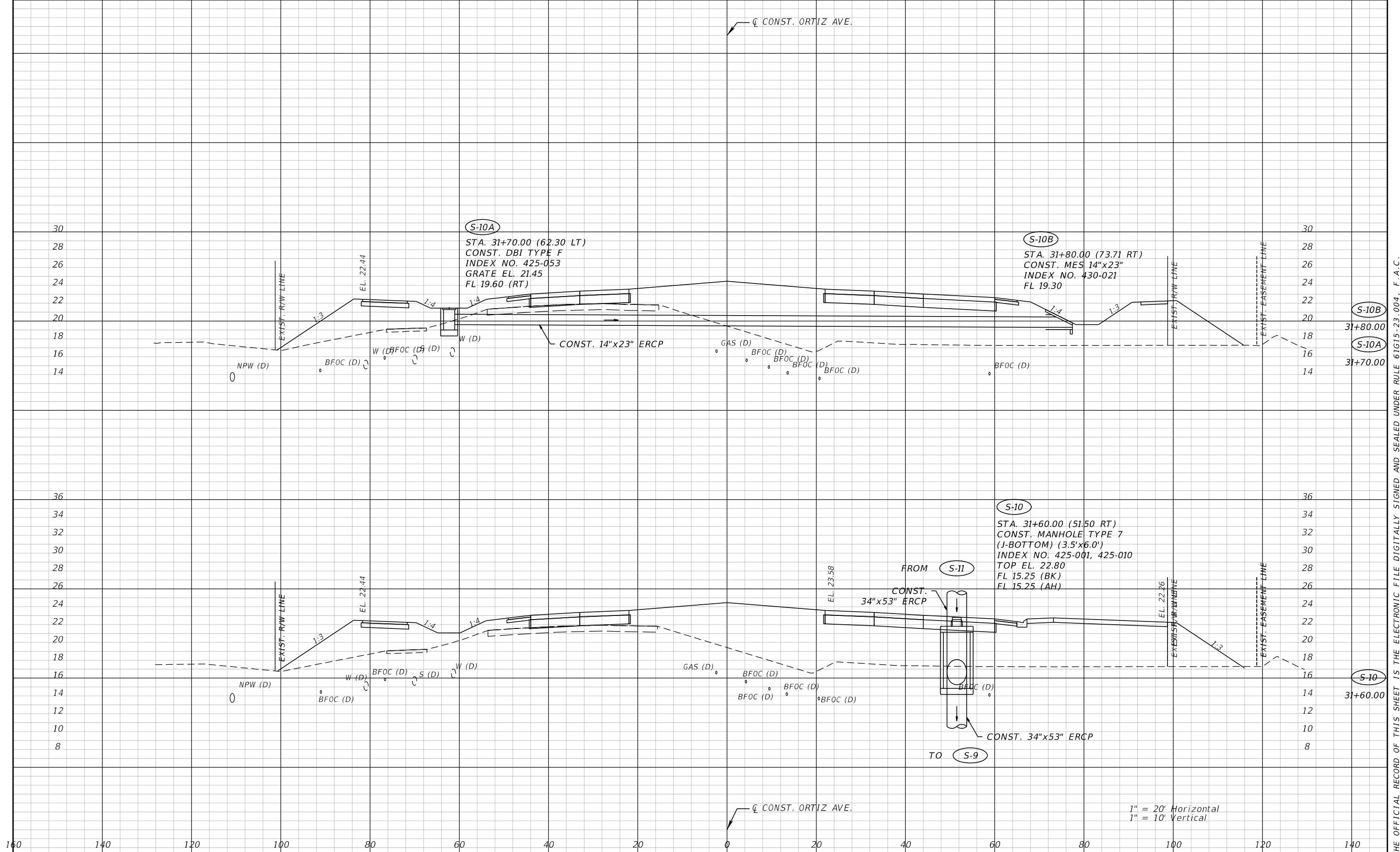
LEE COUNTY
DEPARTMENT OF TRANSPORTATION

ROAD	COUNTY	CONTRACT NO.
CR 865 (ORTIZ AVE.)	LEE COUNTY	CN18-8479

DRAINAGE STRUCTURES (4)

SHEET NO.
65

THE OFFICIAL RECORD OF THIS SHEET IS THE ELECTRONIC FILE DIGITALLY SIGNED AND SEALED UNDER RULE 61G15-23.004, F.A.C.



REVISIONS			
DATE	DESCRIPTION	DATE	DESCRIPTION

DAVID DOUGLAS ASSOCIATES, INC.
 CIVIL ENGINEERS - LAND PLANNERS - CONTRACT ADMINISTRATORS
 1821 Victoria Ave. Fort Myers, Florida 33901
 Ph. 239-337-3330
 Web: www.dda-engineers.com
 George R. Brinson, Jr., P.E. #47807

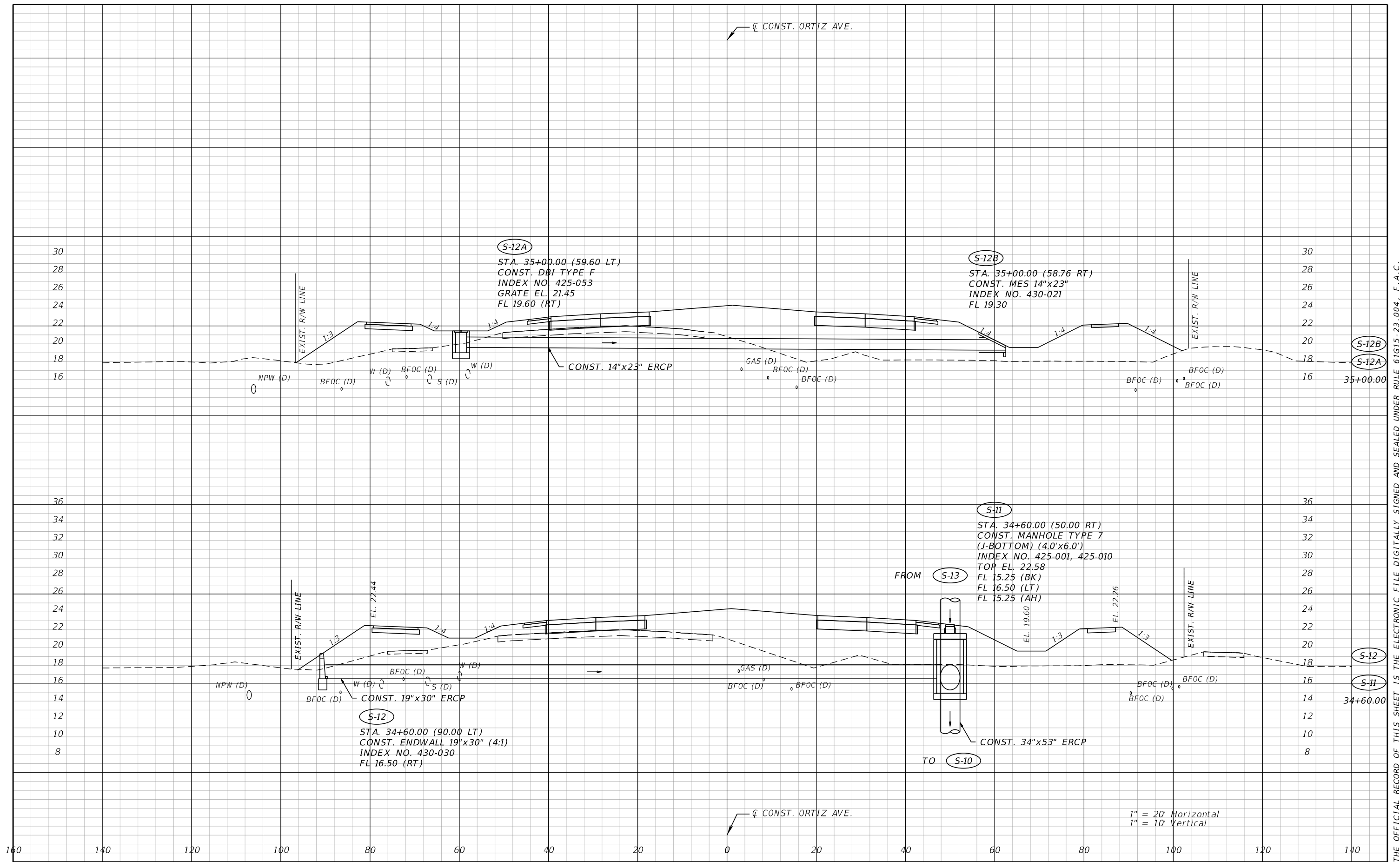


LEE COUNTY DEPARTMENT OF TRANSPORTATION		
ROAD	COUNTY	CONTRACT NO.
CR 865 (ORTIZ AVE.)	LEE COUNTY	CN18-8479

DRAINAGE STRUCTURES (5)

SHEET NO.
66

THE OFFICIAL RECORD OF THIS SHEET IS THE ELECTRONIC FILE DIGITALLY SIGNED AND SEALED UNDER RULE 61G15-23.004, F.A.C.



REVISIONS	
DATE	DESCRIPTION

DAVID DOUGLAS ASSOCIATES, INC.
 CIVIL ENGINEERS - LAND PLANNERS - CONTRACT ADMINISTRATORS
 1821 Victoria Ave. Fort Myers, Florida 33901
 Ph. 239-337-3330
 Web: www.dda-engineers.com
 George R. Brinson, Jr., P.E. #47807

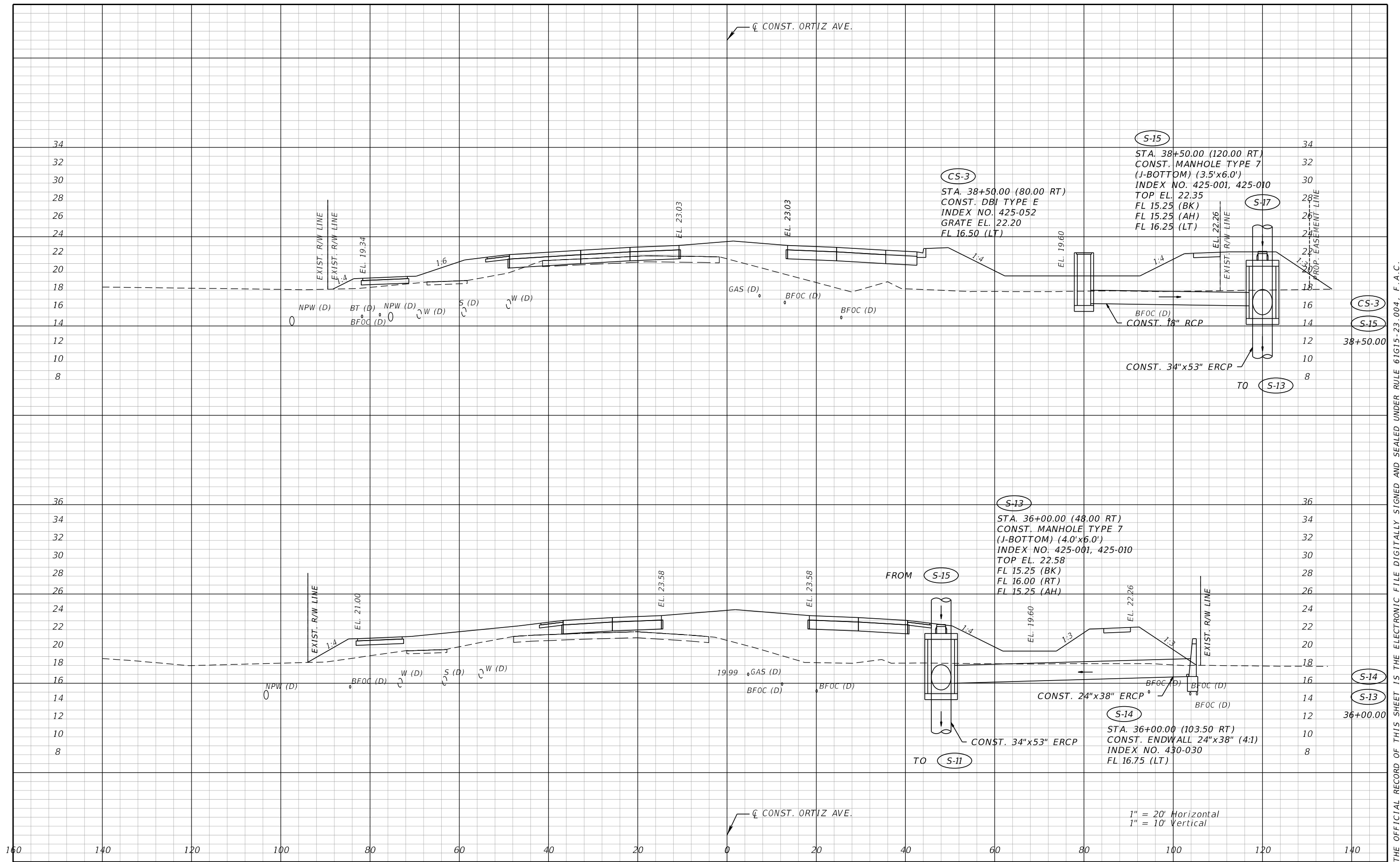


LEE COUNTY
 DEPARTMENT OF TRANSPORTATION

ROAD	COUNTY	CONTRACT NO.
CR 865 (ORTIZ AVE.)	LEE COUNTY	CN18-8479

DRAINAGE STRUCTURES (6)

SHEET NO.
67



REVISIONS			
DATE	DESCRIPTION	DATE	DESCRIPTION

DAVID DOUGLAS ASSOCIATES, INC.
 CIVIL ENGINEERS - LAND PLANNERS - CONTRACT ADMINISTRATORS
 1821 Victoria Ave. Fort Myers, Florida 33901
 Ph. 239-337-3330
 Web: www.dda-engineers.com
 George R. Brinson, Jr., P.E. #47807



LEE COUNTY		
DEPARTMENT OF TRANSPORTATION		
ROAD	COUNTY	CONTRACT NO.
CR 865 (ORTIZ AVE.)	LEE COUNTY	CN18-8479

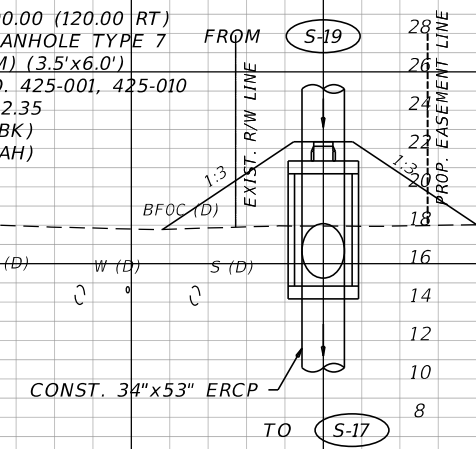
DRAINAGE STRUCTURES (7)

SHEET NO.
68

☐ CONST. ORTIZ AVE.

WITHIN HANSON ROADWAY EXCEPTION LIMITS.
EXIST. GROUND AT TIME OF SURVEY SHOWN.
AS-BUILT SURVEY OF HANSON CONSTRUCTION TO BE ADDED AT 90%

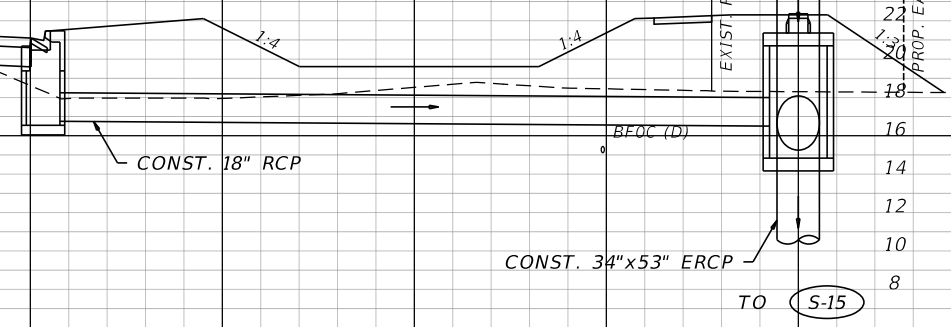
S-18
STA. 43+90.00 (120.00 RT)
CONST. MANHOLE TYPE 7
(J-BOTTOM) (3.5'x6.0')
INDEX NO. 425-001, 425-010
TOP EL. 22.35
FL 15.25 (BK)
FL 15.25 (AH)



S-18
43+90.00

S-16
STA. 40+60.00 (41.31 RT)
CONST. INLET TYPE P-5 (ALT. B)
INDEX NO. 211
INLET EL. 21.09
FL 16.75 (RT)

S-17
STA. 40+60.00 (120.00 RT)
CONST. MANHOLE TYPE 7
(J-BOTTOM) (3.5'x6.0')
INDEX NO. 425-001, 425-010
TOP EL. 22.35
FL 15.25 (BK)
FL 16.50 (LT)
FL 15.25 (AH)



S-17
S-16
40+60.00

1" = 20' Horizontal
1" = 10' Vertical

☐ CONST. ORTIZ AVE.

30
28
26
24
22
20
18
16
14
12
10
8

34
32
30
28
26
24
22
20
18
16
14
12
10
8

160 140 120 100 80 60 40 20 0 20 40 60 80 100 120 140

REVISIONS			
DATE	DESCRIPTION	DATE	DESCRIPTION

DAVID DOUGLAS ASSOCIATES, INC.
CIVIL ENGINEERS - LAND PLANNERS - CONTRACT ADMINISTRATORS
1821 Victoria Ave. Fort Myers, Florida 33901
Ph. 239-337-3330
Web: www.dda-engineers.com
George R. Brinson, Jr., P.E. #47807

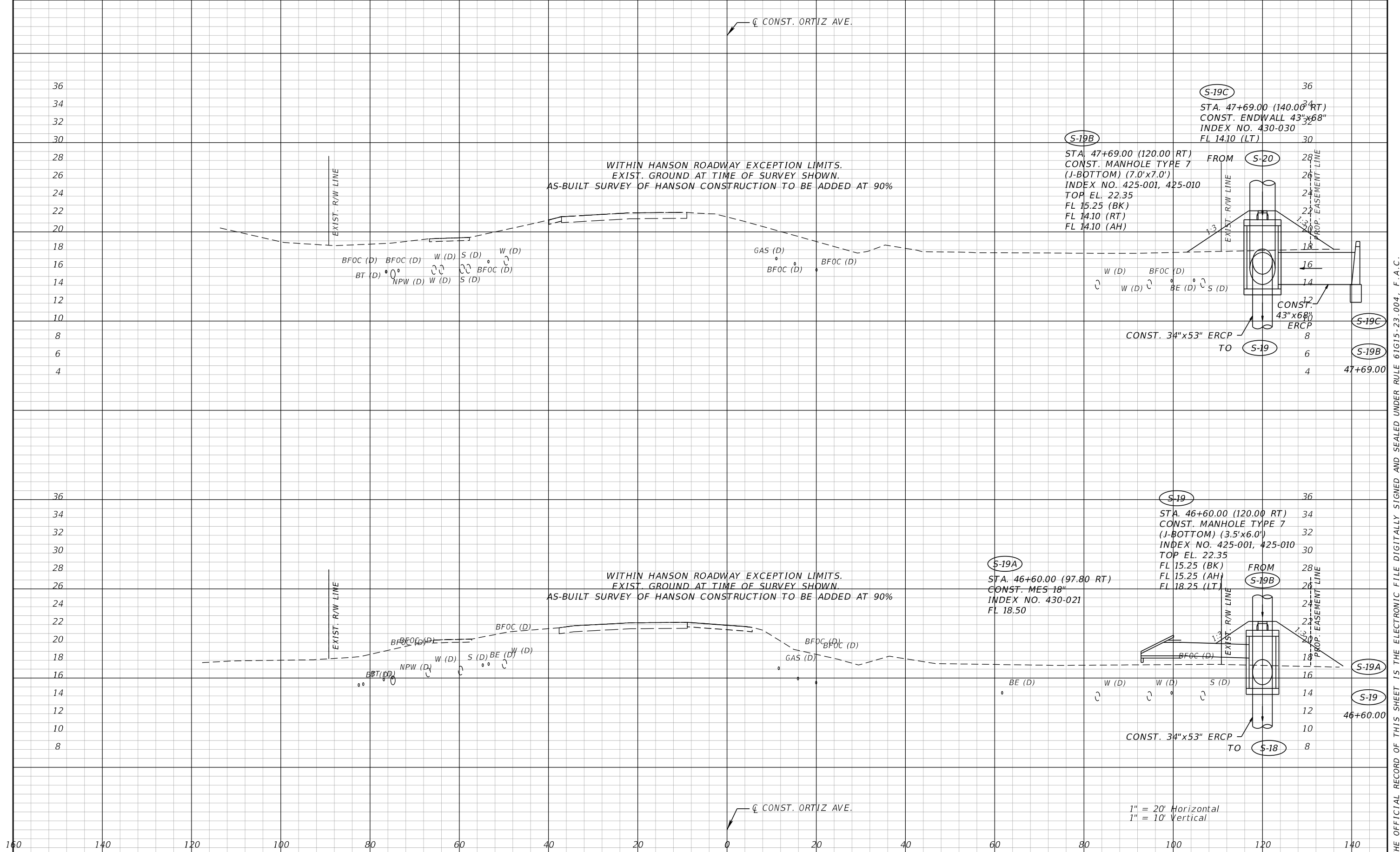


LEE COUNTY DEPARTMENT OF TRANSPORTATION		
ROAD	COUNTY	CONTRACT NO.
CR 865 (ORTIZ AVE.)	LEE COUNTY	CN18-8479

DRAINAGE STRUCTURES (8)

SHEET NO.
69

THE OFFICIAL RECORD OF THIS SHEET IS THE ELECTRONIC FILE DIGITALLY SIGNED AND SEALED UNDER RULE 61G15-23.004, F.A.C.



REVISIONS			
DATE	DESCRIPTION	DATE	DESCRIPTION

DAVID DOUGLAS ASSOCIATES, INC.
 CIVIL ENGINEERS - LAND PLANNERS - CONTRACT ADMINISTRATORS
 1821 Victoria Ave. Fort Myers, Florida 33901
 Ph. 239-337-3330
 Web: www.dda-engineers.com
 George R. Brinson, Jr., P.E. #47807



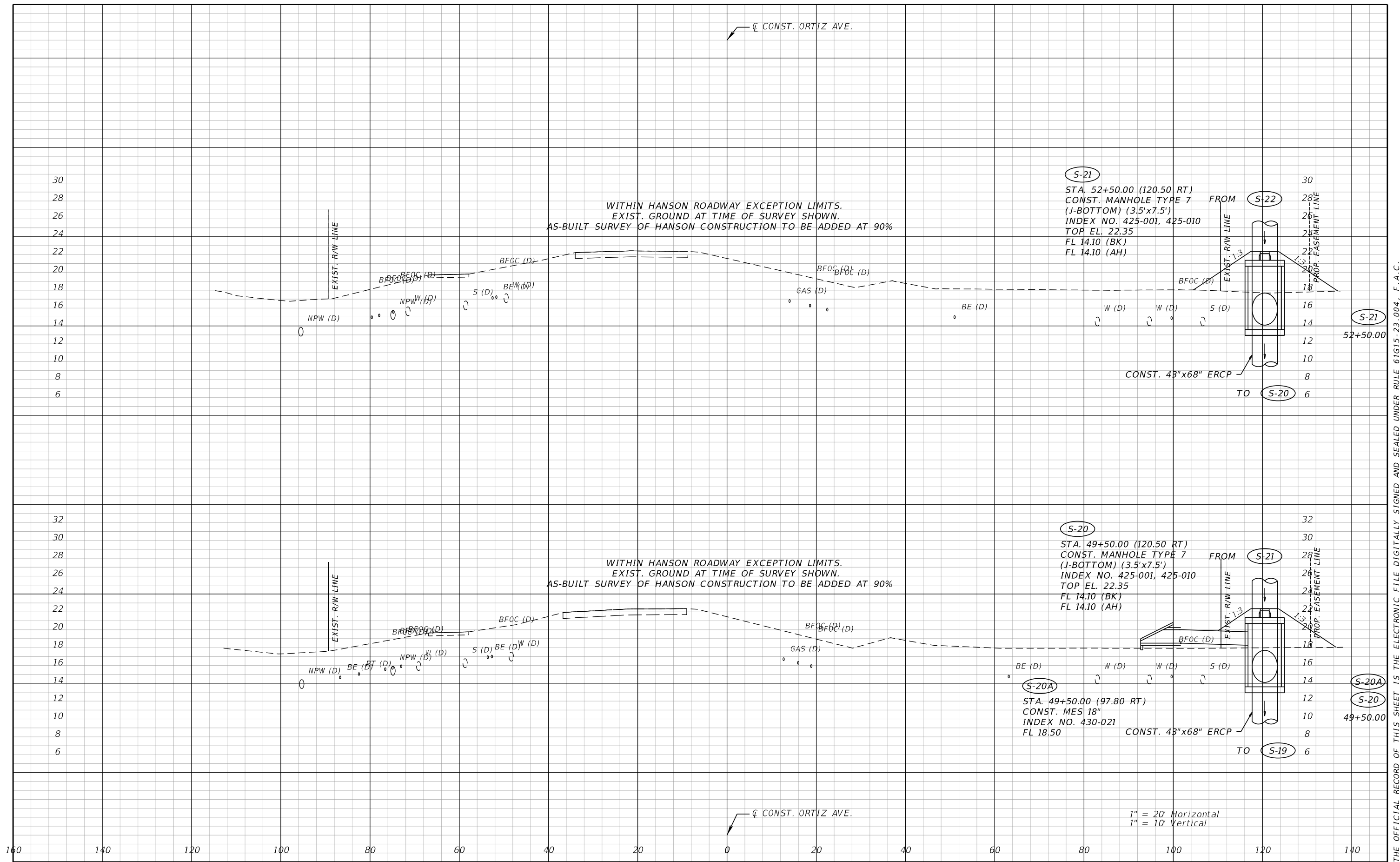
LEE COUNTY
 DEPARTMENT OF TRANSPORTATION

ROAD	COUNTY	CONTRACT NO.
CR 865 (ORTIZ AVE.)	LEE COUNTY	CN18-8479

DRAINAGE STRUCTURES (9)

SHEET NO.
70

THE OFFICIAL RECORD OF THIS SHEET IS THE ELECTRONIC FILE DIGITALLY SIGNED AND SEALED UNDER RULE 61G15-23.004, F.A.C.



S-21
 STA. 52+50.00 (120.50 RT)
 CONST. MANHOLE TYPE 7
 (J-BOTTOM) (3.5'x7.5')
 INDEX NO. 425-001, 425-010
 TOP EL. 22.35
 FL 14.10 (BK)
 FL 14.10 (AH)

FROM **S-22**
 TO **S-20**

CONST. 43"x68" ERCP

S-20
 STA. 49+50.00 (97.80 RT)
 CONST. MANHOLE TYPE 7
 (J-BOTTOM) (3.5'x7.5')
 INDEX NO. 425-001, 425-010
 TOP EL. 22.35
 FL 14.10 (BK)
 FL 14.10 (AH)

FROM **S-21**
 TO **S-19**

CONST. 43"x68" ERCP

S-20A
 STA. 49+50.00 (97.80 RT)
 CONST. MES 18"
 INDEX NO. 430-021
 FL 18.50

1" = 20' Horizontal
 1" = 10' Vertical

REVISIONS			
DATE	DESCRIPTION	DATE	DESCRIPTION

DAVID DOUGLAS ASSOCIATES, INC.
 CIVIL ENGINEERS - LAND PLANNERS - CONTRACT ADMINISTRATORS
 1821 Victoria Ave. Fort Myers, Florida 33901
 Ph. 239-337-3330
 Web: www.dda-engineers.com
 George R. Brinson, Jr., P.E. #47807

DDAI

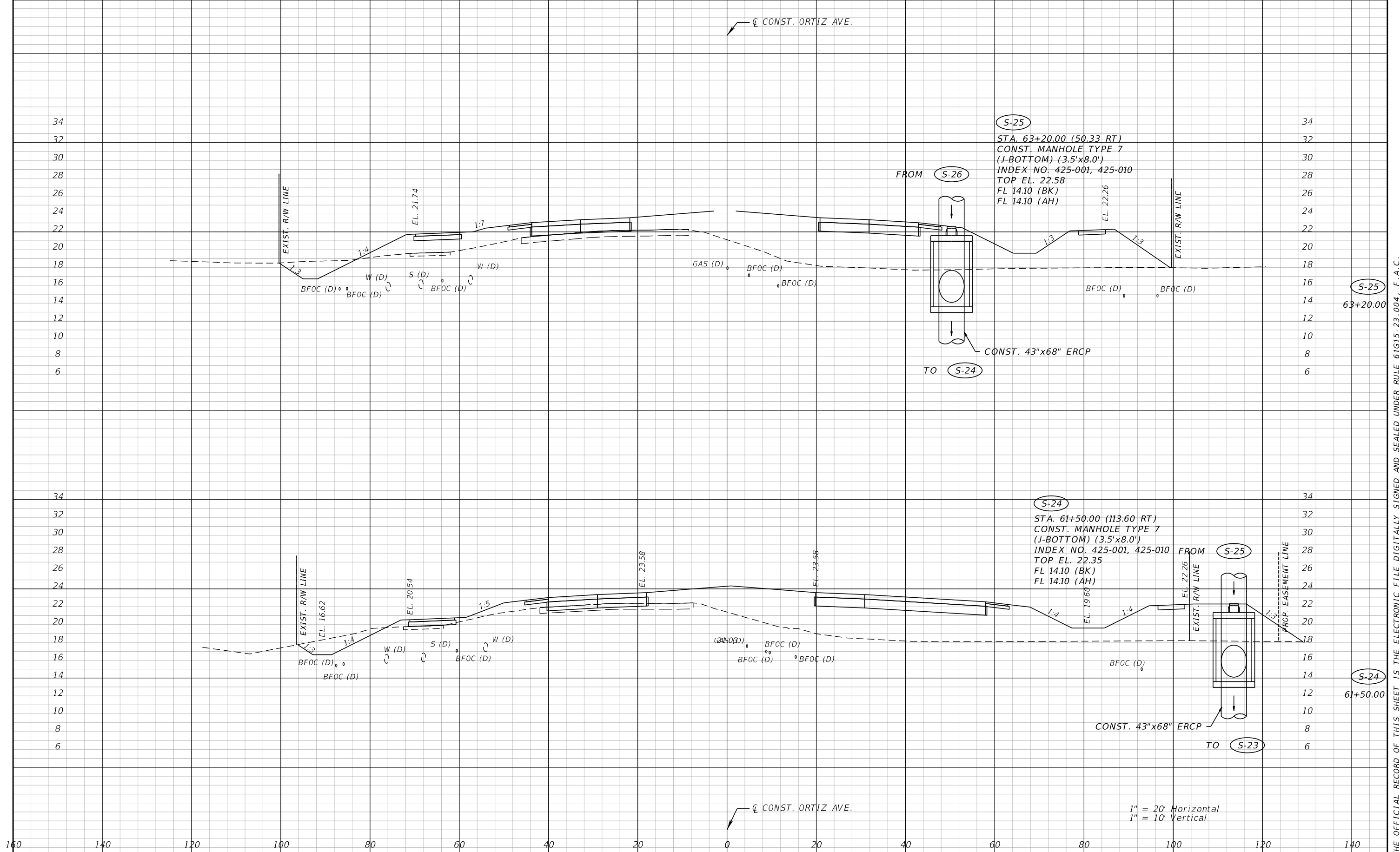
LEE COUNTY
 DEPARTMENT OF TRANSPORTATION

ROAD	COUNTY	CONTRACT NO.
CR 865 (ORTIZ AVE.)	LEE COUNTY	CN18-8479

DRAINAGE STRUCTURES (10)

SHEET NO.
71

THE OFFICIAL RECORD OF THIS SHEET IS THE ELECTRONIC FILE DIGITALLY SIGNED AND SEALED UNDER RULE 61G15-23.004, F.A.C.



REVISIONS			
DATE	DESCRIPTION	DATE	DESCRIPTION

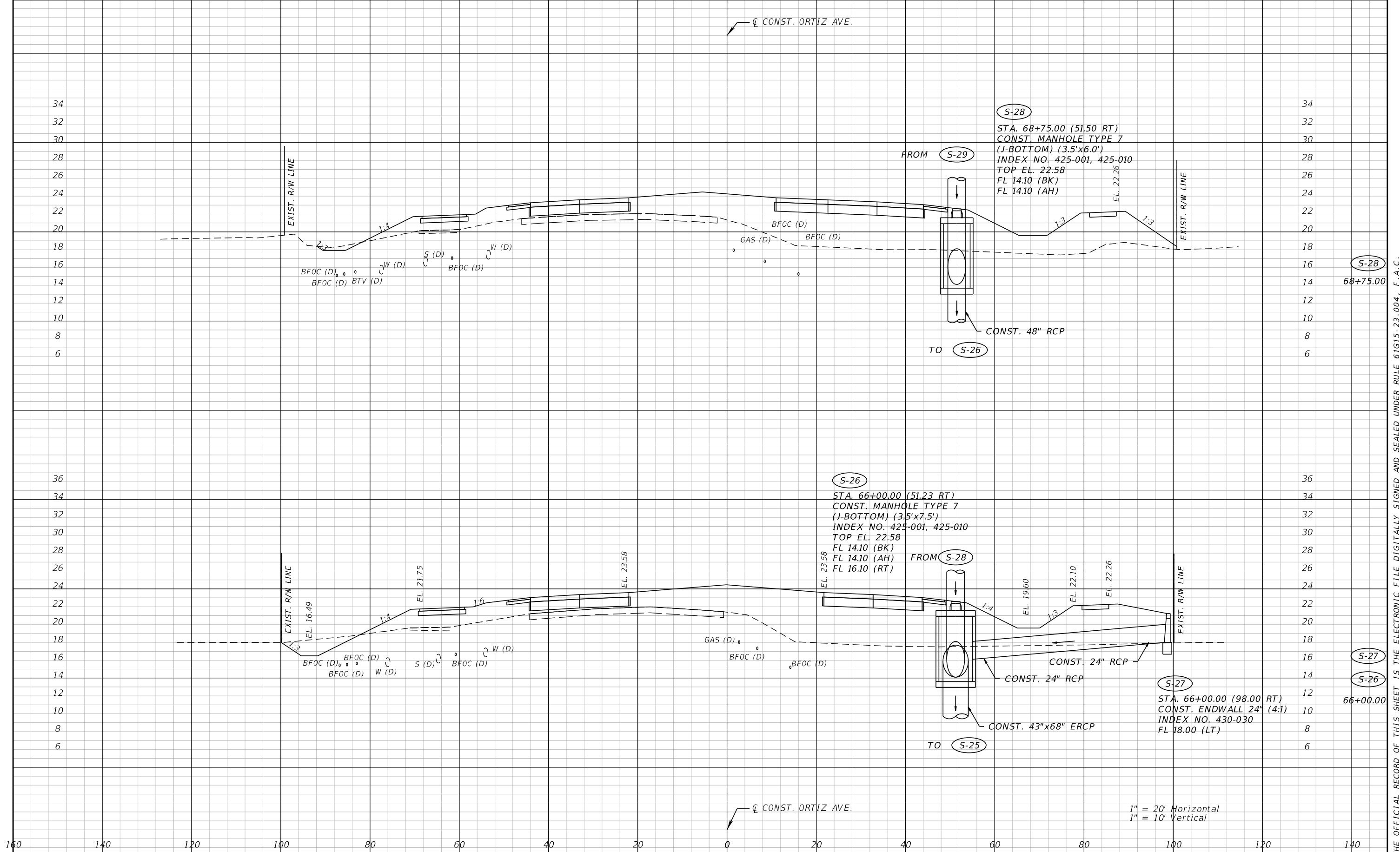
DAVID DOUGLAS ASSOCIATES, INC.
 CIVIL ENGINEERS - LAND PLANNERS - CONTRACT ADMINISTRATORS
 1821 Victoria Ave. Fort Myers, Florida 33901
 Ph. 239-337-3330
 Web: www.dda-engineers.com
 George R. Brinson, Jr., P.E. #47807

LEE COUNTY
DEPARTMENT OF TRANSPORTATION

ROAD	COUNTY	CONTRACT NO.
CR 865 (ORTIZ AVE.)	LEE COUNTY	CN18-8479

DRAINAGE STRUCTURES (12)

SHEET NO.
73



REVISIONS			
DATE	DESCRIPTION	DATE	DESCRIPTION

DAVID DOUGLAS ASSOCIATES, INC.
 CIVIL ENGINEERS - LAND PLANNERS - CONTRACT ADMINISTRATORS
 1821 Victoria Ave. Fort Myers, Florida 33901
 Ph. 239-337-3330
 Web: www.dda-engineers.com
 George R. Brinson, Jr., P.E. #47807



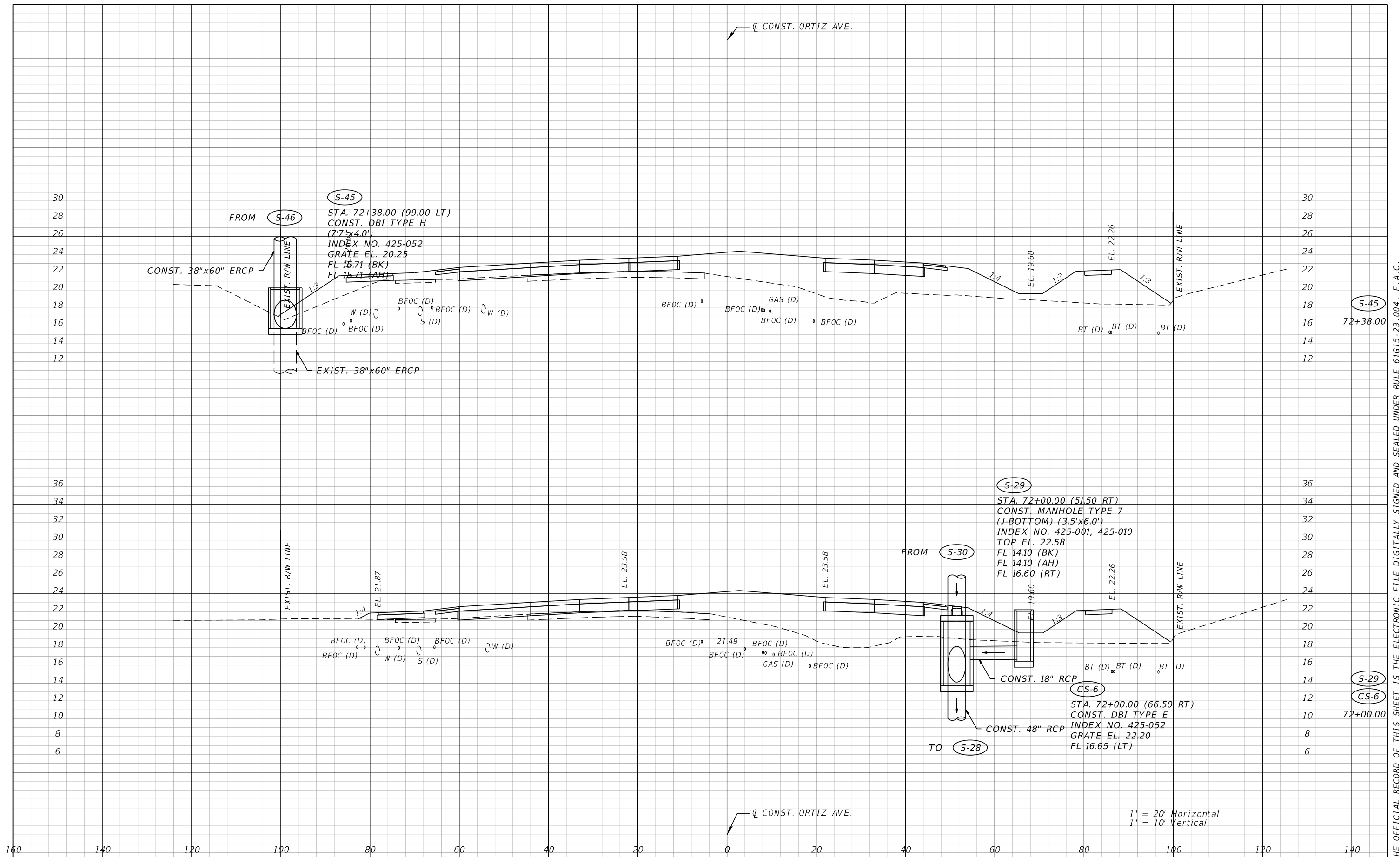
LEE COUNTY
 DEPARTMENT OF TRANSPORTATION

ROAD	COUNTY	CONTRACT NO.
CR 865 (ORTIZ AVE.)	LEE COUNTY	CN18-8479

DRAINAGE STRUCTURES (13)

SHEET NO.
74

THE OFFICIAL RECORD OF THIS SHEET IS THE ELECTRONIC FILE DIGITALLY SIGNED AND SEALED UNDER RULE 61G15-23.004, F.A.C.



REVISIONS			
DATE	DESCRIPTION	DATE	DESCRIPTION

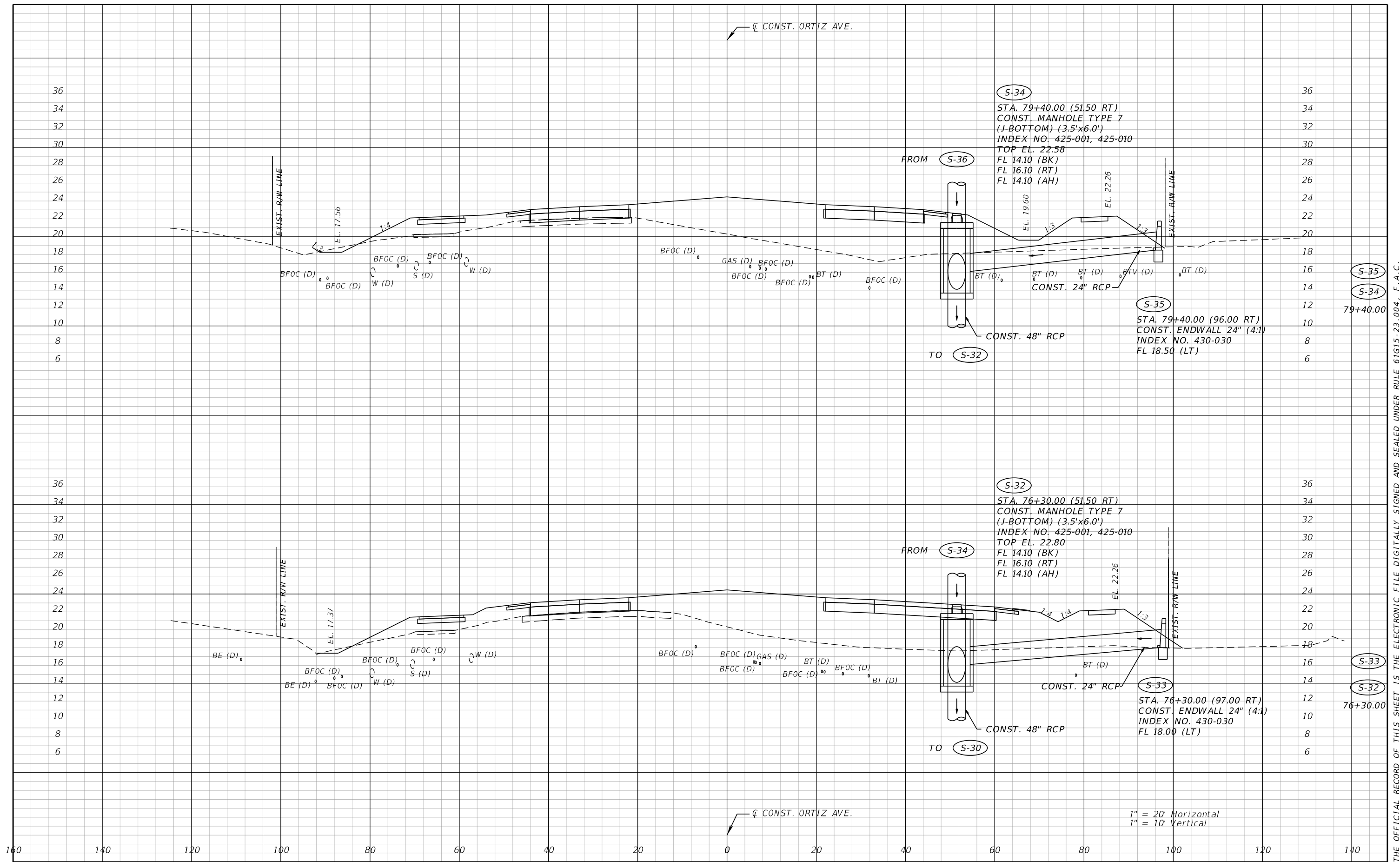
DAVID DOUGLAS ASSOCIATES, INC.
 CIVIL ENGINEERS - LAND PLANNERS - CONTRACT ADMINISTRATORS
 1821 Victoria Ave. Fort Myers, Florida 33901
 Ph. 239-337-3330
 Web: www.dda-engineers.com
 George R. Brinson, Jr., P.E. #47807

LEE COUNTY
DEPARTMENT OF TRANSPORTATION

ROAD	COUNTY	CONTRACT NO.
CR 865 (ORTIZ AVE.)	LEE COUNTY	CN18-8479

DRAINAGE STRUCTURES (14)

SHEET NO.
75



REVISIONS	
DATE	DESCRIPTION

DAVID DOUGLAS ASSOCIATES, INC.
 CIVIL ENGINEERS - LAND PLANNERS - CONTRACT ADMINISTRATORS
 1821 Victoria Ave. Fort Myers, Florida 33901
 Ph. 239-337-3330
 Web: www.dda-engineers.com
 George R. Brinson, Jr., P.E. #47807



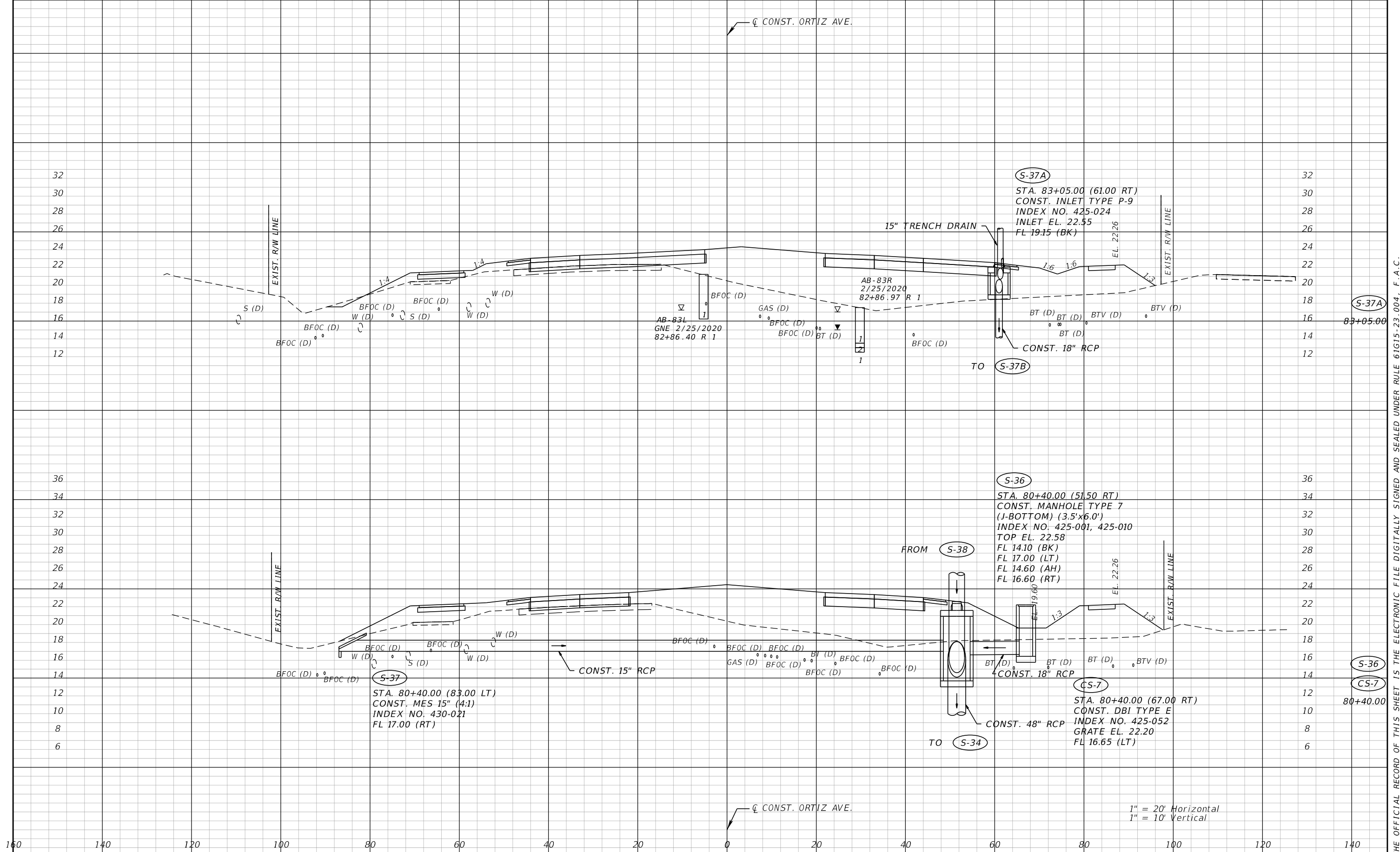
LEE COUNTY
 DEPARTMENT OF TRANSPORTATION

ROAD	COUNTY	CONTRACT NO.
CR 865 (ORTIZ AVE.)	LEE COUNTY	CN18-8479

DRAINAGE STRUCTURES (16)

SHEET NO.
77

THE OFFICIAL RECORD OF THIS SHEET IS THE ELECTRONIC FILE DIGITALLY SIGNED AND SEALED UNDER RULE 61G15-23.004, F.A.C.



REVISIONS			
DATE	DESCRIPTION	DATE	DESCRIPTION

DAVID DOUGLAS ASSOCIATES, INC.
 CIVIL ENGINEERS - LAND PLANNERS - CONTRACT ADMINISTRATORS
 1821 Victoria Ave. Fort Myers, Florida 33901
 Ph. 239-337-3330
 Web: www.dda-engineers.com
 George R. Brinson, Jr., P.E. #47807



LEE COUNTY
 DEPARTMENT OF TRANSPORTATION

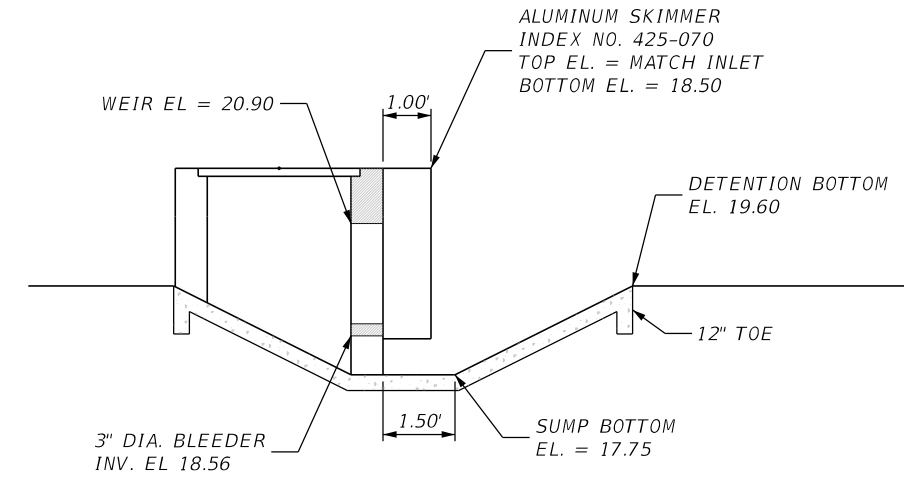
ROAD	COUNTY	CONTRACT NO.
CR 865 (ORTIZ AVE.)	LEE COUNTY	CN18-8479

DRAINAGE STRUCTURES (17)

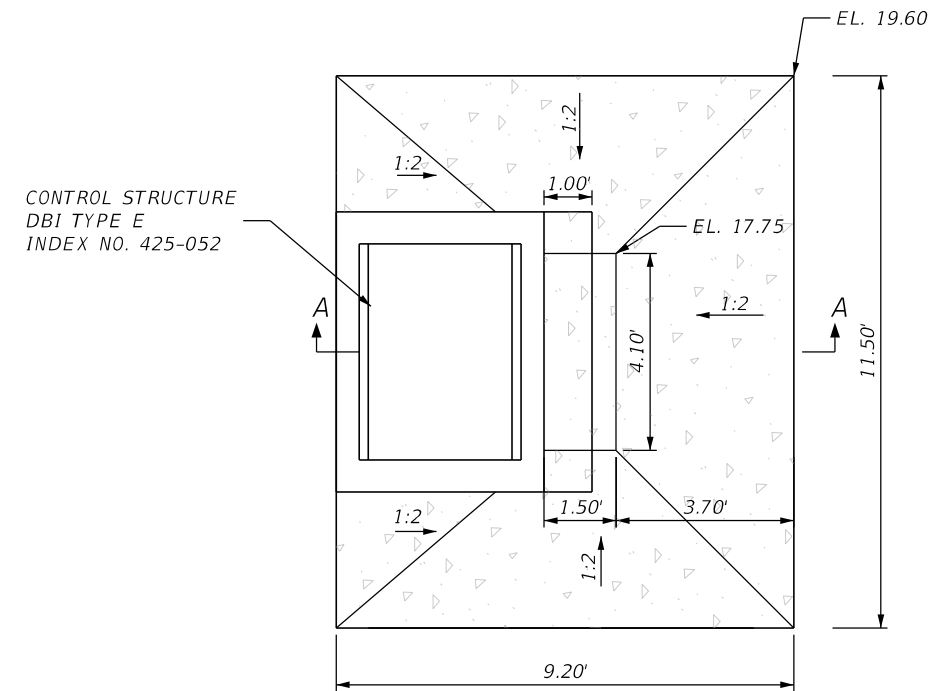
SHEET NO.
78

THE OFFICIAL RECORD OF THIS SHEET IS THE ELECTRONIC FILE DIGITALLY SIGNED AND SEALED UNDER RULE 61G15-23.004, F.A.C.

CONTROL STRUCTURES						
CONTROL STRUCTURE NO.	TOP ELEV	WEIR ELEV	WEIR WIDTH (FT)	3" BLEEDER INVERT	OUTFALL PIPE SIZE (IN)	OUTFALL PIPE INVERT
CS-1	21.95	20.90	0.25	18.56	24	16.5
CS-3	22.05	20.90	3.00	18.56	18	16.5
CS-4	21.80	20.90	1.00	18.56	18	16.1
CS-6	21.80	20.90	2.00	18.56	18	16.65
CS-7	21.80	20.90	2.75	18.56	18	16.65
CS-8	21.80	20.90	2.72	18.56	18	16.65



SECTION A-A



PLAN

CONTROL STRUCTURE DETAIL
N.T.S.

REVISIONS				DAVID DOUGLAS ASSOCIATES, INC. CIVIL ENGINEERS - LAND PLANNERS - CONTRACT ADMINISTRATORS 1821 Victoria Ave. Fort Myers, Florida 33901 Ph: 239-337-3330 Web: www.dda-engineers.com George R. Brinson, Jr., P.E. #47807	LEE COUNTY DEPARTMENT OF TRANSPORTATION			SHEET NO. 79
DATE	DESCRIPTION	DATE	DESCRIPTION		ROAD	COUNTY	CONTRACT NO.	
					CR 865 (ORTIZ AVE.)	LEE COUNTY	CN18-8479	

STATE OF FLORIDA
DEPARTMENT OF TRANSPORTATION
MATERIALS AND RESEARCH

KCA PROJECT NO. 1201814.00

DATE OF SURVEY: FEBRUARY 2020
SURVEY MADE BY: SKEWIS, CENTENO, LOCKLEY
SUBMITTED BY: IVAN F. SOKOLIC, P.E.

PROJECT NAME: DESIGN OF ORTIZ AVENUE WIDENING SR 884 TO SR 82
CROSS SECTION OF SOIL SURVEY

DISTRICT: ONE
ROAD: ORTIZ AVENUE
COUNTY: LEE

SURVEY BEGINS STA. : 22+00

SURVEY ENDS STA. : 94+00

STRATUM NO.	ORGANIC CONTENT		MOISTURE CONTENT		SIEVE ANALYSIS RESULTS PERCENTAGE PASSING					ATTERBERG LIMITS (%)			SOIL CLASSIFICATION	DESCRIPTION	CORROSION TEST RESULTS					
	NO. OF TESTS	% ORGANIC	NO. OF TESTS	% MOISTURE	NO. OF TESTS	10 MESH	40 MESH	60 MESH	100 MESH	200 MESH	NO. OF TESTS	LIQUID LIMIT	PLASTICITY INDEX		AASHTO GROUP	NO. OF TESTS	RESISTIVITY ohms cm	CHLORIDE ppm	SULFATES ppm	pH
1	2	2-3	5	17-34	5	97-100	90-93	70-75	34-41	1-8	--	--	--	A-3	LIGHT BROWN TO BROWN, LIGHT GRAY TO GRAY, AND YELLOWISH BROWN FINE SAND TO FINE SAND WITH SILT	5	8,580-24,880	15-60	BDL-141	6.17-8.40
2	--	--	5	18-23	5	100	93-95	76-80	42-49	12-16	5	NP-23	NP-9	A-2-4	BROWN TO GRAY FINE SAND WITH CLAY TO CLAYEY FINE SAND OR SILTY CLAYEY FINE SAND	--	--	--	--	--
3	2	12-13	2	49-61	2	95-98	85	60-69	29-41	3-8	--	--	--	A-8	DARK BROWN ORGANIC FINE SAND TO FINE SAND WITH SILT	--	--	--	--	--
4	--	--	2	21-22	2	79-83	63-66	50-52	28	2-3	--	--	--	A-3	LIGHT BROWN FINE SAND TO FINE SAND WITH SILT, TRACE TO SOME GRAVEL (SHELL FRAGMENTS)	--	--	--	--	--
5	--	--	--	--	--	--	--	--	--	--	--	--	--	--	LIMESTONE (ROCK), POSSIBLE BOULDER	--	--	--	--	--

EMBANKMENT AND SUBGRADE MATERIAL

STRATA BOUNDARIES ARE APPROXIMATE, MAKE FINAL CHECK AFTER GRADING

1. SOIL BOUNDARIES ARE APPROXIMATE AND REPRESENT SOIL STRATA AT EACH BORING LOCATION ONLY. ANY SUBSOIL CONNECTING LINES SHOWN ARE FOR ESTIMATING EARTHWORK ONLY AND DO NOT INDICATE ACTUAL STRATUM LIMITS. SUBSURFACE VARIATIONS BETWEEN BORINGS SHOULD BE ANTICIPATED AS INDICATED IN SECTION 2-4 OF THE STANDARD SPECIFICATIONS FOR ROAD AND BRIDGE CONSTRUCTION. FOR FURTHER DETAILS SEE SECTION 120-3.
2. WATER TABLE SHOWN AS ∇ WHERE ENCOUNTERED AT TIME OF SURVEY. GNE DENOTES GROUNDWATER NOT ENCOUNTERED. ESTIMATED SEASONAL HIGH GROUNDWATER LEVELS SHOWN AS \sphericalangle . ESTIMATED SEASONAL HIGH GROUNDWATER LEVEL BELOW BOTTOM OF BORING SHOWN AS "*".
3. SOIL PARAMETER NOT TESTED DENOTED AS "--" ABOVE.
4. REMOVAL OF MUCK OCCURRING WITHIN THE ROADWAY SHALL BE ACCOMPLISHED IN ACCORDANCE WITH STANDARD PLANS INDEX NO. 120-002. UNLESS OTHERWISE SHOWN ON THE PLANS. THE MATERIAL USED IN EMBANKMENT CONSTRUCTION SHALL BE IN ACCORDANCE WITH FDOT STANDARD PLANS INDEX NO. 120-001 FOR FDOT STANDARDS.
5. STRATA NO. 1, 2 AND 4 SHALL BE TREATED AS SELECT (S) MATERIAL IN ACCORDANCE WITH FDOT STANDARD PLAN INDICES 120-002 AND 120-001.
6. STRATUM NO. 2 MAY RETAIN EXCESS MOISTURE AND MAY BE DIFFICULT TO DRY AND COMPACT.
7. STRATUM NO. 3 SHALL BE TREATED AS MUCK(M) IN ACCORDANCE WITH FDOT STANDARD PLAN INDICES 120-002 AND 120-001.
8. 'NP' DENOTES NON-PLASTIC.
9. LAYERS OF VERY HARD MATERIALS SUCH AS LIMESTONE (ROCK) AND BOULDERS MAY BE ENCOUNTERED IN VARIOUS AREAS OF THE PROJECT, SUCH MATERIALS WILL BE DIFFICULT TO EXCAVATE OR PENETRATE. THE CONTRACTOR SHALL EXPECT TO ENCOUNTER THESE VERY HARD MATERIALS IN ALL EXCAVATIONS AND SHALL USE SPECIALIZED EQUIPMENT AND/OR PROCEDURES AS NECESSARY TO FACILITATE PENETRATION AND/OR DEWATERING.

REVISIONS				Ardaman & Associates, Inc. 9970 Bavaria Road Fort Myers, Fl. 33913 E.O.R.-Ivan F. Sokolic, P.E. NO. 64114 Certificate of Authorization: 5950	LEE COUNTY DEPARTMENT OF TRANSPORTATION			SOIL SURVEY SHEET	SHEET NO. 80
DATE	DESCRIPTION	DATE	DESCRIPTION		ROAD	COUNTY	CONTRACT NO.		

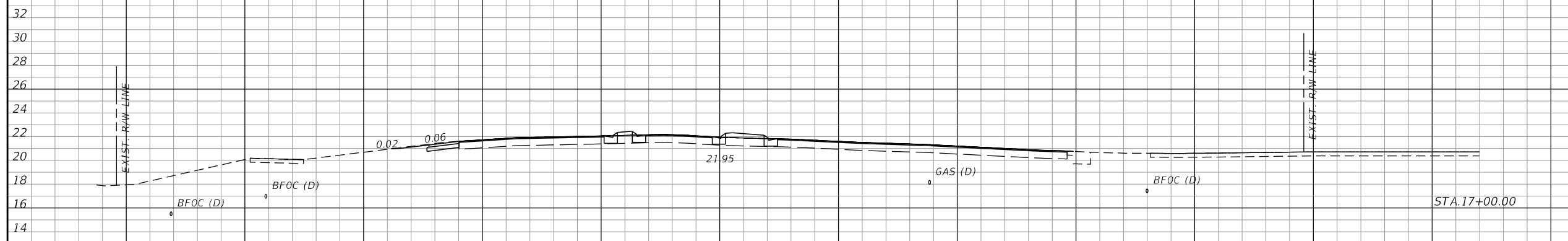
THE OFFICIAL RECORD OF THIS SHEET IS THE ELECTRONIC FILE DIGITALLY SIGNED AND SEALED UNDER RULE 61G15-23.004, F.A.C.

CONST. ORTIZ AVE.

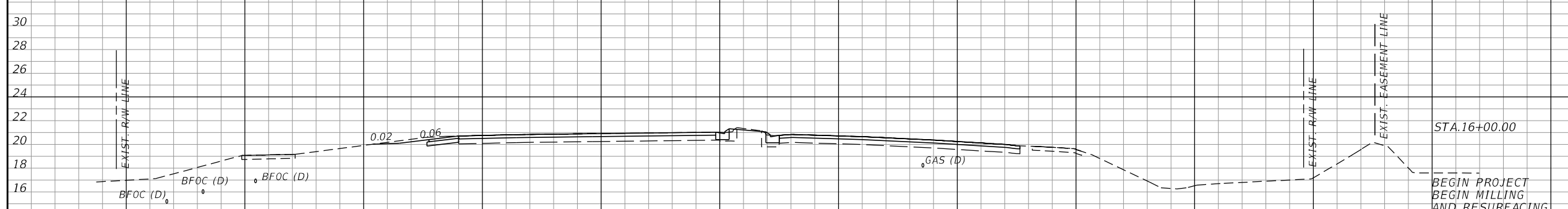
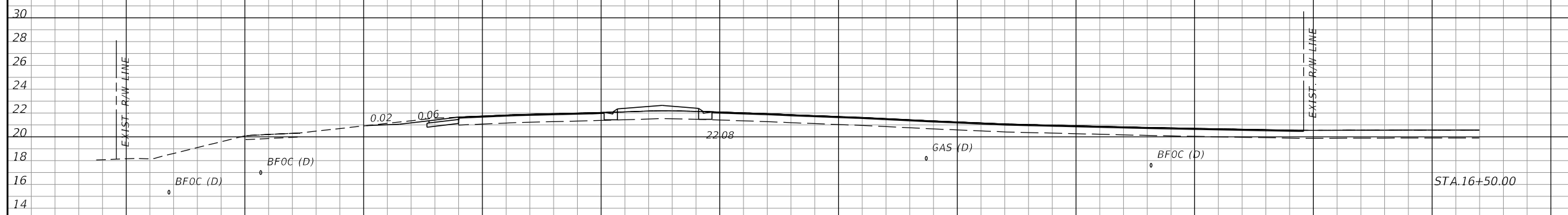
Regular		Exc.	Embankment	
A	V	A	A	V

BEGIN PATH (LT.)
STA. 17+22.26

BEGIN SIDEWALK (RT)
STA. 17+19.08



COLONIAL CENTER DR.



BEGIN PROJECT
BEGIN MILLING
AND RESURFACING
BEGIN SHOULDER
WIDENING
BEGIN EARTHWORK
STA. 15+98.31

SCALE:
1" = 20' HORIZONTAL
1" = 10' VERTICAL

CONST. ORTIZ AVE.

REVISIONS			
DATE	DESCRIPTION	DATE	DESCRIPTION

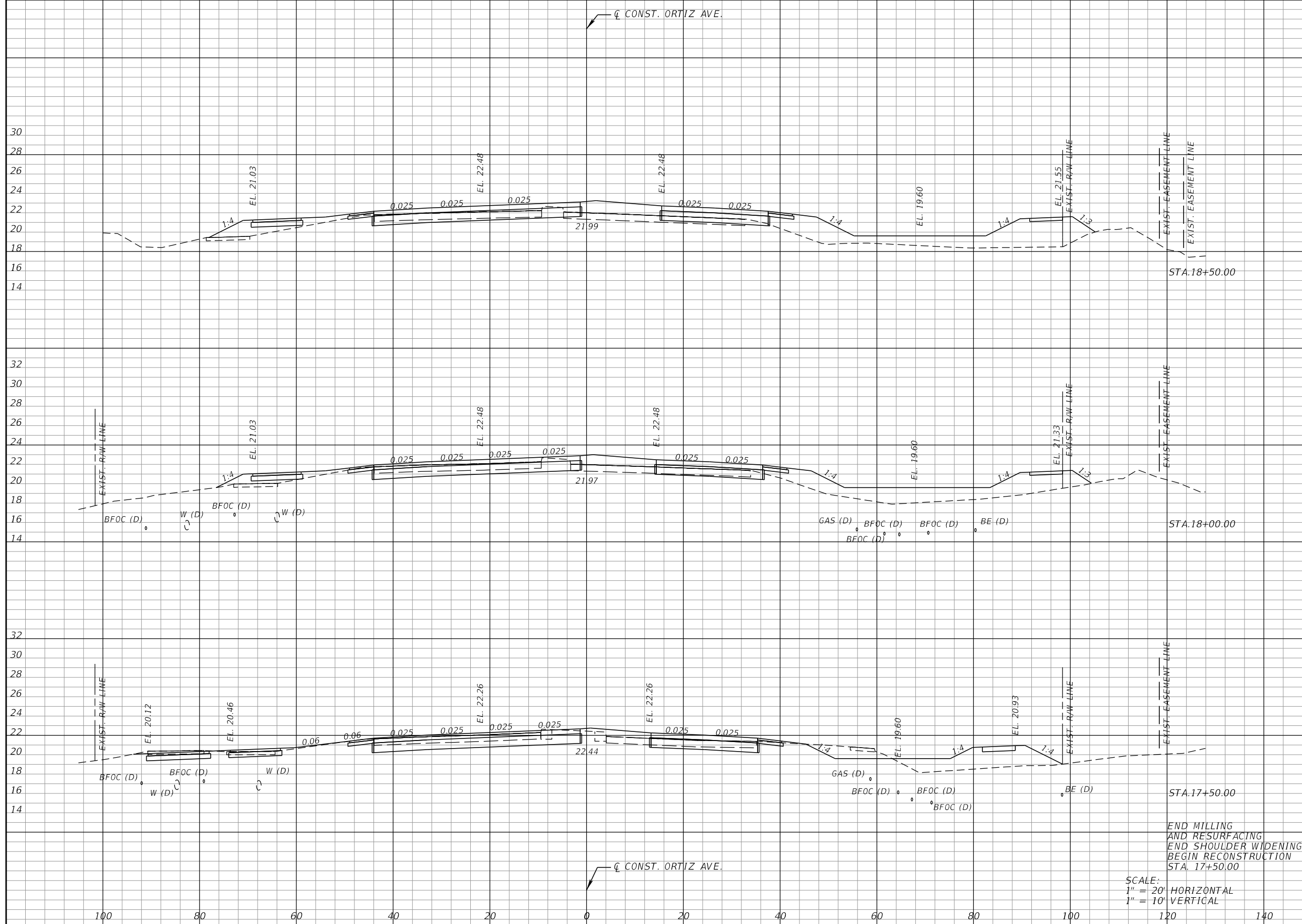
KCA
KISINGER CAMPO & ASSOCIATES
13461 Parker Commons Blvd, Suite 104
Fort Myers, Florida 33912
Engineer of Record: Adrienne Wisdom
P.E. No.: 78492

LEE COUNTY DEPARTMENT OF TRANSPORTATION		
ROAD	COUNTY	CONTRACT NO.
CR 865 (ORTIZ AVE.)	LEE COUNTY	CN18-8479

CROSS SECTIONS (1)

SHEET NO.
81

THE OFFICIAL RECORD OF THIS SHEET IS THE ELECTRONIC FILE DIGITALLY SIGNED AND SEALED UNDER RULE 61G15-23.004, F.A.C.



Regular		Exc.		Embankment	
A	V	A	V	A	V

REVISIONS			
DATE	DESCRIPTION	DATE	DESCRIPTION

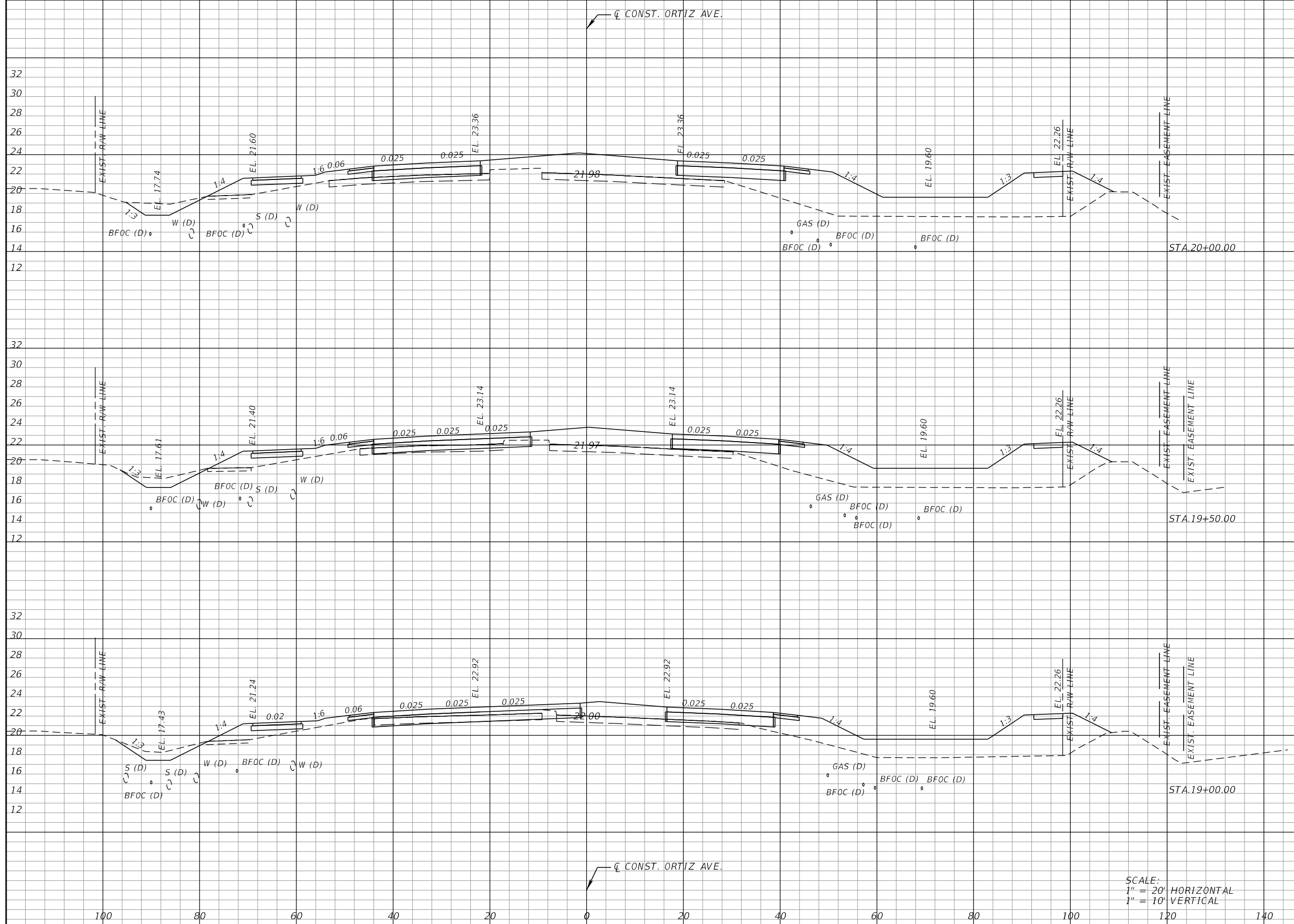
KCA
 KISINGER CAMPO & ASSOCIATES
 13461 Parker Commons Blvd, Suite 104
 Fort Myers, Florida 33912
 Engineer of Record: Adrienne Wisdom
 P.E. No.: 78492

LEE COUNTY DEPARTMENT OF TRANSPORTATION		
ROAD	COUNTY	CONTRACT NO.
CR 865 (ORTIZ AVE.)	LEE COUNTY	CN18-8479

CROSS SECTIONS (2)

SHEET NO.
82

THE OFFICIAL RECORD OF THIS SHEET IS THE ELECTRONIC FILE DIGITALLY SIGNED AND SEALED UNDER RULE 61G15-23.004, F.A.C.



Regular		Exc.		Embankment	
A	V	A	V	A	V

SCALE:
 1" = 20' HORIZONTAL
 1" = 10' VERTICAL

REVISIONS			
DATE	DESCRIPTION	DATE	DESCRIPTION

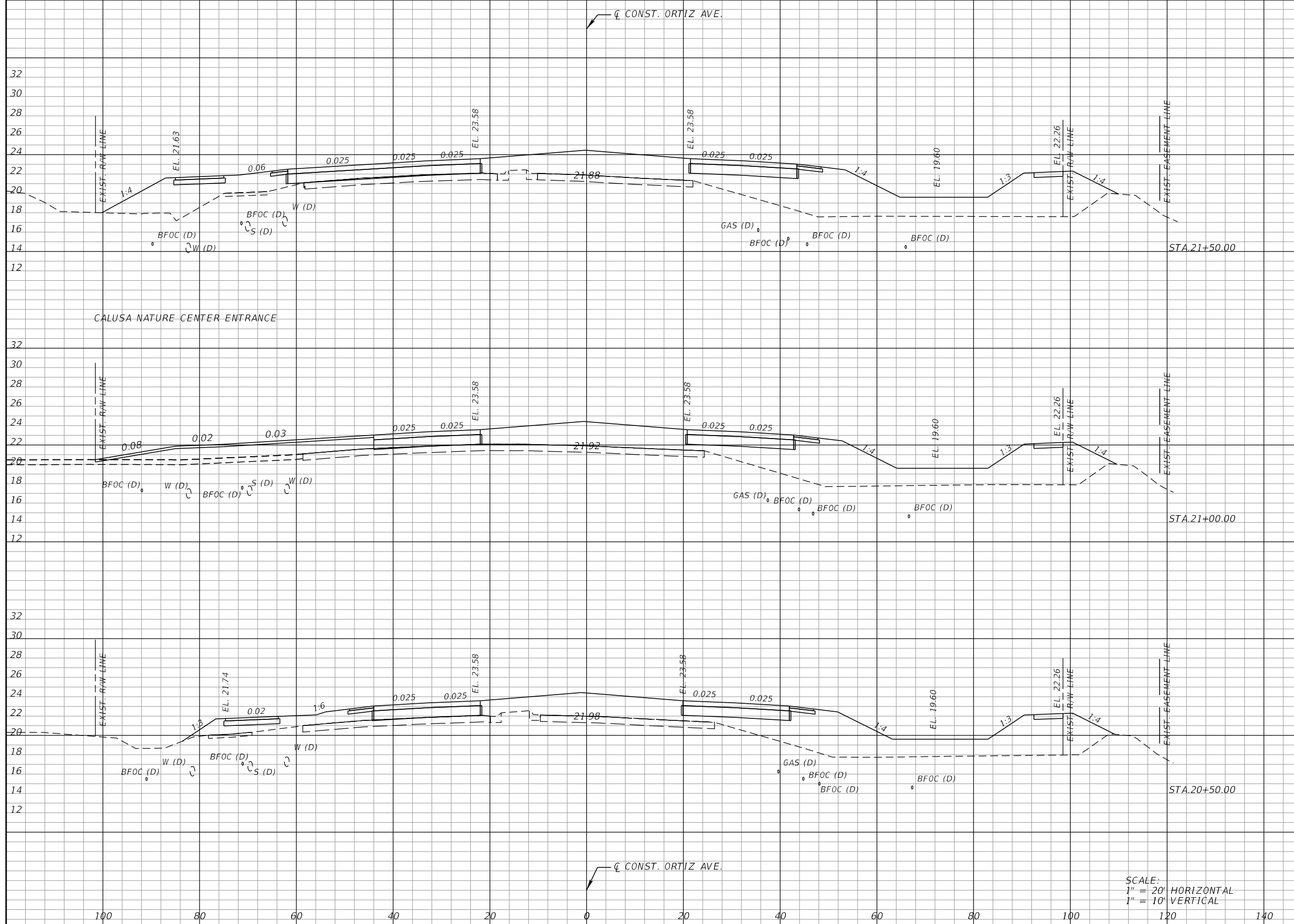
KCA
 KISINGER CAMPO & ASSOCIATES
 13461 Parker Commons Blvd, Suite 104
 Fort Myers, Florida 33912
 Engineer of Record: Adrienne Wisdom
 P.E. No.: 78492

LEE COUNTY DEPARTMENT OF TRANSPORTATION		
ROAD	COUNTY	CONTRACT NO.
CR 865 (ORTIZ AVE.)	LEE COUNTY	CN18-8479

CROSS SECTIONS (3)

SHEET NO.
83

THE OFFICIAL RECORD OF THIS SHEET IS THE ELECTRONIC FILE DIGITALLY SIGNED AND SEALED UNDER RULE 61G15-23.004, F.A.C.



Regular		Exc.		Embankment	
A	V	A	V	A	V

REVISIONS			
DATE	DESCRIPTION	DATE	DESCRIPTION

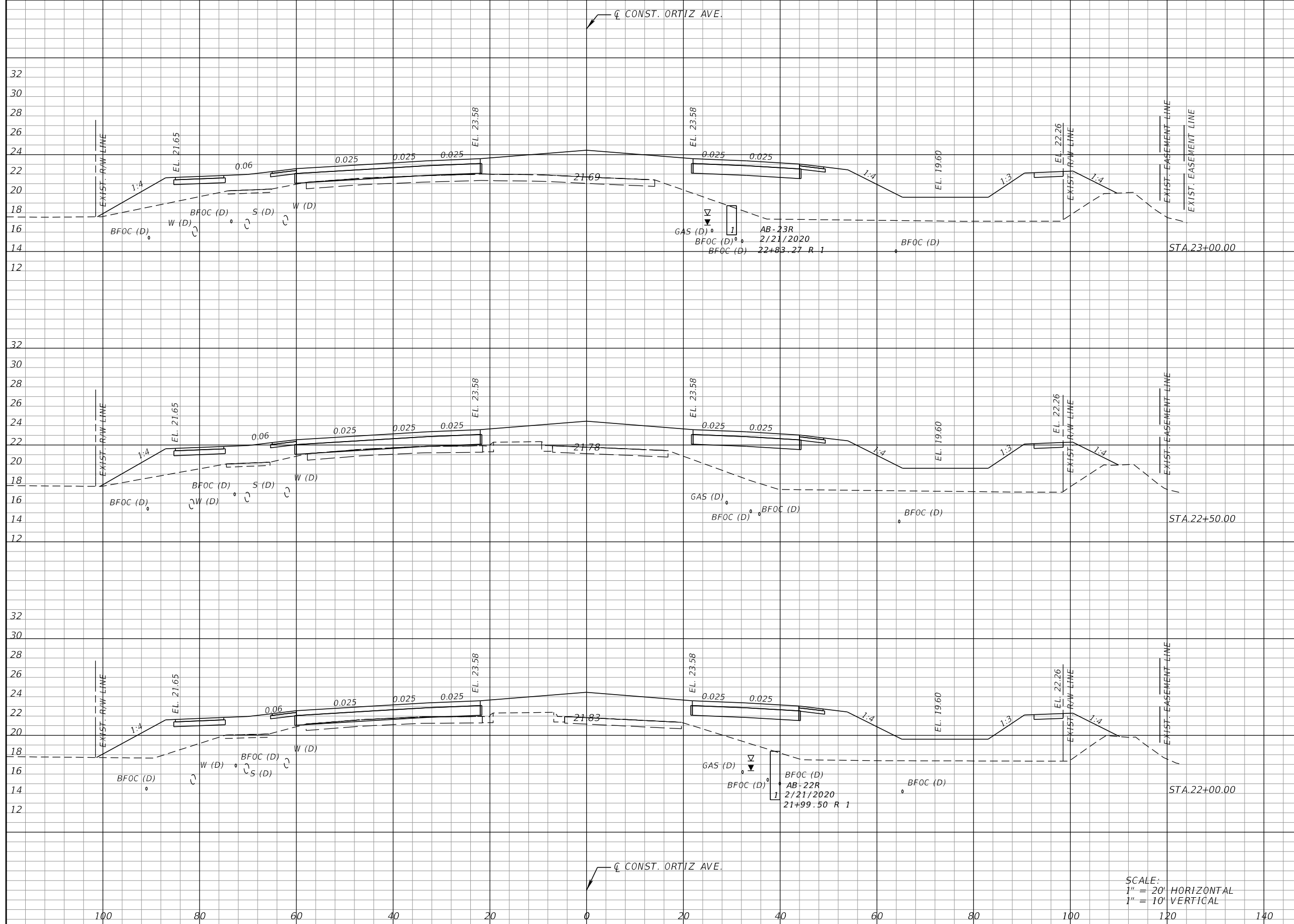
KCA
 KISINGER CAMPO & ASSOCIATES
 13461 Parker Commons Blvd, Suite 104
 Fort Myers, Florida 33912
 Engineer of Record: Adrienne Wisdom
 P.E. No.: 78492

LEE COUNTY
 DEPARTMENT OF TRANSPORTATION
 ROAD: CR 865 (ORTIZ AVE.)
 COUNTY: LEE COUNTY
 CONTRACT NO.: CN18-8479

CROSS SECTIONS (4)

SHEET NO.
84

THE OFFICIAL RECORD OF THIS SHEET IS THE ELECTRONIC FILE DIGITALLY SIGNED AND SEALED UNDER RULE 61G15-23.004, F.A.C.



Regular		Exc.		Embankment	
A	V	A	V	A	V

SCALE:
 1" = 20' HORIZONTAL
 1" = 10' VERTICAL

REVISIONS			
DATE	DESCRIPTION	DATE	DESCRIPTION

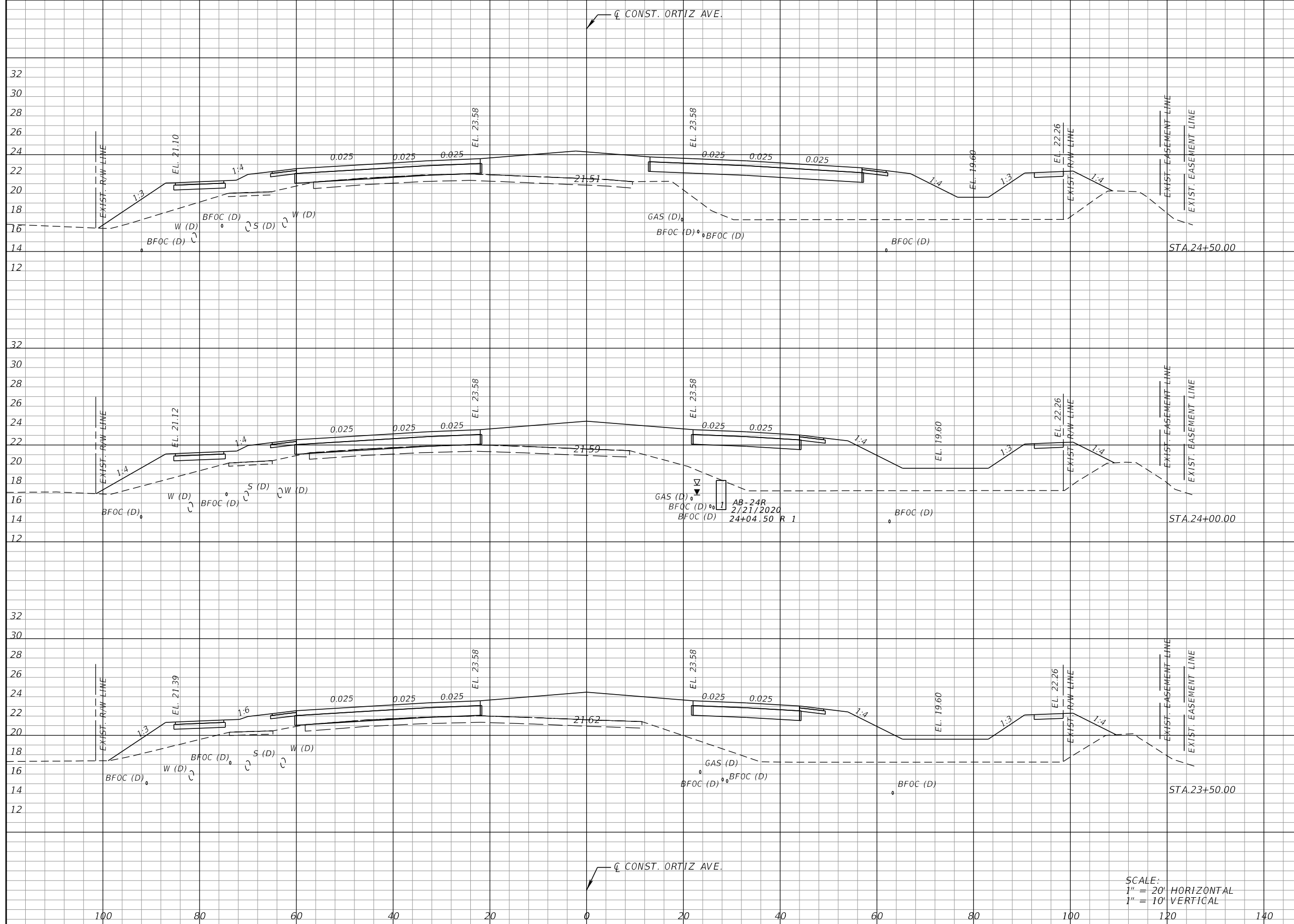
KCA
 KISINGER CAMPO & ASSOCIATES
 13461 Parker Commons Blvd, Suite 104
 Fort Myers, Florida 33912
 Engineer of Record: Adrienne Wisdom
 P.E. No.: 78492

LEE COUNTY DEPARTMENT OF TRANSPORTATION		
ROAD	COUNTY	CONTRACT NO.
CR 865 (ORTIZ AVE.)	LEE COUNTY	CN18-8479

CROSS SECTIONS (5)

SHEET NO.
 85

THE OFFICIAL RECORD OF THIS SHEET IS THE ELECTRONIC FILE DIGITALLY SIGNED AND SEALED UNDER RULE 61G15-23.004, F.A.C.



Regular		Exc.		Embankment	
A	V	A	V	A	V

REVISIONS			
DATE	DESCRIPTION	DATE	DESCRIPTION

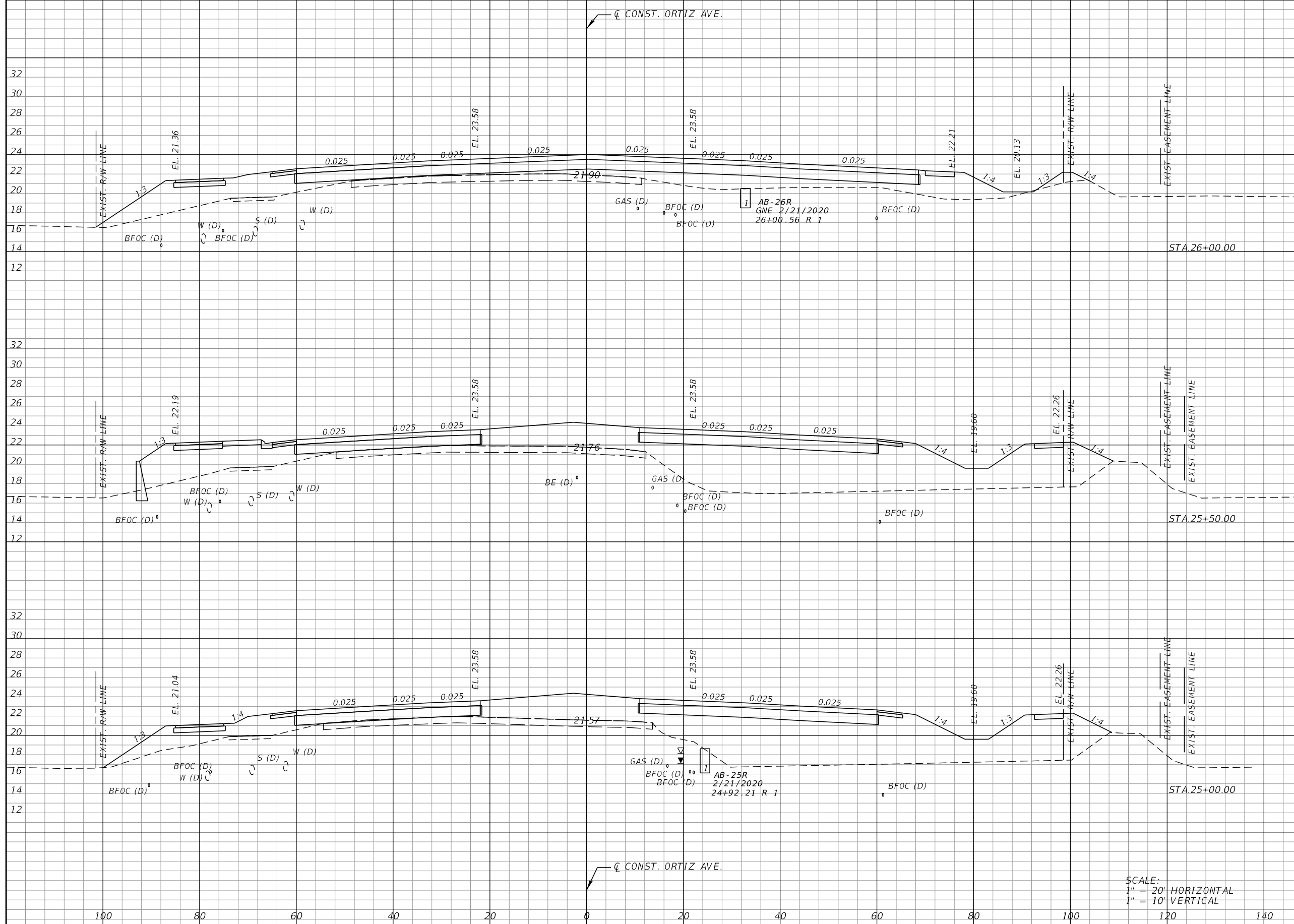
KCA
 KISINGER CAMPO & ASSOCIATES
 13461 Parker Commons Blvd, Suite 104
 Fort Myers, Florida 33912
 Engineer of Record: Adrienne Wisdom
 P.E. No.: 78492

LEE COUNTY
 DEPARTMENT OF TRANSPORTATION
 ROAD: CR 865 (ORTIZ AVE.)
 COUNTY: LEE COUNTY
 CONTRACT NO.: CN18-8479

CROSS SECTIONS (6)

SHEET NO.
 86

THE OFFICIAL RECORD OF THIS SHEET IS THE ELECTRONIC FILE DIGITALLY SIGNED AND SEALED UNDER RULE 61G15-23.004, F.A.C.



Regular		Exc.		Embankment	
A	V	A	V	A	V

SCALE:
 1" = 20' HORIZONTAL
 1" = 10' VERTICAL

REVISIONS			
DATE	DESCRIPTION	DATE	DESCRIPTION

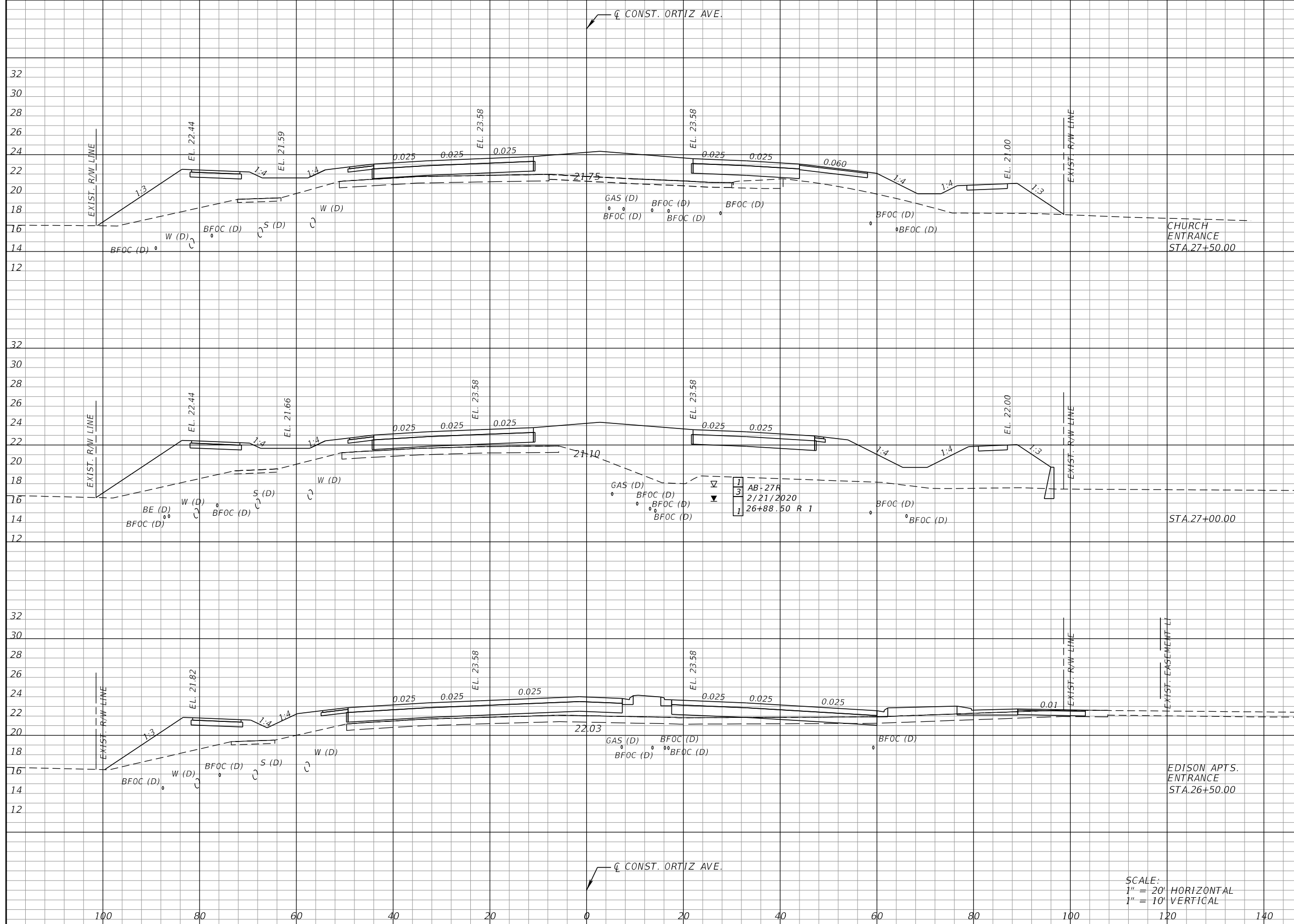
KCA
 KISINGER CAMPO & ASSOCIATES
 13461 Parker Commons Blvd, Suite 104
 Fort Myers, Florida 33912
 Engineer of Record: Adrienne Wisdom
 P.E. No.: 78492

LEE COUNTY DEPARTMENT OF TRANSPORTATION		
ROAD	COUNTY	CONTRACT NO.
CR 865 (ORTIZ AVE.)	LEE COUNTY	CN18-8479

CROSS SECTIONS (7)

SHEET NO.
87

THE OFFICIAL RECORD OF THIS SHEET IS THE ELECTRONIC FILE DIGITALLY SIGNED AND SEALED UNDER RULE 61G15-23.004, F.A.C.



Regular		Exc.		Embankment	
A	V	A	V	A	V

REVISIONS			
DATE	DESCRIPTION	DATE	DESCRIPTION

KCA
 KISINGER CAMPO & ASSOCIATES
 13461 Parker Commons Blvd, Suite 104
 Fort Myers, Florida 33912
 Engineer of Record: Adrienne Wisdom
 P.E. No.: 78492

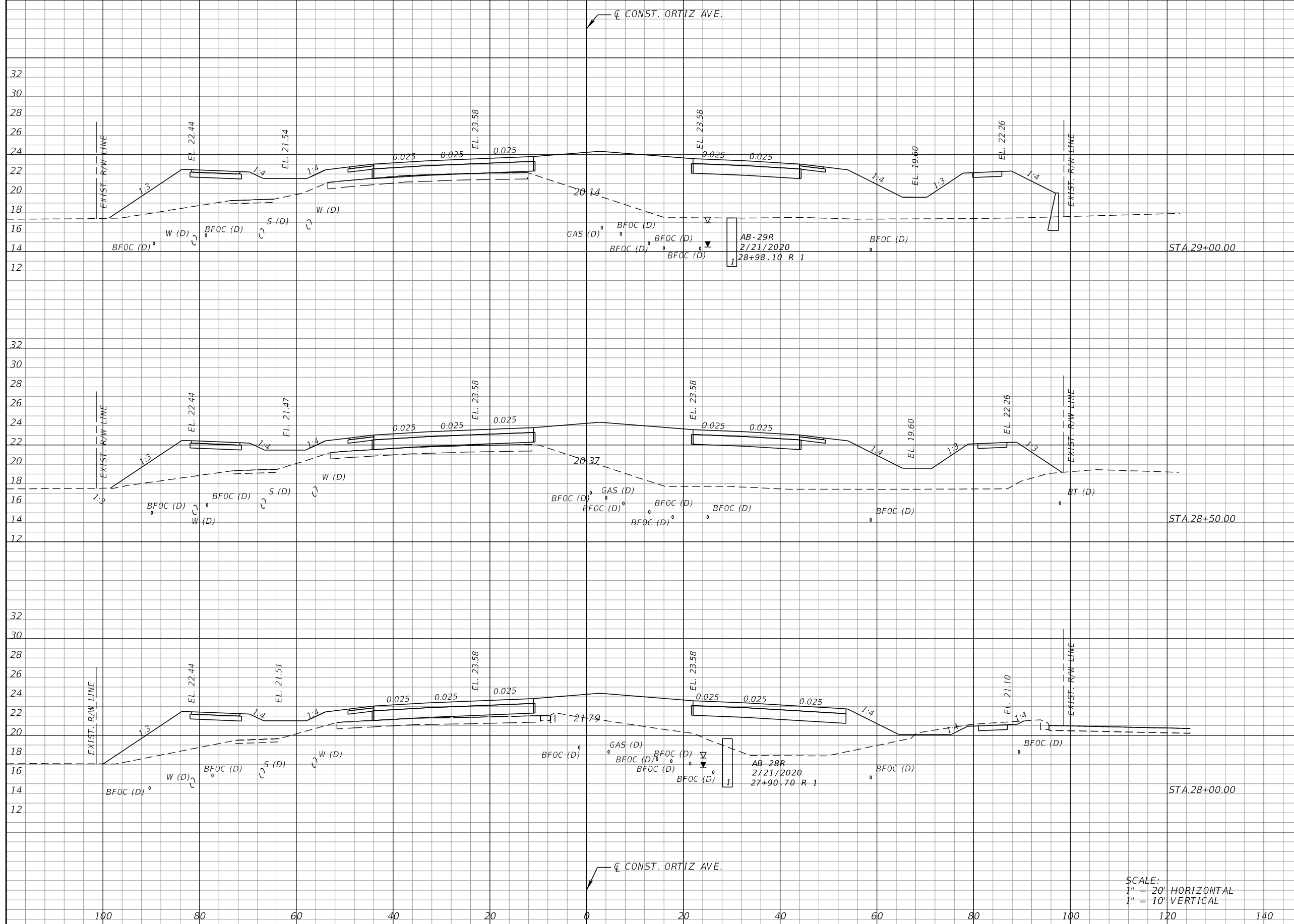
LEE COUNTY DEPARTMENT OF TRANSPORTATION		
ROAD	COUNTY	CONTRACT NO.
CR 865 (ORTIZ AVE.)	LEE COUNTY	CN18-8479

SCALE:
 1" = 20' HORIZONTAL
 1" = 10' VERTICAL

CROSS SECTIONS (8)

SHEET NO.
88

THE OFFICIAL RECORD OF THIS SHEET IS THE ELECTRONIC FILE DIGITALLY SIGNED AND SEALED UNDER RULE 61G15-23.004, F.A.C.



Regular		Exc.		Embankment	
A	V	A	V	A	V

REVISIONS			
DATE	DESCRIPTION	DATE	DESCRIPTION

KCA
 KISINGER CAMPO & ASSOCIATES
 13461 Parker Commons Blvd, Suite 104
 Fort Myers, Florida 33912
 Engineer of Record: Adrienne Wisdom
 P.E. No.: 78492

LEE COUNTY
 DEPARTMENT OF TRANSPORTATION

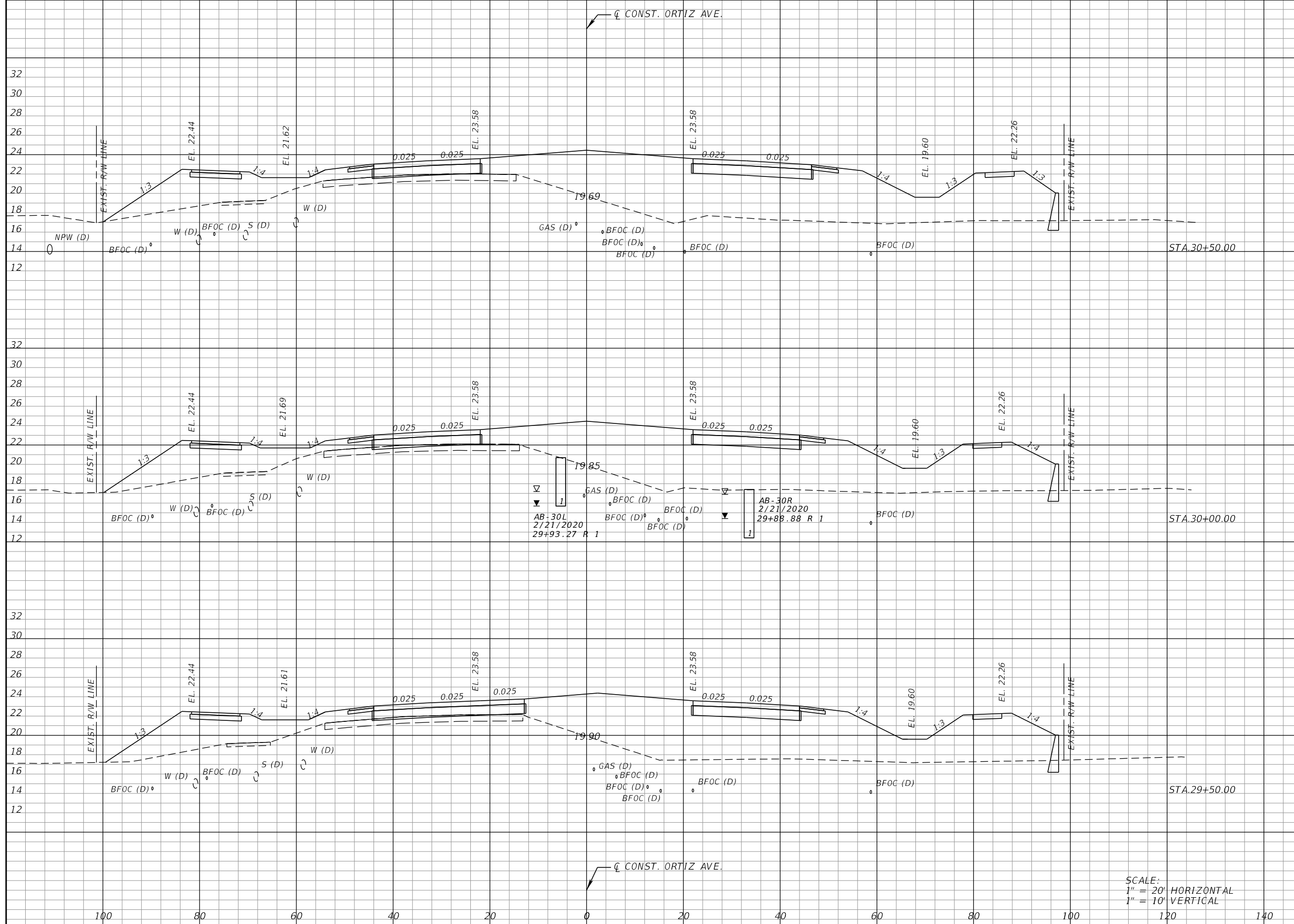
ROAD	COUNTY	CONTRACT NO.
CR 865 (ORTIZ AVE.)	LEE COUNTY	CN18-8479

SCALE:
 1" = 20' HORIZONTAL
 1" = 10' VERTICAL

CROSS SECTIONS (9)

SHEET NO.
89

THE OFFICIAL RECORD OF THIS SHEET IS THE ELECTRONIC FILE DIGITALLY SIGNED AND SEALED UNDER RULE 61G15-23.004, F.A.C.



Regular		Exc.		Embankment	
A	V	A	V	A	V

REVISIONS			
DATE	DESCRIPTION	DATE	DESCRIPTION

KCA
 KISINGER CAMPO & ASSOCIATES
 13461 Parker Commons Blvd, Suite 104
 Fort Myers, Florida 33912
 Engineer of Record: Adrienne Wisdom
 P.E. No.: 78492

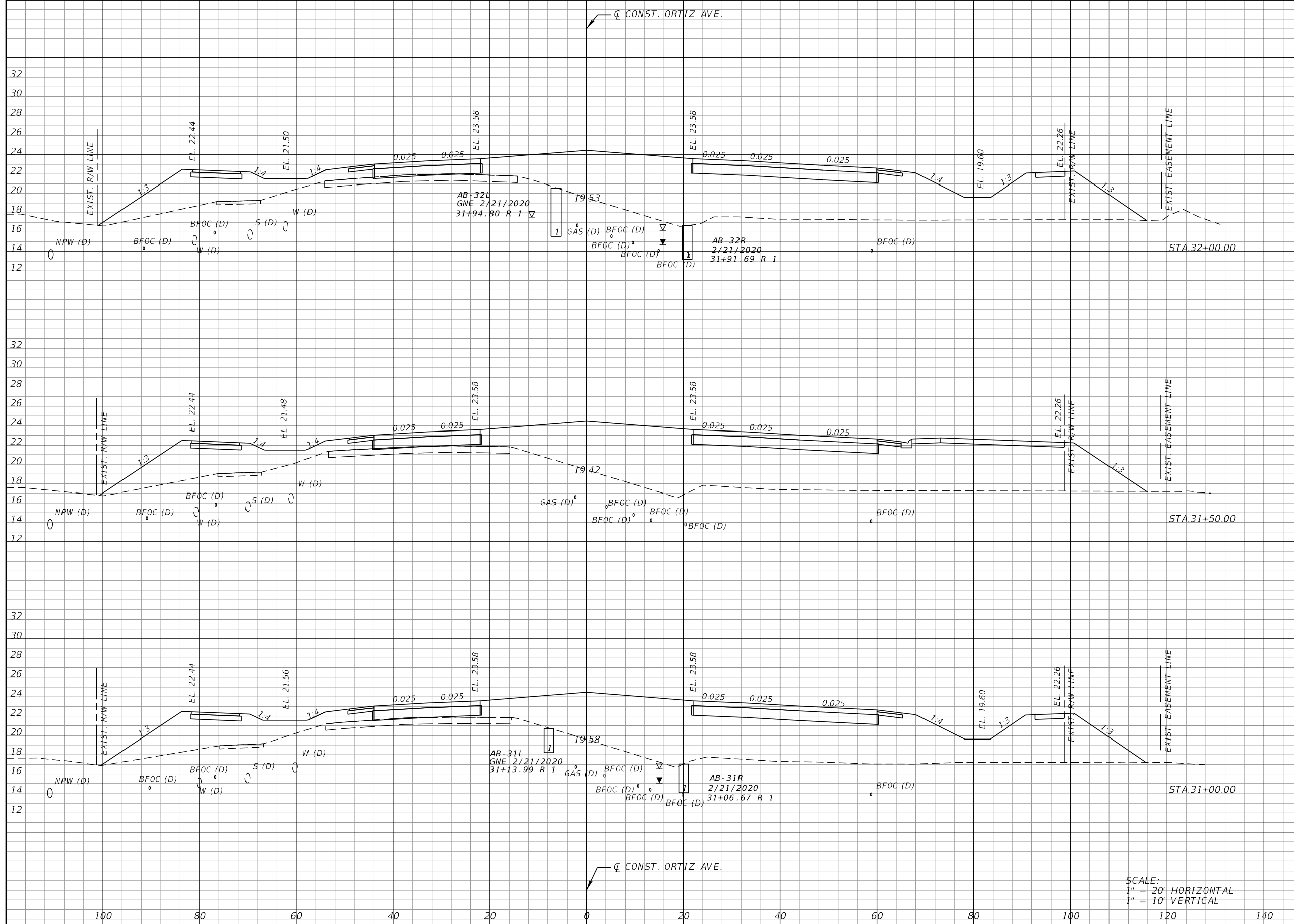
LEE COUNTY DEPARTMENT OF TRANSPORTATION		
ROAD	COUNTY	CONTRACT NO.
CR 865 (ORTIZ AVE.)	LEE COUNTY	CN18-8479

SCALE:
 1" = 20' HORIZONTAL
 1" = 10' VERTICAL

CROSS SECTIONS (10)

SHEET NO.
 90

THE OFFICIAL RECORD OF THIS SHEET IS THE ELECTRONIC FILE DIGITALLY SIGNED AND SEALED UNDER RULE 61G15-23.004, F.A.C.



Regular		Exc.		Embankment	
A	V	A	V	A	V

SCALE:
 1" = 20' HORIZONTAL
 1" = 10' VERTICAL

REVISIONS			
DATE	DESCRIPTION	DATE	DESCRIPTION

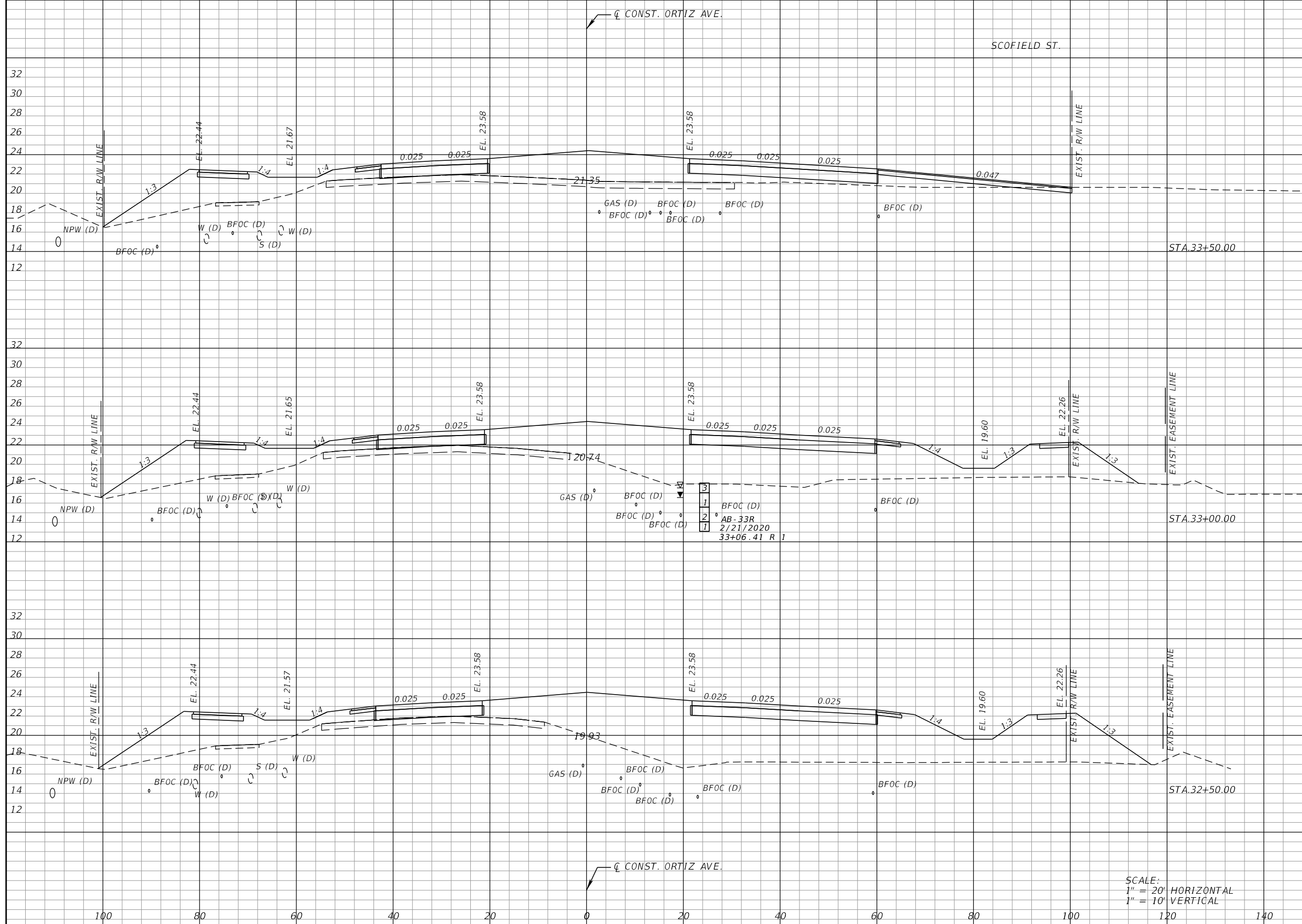
KCA
 KISINGER CAMPO & ASSOCIATES
 13461 Parker Commons Blvd, Suite 104
 Fort Myers, Florida 33912
 Engineer of Record: Adrienne Wisdom
 P.E. No.: 78492

LEE COUNTY DEPARTMENT OF TRANSPORTATION		
ROAD	COUNTY	CONTRACT NO.
CR 865 (ORTIZ AVE.)	LEE COUNTY	CN18-8479

CROSS SECTIONS (11)

SHEET NO.
91

THE OFFICIAL RECORD OF THIS SHEET IS THE ELECTRONIC FILE DIGITALLY SIGNED AND SEALED UNDER RULE 61G15-23.004, F.A.C.



Regular		Exc.		Embankment	
A	V	A	V	A	V

SCALE:
 1" = 20' HORIZONTAL
 1" = 10' VERTICAL

REVISIONS			
DATE	DESCRIPTION	DATE	DESCRIPTION

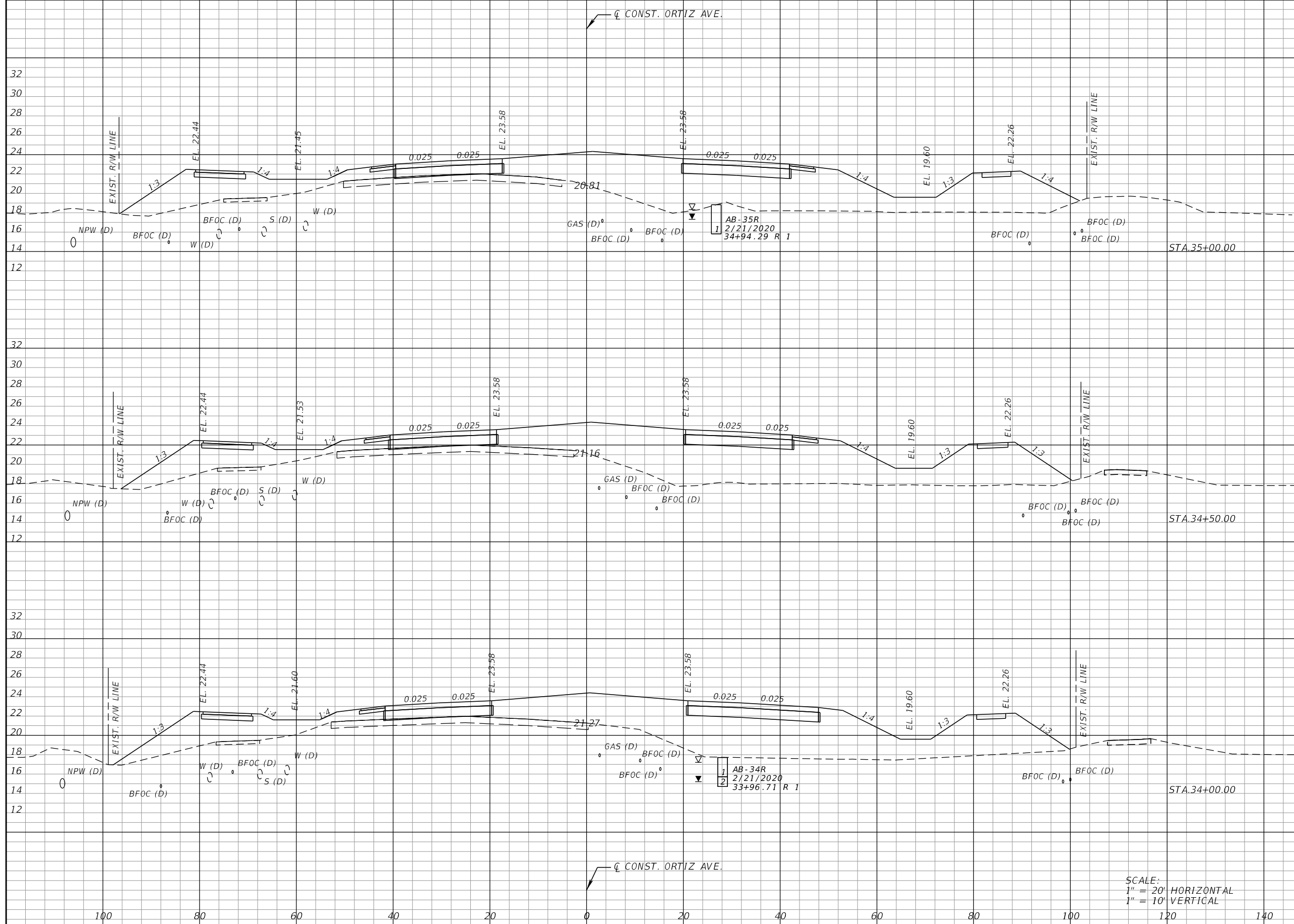
KCA
 KISINGER CAMPO & ASSOCIATES
 13461 Parker Commons Blvd, Suite 104
 Fort Myers, Florida 33912
 Engineer of Record: Adrienne Wisdom
 P.E. No.: 78492

LEE COUNTY DEPARTMENT OF TRANSPORTATION		
ROAD	COUNTY	CONTRACT NO.
CR 865 (ORTIZ AVE.)	LEE COUNTY	CN18-8479

CROSS SECTIONS (12)

SHEET NO.
 92

THE OFFICIAL RECORD OF THIS SHEET IS THE ELECTRONIC FILE DIGITALLY SIGNED AND SEALED UNDER RULE 61G15-23.004, F.A.C.



Regular		Exc.		Embankment	
A	V	A	V	A	V

SCALE:
 1" = 20' HORIZONTAL
 1" = 10' VERTICAL

REVISIONS			
DATE	DESCRIPTION	DATE	DESCRIPTION

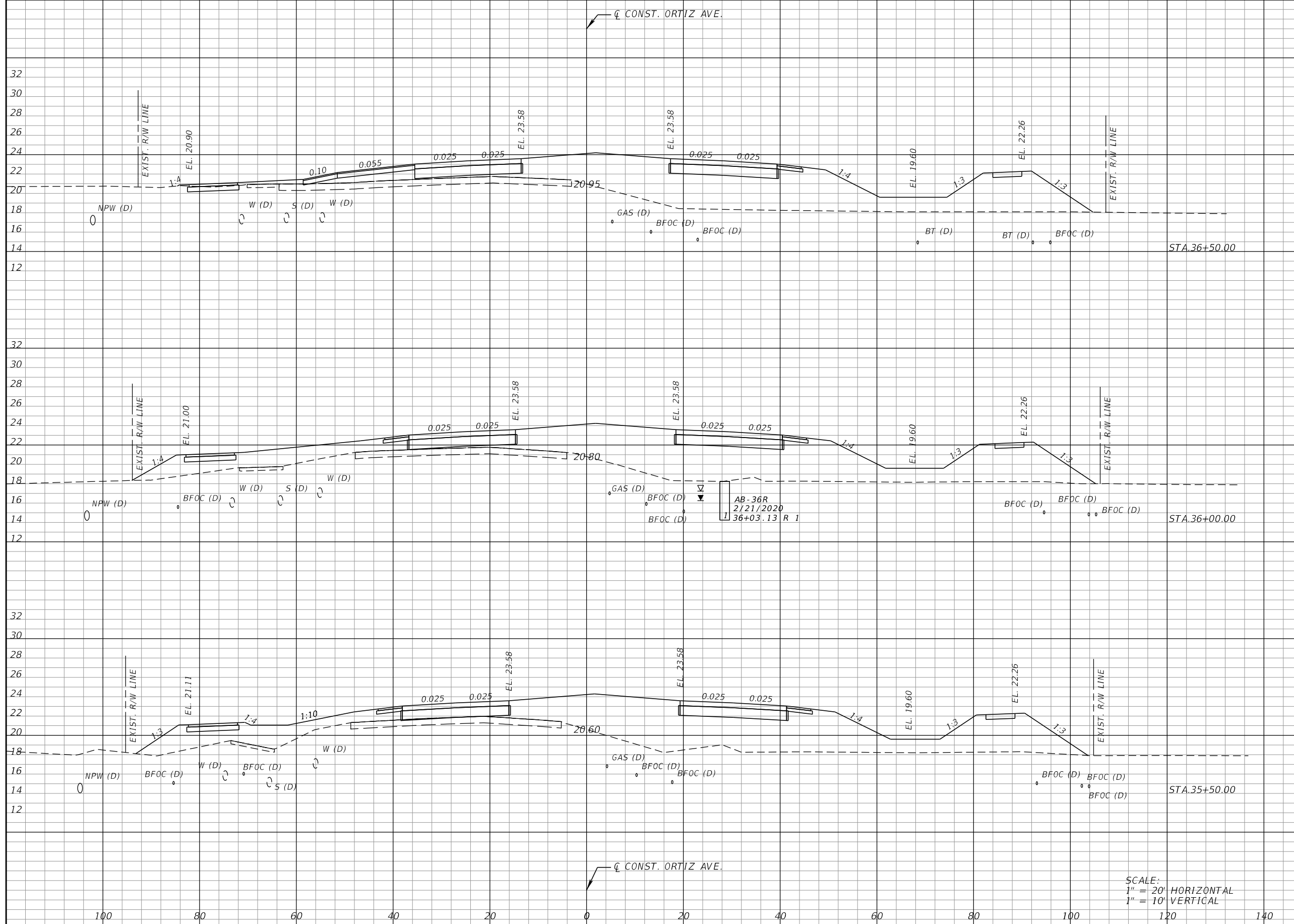
KCA
 KISINGER CAMPO & ASSOCIATES
 13461 Parker Commons Blvd, Suite 104
 Fort Myers, Florida 33912
 Engineer of Record: Adrienne Wisdom
 P.E. No.: 78492

LEE COUNTY DEPARTMENT OF TRANSPORTATION		
ROAD	COUNTY	CONTRACT NO.
CR 865 (ORTIZ AVE.)	LEE COUNTY	CN18-8479

CROSS SECTIONS (13)

SHEET NO.
 93

THE OFFICIAL RECORD OF THIS SHEET IS THE ELECTRONIC FILE DIGITALLY SIGNED AND SEALED UNDER RULE 61G15-23.004, F.A.C.



Regular		Exc.		Embankment	
A	V	A	V	A	V

SCALE:
 1" = 20' HORIZONTAL
 1" = 10' VERTICAL

REVISIONS			
DATE	DESCRIPTION	DATE	DESCRIPTION

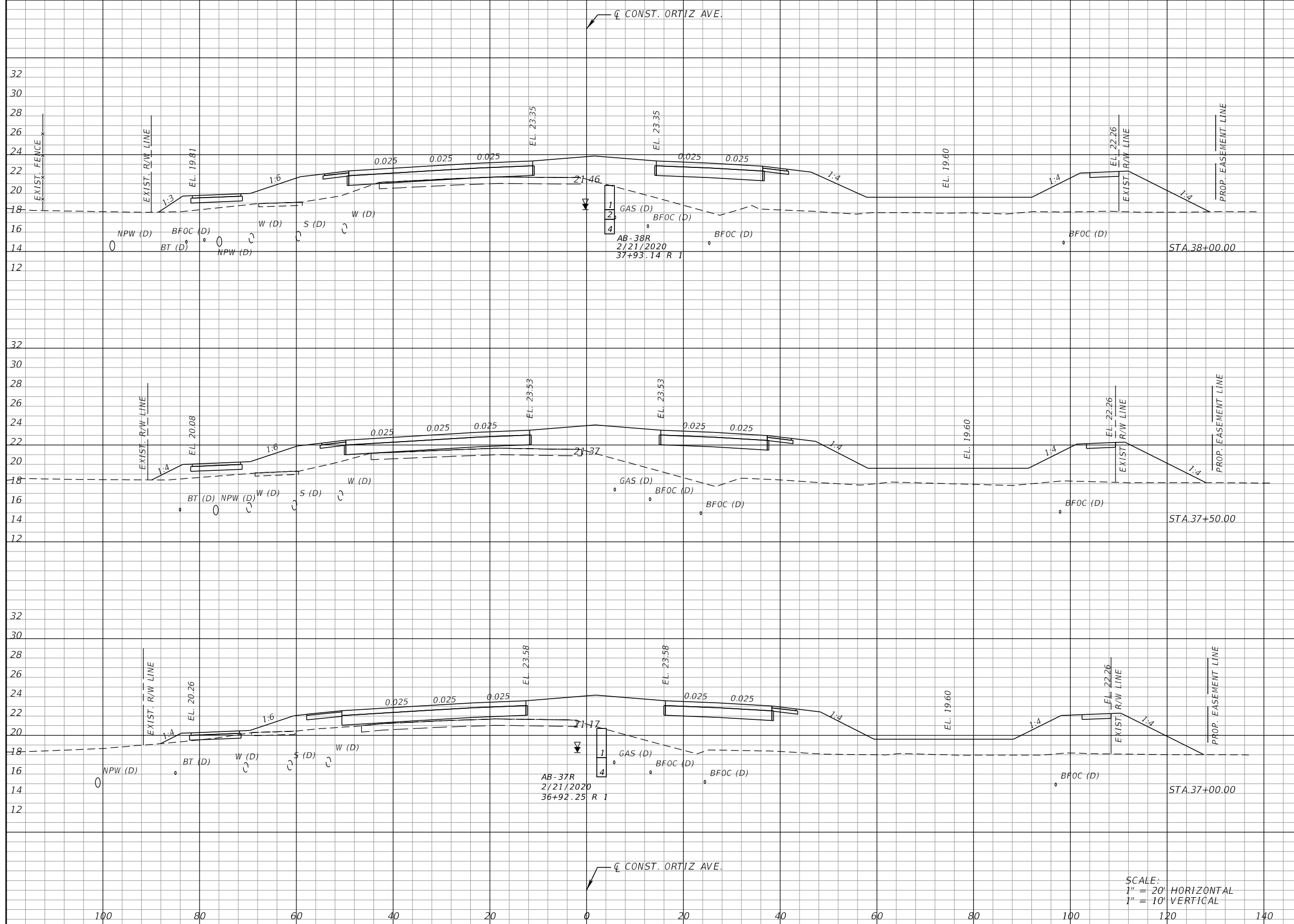
KCA
 KISINGER CAMPO & ASSOCIATES
 13461 Parker Commons Blvd, Suite 104
 Fort Myers, Florida 33912
 Engineer of Record: Adrienne Wisdom
 P.E. No.: 78492

LEE COUNTY DEPARTMENT OF TRANSPORTATION		
ROAD	COUNTY	CONTRACT NO.
CR 865 (ORTIZ AVE.)	LEE COUNTY	CN18-8479

CROSS SECTIONS (14)

SHEET NO.
 94

THE OFFICIAL RECORD OF THIS SHEET IS THE ELECTRONIC FILE DIGITALLY SIGNED AND SEALED UNDER RULE 61G15-23.004, F.A.C.



Regular		Exc.		Embankment	
A	V	A	V	A	V

REVISIONS			
DATE	DESCRIPTION	DATE	DESCRIPTION

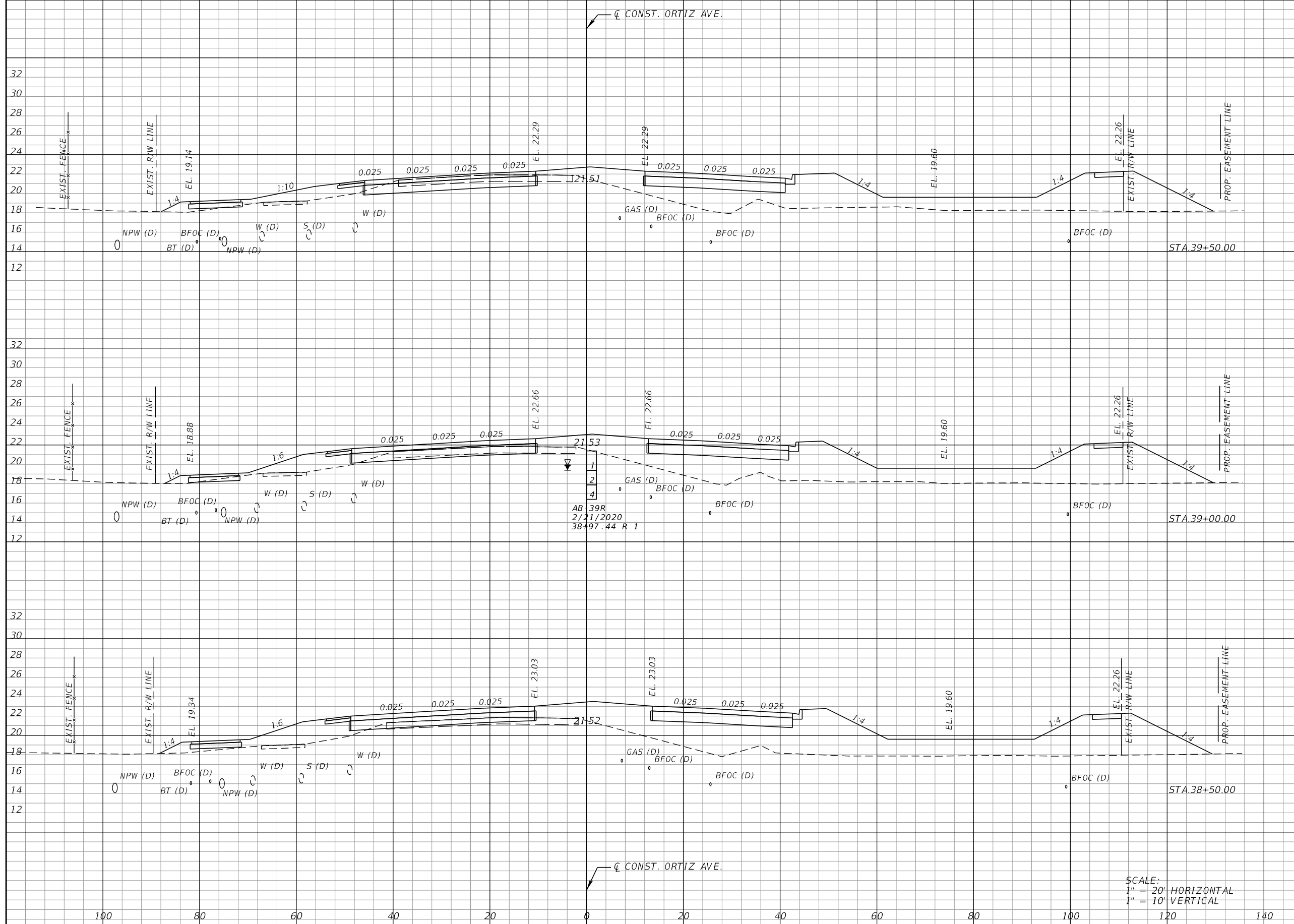
KCA
 KISINGER CAMPO & ASSOCIATES
 13461 Parker Commons Blvd, Suite 104
 Fort Myers, Florida 33912
 Engineer of Record: Adrienne Wisdom
 P.E. No.: 78492

LEE COUNTY DEPARTMENT OF TRANSPORTATION		
ROAD	COUNTY	CONTRACT NO.
CR 865 (ORTIZ AVE.)	LEE COUNTY	CN18-8479

CROSS SECTIONS (15)

SHEET NO.
95

THE OFFICIAL RECORD OF THIS SHEET IS THE ELECTRONIC FILE DIGITALLY SIGNED AND SEALED UNDER RULE 61G15-23.004, F.A.C.



Regular		Exc.		Embankment	
A	V	A	V	A	V

REVISIONS			
DATE	DESCRIPTION	DATE	DESCRIPTION

KCA
 KISINGER CAMPO & ASSOCIATES
 13461 Parker Commons Blvd, Suite 104
 Fort Myers, Florida 33912
 Engineer of Record: Adrienne Wisdom
 P.E. No.: 78492

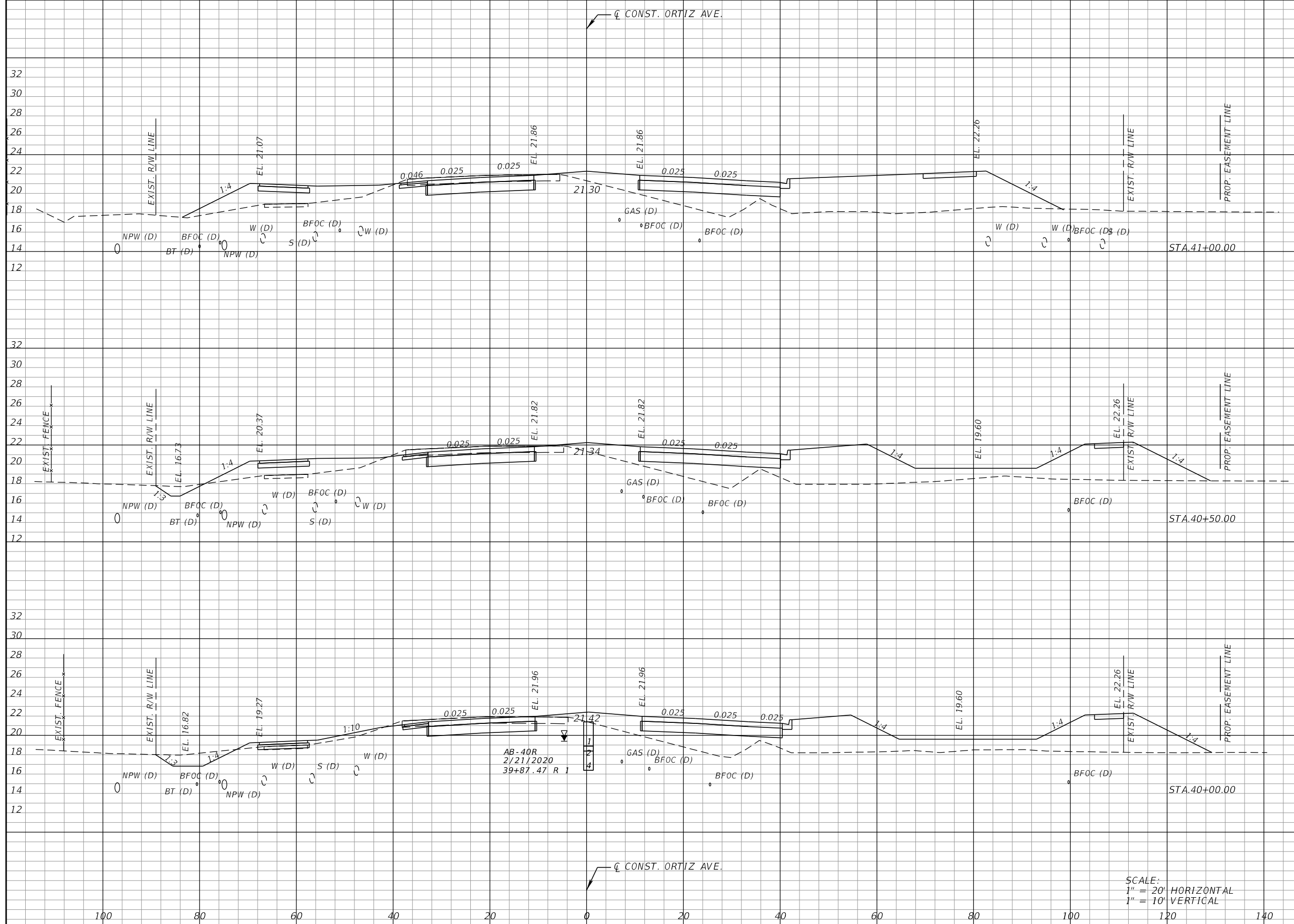
LEE COUNTY DEPARTMENT OF TRANSPORTATION		
ROAD	COUNTY	CONTRACT NO.
CR 865 (ORTIZ AVE.)	LEE COUNTY	CN18-8479

CROSS SECTIONS (16)

SHEET NO.
96

SCALE:
 1" = 20' HORIZONTAL
 1" = 10' VERTICAL

THE OFFICIAL RECORD OF THIS SHEET IS THE ELECTRONIC FILE DIGITALLY SIGNED AND SEALED UNDER RULE 61G15-23.004, F.A.C.



Regular		Exc.		Embankment	
A	V	A	V	A	V

SCALE:
 1" = 20' HORIZONTAL
 1" = 10' VERTICAL

REVISIONS			
DATE	DESCRIPTION	DATE	DESCRIPTION

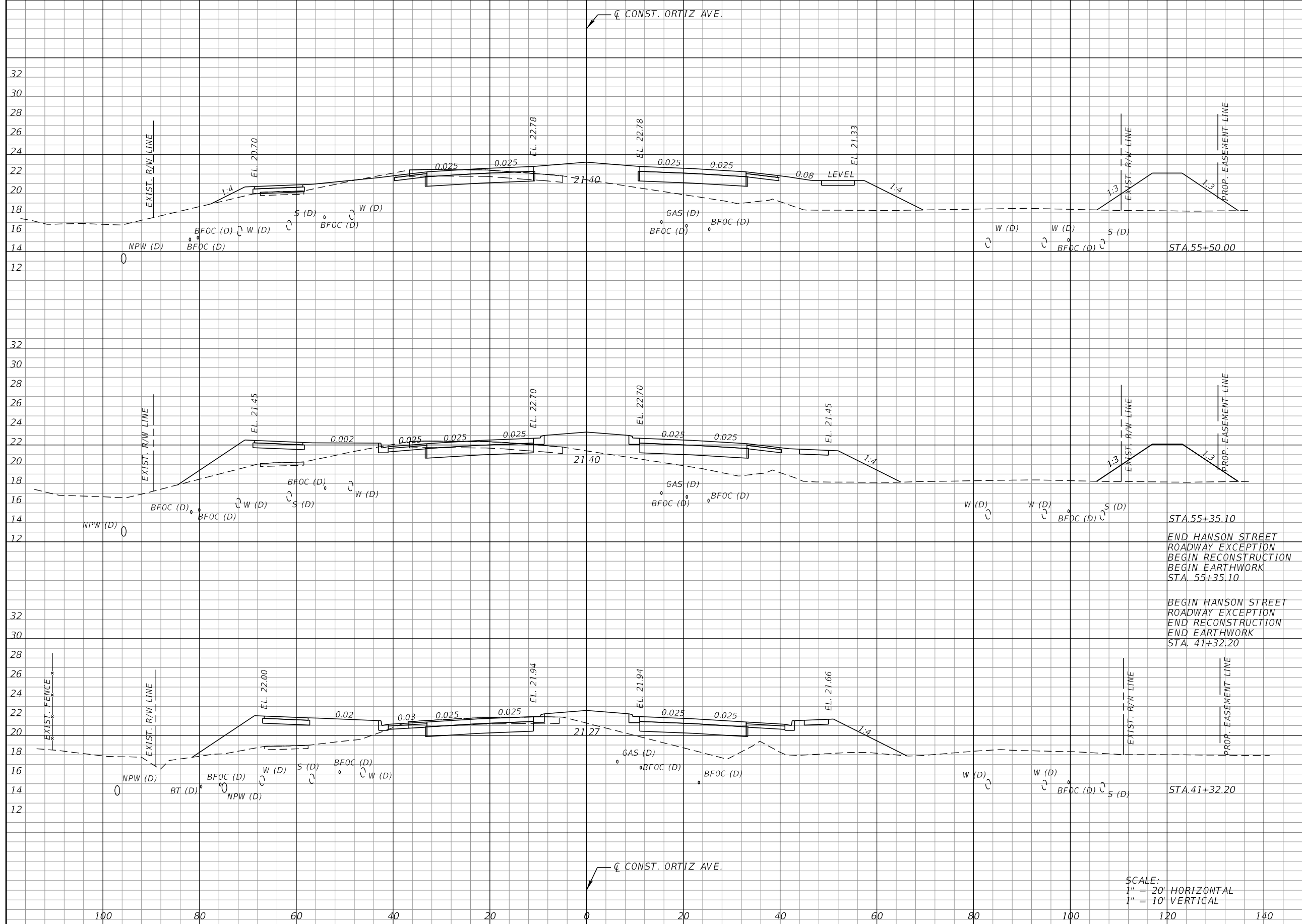
KCA
 KISINGER CAMPO & ASSOCIATES
 13461 Parker Commons Blvd, Suite 104
 Fort Myers, Florida 33912
 Engineer of Record: Adrienne Wisdom
 P.E. No.: 78492

LEE COUNTY DEPARTMENT OF TRANSPORTATION		
ROAD	COUNTY	CONTRACT NO.
CR 865 (ORTIZ AVE.)	LEE COUNTY	CN18-8479

CROSS SECTIONS (17)

SHEET NO.
 97

THE OFFICIAL RECORD OF THIS SHEET IS THE ELECTRONIC FILE DIGITALLY SIGNED AND SEALED UNDER RULE 61G15-23.004, F.A.C.



Regular		Exc.		Embankment	
A	V	A	V	A	V

REVISIONS			
DATE	DESCRIPTION	DATE	DESCRIPTION

KCA
KISINGER CAMPO & ASSOCIATES

13461 Parker Commons Blvd, Suite 104
Fort Myers, Florida 33912
Engineer of Record: Adrienne Wisdom
P.E. No.: 78492

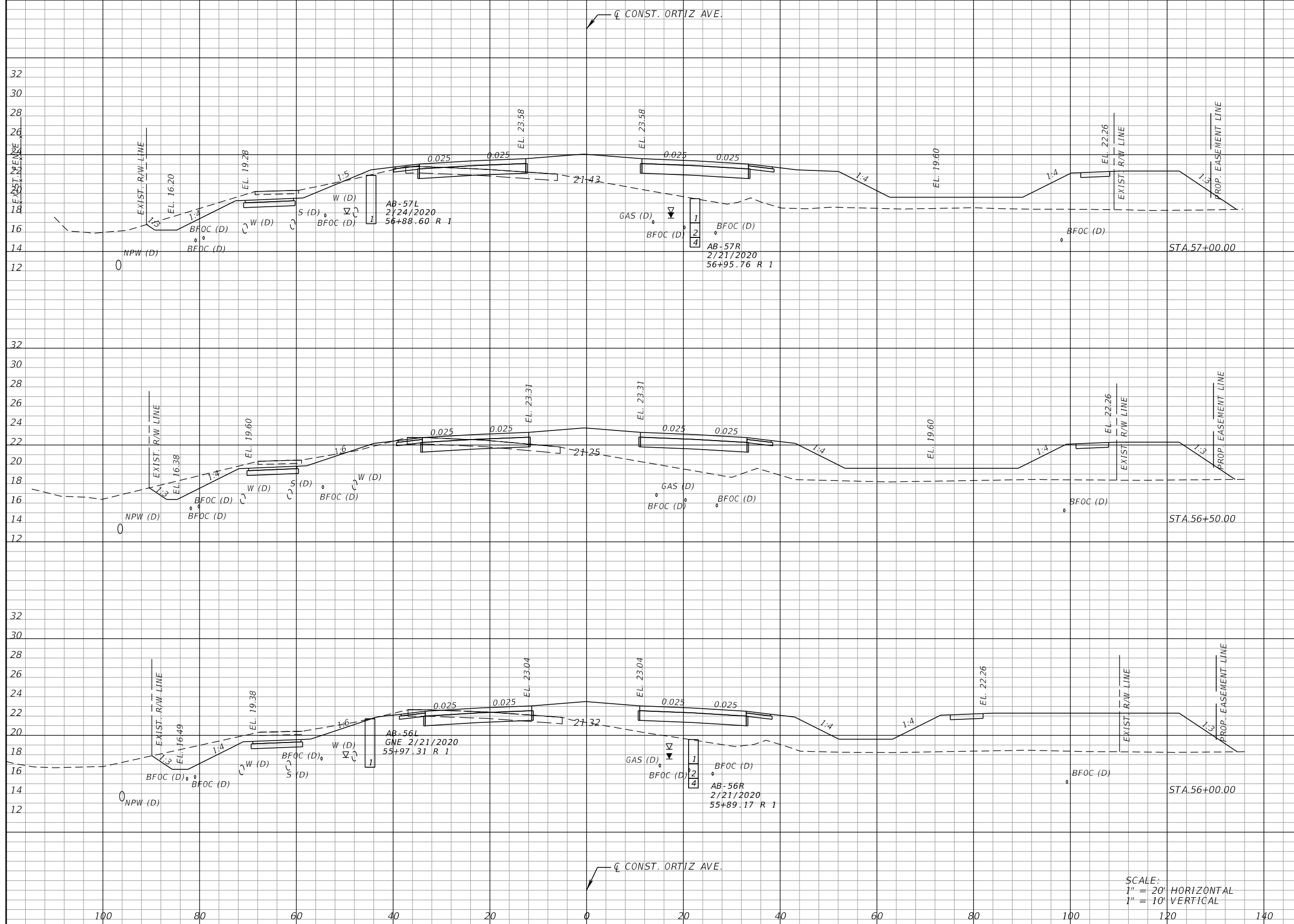
LEE COUNTY
DEPARTMENT OF TRANSPORTATION

ROAD	COUNTY	CONTRACT NO.
CR 865 (ORTIZ AVE.)	LEE COUNTY	CN18-8479

CROSS SECTIONS (18)

SHEET NO.
98

THE OFFICIAL RECORD OF THIS SHEET IS THE ELECTRONIC FILE DIGITALLY SIGNED AND SEALED UNDER RULE 61G15-23.004, F.A.C.



Regular		Exc.		Embankment	
A	V	A	V	A	V

SCALE:
 1" = 20' HORIZONTAL
 1" = 10' VERTICAL

REVISIONS			
DATE	DESCRIPTION	DATE	DESCRIPTION

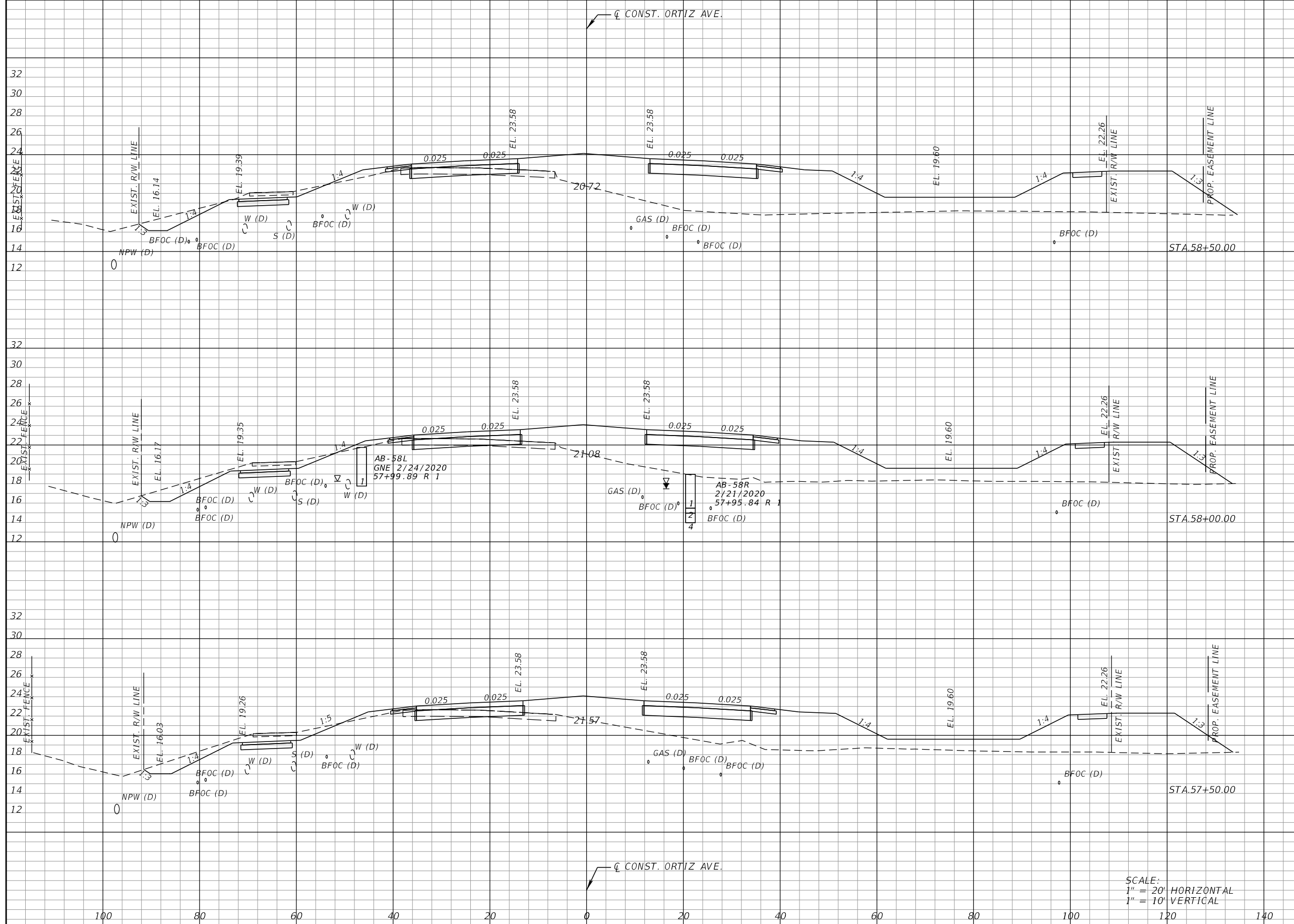
KCA
 KISINGER CAMPO & ASSOCIATES
 13461 Parker Commons Blvd, Suite 104
 Fort Myers, Florida 33912
 Engineer of Record: Adrienne Wisdom
 P.E. No.: 78492

LEE COUNTY DEPARTMENT OF TRANSPORTATION		
ROAD	COUNTY	CONTRACT NO.
CR 865 (ORTIZ AVE.)	LEE COUNTY	CN18-8479

CROSS SECTIONS (19)

SHEET NO.
 99

THE OFFICIAL RECORD OF THIS SHEET IS THE ELECTRONIC FILE DIGITALLY SIGNED AND SEALED UNDER RULE 61G15-23.004, F.A.C.



Regular		Exc.		Embankment	
A	V	A	V	A	V

REVISIONS			
DATE	DESCRIPTION	DATE	DESCRIPTION

KCA
 KISINGER CAMPO & ASSOCIATES
 13461 Parker Commons Blvd, Suite 104
 Fort Myers, Florida 33912
 Engineer of Record: Adrienne Wisdom
 P.E. No.: 78492

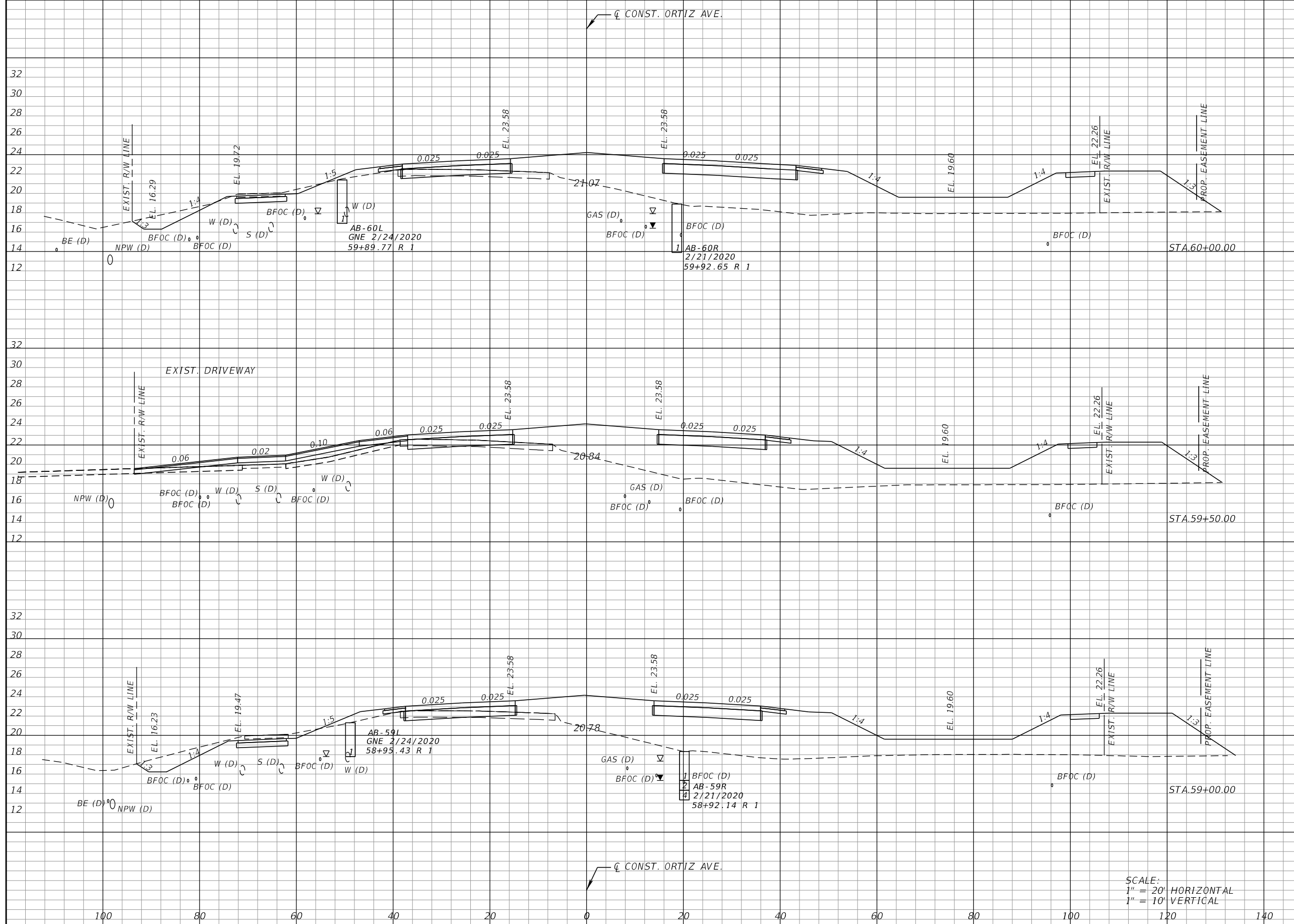
LEE COUNTY
 DEPARTMENT OF TRANSPORTATION

ROAD	COUNTY	CONTRACT NO.
CR 865 (ORTIZ AVE.)	LEE COUNTY	CN18-8479

CROSS SECTIONS (20)

SHEET NO.
100

THE OFFICIAL RECORD OF THIS SHEET IS THE ELECTRONIC FILE DIGITALLY SIGNED AND SEALED UNDER RULE 61G15-23.004, F.A.C.



Regular		Exc.		Embankment	
A	V	A	V	A	V

SCALE:
 1" = 20' HORIZONTAL
 1" = 10' VERTICAL

REVISIONS			
DATE	DESCRIPTION	DATE	DESCRIPTION

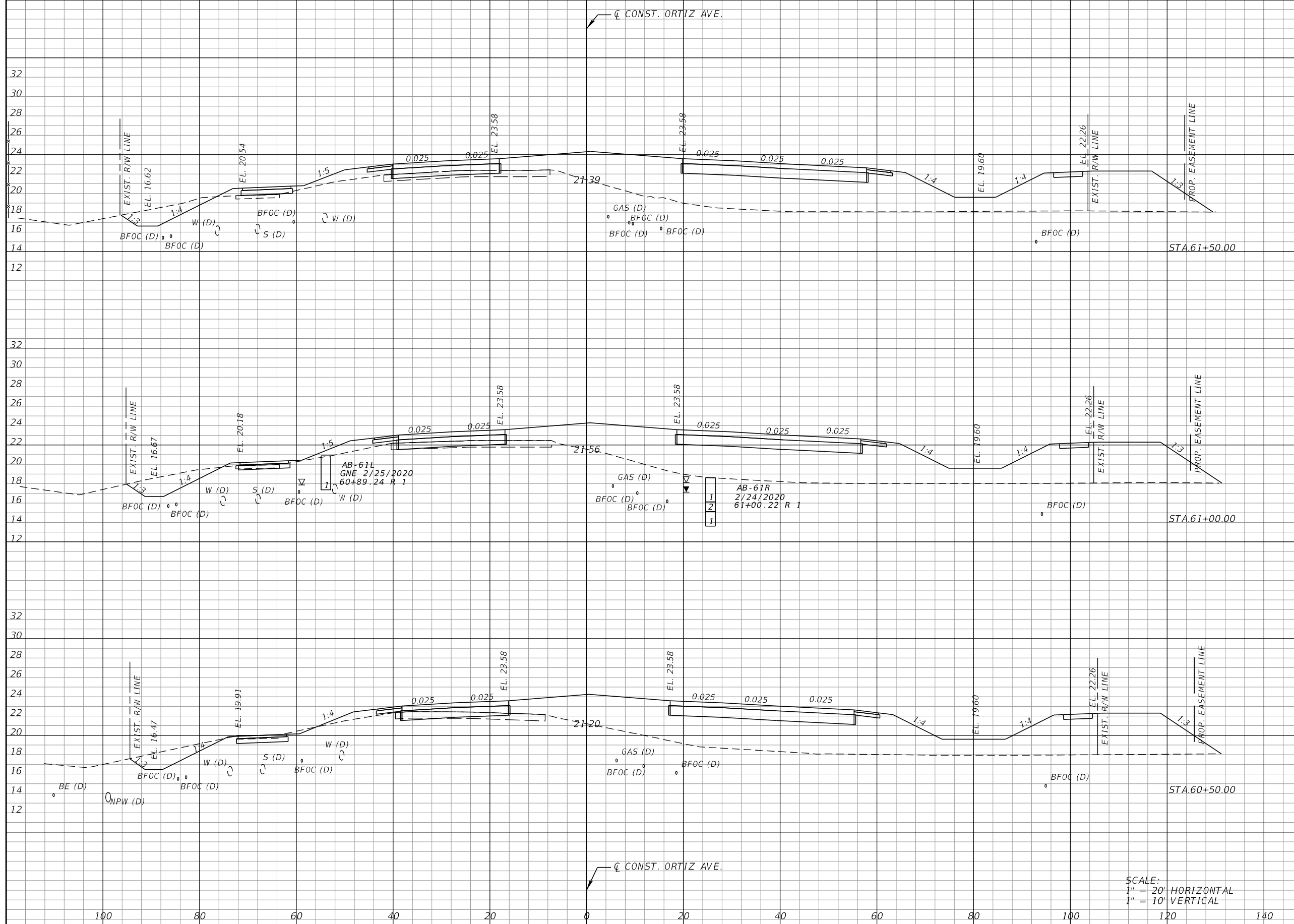
KCA
 KISINGER CAMPO & ASSOCIATES
 13461 Parker Commons Blvd, Suite 104
 Fort Myers, Florida 33912
 Engineer of Record: Adrienne Wisdom
 P.E. No.: 78492

LEE COUNTY DEPARTMENT OF TRANSPORTATION		
ROAD	COUNTY	CONTRACT NO.
CR 865 (ORTIZ AVE.)	LEE COUNTY	CN18-8479

CROSS SECTIONS (21)

SHEET NO.
101

THE OFFICIAL RECORD OF THIS SHEET IS THE ELECTRONIC FILE DIGITALLY SIGNED AND SEALED UNDER RULE 61G15-23.004, F.A.C.



Regular		Exc.		Embankment	
A	V	A	V	A	V

SCALE:
 1" = 20' HORIZONTAL
 1" = 10' VERTICAL

REVISIONS			
DATE	DESCRIPTION	DATE	DESCRIPTION

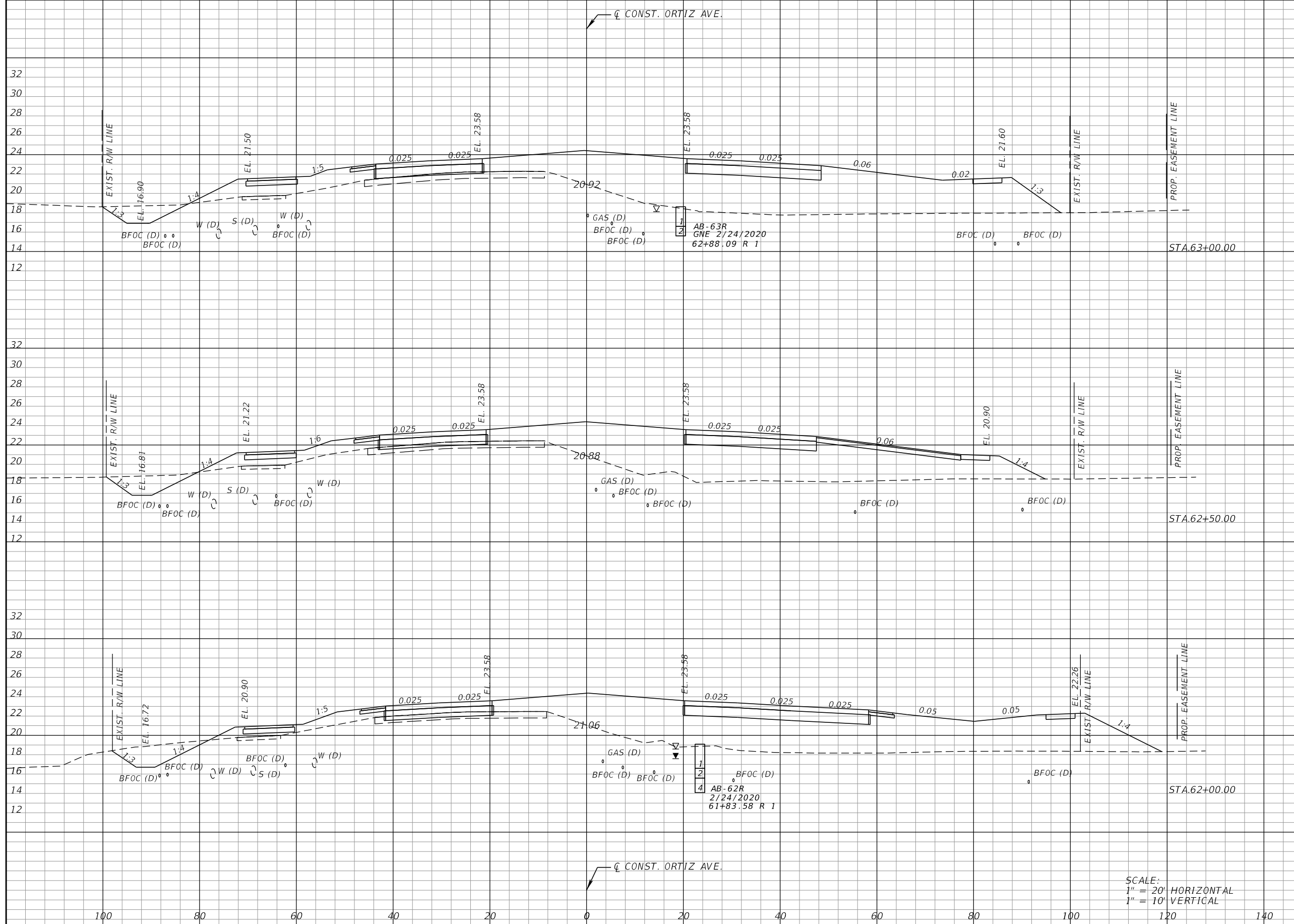
KCA
 KISINGER CAMPO & ASSOCIATES
 13461 Parker Commons Blvd, Suite 104
 Fort Myers, Florida 33912
 Engineer of Record: Adrienne Wisdom
 P.E. No.: 78492

LEE COUNTY DEPARTMENT OF TRANSPORTATION		
ROAD	COUNTY	CONTRACT NO.
CR 865 (ORTIZ AVE.)	LEE COUNTY	CN18-8479

CROSS SECTIONS (22)

SHEET NO.
 102

THE OFFICIAL RECORD OF THIS SHEET IS THE ELECTRONIC FILE DIGITALLY SIGNED AND SEALED UNDER RULE 61G15-23.004, F.A.C.



Regular		Exc.		Embankment	
A	V	A	V	A	V

SCALE:
 1" = 20' HORIZONTAL
 1" = 10' VERTICAL

REVISIONS			
DATE	DESCRIPTION	DATE	DESCRIPTION

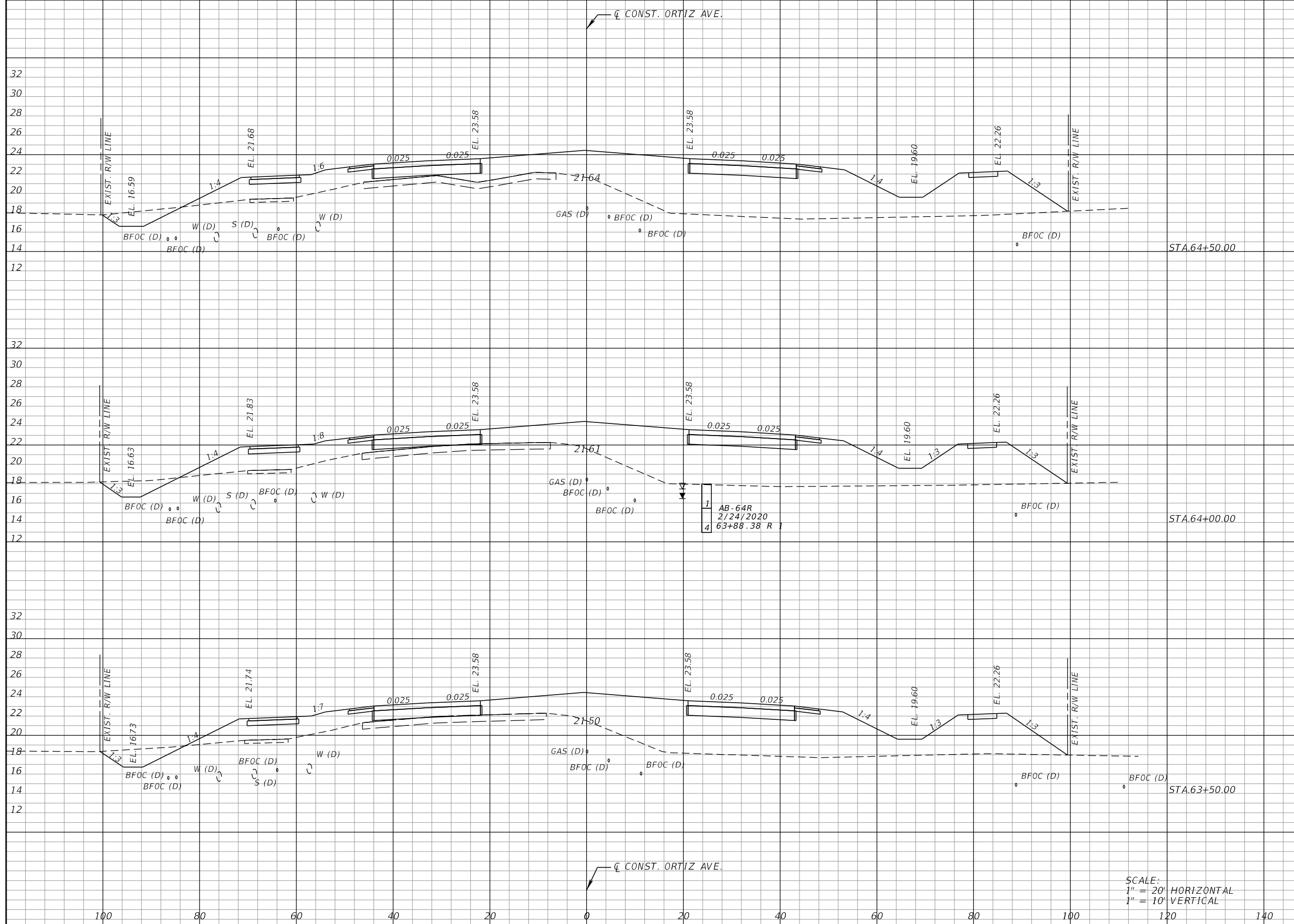
KCA
 KISINGER CAMPO & ASSOCIATES
 13461 Parker Commons Blvd, Suite 104
 Fort Myers, Florida 33912
 Engineer of Record: Adrienne Wisdom
 P.E. No.: 78492

LEE COUNTY DEPARTMENT OF TRANSPORTATION		
ROAD	COUNTY	CONTRACT NO.
CR 865 (ORTIZ AVE.)	LEE COUNTY	CN18-8479

CROSS SECTIONS (23)

SHEET NO.
103

THE OFFICIAL RECORD OF THIS SHEET IS THE ELECTRONIC FILE DIGITALLY SIGNED AND SEALED UNDER RULE 61G15-23.004, F.A.C.



SCALE:
 1" = 20' HORIZONTAL
 1" = 10' VERTICAL

Regular		Exc.		Embankment	
A	V	A	V	A	V

REVISIONS			
DATE	DESCRIPTION	DATE	DESCRIPTION

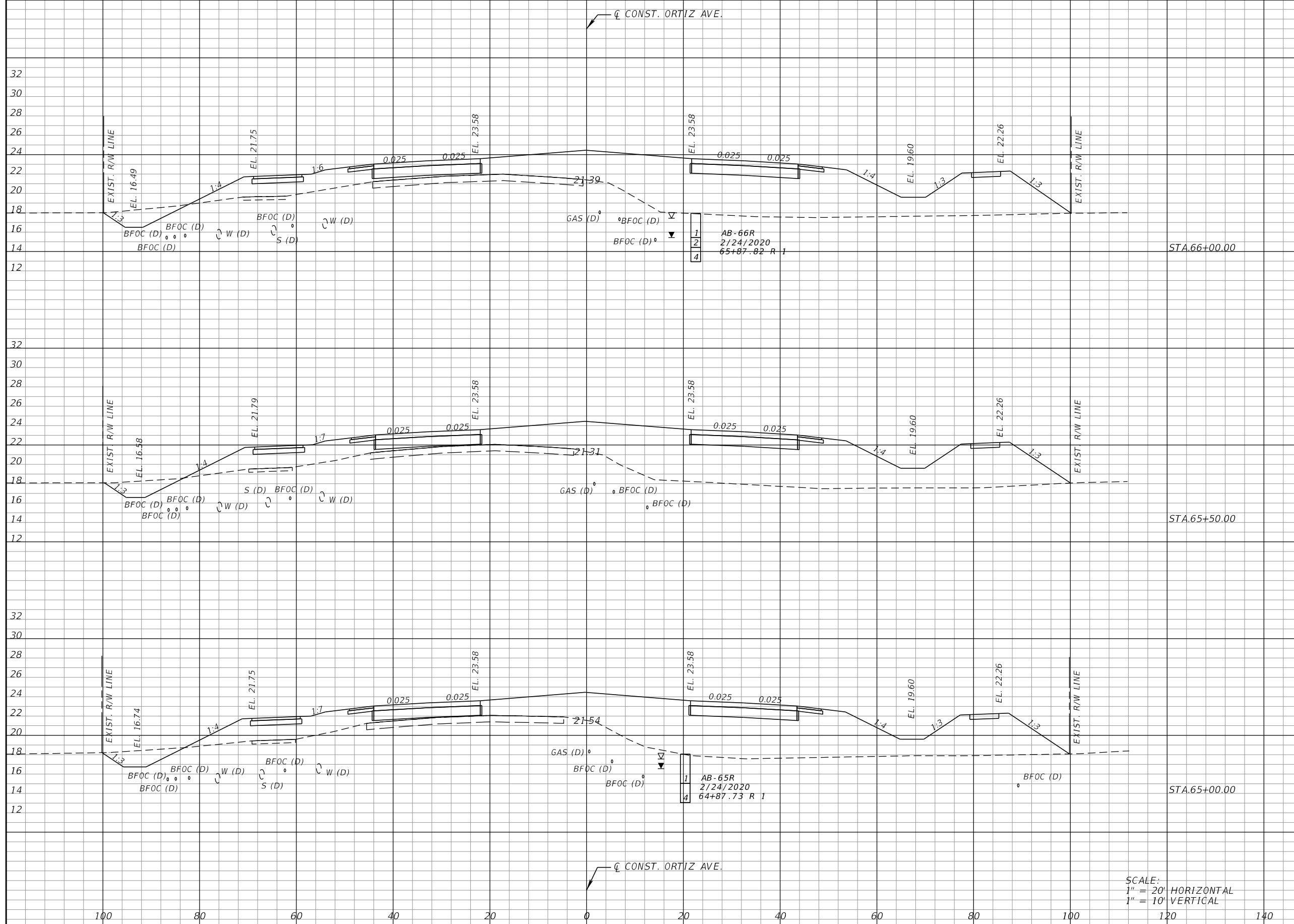
KCA
 KISINGER CAMPO & ASSOCIATES
 13461 Parker Commons Blvd, Suite 104
 Fort Myers, Florida 33912
 Engineer of Record: Adrienne Wisdom
 P.E. No.: 78492

LEE COUNTY DEPARTMENT OF TRANSPORTATION		
ROAD	COUNTY	CONTRACT NO.
CR 865 (ORTIZ AVE.)	LEE COUNTY	CN18-8479

CROSS SECTIONS (24)

SHEET NO.
 104

THE OFFICIAL RECORD OF THIS SHEET IS THE ELECTRONIC FILE DIGITALLY SIGNED AND SEALED UNDER RULE 61G15-23.004, F.A.C.



Regular		Exc.		Embankment	
A	V	A	V	A	V

SCALE:
 1" = 20' HORIZONTAL
 1" = 10' VERTICAL

REVISIONS			
DATE	DESCRIPTION	DATE	DESCRIPTION

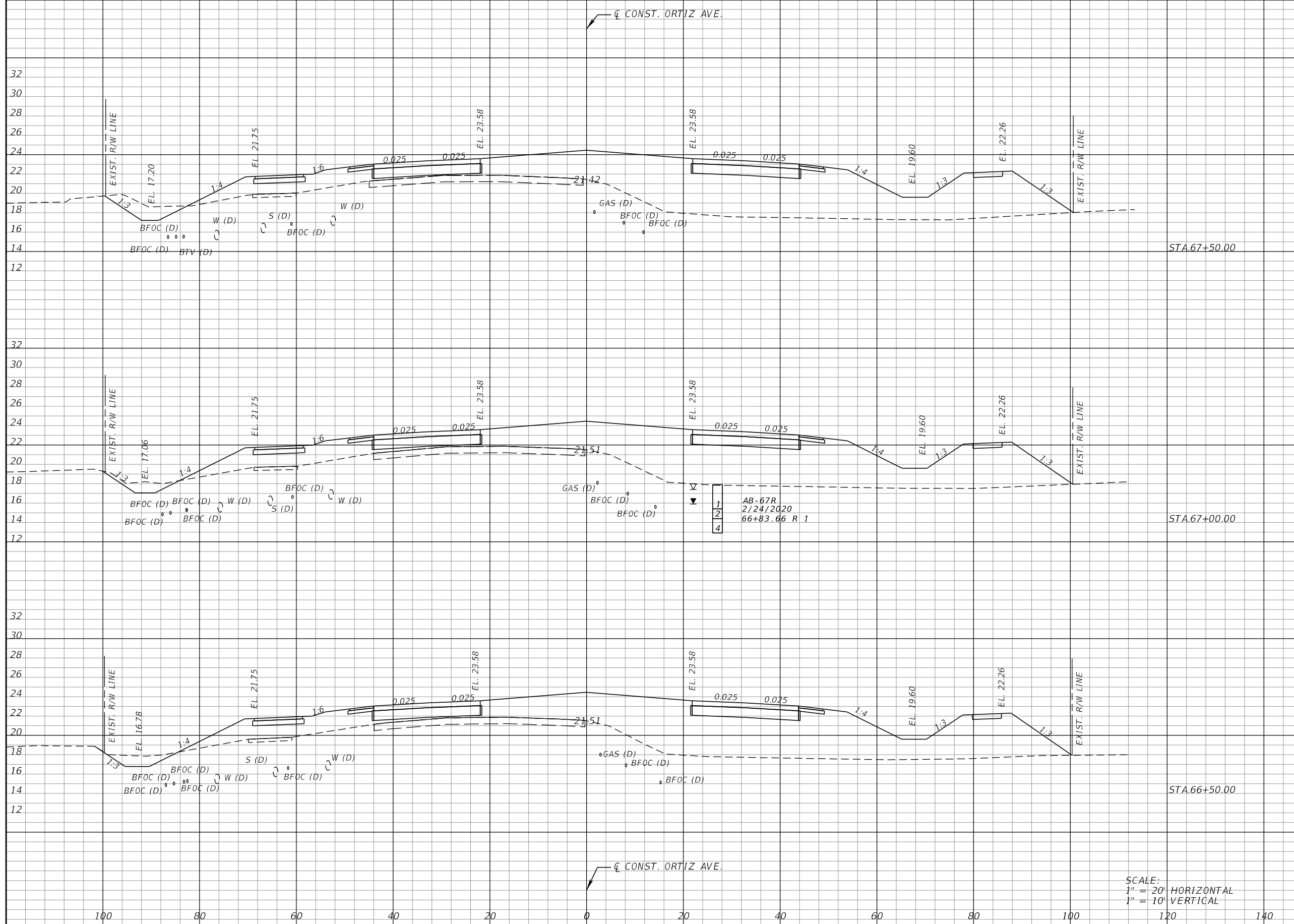
KCA
 KISINGER CAMPO & ASSOCIATES
 13461 Parker Commons Blvd, Suite 104
 Fort Myers, Florida 33912
 Engineer of Record: Adrienne Wisdom
 P.E. No.: 78492

LEE COUNTY DEPARTMENT OF TRANSPORTATION		
ROAD	COUNTY	CONTRACT NO.
CR 865 (ORTIZ AVE.)	LEE COUNTY	CN18-8479

CROSS SECTIONS (25)

SHEET NO.
105

THE OFFICIAL RECORD OF THIS SHEET IS THE ELECTRONIC FILE DIGITALLY SIGNED AND SEALED UNDER RULE 61G15-23.004, F.A.C.



Regular		Exc.		Embankment	
A	V	A	V	A	V

1
 2
 4
 AB-67R
 2/24/2020
 66+83.66 R 1

SCALE:
 1" = 20' HORIZONTAL
 1" = 10' VERTICAL

REVISIONS			
DATE	DESCRIPTION	DATE	DESCRIPTION

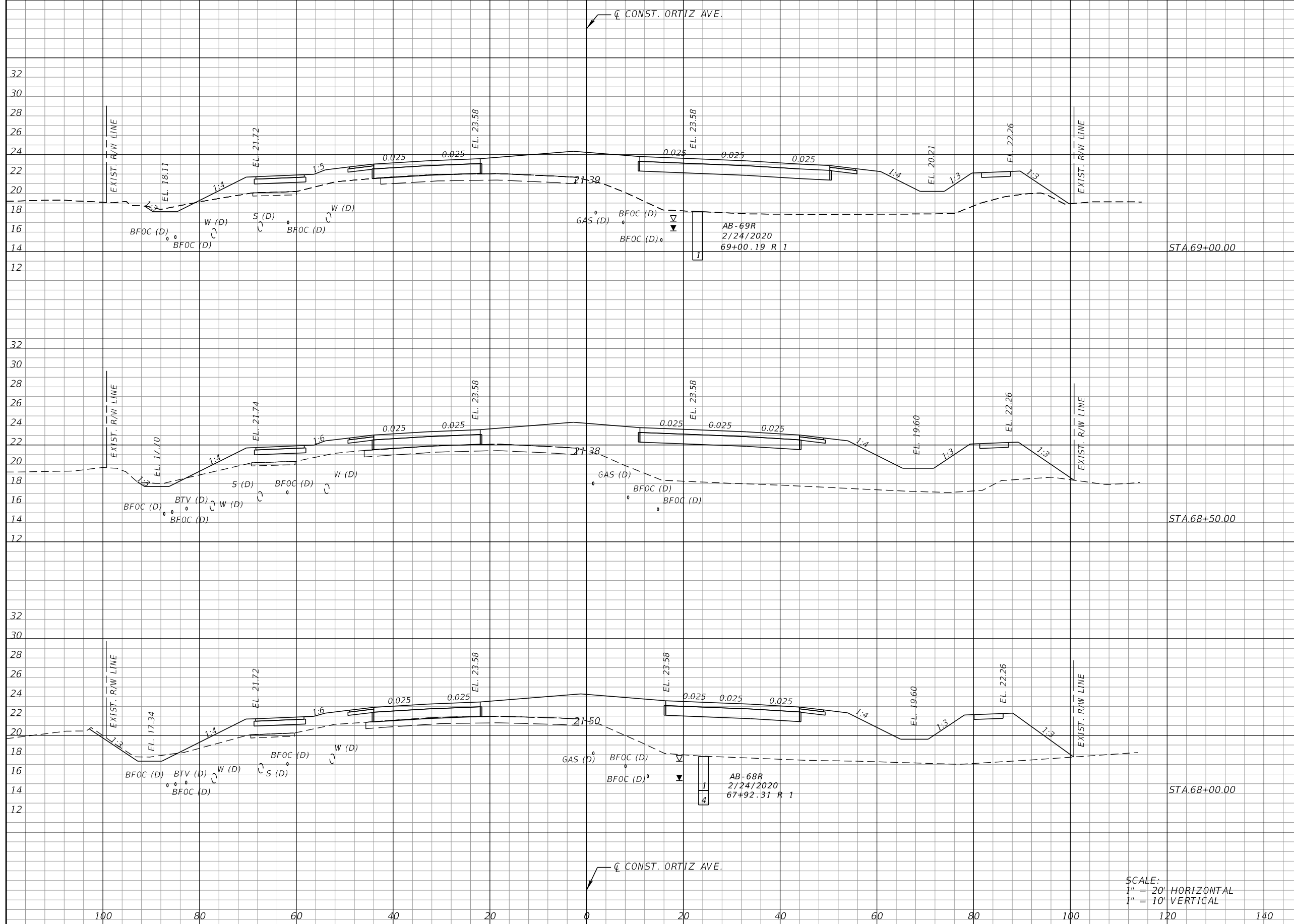
KCA
 KISINGER CAMPO & ASSOCIATES
 13461 Parker Commons Blvd, Suite 104
 Fort Myers, Florida 33912
 Engineer of Record: Adrienne Wisdom
 P.E. No.: 78492

LEE COUNTY DEPARTMENT OF TRANSPORTATION		
ROAD	COUNTY	CONTRACT NO.
CR 865 (ORTIZ AVE.)	LEE COUNTY	CN18-8479

CROSS SECTIONS (26)

SHEET NO.
 106

THE OFFICIAL RECORD OF THIS SHEET IS THE ELECTRONIC FILE DIGITALLY SIGNED AND SEALED UNDER RULE 61G15-23.004, F.A.C.



Regular		Exc.		Embankment	
A	V	A	V	A	V

SCALE:
 1" = 20' HORIZONTAL
 1" = 10' VERTICAL

REVISIONS			
DATE	DESCRIPTION	DATE	DESCRIPTION

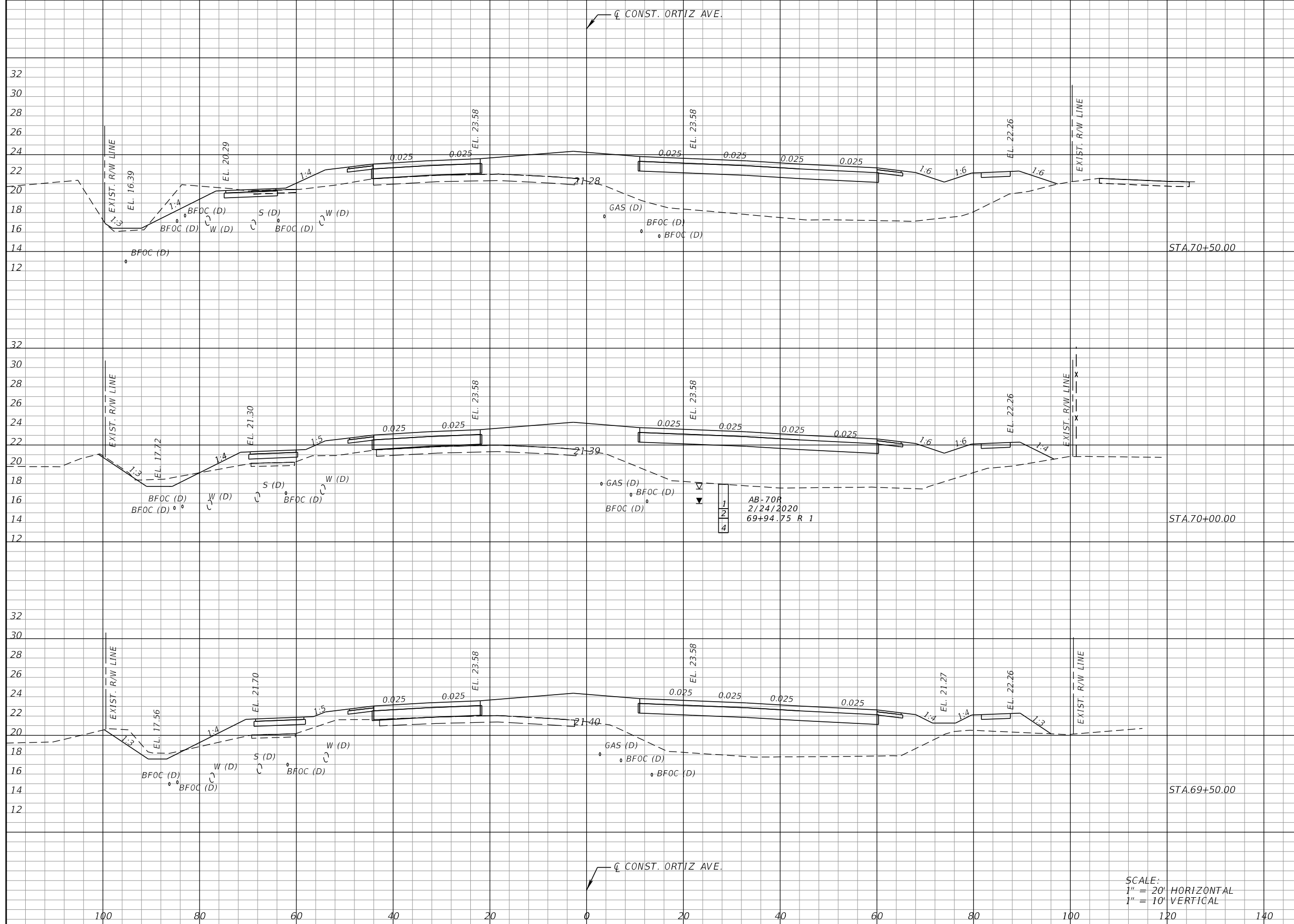
KCA
 KISINGER CAMPO & ASSOCIATES
 13461 Parker Commons Blvd, Suite 104
 Fort Myers, Florida 33912
 Engineer of Record: Adrienne Wisdom
 P.E. No.: 78492

LEE COUNTY DEPARTMENT OF TRANSPORTATION		
ROAD	COUNTY	CONTRACT NO.
CR 865 (ORTIZ AVE.)	LEE COUNTY	CN18-8479

CROSS SECTIONS (27)

SHEET NO.
 107

THE OFFICIAL RECORD OF THIS SHEET IS THE ELECTRONIC FILE DIGITALLY SIGNED AND SEALED UNDER RULE 61G15-23.004, F.A.C.



Regular		Exc.		Embankment	
A	V	A	V	A	V

SCALE:
 1" = 20' HORIZONTAL
 1" = 10' VERTICAL

REVISIONS			
DATE	DESCRIPTION	DATE	DESCRIPTION

KCA
 KISINGER CAMPO & ASSOCIATES
 13461 Parker Commons Blvd, Suite 104
 Fort Myers, Florida 33912
 Engineer of Record: Adrienne Wisdom
 P.E. No.: 78492

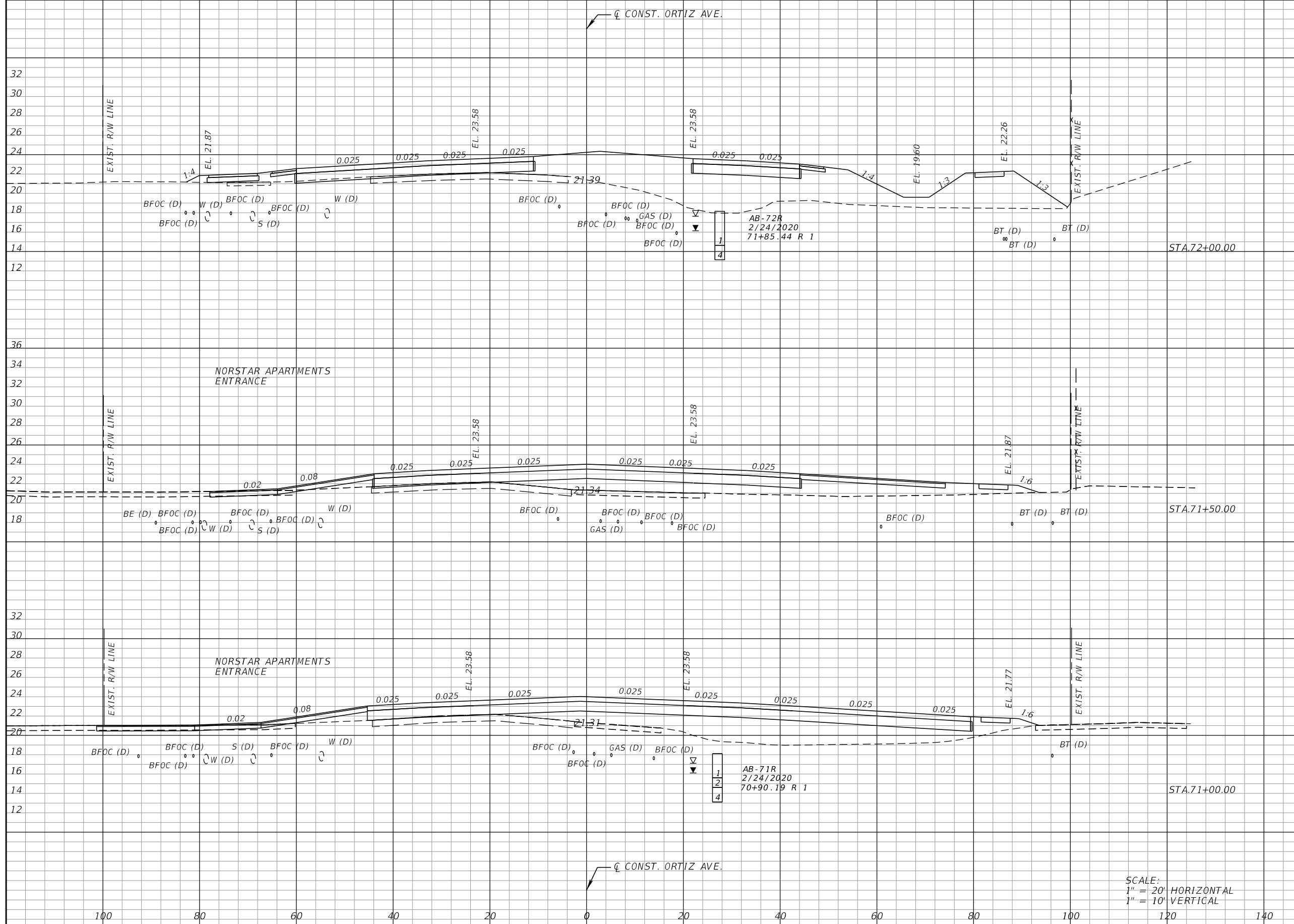
LEE COUNTY
 DEPARTMENT OF TRANSPORTATION

ROAD	COUNTY	CONTRACT NO.
CR 865 (ORTIZ AVE.)	LEE COUNTY	CN18-8479

CROSS SECTIONS (28)

SHEET NO.
 108

THE OFFICIAL RECORD OF THIS SHEET IS THE ELECTRONIC FILE DIGITALLY SIGNED AND SEALED UNDER RULE 61G15-23.004, F.A.C.



Regular		Exc.		Embankment	
A	V	A	V	A	V

SCALE:
 1" = 20' HORIZONTAL
 1" = 10' VERTICAL

REVISIONS			
DATE	DESCRIPTION	DATE	DESCRIPTION

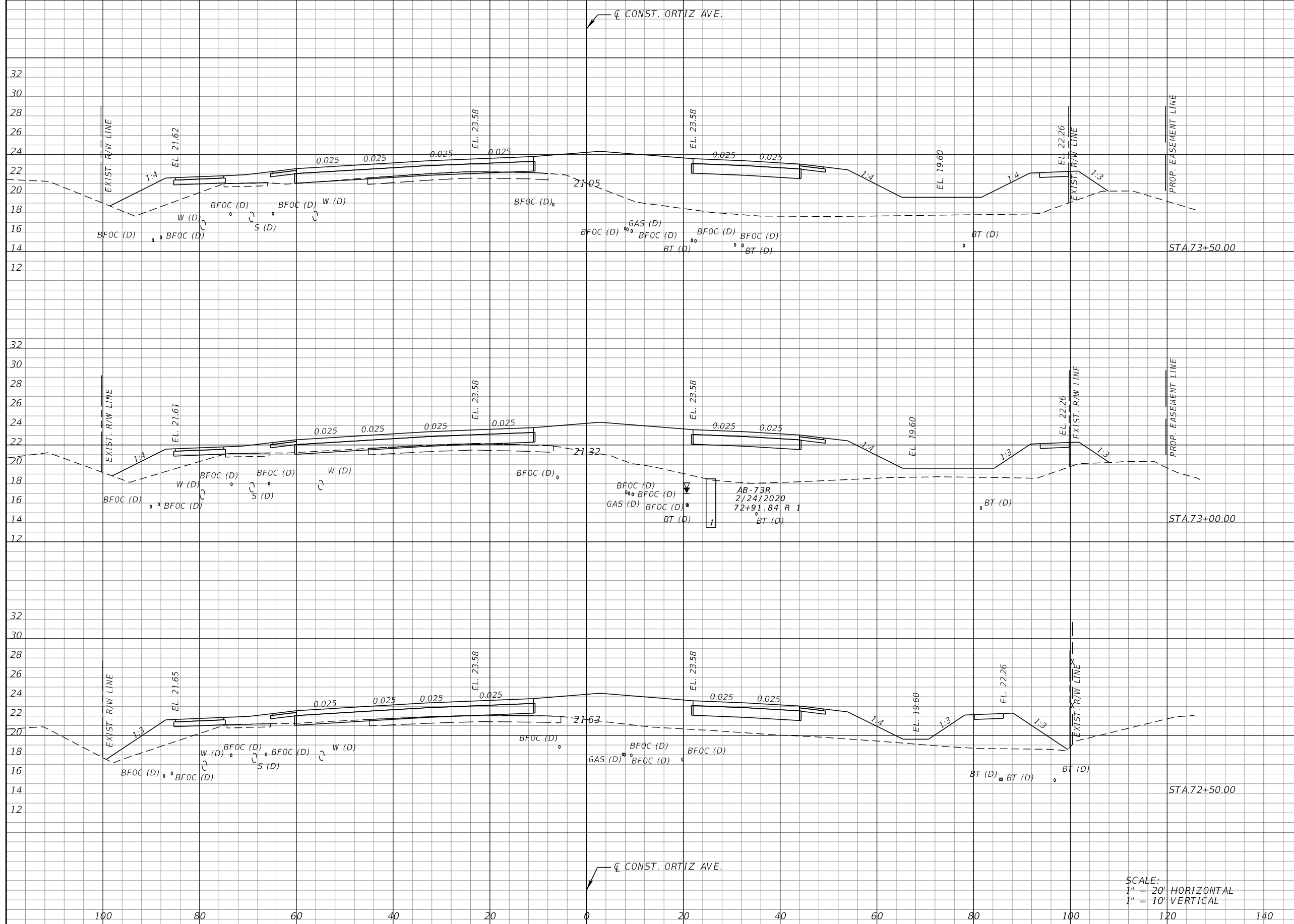
KCA
 KISINGER CAMPO & ASSOCIATES
 13461 Parker Commons Blvd, Suite 104
 Fort Myers, Florida 33912
 Engineer of Record: Adrienne Wisdom
 P.E. No.: 78492

LEE COUNTY DEPARTMENT OF TRANSPORTATION		
ROAD	COUNTY	CONTRACT NO.
CR 865 (ORTIZ AVE.)	LEE COUNTY	CN18-8479

CROSS SECTIONS (29)

SHEET NO.
 109

THE OFFICIAL RECORD OF THIS SHEET IS THE ELECTRONIC FILE DIGITALLY SIGNED AND SEALED UNDER RULE 61G15-23.004, F.A.C.



Regular		Exc.		Embankment	
A	V	A	V	A	V

SCALE:
 1" = 20' HORIZONTAL
 1" = 10' VERTICAL

REVISIONS			
DATE	DESCRIPTION	DATE	DESCRIPTION

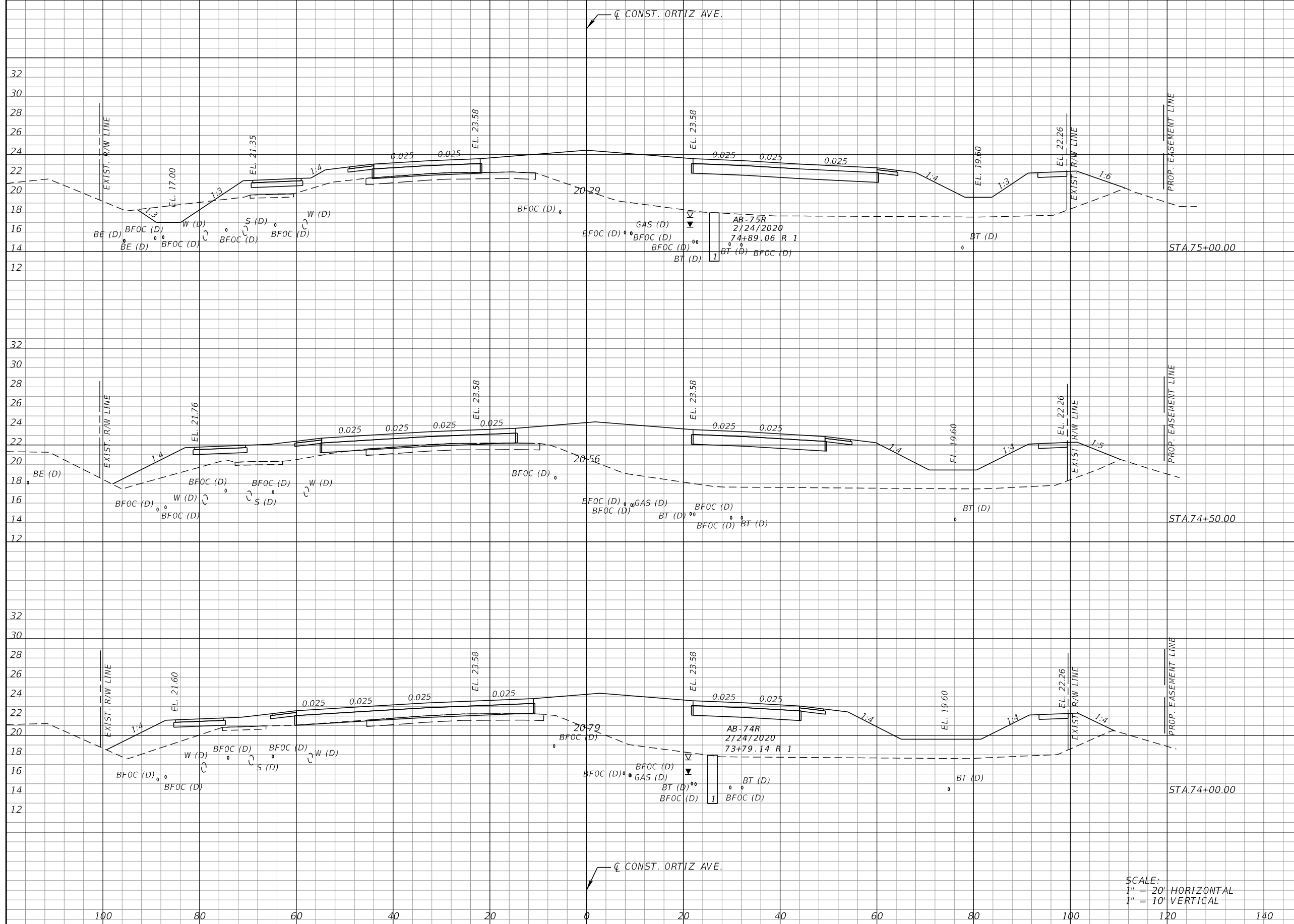
KCA
 KISINGER CAMPO & ASSOCIATES
 13461 Parker Commons Blvd, Suite 104
 Fort Myers, Florida 33912
 Engineer of Record: Adrienne Wisdom
 P.E. No.: 78492

LEE COUNTY DEPARTMENT OF TRANSPORTATION		
ROAD	COUNTY	CONTRACT NO.
CR 865 (ORTIZ AVE.)	LEE COUNTY	CN18-8479

CROSS SECTIONS (30)

SHEET NO.
110

THE OFFICIAL RECORD OF THIS SHEET IS THE ELECTRONIC FILE DIGITALLY SIGNED AND SEALED UNDER RULE 61G15-23.004, F.A.C.



Regular		Exc.		Embankment	
A	V	A	V	A	V

REVISIONS			
DATE	DESCRIPTION	DATE	DESCRIPTION

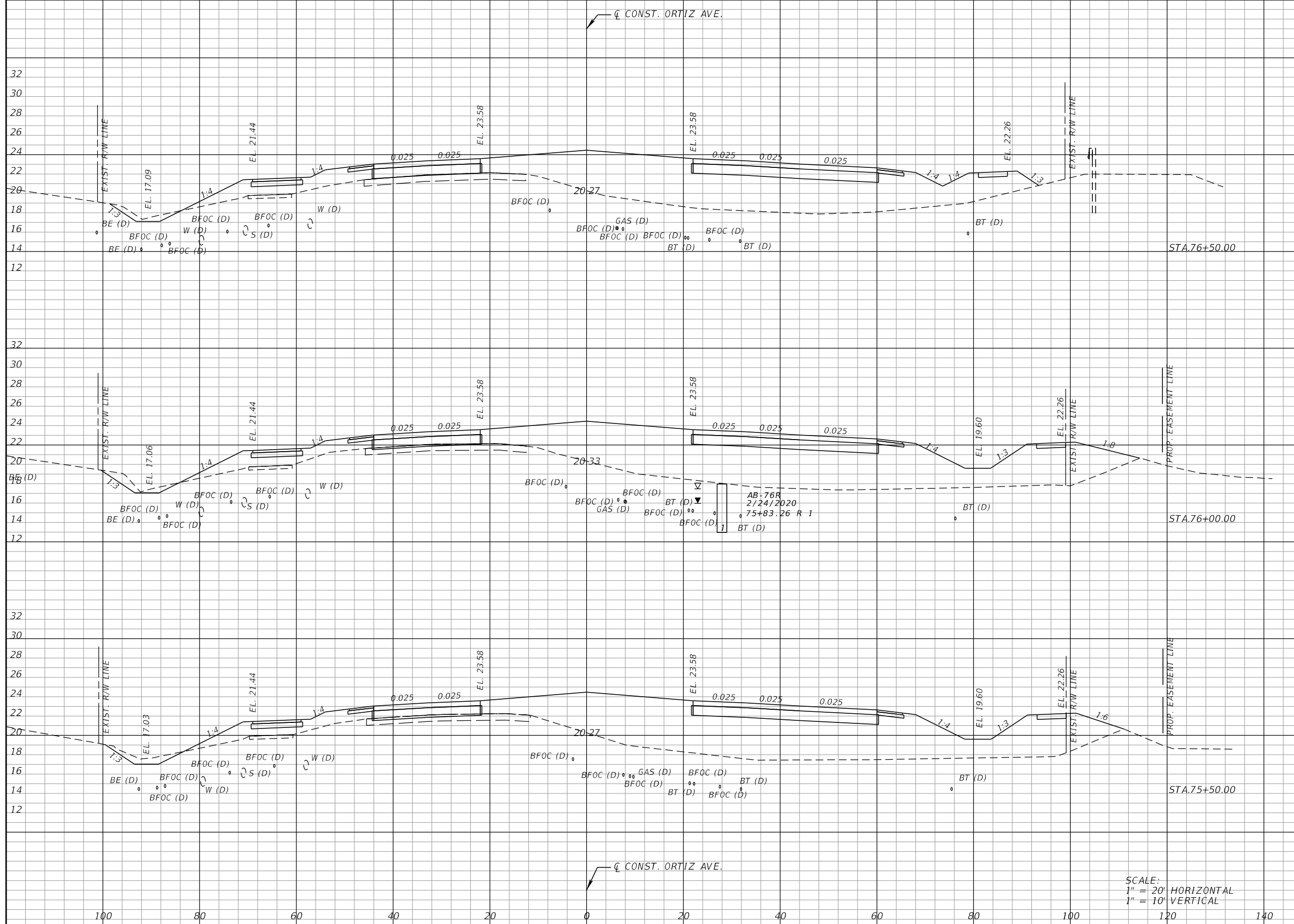
KCA
 KISINGER CAMPO & ASSOCIATES
 13461 Parker Commons Blvd, Suite 104
 Fort Myers, Florida 33912
 Engineer of Record: Adrienne Wisdom
 P.E. No.: 78492

LEE COUNTY DEPARTMENT OF TRANSPORTATION		
ROAD	COUNTY	CONTRACT NO.
CR 865 (ORTIZ AVE.)	LEE COUNTY	CN18-8479

CROSS SECTIONS (31)

SHEET NO.
111

THE OFFICIAL RECORD OF THIS SHEET IS THE ELECTRONIC FILE DIGITALLY SIGNED AND SEALED UNDER RULE 61G15-23.004, F.A.C.



Regular		Exc.		Embankment	
A	V	A	V	A	V

REVISIONS			
DATE	DESCRIPTION	DATE	DESCRIPTION

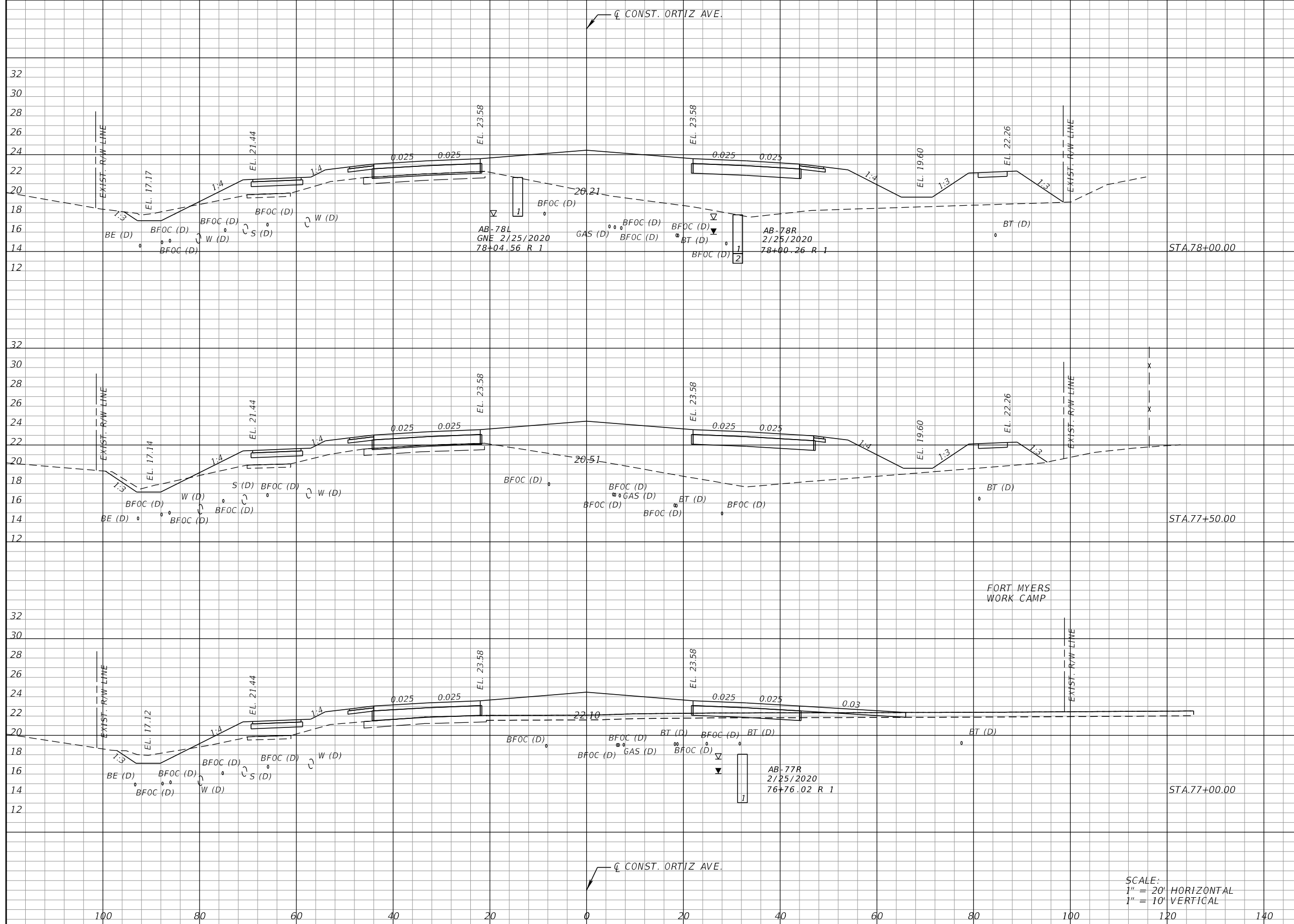
KCA
 KISINGER CAMPO & ASSOCIATES
 13461 Parker Commons Blvd, Suite 104
 Fort Myers, Florida 33912
 Engineer of Record: Adrienne Wisdom
 P.E. No.: 78492

LEE COUNTY DEPARTMENT OF TRANSPORTATION		
ROAD	COUNTY	CONTRACT NO.
CR 865 (ORTIZ AVE.)	LEE COUNTY	CN18-8479

CROSS SECTIONS (32)

SHEET NO.
112

THE OFFICIAL RECORD OF THIS SHEET IS THE ELECTRONIC FILE DIGITALLY SIGNED AND SEALED UNDER RULE 61G15-23.004, F.A.C.



Regular		Exc.		Embankment	
A	V	A	V	A	V

REVISIONS			
DATE	DESCRIPTION	DATE	DESCRIPTION

KCA
 KISINGER CAMPO & ASSOCIATES
 13461 Parker Commons Blvd, Suite 104
 Fort Myers, Florida 33912
 Engineer of Record: Adrienne Wisdom
 P.E. No.: 78492

LEE COUNTY
 DEPARTMENT OF TRANSPORTATION

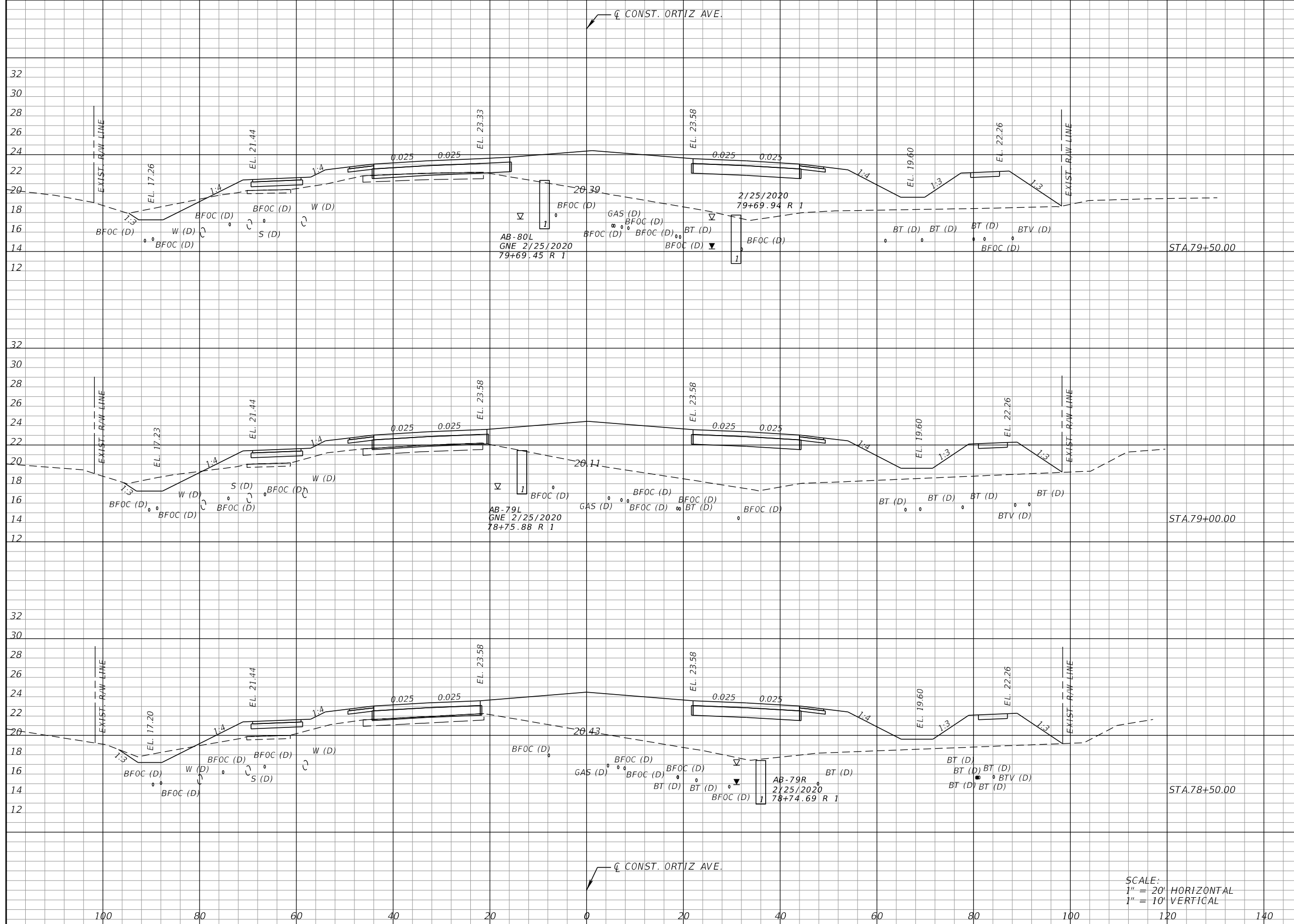
ROAD	COUNTY	CONTRACT NO.
CR 865 (ORTIZ AVE.)	LEE COUNTY	CN18-8479

CROSS SECTIONS (33)

SHEET NO.
113

SCALE:
 1" = 20' HORIZONTAL
 1" = 10' VERTICAL

THE OFFICIAL RECORD OF THIS SHEET IS THE ELECTRONIC FILE DIGITALLY SIGNED AND SEALED UNDER RULE 61G15-23.004, F.A.C.



Regular		Exc.		Embankment	
A	V	A	V	A	V

SCALE:
 1" = 20' HORIZONTAL
 1" = 10' VERTICAL

REVISIONS			
DATE	DESCRIPTION	DATE	DESCRIPTION

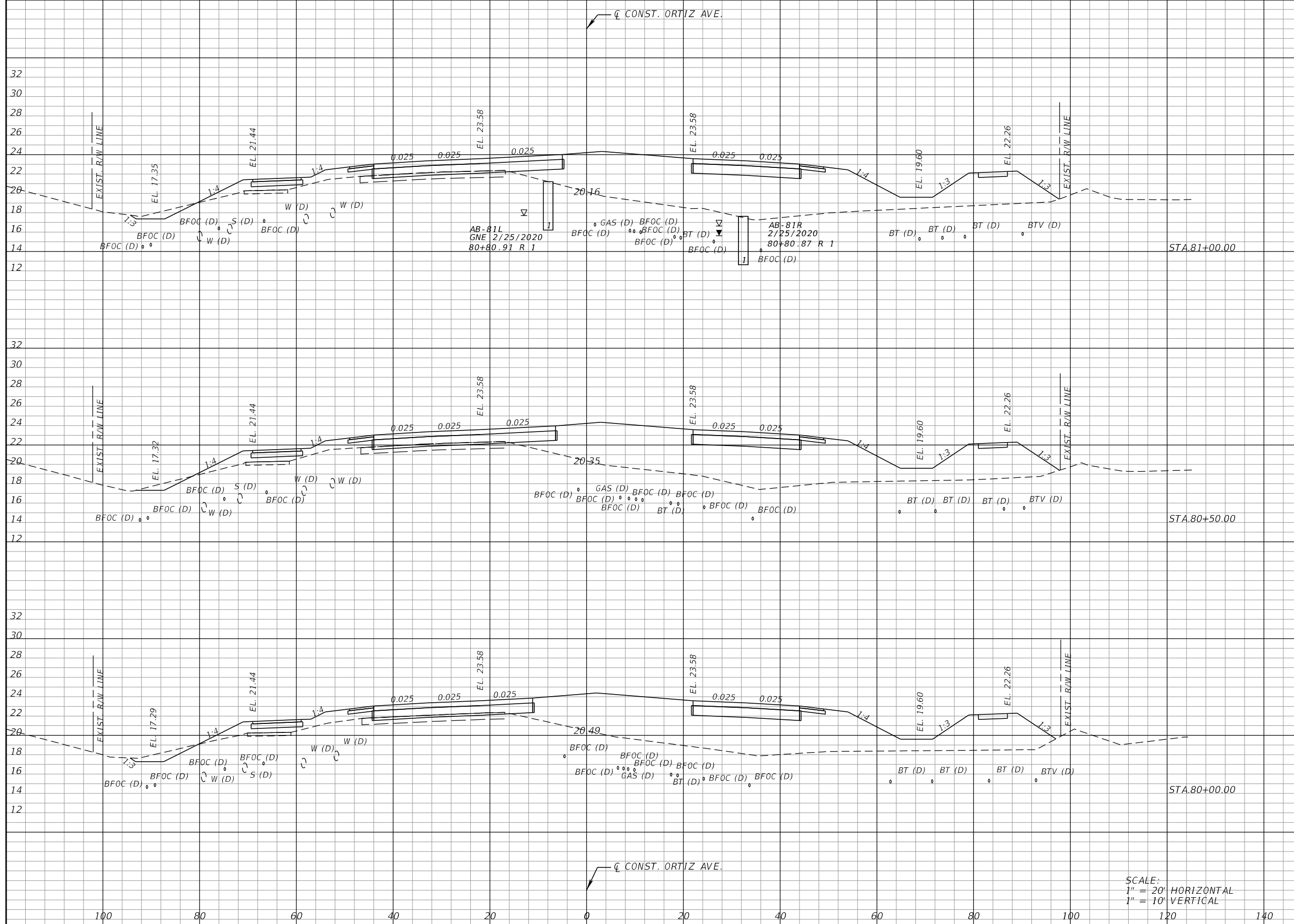
KCA
 KISINGER CAMPO & ASSOCIATES
 13461 Parker Commons Blvd, Suite 104
 Fort Myers, Florida 33912
 Engineer of Record: Adrienne Wisdom
 P.E. No.: 78492

LEE COUNTY DEPARTMENT OF TRANSPORTATION		
ROAD	COUNTY	CONTRACT NO.
CR 865 (ORTIZ AVE.)	LEE COUNTY	CN18-8479

CROSS SECTIONS (34)

SHEET NO.
 114

THE OFFICIAL RECORD OF THIS SHEET IS THE ELECTRONIC FILE DIGITALLY SIGNED AND SEALED UNDER RULE 61G15-23.004, F.A.C.



Regular		Exc.		Embankment	
A	V	A	V	A	V

SCALE:
 1" = 20' HORIZONTAL
 1" = 10' VERTICAL

REVISIONS			
DATE	DESCRIPTION	DATE	DESCRIPTION

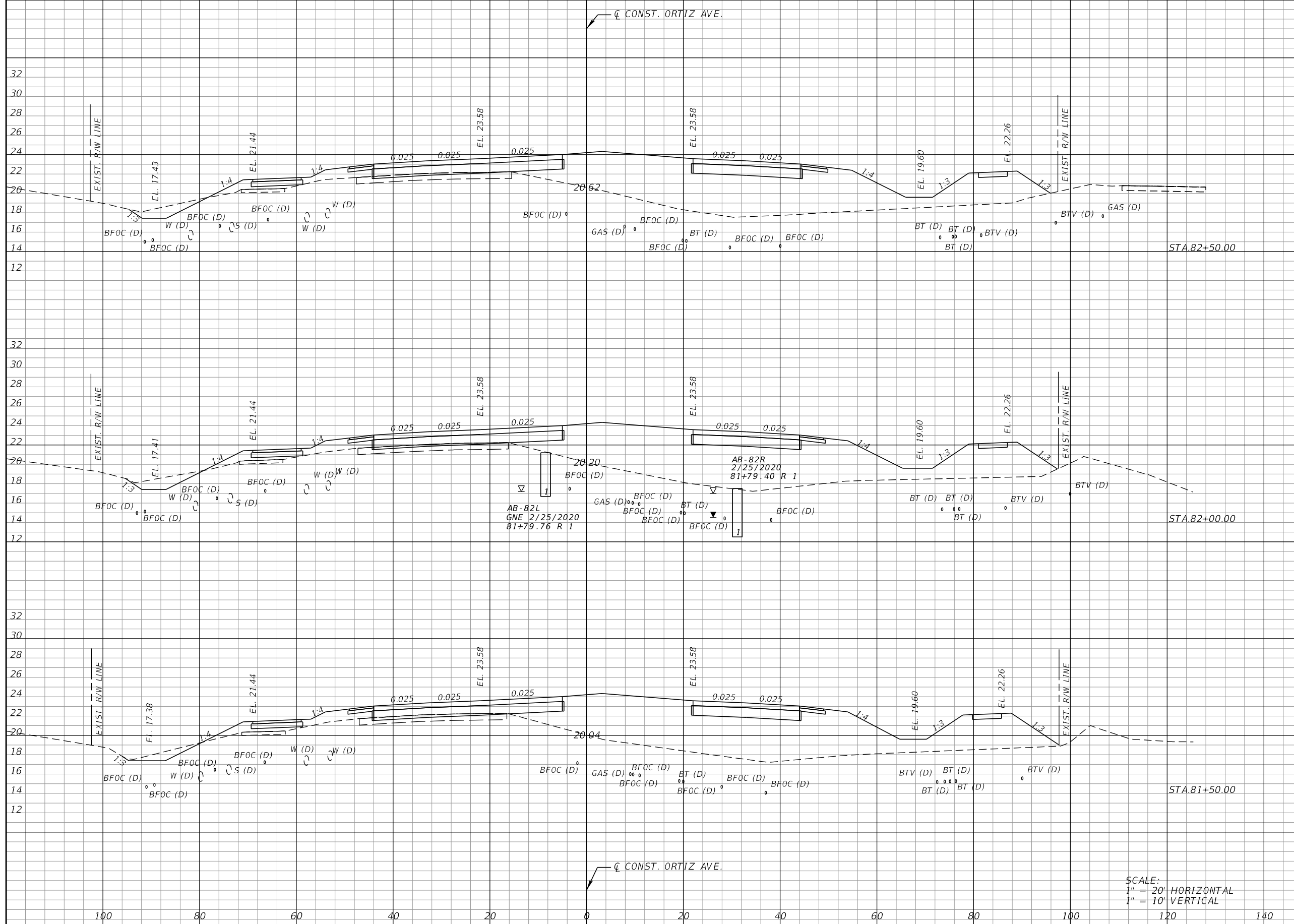
KCA
 KISINGER CAMPO & ASSOCIATES
 13461 Parker Commons Blvd, Suite 104
 Fort Myers, Florida 33912
 Engineer of Record: Adrienne Wisdom
 P.E. No.: 78492

LEE COUNTY DEPARTMENT OF TRANSPORTATION		
ROAD	COUNTY	CONTRACT NO.
CR 865 (ORTIZ AVE.)	LEE COUNTY	CN18-8479

CROSS SECTIONS (35)

SHEET NO.
115

THE OFFICIAL RECORD OF THIS SHEET IS THE ELECTRONIC FILE DIGITALLY SIGNED AND SEALED UNDER RULE 61G15-23.004, F.A.C.



Regular		Exc.		Embankment	
A	V	A	V	A	V

REVISIONS			
DATE	DESCRIPTION	DATE	DESCRIPTION

KCA
 KISINGER CAMPO & ASSOCIATES
 13461 Parker Commons Blvd, Suite 104
 Fort Myers, Florida 33912
 Engineer of Record: Adrienne Wisdom
 P.E. No.: 78492

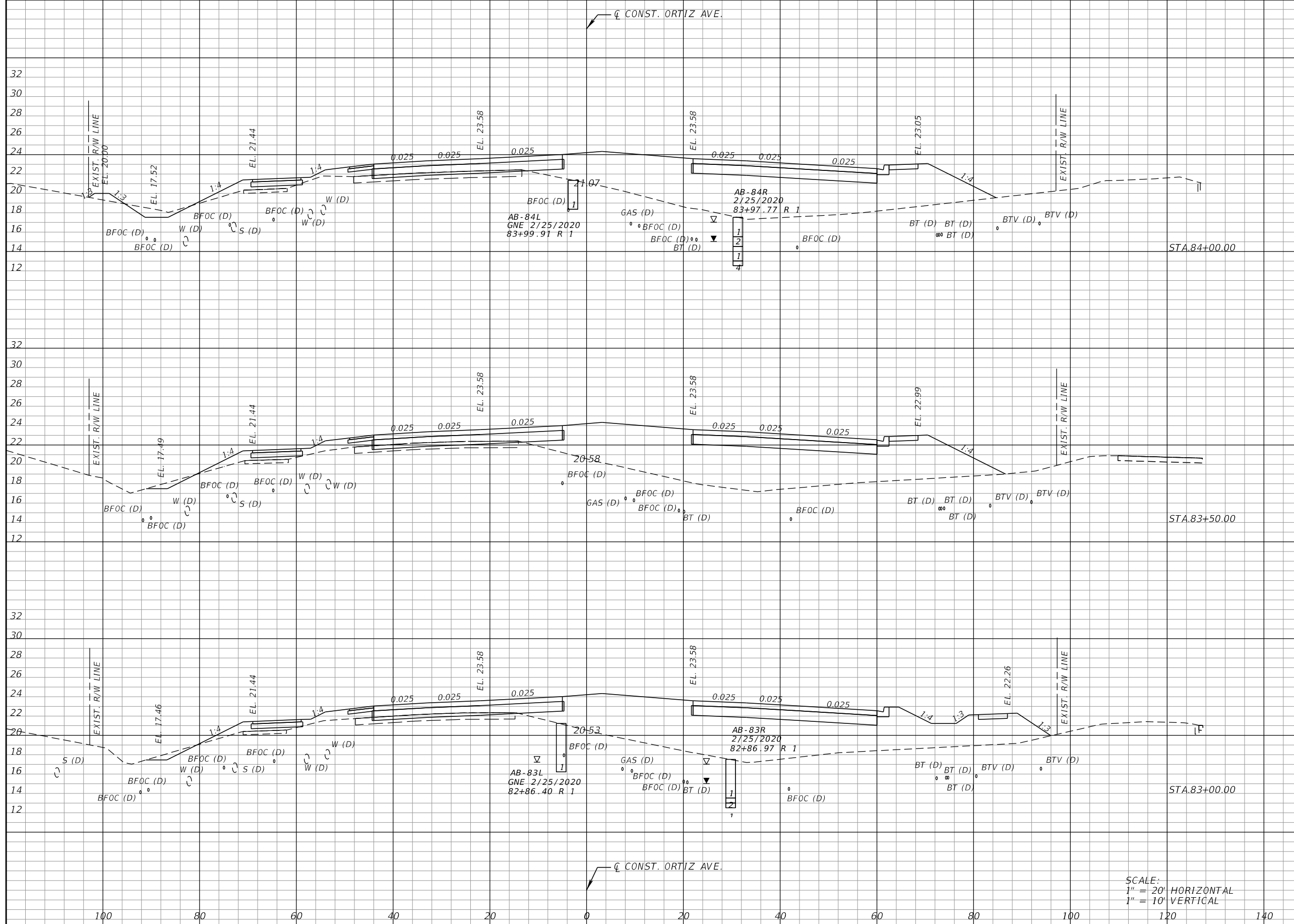
LEE COUNTY
 DEPARTMENT OF TRANSPORTATION

ROAD	COUNTY	CONTRACT NO.
CR 865 (ORTIZ AVE.)	LEE COUNTY	CN18-8479

CROSS SECTIONS (36)

SHEET NO.
116

THE OFFICIAL RECORD OF THIS SHEET IS THE ELECTRONIC FILE DIGITALLY SIGNED AND SEALED UNDER RULE 61G15-23.004, F.A.C.



Regular		Exc.		Embankment	
A	V	A	V	A	V

SCALE:
 1" = 20' HORIZONTAL
 1" = 10' VERTICAL

REVISIONS			
DATE	DESCRIPTION	DATE	DESCRIPTION

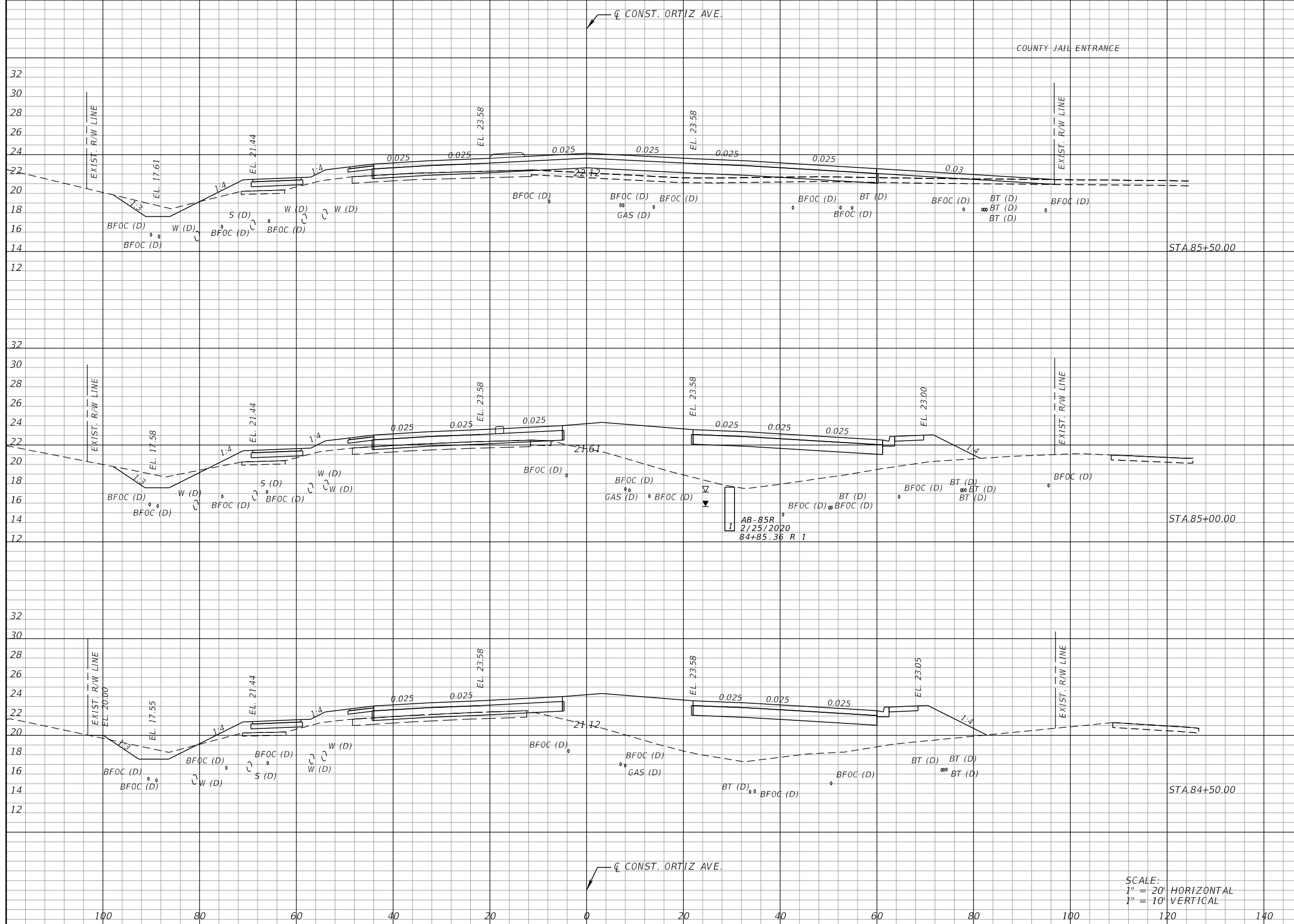
KCA
 KISINGER CAMPO & ASSOCIATES
 13461 Parker Commons Blvd, Suite 104
 Fort Myers, Florida 33912
 Engineer of Record: Adrienne Wisdom
 P.E. No.: 78492

LEE COUNTY DEPARTMENT OF TRANSPORTATION		
ROAD	COUNTY	CONTRACT NO.
CR 865 (ORTIZ AVE.)	LEE COUNTY	CN18-8479

CROSS SECTIONS (37)

SHEET NO.
 117

THE OFFICIAL RECORD OF THIS SHEET IS THE ELECTRONIC FILE DIGITALLY SIGNED AND SEALED UNDER RULE 61G15-23.004, F.A.C.



Regular		Exc.		Embankment	
A	V	A	V	A	V

REVISIONS			
DATE	DESCRIPTION	DATE	DESCRIPTION

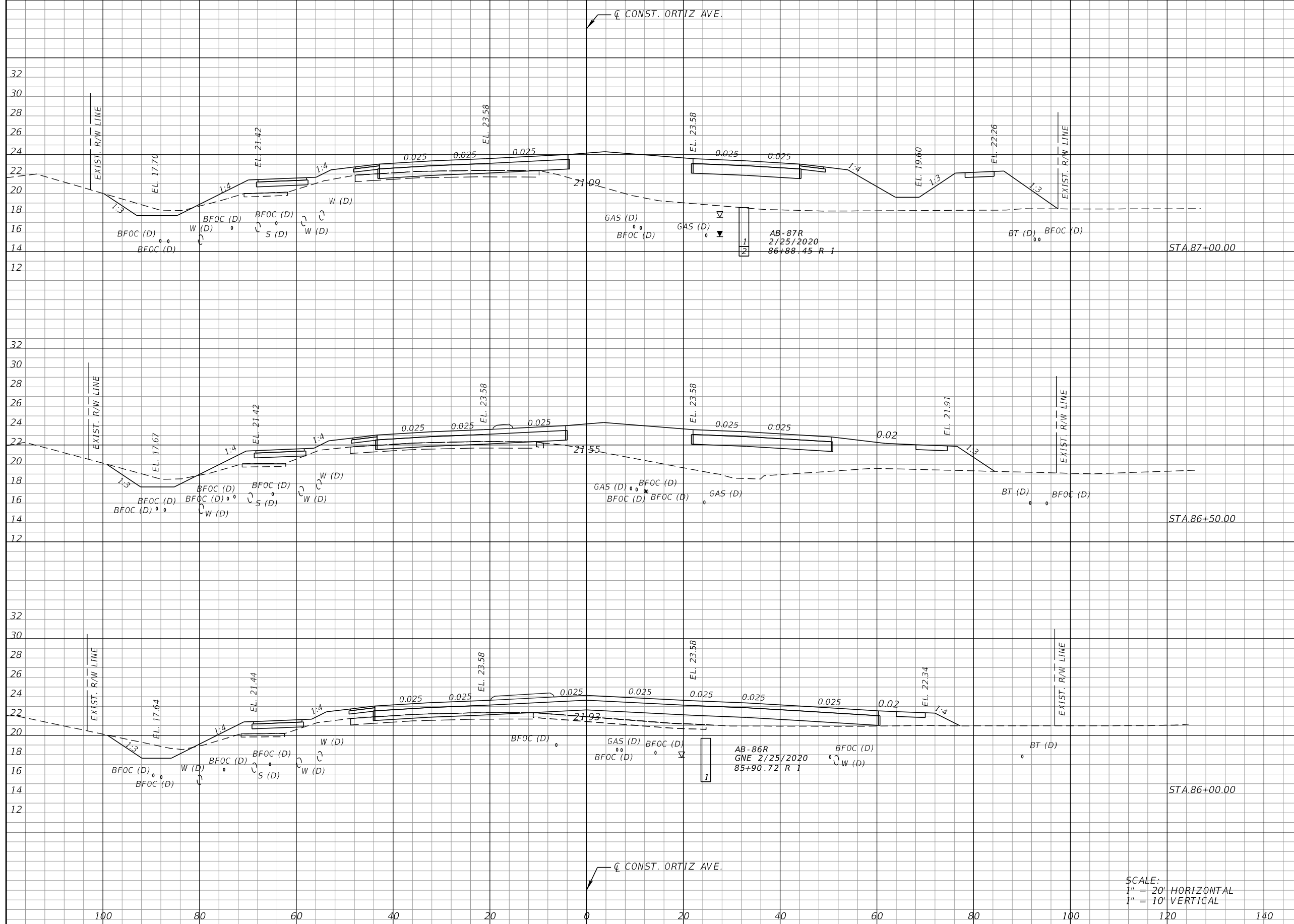
KCA
 KISINGER CAMPO & ASSOCIATES
 13461 Parker Commons Blvd, Suite 104
 Fort Myers, Florida 33912
 Engineer of Record: Adrienne Wisdom
 P.E. No.: 78492

LEE COUNTY DEPARTMENT OF TRANSPORTATION		
ROAD	COUNTY	CONTRACT NO.
CR 865 (ORTIZ AVE.)	LEE COUNTY	CN18-8479

CROSS SECTIONS (38)

SHEET NO.
118

THE OFFICIAL RECORD OF THIS SHEET IS THE ELECTRONIC FILE DIGITALLY SIGNED AND SEALED UNDER RULE 61G15-23.004, F.A.C.



Regular		Exc.		Embankment	
A	V	A	V	A	V

SCALE:
 1" = 20' HORIZONTAL
 1" = 10' VERTICAL

REVISIONS			
DATE	DESCRIPTION	DATE	DESCRIPTION

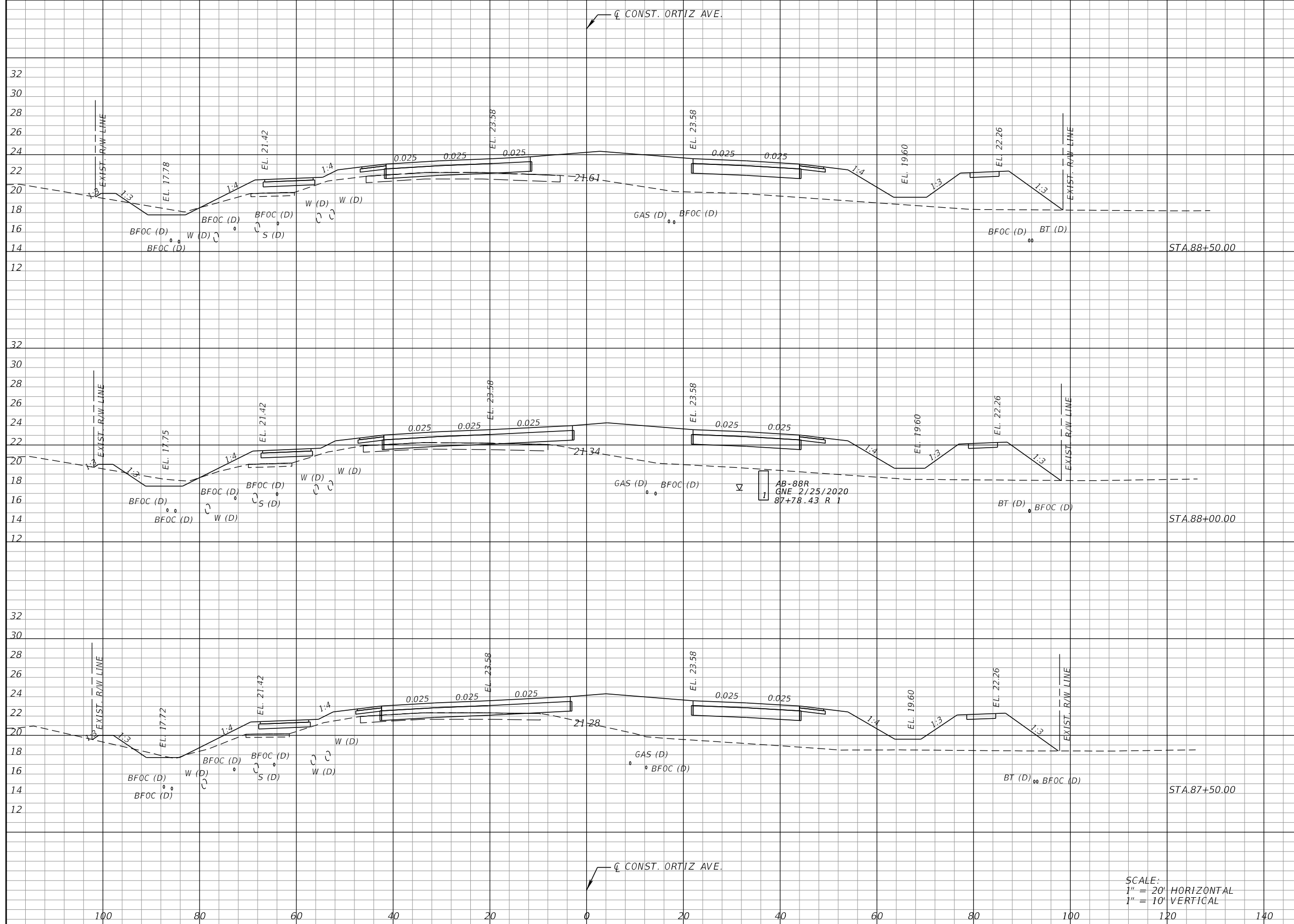
KCA
 KISINGER CAMPO & ASSOCIATES
 13461 Parker Commons Blvd, Suite 104
 Fort Myers, Florida 33912
 Engineer of Record: Adrienne Wisdom
 P.E. No.: 78492

LEE COUNTY DEPARTMENT OF TRANSPORTATION		
ROAD	COUNTY	CONTRACT NO.
CR 865 (ORTIZ AVE.)	LEE COUNTY	CN18-8479

CROSS SECTIONS (39)

SHEET NO.
119

THE OFFICIAL RECORD OF THIS SHEET IS THE ELECTRONIC FILE DIGITALLY SIGNED AND SEALED UNDER RULE 61G15-23.004, F.A.C.



Regular		Exc.		Embankment	
A	V	A	V	A	V

REVISIONS			
DATE	DESCRIPTION	DATE	DESCRIPTION

KCA
 KISINGER CAMPO & ASSOCIATES
 13461 Parker Commons Blvd, Suite 104
 Fort Myers, Florida 33912
 Engineer of Record: Adrienne Wisdom
 P.E. No.: 78492

LEE COUNTY
 DEPARTMENT OF TRANSPORTATION

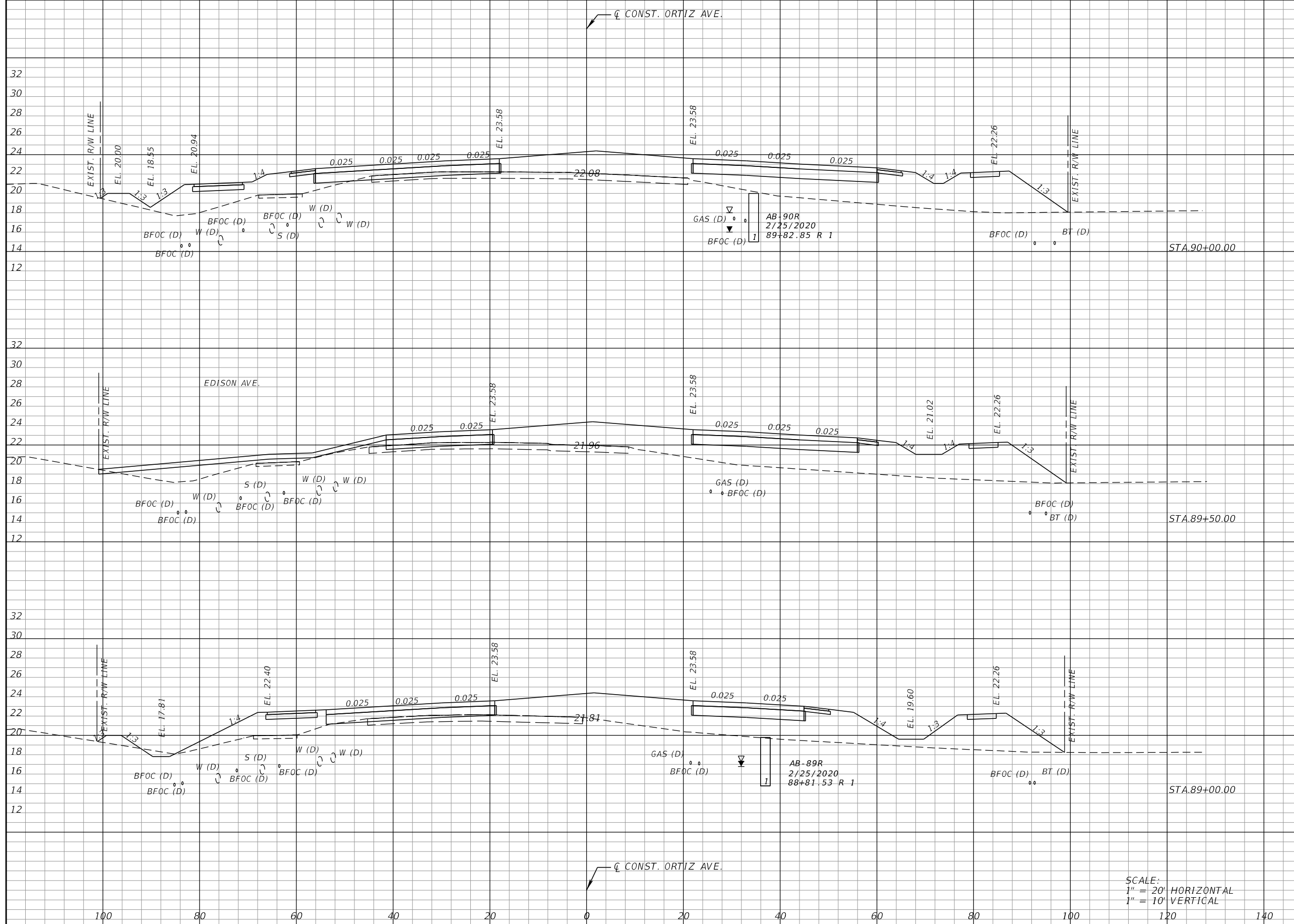
ROAD	COUNTY	CONTRACT NO.
CR 865 (ORTIZ AVE.)	LEE COUNTY	CN18-8479

CROSS SECTIONS (40)

SHEET NO.
120

SCALE:
 1" = 20' HORIZONTAL
 1" = 10' VERTICAL

THE OFFICIAL RECORD OF THIS SHEET IS THE ELECTRONIC FILE DIGITALLY SIGNED AND SEALED UNDER RULE 61G15-23.004, F.A.C.



Regular		Exc.		Embankment	
A	V	A	V	A	V

REVISIONS			
DATE	DESCRIPTION	DATE	DESCRIPTION

KCA
 KISINGER CAMPO & ASSOCIATES
 13461 Parker Commons Blvd, Suite 104
 Fort Myers, Florida 33912
 Engineer of Record: Adrienne Wisdom
 P.E. No.: 78492

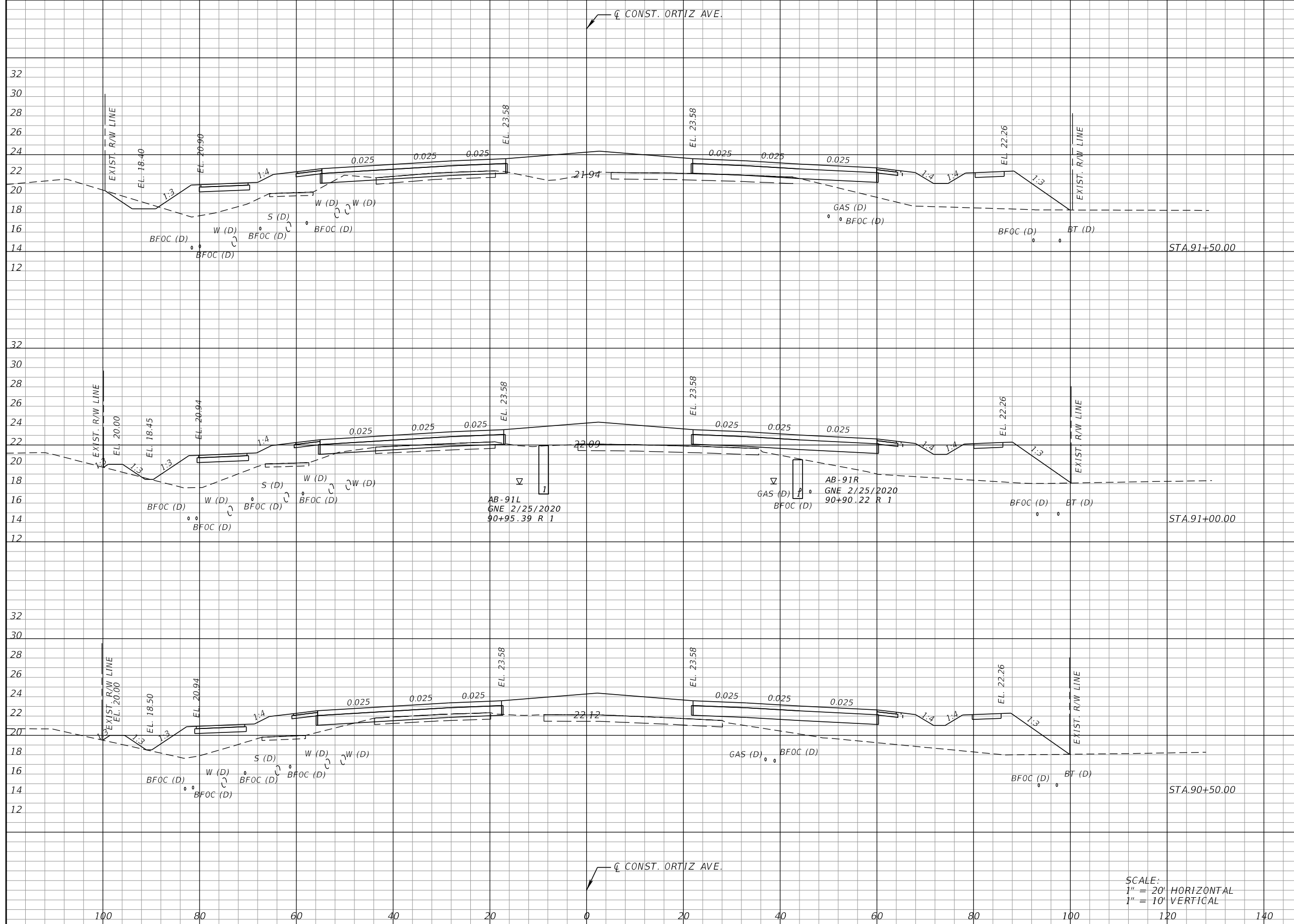
LEE COUNTY DEPARTMENT OF TRANSPORTATION		
ROAD	COUNTY	CONTRACT NO.
CR 865 (ORTIZ AVE.)	LEE COUNTY	CN18-8479

SCALE:
 1" = 20' HORIZONTAL
 1" = 10' VERTICAL

CROSS SECTIONS (41)

SHEET NO.
121

THE OFFICIAL RECORD OF THIS SHEET IS THE ELECTRONIC FILE DIGITALLY SIGNED AND SEALED UNDER RULE 61G15-23.004, F.A.C.



Regular		Exc.		Embankment	
A	V	A	V	A	V

REVISIONS			
DATE	DESCRIPTION	DATE	DESCRIPTION

KCA
 KISINGER CAMPO & ASSOCIATES
 13461 Parker Commons Blvd, Suite 104
 Fort Myers, Florida 33912
 Engineer of Record: Adrienne Wisdom
 P.E. No.: 78492

LEE COUNTY
 DEPARTMENT OF TRANSPORTATION

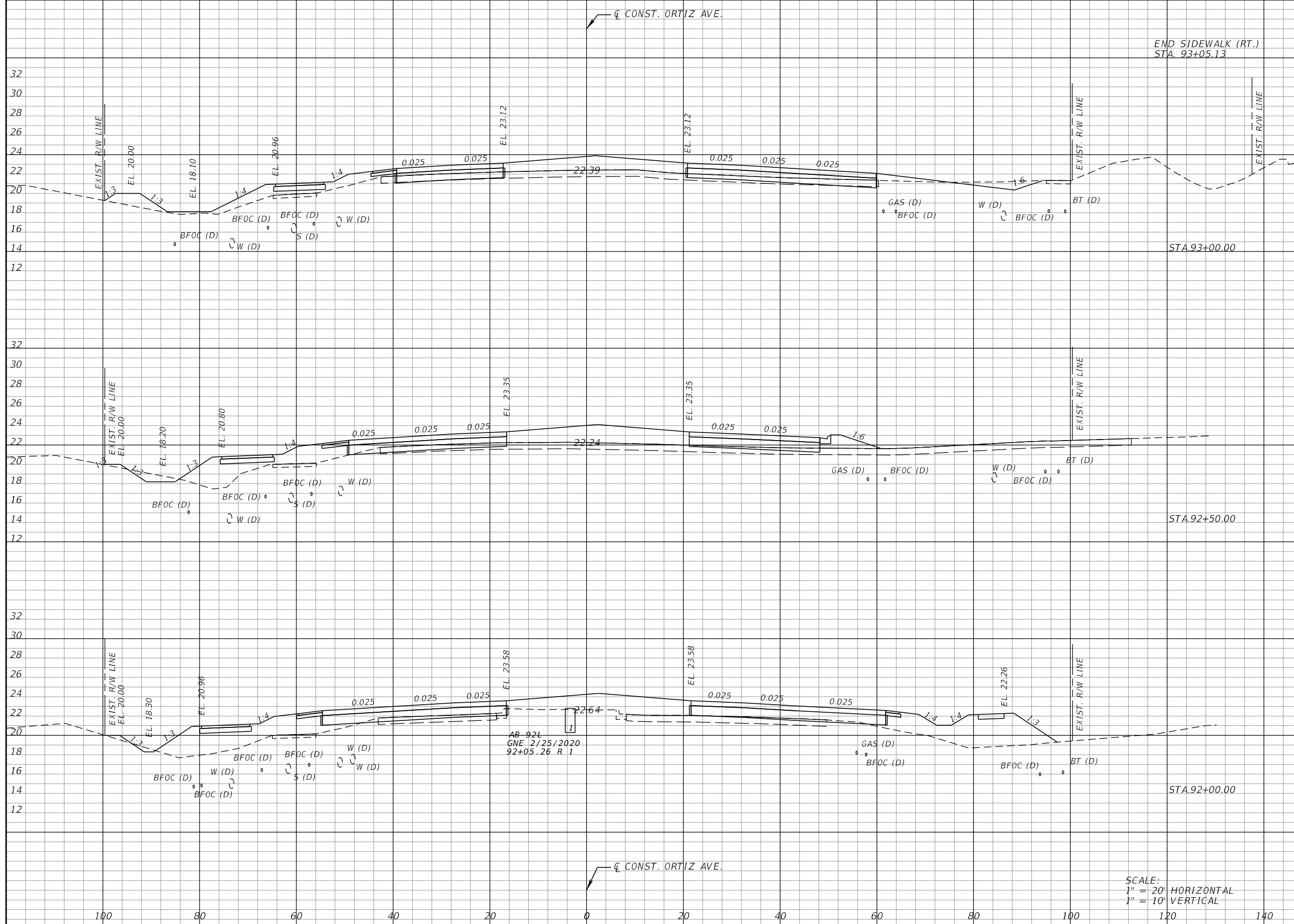
ROAD	COUNTY	CONTRACT NO.
CR 865 (ORTIZ AVE.)	LEE COUNTY	CN18-8479

CROSS SECTIONS (42)

SHEET NO.
122

SCALE:
 1" = 20' HORIZONTAL
 1" = 10' VERTICAL

THE OFFICIAL RECORD OF THIS SHEET IS THE ELECTRONIC FILE DIGITALLY SIGNED AND SEALED UNDER RULE 61G15-23.004, F.A.C.



Regular		Exc.		Embankment	
A	V	A	V	A	V

SCALE:
 1" = 20' HORIZONTAL
 1" = 10' VERTICAL

REVISIONS			
DATE	DESCRIPTION	DATE	DESCRIPTION

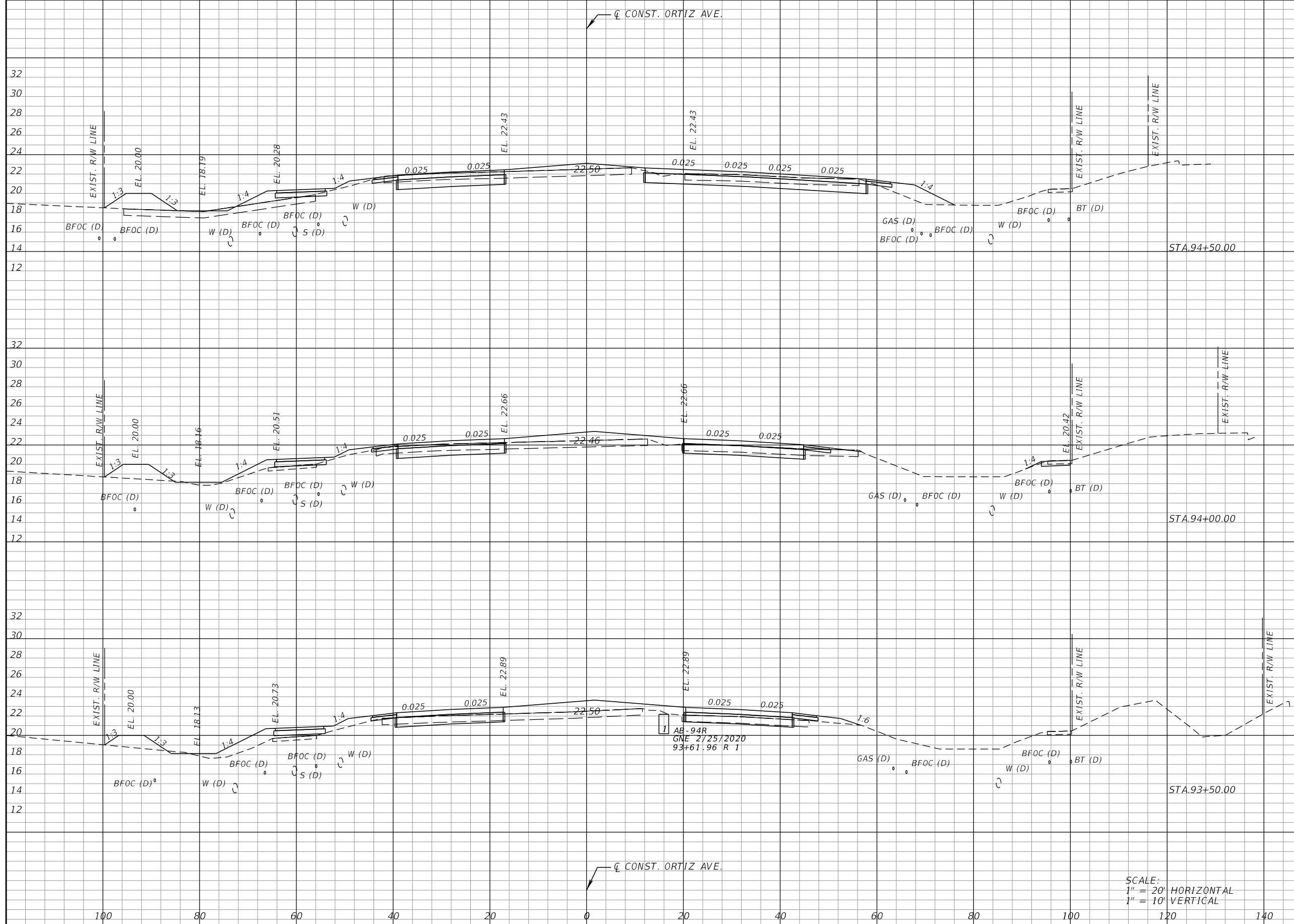
KCA
 KISINGER CAMPO & ASSOCIATES
 13461 Parker Commons Blvd, Suite 104
 Fort Myers, Florida 33912
 Engineer of Record: Adrienne Wisdom
 P.E. No.: 78492

LEE COUNTY DEPARTMENT OF TRANSPORTATION		
ROAD	COUNTY	CONTRACT NO.
CR 865 (ORTIZ AVE.)	LEE COUNTY	CN18-8479

CROSS SECTIONS (43)

SHEET NO.
 123

THE OFFICIAL RECORD OF THIS SHEET IS THE ELECTRONIC FILE DIGITALLY SIGNED AND SEALED UNDER RULE 61G15-23.004, F.A.C.



Regular		Exc.		Embankment	
A	V	A	V	A	V

SCALE:
 1" = 20' HORIZONTAL
 1" = 10' VERTICAL

REVISIONS			
DATE	DESCRIPTION	DATE	DESCRIPTION

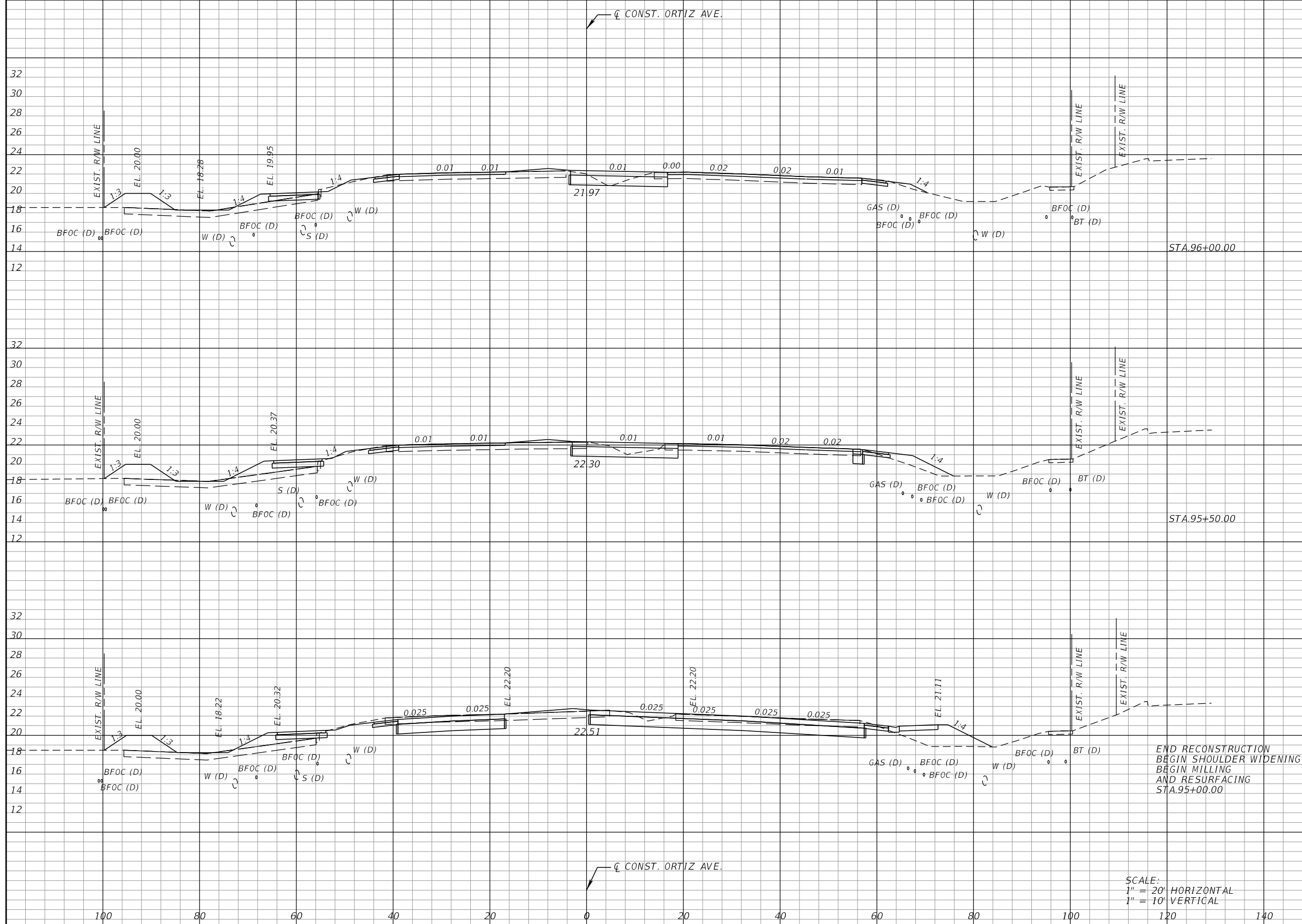
KCA
 KISINGER CAMPO & ASSOCIATES
 13461 Parker Commons Blvd, Suite 104
 Fort Myers, Florida 33912
 Engineer of Record: Adrienne Wisdom
 P.E. No.: 78492

LEE COUNTY DEPARTMENT OF TRANSPORTATION		
ROAD	COUNTY	CONTRACT NO.
CR 865 (ORTIZ AVE.)	LEE COUNTY	CN18-8479

CROSS SECTIONS (44)

SHEET NO.
 124

THE OFFICIAL RECORD OF THIS SHEET IS THE ELECTRONIC FILE DIGITALLY SIGNED AND SEALED UNDER RULE 61G15-23.004, F.A.C.



Regular		Exc.		Embankment	
A	V	A	V	A	V

END RECONSTRUCTION
 BEGIN SHOULDER WIDENING
 BEGIN MILLING
 AND RESURFACING
 STA.95+00.00

SCALE:
 1" = 20' HORIZONTAL
 1" = 10' VERTICAL

REVISIONS			
DATE	DESCRIPTION	DATE	DESCRIPTION

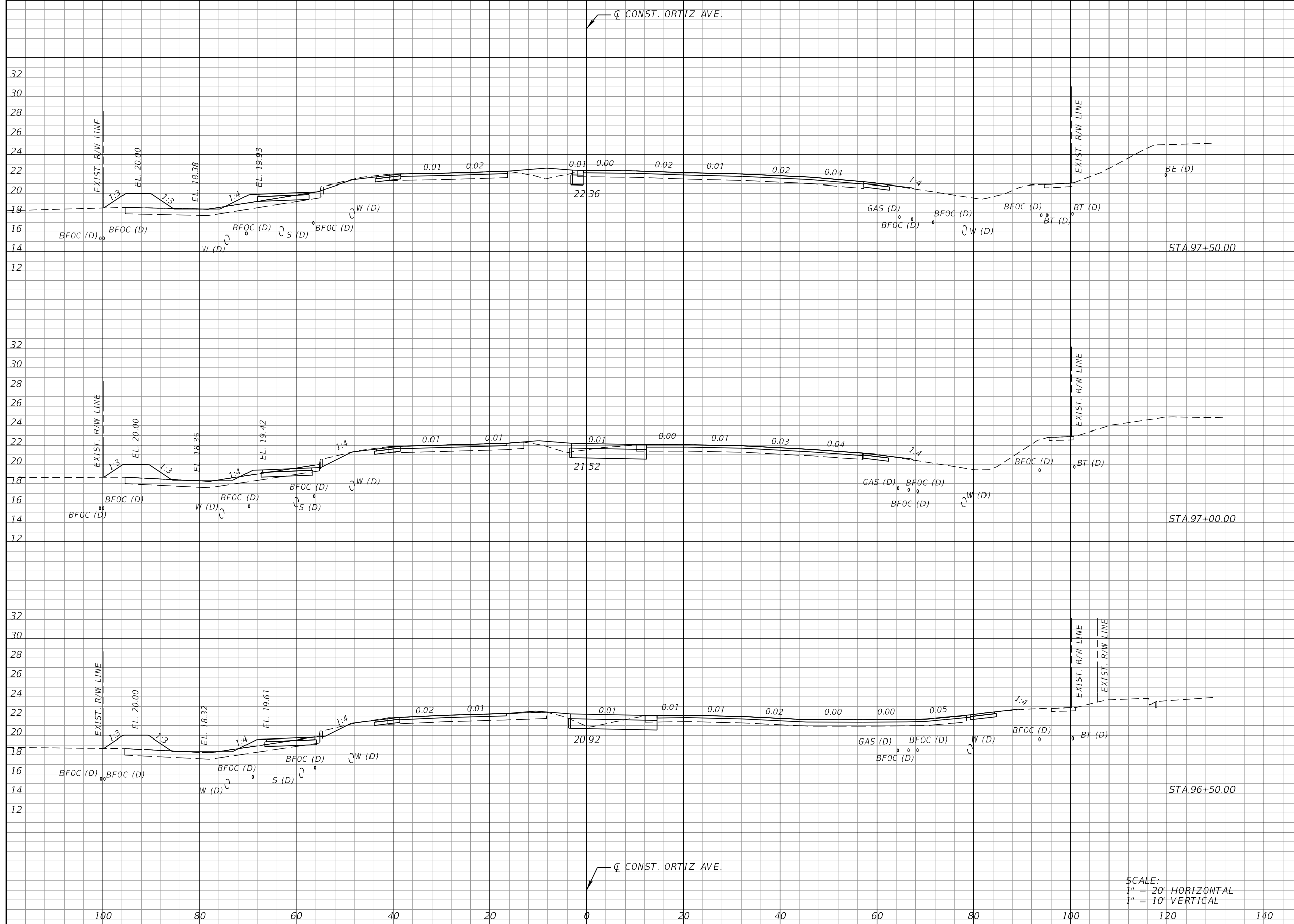
KCA
 KISINGER CAMPO & ASSOCIATES
 13461 Parker Commons Blvd, Suite 104
 Fort Myers, Florida 33912
 Engineer of Record: Adrienne Wisdom
 P.E. No.: 78492

LEE COUNTY DEPARTMENT OF TRANSPORTATION		
ROAD	COUNTY	CONTRACT NO.
CR 865 (ORTIZ AVE.)	LEE COUNTY	CN18-8479

CROSS SECTIONS (45)

SHEET NO.
125

THE OFFICIAL RECORD OF THIS SHEET IS THE ELECTRONIC FILE DIGITALLY SIGNED AND SEALED UNDER RULE 61G15-23.004, F.A.C.



Regular		Exc.		Embankment	
A	V	A	V	A	V

SCALE:
 1" = 20' HORIZONTAL
 1" = 10' VERTICAL

REVISIONS			
DATE	DESCRIPTION	DATE	DESCRIPTION

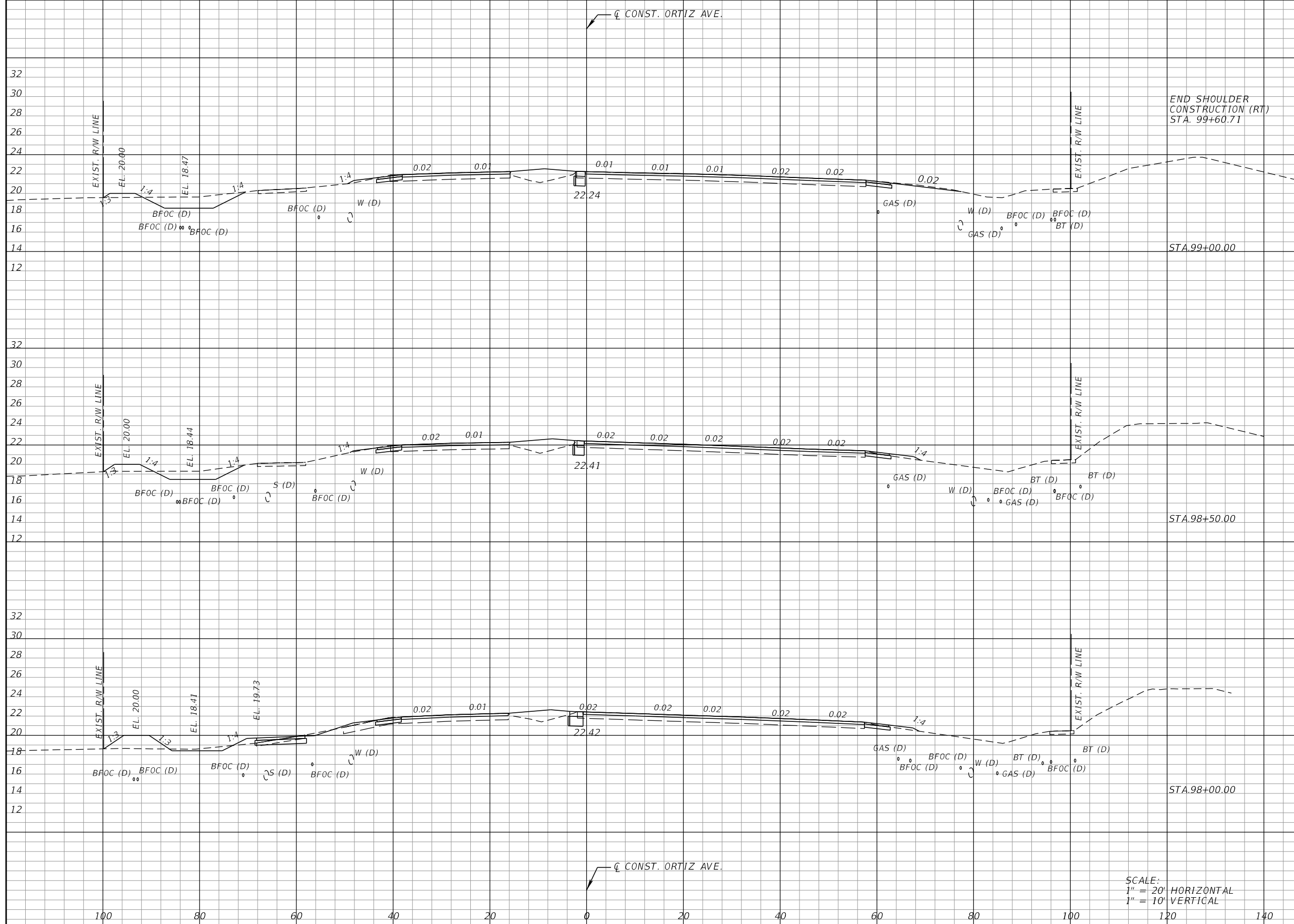
KCA
 KISINGER CAMPO & ASSOCIATES
 13461 Parker Commons Blvd, Suite 104
 Fort Myers, Florida 33912
 Engineer of Record: Adrienne Wisdom
 P.E. No.: 78492

LEE COUNTY DEPARTMENT OF TRANSPORTATION		
ROAD	COUNTY	CONTRACT NO.
CR 865 (ORTIZ AVE.)	LEE COUNTY	CN18-8479

CROSS SECTIONS (46)

SHEET NO.
 126

THE OFFICIAL RECORD OF THIS SHEET IS THE ELECTRONIC FILE DIGITALLY SIGNED AND SEALED UNDER RULE 61G15-23.004, F.A.C.



Regular		Exc.		Embankment	
A	V	A	V	A	V

SCALE:
 1" = 20' HORIZONTAL
 1" = 10' VERTICAL

REVISIONS			
DATE	DESCRIPTION	DATE	DESCRIPTION

KCA
 KISINGER CAMPO & ASSOCIATES
 13461 Parker Commons Blvd, Suite 104
 Fort Myers, Florida 33912
 Engineer of Record: Adrienne Wisdom
 P.E. No.: 78492

LEE COUNTY DEPARTMENT OF TRANSPORTATION		
ROAD	COUNTY	CONTRACT NO.
CR 865 (ORTIZ AVE.)	LEE COUNTY	CN18-8479

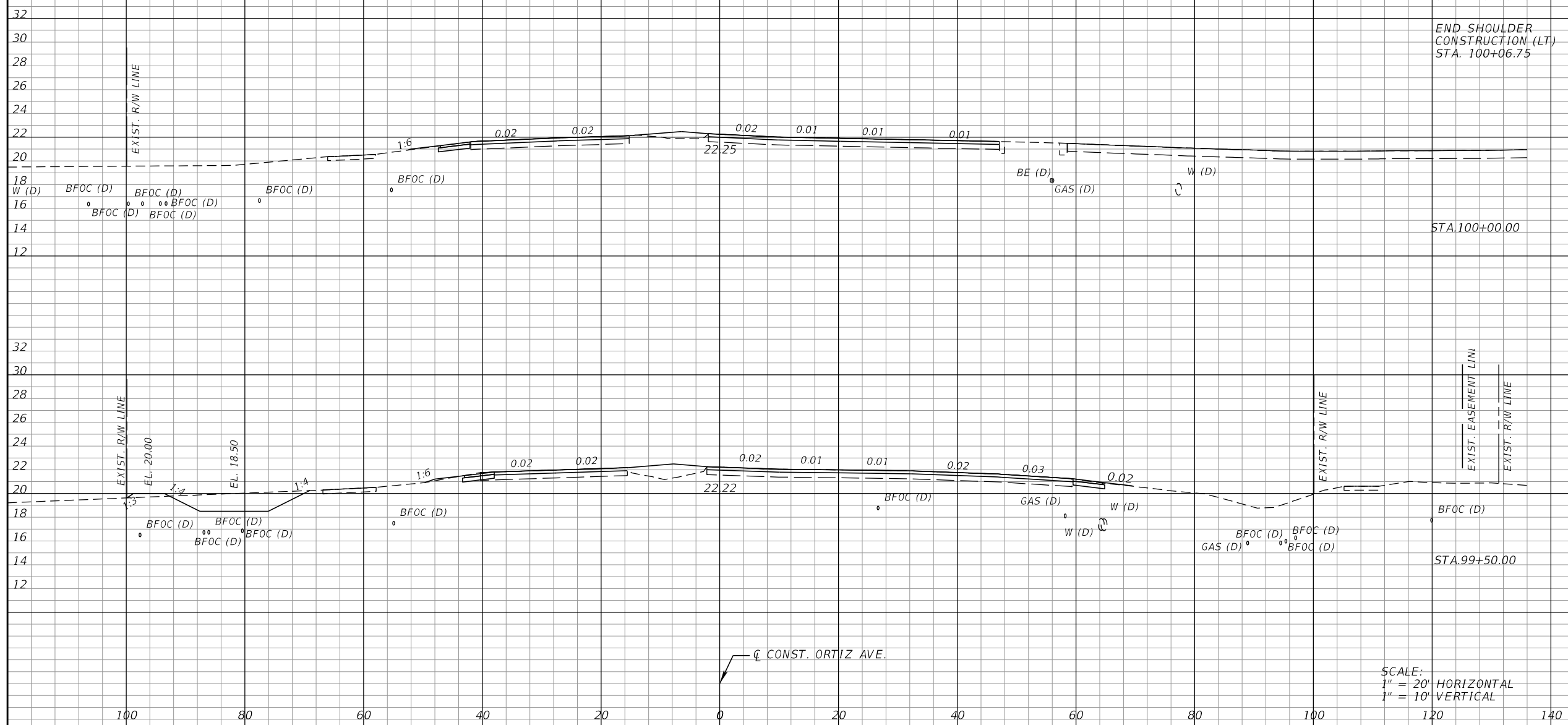
CROSS SECTIONS (47)

SHEET NO.
 127

THE OFFICIAL RECORD OF THIS SHEET IS THE ELECTRONIC FILE DIGITALLY SIGNED AND SEALED UNDER RULE 61G15-23.004, F.A.C.

CONST. ORTIZ AVE.

Regular		Exc.		Embankment	
A	V	A	V	A	V



CONST. ORTIZ AVE.

SCALE:
1" = 20' HORIZONTAL
1" = 10' VERTICAL

REVISIONS			
DATE	DESCRIPTION	DATE	DESCRIPTION

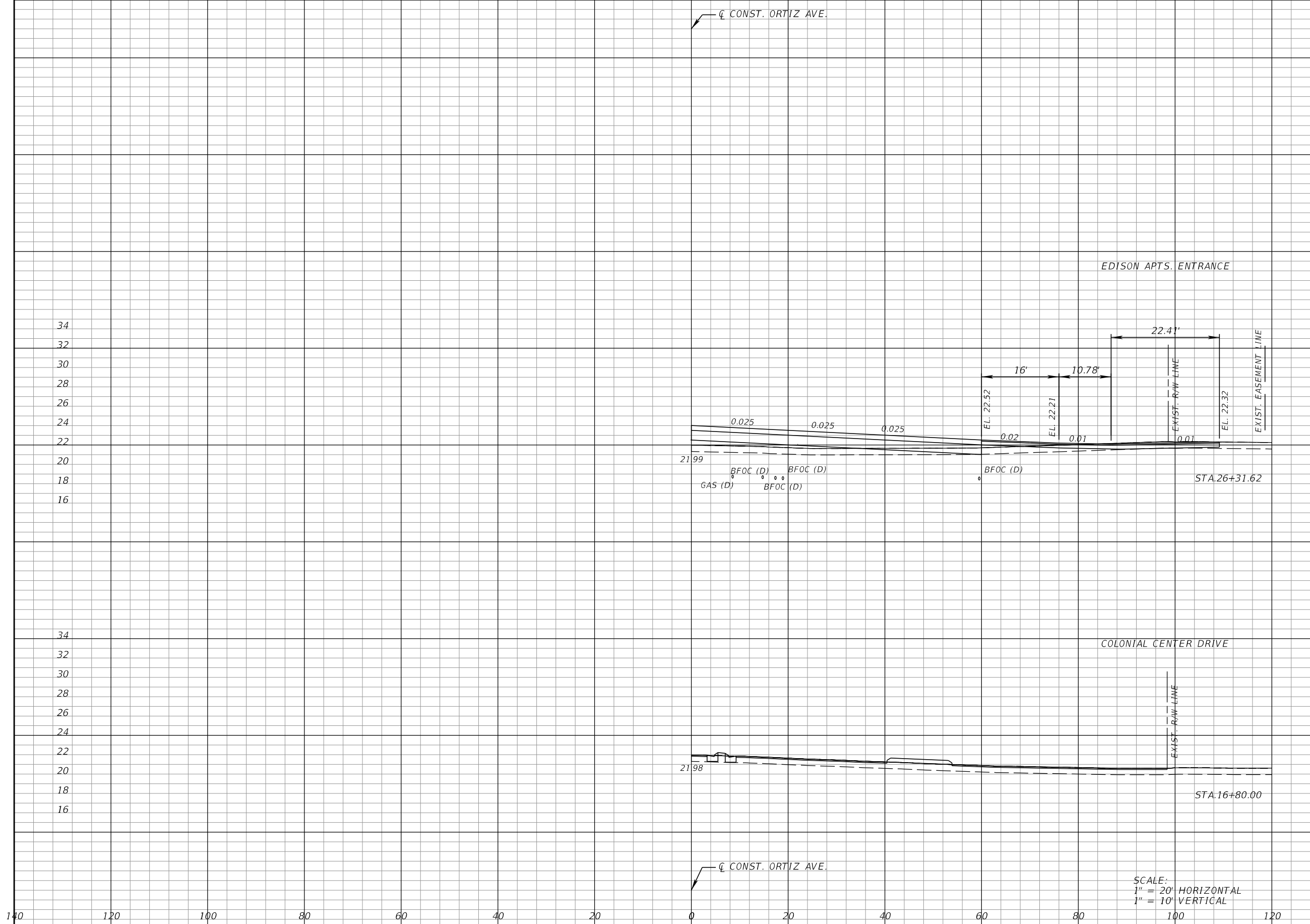
KCA
KISINGER CAMPO & ASSOCIATES
13461 Parker Commons Blvd, Suite 104
Fort Myers, Florida 33912
Engineer of Record: Adrienne Wisdom
P.E. No.: 78492

LEE COUNTY DEPARTMENT OF TRANSPORTATION		
ROAD	COUNTY	CONTRACT NO.
CR 865 (ORTIZ AVE.)	LEE COUNTY	CN18-8479

CROSS SECTIONS (48)

SHEET NO.
128

THE OFFICIAL RECORD OF THIS SHEET IS THE ELECTRONIC FILE DIGITALLY SIGNED AND SEALED UNDER RULE 61G15-23.004, F.A.C.



Regular		Exc.		Embankment	
A	V	A	V	A	V

REVISIONS			
DATE	DESCRIPTION	DATE	DESCRIPTION

KCA
 KISINGER CAMPO & ASSOCIATES
 13461 Parker Commons Blvd, Suite 104
 Fort Myers, Florida 33912
 Engineer of Record: Adrienne Wisdom
 P.E. No.: 78492

LEE COUNTY DEPARTMENT OF TRANSPORTATION		
ROAD	COUNTY	CONTRACT NO.
CR 865 (ORTIZ AVE.)	LEE COUNTY	CN18-8479


DRIVEWAY HALF SECTION (1)

SHEET NO.
129

THE OFFICIAL RECORD OF THIS SHEET IS THE ELECTRONIC FILE DIGITALLY SIGNED AND SEALED UNDER RULE 61G15-23.004, F.A.C.

Regular		Exc.		Embankment	
A	V	A	V	A	V

34
32
30
28
26
24
22
20
18
16



34
32
30
28
26
24
22
20
18
16

SCALE:
1" = 20' HORIZONTAL
1" = 10' VERTICAL

140

120

100

80

60

40

20

0

20

40

60

80

100

120

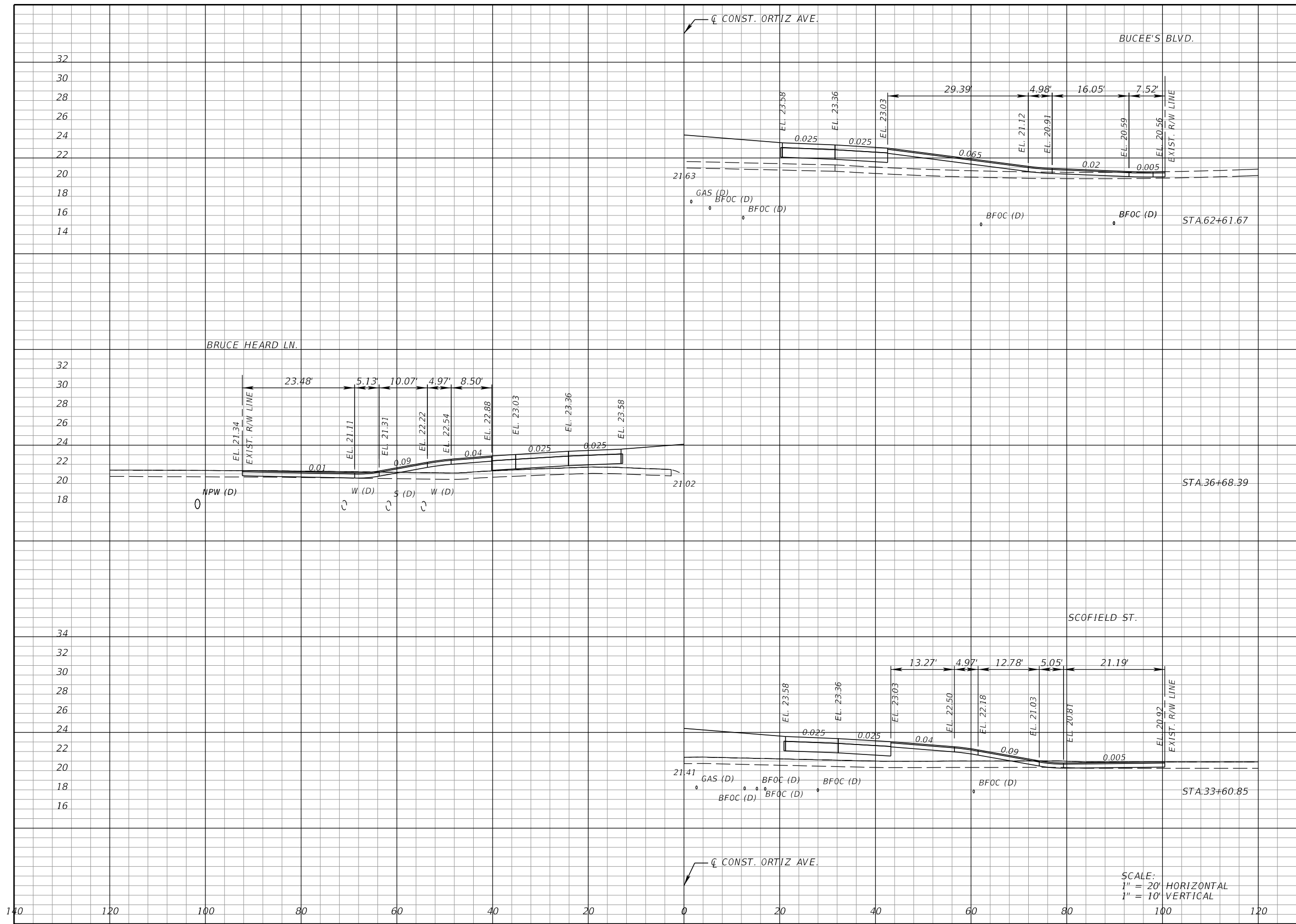
REVISIONS			
DATE	DESCRIPTION	DATE	DESCRIPTION

KCA
KISINGER CAMPO & ASSOCIATES
13461 Parker Commons Blvd, Suite 104
Fort Myers, Florida 33912
Engineer of Record: Adrienne Wisdom
P.E. No.: 78492

LEE COUNTY DEPARTMENT OF TRANSPORTATION		
ROAD	COUNTY	CONTRACT NO.
CR 865 (ORTIZ AVE.)	LEE COUNTY	CN18-8479

DRIVEWAY HALF SECTION (2)

SHEET NO.
130



Regular		Exc.		Embankment	
A	V	A	V	A	V

REVISIONS			
DATE	DESCRIPTION	DATE	DESCRIPTION

KCA
 KISINGER CAMPO & ASSOCIATES
 13461 Parker Commons Blvd, Suite 104
 Fort Myers, Florida 33912
 Engineer of Record: Adrienne Wisdom
 P.E. No.: 78492

LEE COUNTY DEPARTMENT OF TRANSPORTATION		
ROAD	COUNTY	CONTRACT NO.
CR 865 (ORTIZ AVE.)	LEE COUNTY	CN18-8479

DRIVEWAY HALF SECTION (3)


SHEET NO.
131

THE OFFICIAL RECORD OF THIS SHEET IS THE ELECTRONIC FILE DIGITALLY SIGNED AND SEALED UNDER RULE 61G15-23.004, F.A.C.

Regular		Exc.		Embankment	
A	V	A	V	A	V

38
36
34
32
30
28
26
24
22
20
18

36
34
32
30
28
26
24
22
20
18
16



NORSTAR APTS. ENTRANCE

LEE COUNTY EMERGENCY MANAGEMENT

LEE COUNTY JAIL ENTRANCE

SCALE:
1" = 20' HORIZONTAL
1" = 10' VERTICAL

REVISIONS			
DATE	DESCRIPTION	DATE	DESCRIPTION

KCA
KISINGER CAMPO & ASSOCIATES
13461 Parker Commons Blvd, Suite 104
Fort Myers, Florida 33912
Engineer of Record: Adrienne Wisdom
P.E. No.: 78492

LEE COUNTY DEPARTMENT OF TRANSPORTATION		
ROAD	COUNTY	CONTRACT NO.
CR 865 (ORTIZ AVE.)	LEE COUNTY	CN18-8479

DRIVEWAY HALF SECTION (4)

SHEET NO.
132

THE OFFICIAL RECORD OF THIS SHEET IS THE ELECTRONIC FILE DIGITALLY SIGNED AND SEALED UNDER RULE 61G15-23.004, F.A.C.

TRAFFIC CONTROL GENERAL NOTES

1. MAINTAIN THE EXISTING 45 MPH SPEED LIMIT AT ALL TIMES. MAINTAIN TRAFFIC ON SIDE STREETS USING FDOT STANDARD PLANS, INDEX 102 SERIES, WHENEVER WORK OCCURS WITHIN OR ADJACENT TO THE SIDE STREET.
2. MAINTAIN ALL EXISTING WARNING, GUIDE, AND REGULATORY SIGNS AT ALL TIMES. COVER, RELOCATE, OR REMOVE SIGNS FOR THE TRAFFIC CONTROL PATTERN OF EACH PHASE AS APPROVED BY THE ENGINEER.
3. ARROWS SHOWN IN TRAFFIC CONTROL PLANS INDICATE DIRECTION OF TRAFFIC AND DO NOT REPRESENT PAVEMENT MARKINGS UNLESS OTHERWISE NOTED.
4. RETAIN A SELF-CONTAINED VACUUM-TYPE MOBILE BROOM ON THE PROJECT SITE FOR CLEANUP OF DUST AND DEBRIS DURING MILLING OPERATIONS.
5. CONTACT PROPERTY OWNERS 96 HOURS PRIOR TO CLEARING AND GRUBBING EXISTING SPRINKLER SYSTEMS, SIGNS, OR LANDSCAPING TO BE REMOVED WITHIN PROJECT LIMITS.
6. MAINTAIN POSITIVE DRAINAGE THROUGHOUT THE PROJECT AREA DURING ALL PHASES OF CONSTRUCTION. ALL COSTS ASSOCIATED WITH TEMPORARY DRAINAGE DURING CONSTRUCTION WILL BE INCIDENTAL TO PAY ITEM 102-1 MAINTENANCE OF TRAFFIC.
7. DO NOT EXCAVATE ANY AREAS THAT CANNOT BE SAFELY REOPENED TO TRAFFIC WITHIN THE SAME WORK PERIOD.
8. MAINTAIN VISIBLE STREET NAME IDENTIFICATION DURING CONSTRUCTION OPERATIONS TO FACILITATE EMERGENCY VEHICLE OPERATIONS.
9. CONTROL SIDE STREET AND DRIVEWAY TRAFFIC DURING CONSTRUCTION OPERATIONS USING FLAGGERS PER FDOT STANDARD PLANS, INDEX 102 SERIES.
10. ALL TRAFFIC LANES MUST BE KEPT OPEN TO TRAFFIC FROM 6:00 A.M. TO 9:00 A.M. AND FROM 4:00 P.M. TO 7:00 P.M., UNLESS OTHERWISE DIRECTED BY THE COUNTY ENGINEER. DURING PEAK SEASON (THANKSGIVING - EASTER) DAYTIME LANE CLOSURES WILL NOT BE PERMITTED. DURING THIS TIME PERIOD ALL LANE CLOSURES WILL BE ALLOWED TO COMMENCE AFTER 7:00 P.M. AND ALL LANES RE-OPENED AT 6:00 A.M. LANE CLOSURES MAY BE DONE ON WEEKENDS OR DURING DAYTIME HOURS WITH PRIOR APPROVAL OF THE COUNTY ENGINEER.

TRAFFIC CONTROL PHASE NOTES

PHASE 1

THE PURPOSE OF THIS PHASE IS TO CONSTRUCT THE PROPOSED NORTHBOUND ROADWAY AND ADJACENT SIDEWALK WITHIN THE PROJECT LIMITS. TRAFFIC WILL BE MAINTAINED ON THE EXISTING ROADWAY DURING THIS PHASE.

1. PLACE PHASE 1 ADVANCE WARNING SIGNAGE, PCMS, AND TRAFFIC CONTROL DEVICES PER FDOT STANDARD PLANS SERIES 102 AND THIS TRAFFIC CONTROL PLAN.
2. SET UP EROSION CONTROL AND PERFORM CLEARING AND GRUBBING.
3. CONSTRUCT PROPOSED NORTHBOUND ROADWAY AND ALL ASSOCIATED PEDESTRIAN AND DRAINAGE FACILITIES WITH THE EXCEPTION OF FRICTION COURSE. CONSTRUCT PROPOSED TURNOUTS AND TEMPORARY DRIVEWAY CONNECTIONS AS NEEDED TO MAINTAIN ACCESS TO AFFECTED PROPERTIES ON THE EAST SIDE OF THE EXISTING ROADWAY.
4. CONSTRUCT TEMPORARY PAVEMENT AT EACH END OF THE PROPOSED NORTHBOUND ROADWAY TO TIE INTO THE EXISTING ROADWAY IN PREPARATION FOR PHASE 2. INSTALL TEMPORARY PAVEMENT MARKINGS.

PHASE 2

THE PURPOSE OF THIS PHASE IS TO SHIFT ALL TRAFFIC FROM THE EXISTING ROADWAY AND PEDESTRIAN FACILITIES ONTO THE ROADWAY AND PEDESTRIAN FACILITIES CONSTRUCTED IN PHASE 1. THE PROPOSED SOUTHBOUND ROADWAY AND ASSOCIATED PEDESTRIAN AND DRAINAGE FACILITIES WILL BE CONSTRUCTED DURING THIS TEMPORARY SHIFT.

1. RE-SET ADVANCE WARNING SIGNAGE, PCMS, AND TRAFFIC CONTROL DEVICES AS NEEDED FOR PHASE 2 PER FDOT STANDARD PLANS SERIES 102 AND THIS TRAFFIC CONTROL PLAN. REMOVE CONFLICTING SIGNAGE AND PAVEMENT MARKINGS.
2. SHIFT ALL NORTHBOUND AND SOUTHBOUND TRAFFIC FROM THE EXISTING ROADWAY TO THE ROADWAY CONSTRUCTED IN PHASE 1.
3. CONSTRUCT PROPOSED SOUTHBOUND ROADWAY AND ALL ASSOCIATED PEDESTRIAN AND DRAINAGE FACILITIES WITH THE EXCEPTION OF FRICTION COURSE WHICH DO NOT CONFLICT WITH THE TEMPORARY TRAFFIC PATTERN.
4. CONSTRUCT PROPOSED TURNOUTS TO THE LIMITS OF THE TEMPORARY TRAFFIC PATTERN.

PHASE 3


THE PURPOSE OF THIS PHASE IS TO SHIFT SOUTHBOUND VEHICLE AND PEDESTRIAN TRAFFIC FROM THE TEMPORARY PHASE 2 CONFIGURATION ONTO THE SOUTHBOUND FACILITIES CONSTRUCTED IN PHASE 2. CLOSE THE INSIDE LANES OF THE NORTHBOUND AND SOUTHBOUND ROADWAY TO FACILITATE CONSTRUCTION OF MEDIAN TURN LANES AND PAVEMENT.

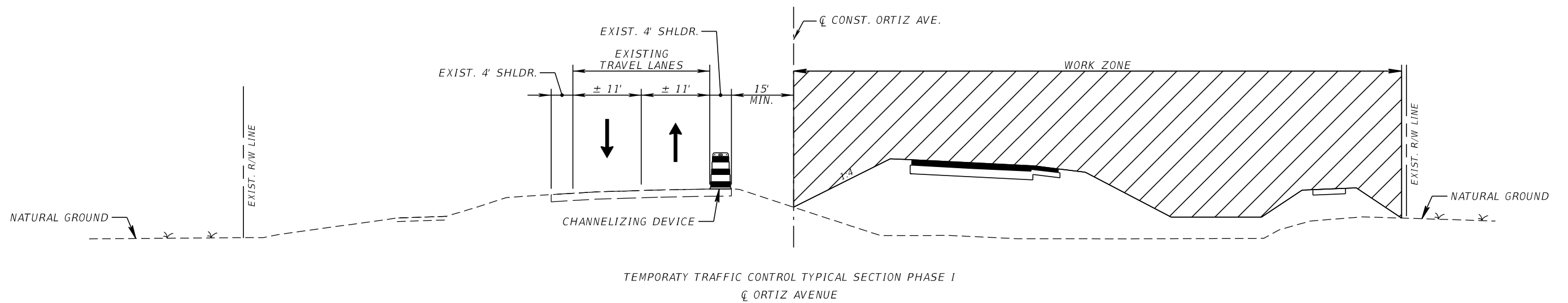
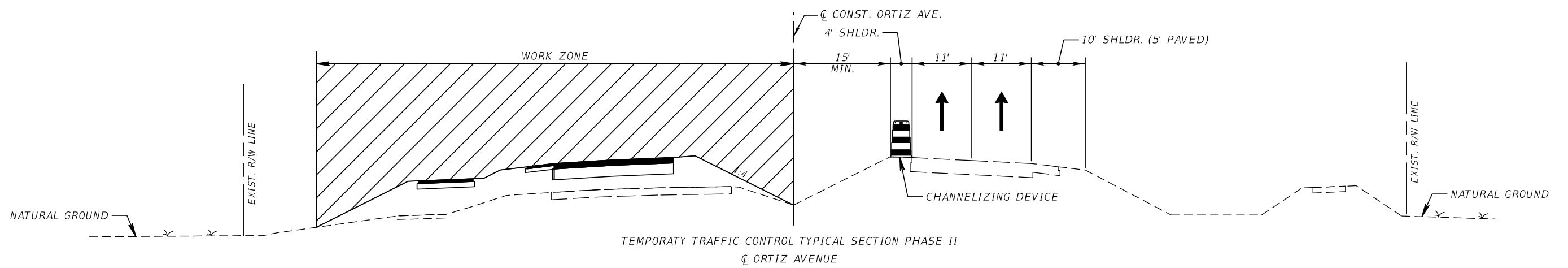
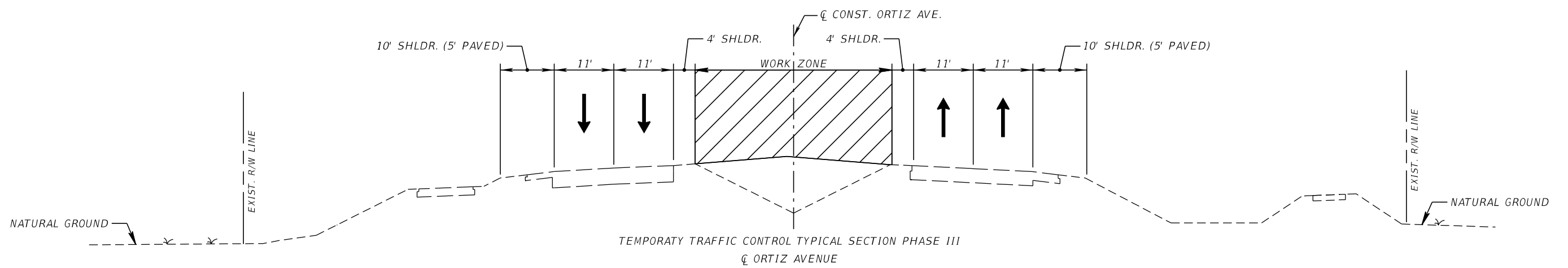
1. RE-SET ADVANCE WARNING SIGNAGE, PCMS, AND TRAFFIC CONTROL DEVICES AS NEEDED FOR PHASE 3 PER FDOT STANDARD PLANS SERIES 102 AND THIS TRAFFIC CONTROL PLAN. REMOVE CONFLICTING SIGNAGE AND PAVEMENT MARKINGS.
2. SHIFT SOUTHBOUND TRAFFIC FROM THE EXISTING ROADWAY TO THE ROADWAY CONSTRUCTED IN PHASE 2.

PHASE 4

THE PURPOSE OF THIS PHASE IS TO OPEN ALL LANES TO TRAFFIC AND REMOVE ALL TRAFFIC CONTROL DEVICES.

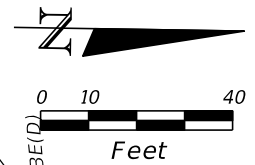
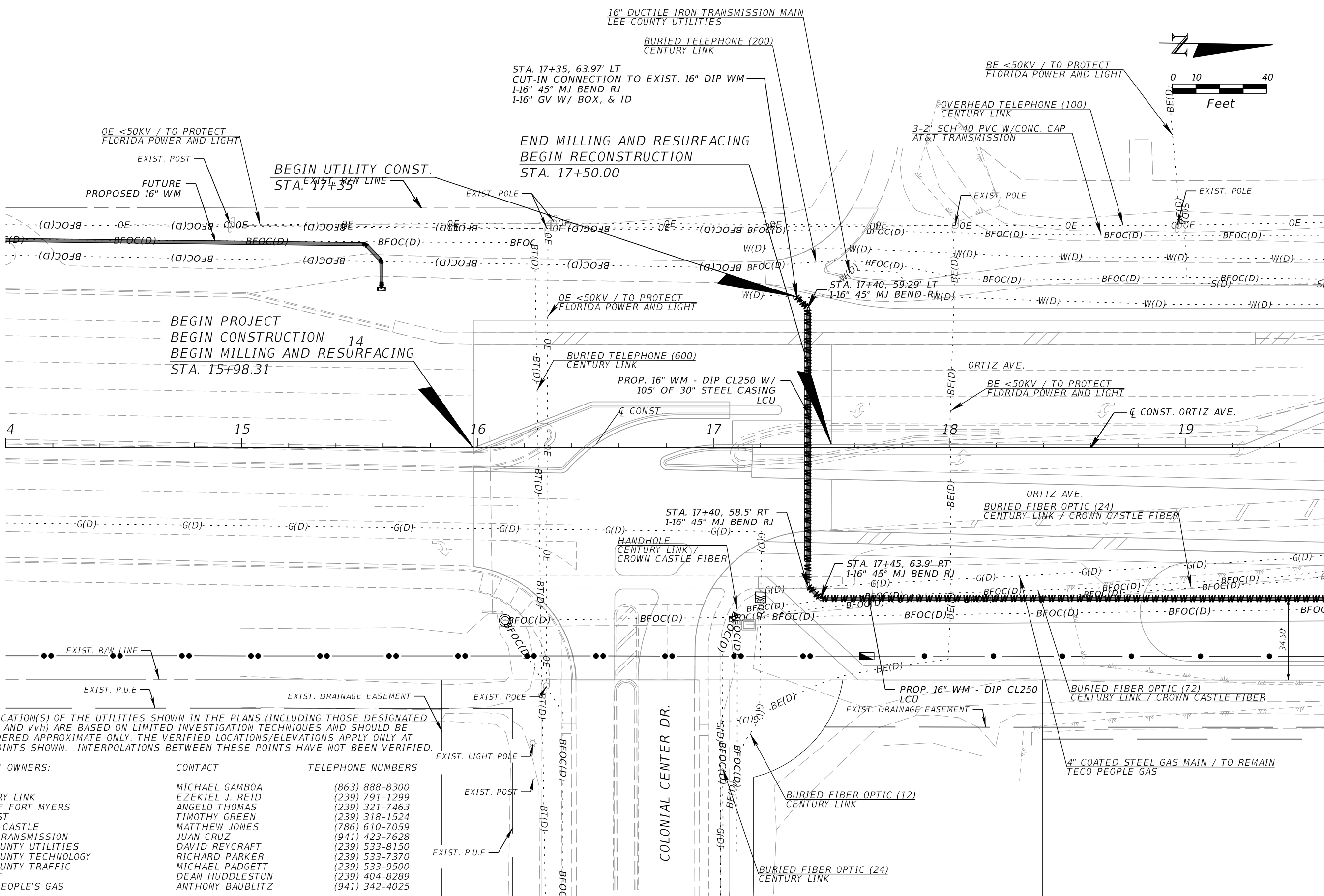
1. REMOVE ALL PHASE 3 SIGNAGE AND TRAFFIC CONTROL DEVICES. FINISH ALL REMAINING STRIPING AND PAVEMENT MARKING OPERATIONS.
2. REMOVE ALL TRAFFIC CONTROL DEVICES.
3. REMOVE ALL UNUSED TEMPORARY PAVEMENT. PERFORM ALL REMAINING WORK WITHIN THE MEDIAN AREA.
4. REMOVE ALL TEMPORARY PAVEMENT MARKINGS. PLACE FINAL ASPHALT SURFACE AND PAVEMENT MARKINGS.

REVISIONS				 13461 Parker Commons Blvd, Suite 104 Fort Myers, Florida 33912 Engineer of Record: Adrienne Wisdom & ASSOCIATES P.E. No.: 78492	LEE COUNTY DEPARTMENT OF TRANSPORTATION			TEMPORARY TRAFFIC GENERAL NOTES	SHEET NO.
DATE	DESCRIPTION	DATE	DESCRIPTION		ROAD	COUNTY	CONTRACT NO.		133
					CR 865 (ORTIZ AVE.)	LEE COUNTY	CN18-8479		



REVISIONS				KCA 13461 Parker Commons Blvd, Suite 104 Fort Myers, Florida 33912 Engineer of Record: Adrienne Wisdom & ASSOCIATES P.E. No.: 78492	LEE COUNTY DEPARTMENT OF TRANSPORTATION ORTIZ AVENUE	TEMPORARY TRAFFIC TYPICAL SECTION	SHEET NO.
DATE	DESCRIPTION	DATE	DESCRIPTION				134

THE OFFICIAL RECORD OF THIS SHEET IS THE ELECTRONIC FILE DIGITALLY SIGNED AND SEALED UNDER RULE 61G15-23.004, F.A.C.



STA. 17+35, 63.97' LT
 CUT-IN CONNECTION TO EXIST. 16" DIP WM
 1-16" 45° MJ BEND RJ
 1-16" GV W/ BOX, & ID

OE <50KV / TO PROTECT
 FLORIDA POWER AND LIGHT

BEGIN UTILITY CONST.
 STA. 17+35

END MILLING AND RESURFACING
 BEGIN RECONSTRUCTION
 STA. 17+50.00

BE <50KV / TO PROTECT
 FLORIDA POWER AND LIGHT

BEGIN PROJECT
 BEGIN CONSTRUCTION
 STA. 15+98.31

BURIED TELEPHONE (600)
 CENTURY LINK

STA. 17+40, 58.5' RT
 1-16" 45° MJ BEND RJ

BE <50KV / TO PROTECT
 FLORIDA POWER AND LIGHT

BURIED FIBER OPTIC (24)
 CENTURY LINK / CROWN CASTLE FIBER

STA. 17+45, 63.9' RT
 1-16" 45° MJ BEND RJ

BURIED FIBER OPTIC (72)
 CENTURY LINK / CROWN CASTLE FIBER

THE LOCATION(S) OF THE UTILITIES SHOWN IN THE PLANS (INCLUDING THOSE DESIGNATED Vv, Vh, AND Vvh) ARE BASED ON LIMITED INVESTIGATION TECHNIQUES AND SHOULD BE CONSIDERED APPROXIMATE ONLY. THE VERIFIED LOCATIONS/ELEVATIONS APPLY ONLY AT THE POINTS SHOWN. INTERPOLATIONS BETWEEN THESE POINTS HAVE NOT BEEN VERIFIED.

UTILITY OWNERS:	CONTACT	TELEPHONE NUMBERS
AT&T	MICHAEL GAMBOA	(863) 888-8300
CENTURY LINK	EZEKIEL J. REID	(239) 791-1299
CITY OF FORT MYERS	ANGELO THOMAS	(239) 321-7463
COMCAST	TIMOTHY GREEN	(239) 318-1524
CROWN CASTLE	MATTHEW JONES	(786) 610-7059
FP&L TRANSMISSION	JUAN CRUZ	(941) 423-7628
LEE COUNTY UTILITIES	DAVID REYCRAFT	(239) 533-8150
LEE COUNTY TECHNOLOGY	RICHARD PARKER	(239) 533-7370
LEE COUNTY TRAFFIC	MICHAEL PADGETT	(239) 533-9500
SUMMIT	DEAN HUDDLESTUN	(239) 404-8289
TECO PEOPLE'S GAS	ANTHONY BAUBLITZ	(941) 342-4025

REVISIONS			
DATE	DESCRIPTION	DATE	DESCRIPTION

KCA
 KISINGER CAMPO & ASSOCIATES P.E. No.: 78492

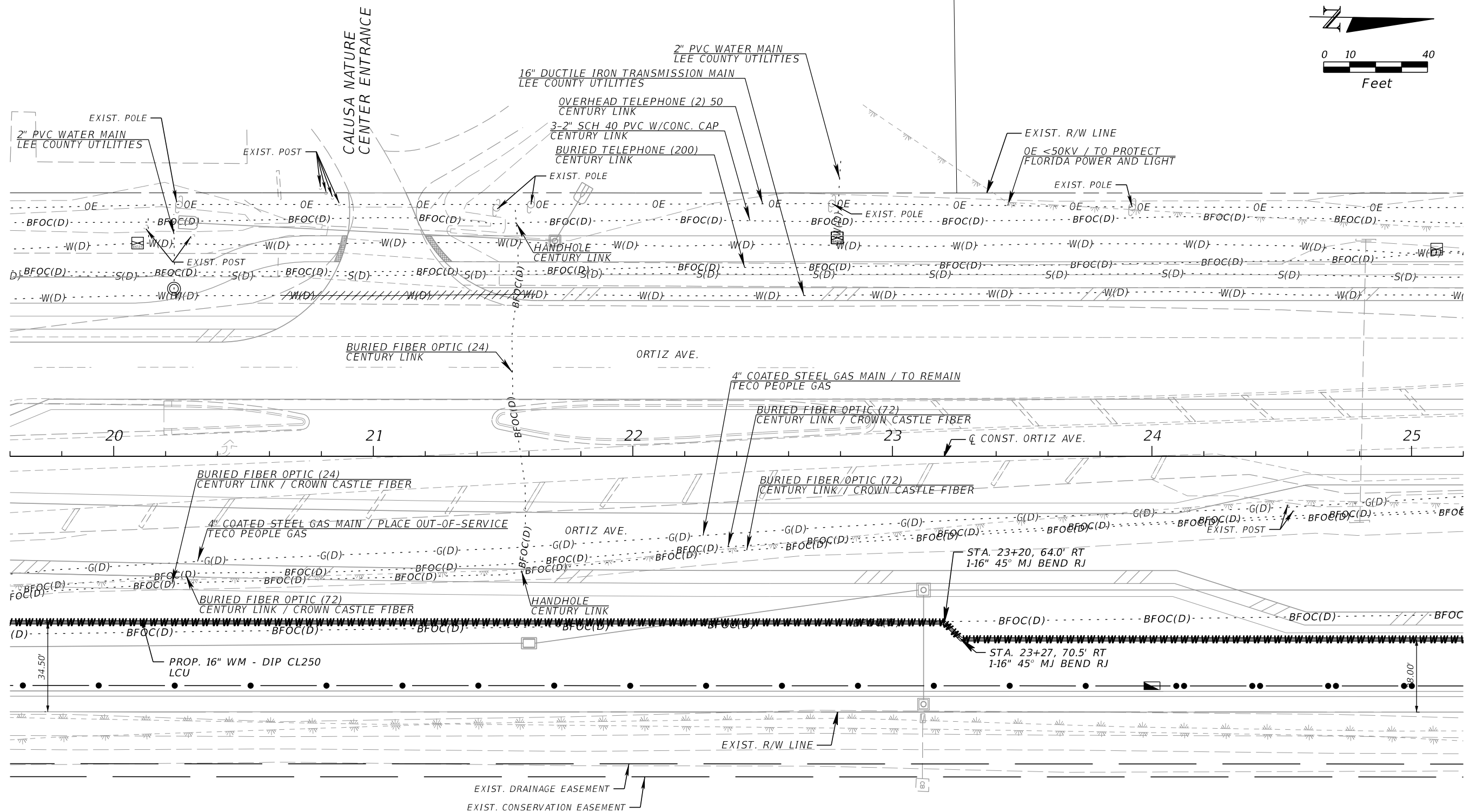
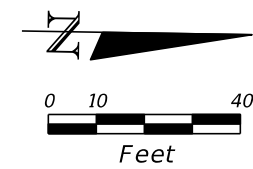
13461 Parker Commons Blvd, Suite 104
 Fort Myers, Florida 33912
 Engineer of Record: Adrienne Wisdom

LEE COUNTY DEPARTMENT OF TRANSPORTATION		
ROAD	COUNTY	CONTRACT NO.
CR 865 (ORTIZ AVE.)	LEE COUNTY	CN18-8479

UTILITY ADJUSTMENTS (1)

SHEET NO.	135
-----------	-----

THE OFFICIAL RECORD OF THIS SHEET IS THE ELECTRONIC FILE DIGITALLY SIGNED AND SEALED UNDER RULE 61G15-23.004, F.A.C.



REVISIONS			
DATE	DESCRIPTION	DATE	DESCRIPTION

KCA
 KISINGER CAMPO & ASSOCIATES P.E. No.: 78492

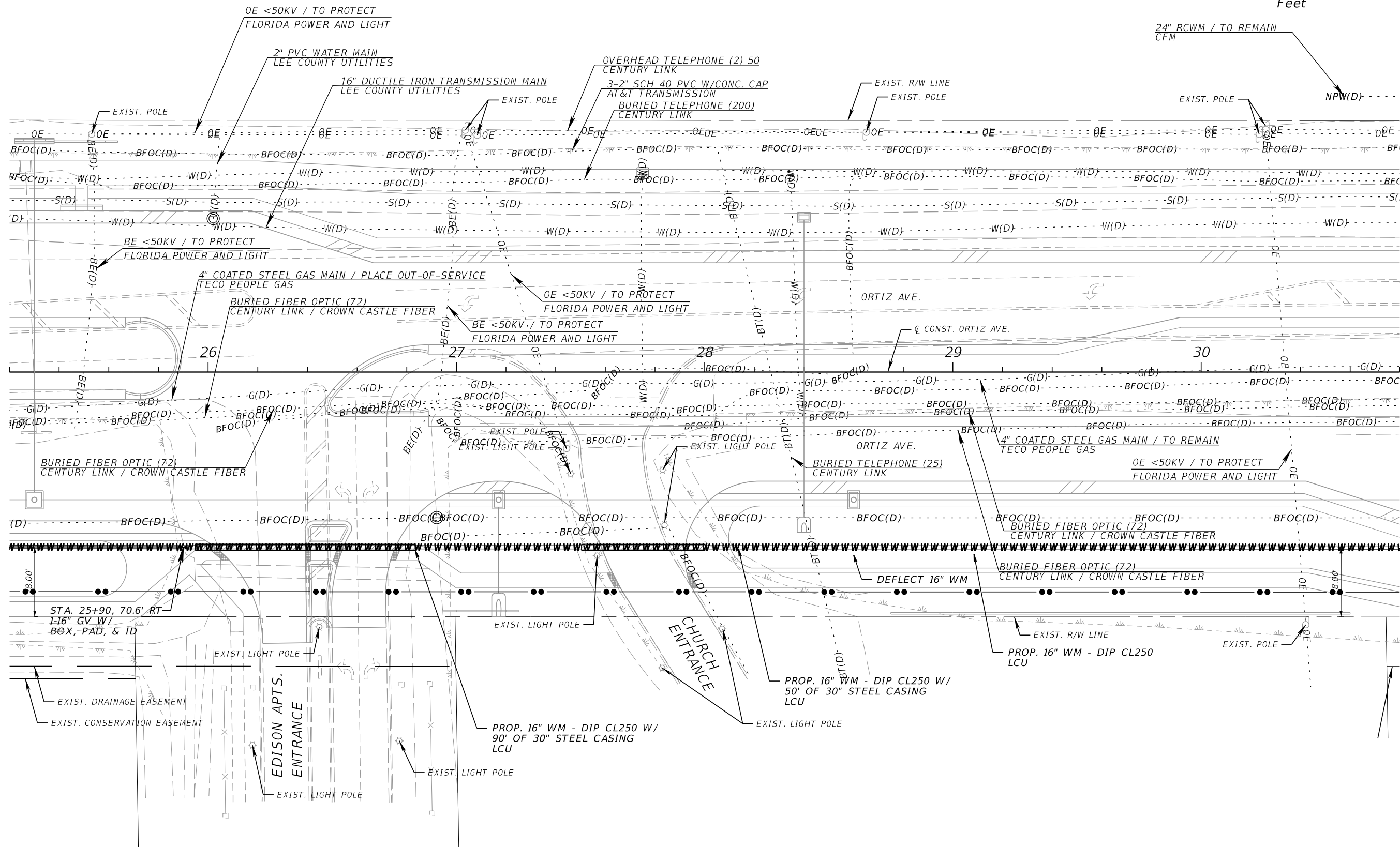
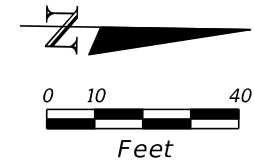
13461 Parker Commons Blvd, Suite 104
 Fort Myers, Florida 33912
 Engineer of Record: Adrienne Wisdom

LEE COUNTY DEPARTMENT OF TRANSPORTATION		
ROAD	COUNTY	CONTRACT NO.
CR 865 (ORTIZ AVE.)	LEE COUNTY	CN18-8479

UTILITY ADJUSTMENTS (2)

SHEET NO.
136

THE OFFICIAL RECORD OF THIS SHEET IS THE ELECTRONIC FILE DIGITALLY SIGNED AND SEALED UNDER RULE 61G15-23.004, F.A.C.



REVISIONS			
DATE	DESCRIPTION	DATE	DESCRIPTION

KCA
 KISINGER CAMPO & ASSOCIATES P.E. No.: 78492

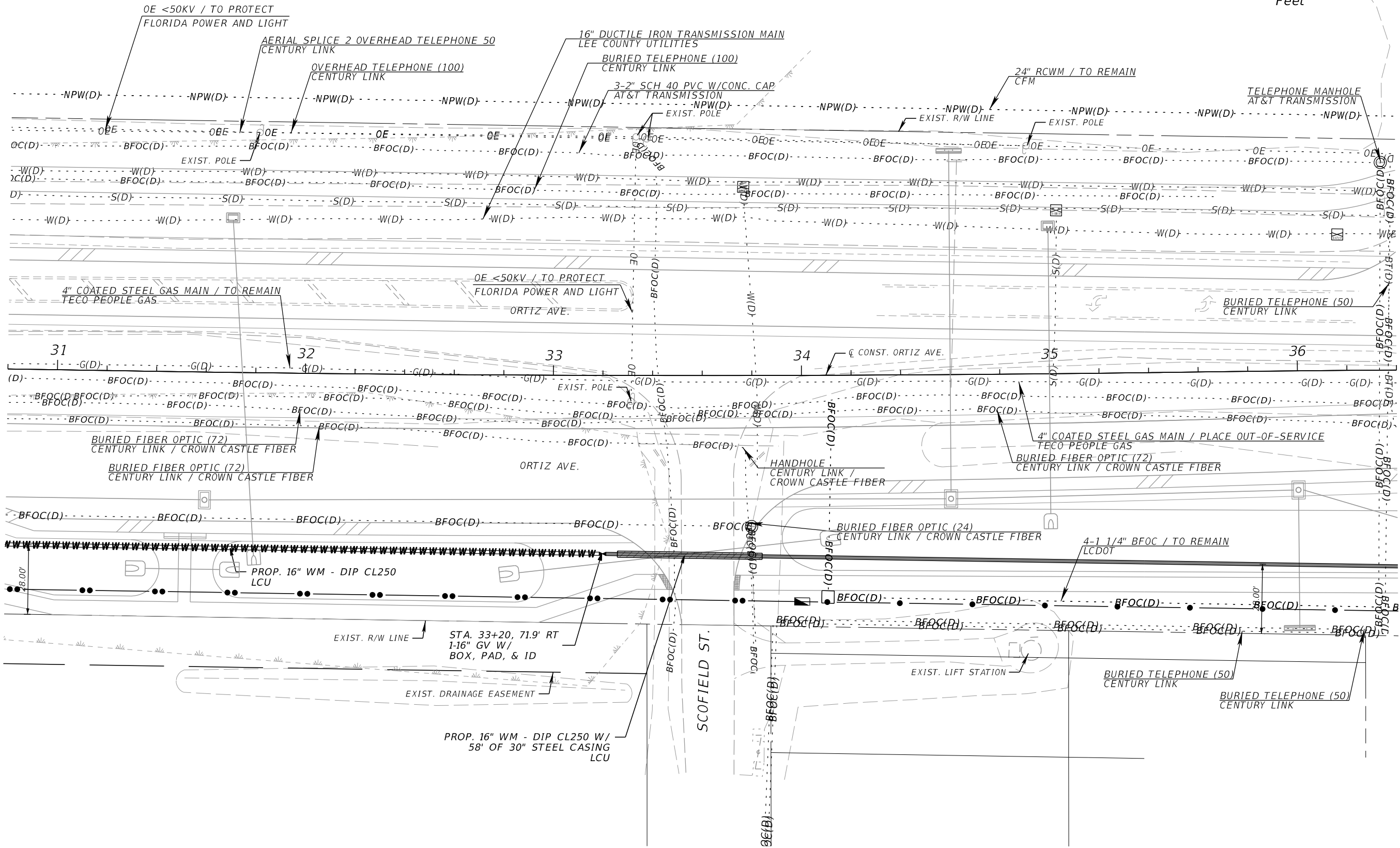
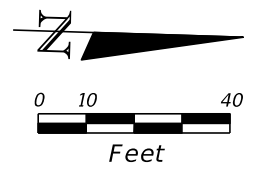
13461 Parker Commons Blvd, Suite 104
 Fort Myers, Florida 33912
 Engineer of Record: Adrienne Wisdom

LEE COUNTY DEPARTMENT OF TRANSPORTATION		
ROAD	COUNTY	CONTRACT NO.
CR 865 (ORTIZ AVE.)	LEE COUNTY	CN18-8479

UTILITY ADJUSTMENTS (3)

SHEET NO.
137

THE OFFICIAL RECORD OF THIS SHEET IS THE ELECTRONIC FILE DIGITALLY SIGNED AND SEALED UNDER RULE 61G15-23.004, F.A.C.



REVISIONS			
DATE	DESCRIPTION	DATE	DESCRIPTION

KCA
 KISINGER CAMPO & ASSOCIATES P.E. No.: 78492

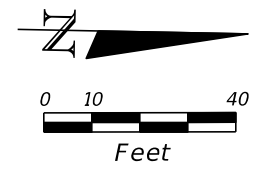
13461 Parker Commons Blvd, Suite 104
 Fort Myers, Florida 33912
 Engineer of Record: Adrienne Wisdom

LEE COUNTY DEPARTMENT OF TRANSPORTATION		
ROAD	COUNTY	CONTRACT NO.
CR 865 (ORTIZ AVE.)	LEE COUNTY	CN18-8479


UTILITY ADJUSTMENTS (4)

SHEET NO.
138

THE OFFICIAL RECORD OF THIS SHEET IS THE ELECTRONIC FILE DIGITALLY SIGNED AND SEALED UNDER RULE 61G15-23.004, F.A.C.



END RECONSTRUCTION
 BEGIN HANSON STREET ROADWAY EXCEPTION
 SAWCUT AND MATCH EXIST.
 STA. 41+32.20



REVISIONS			
DATE	DESCRIPTION	DATE	DESCRIPTION

KCA
 KISINGER CAMPO & ASSOCIATES P.E. No.: 78492

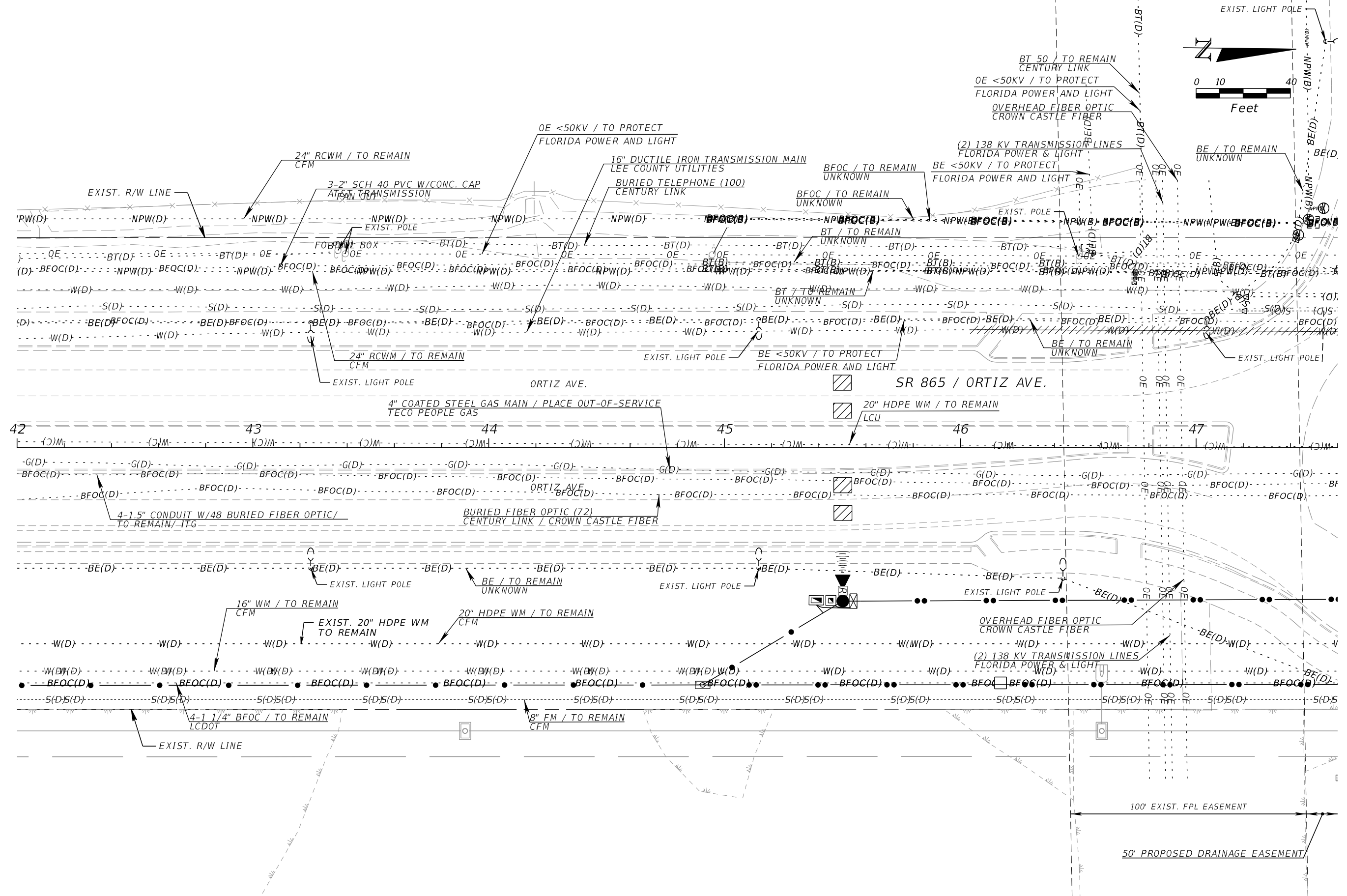
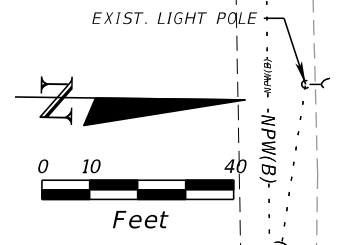
13461 Parker Commons Blvd, Suite 104
 Fort Myers, Florida 33912
 Engineer of Record: Adrienne Wisdom

LEE COUNTY DEPARTMENT OF TRANSPORTATION		
ROAD	COUNTY	CONTRACT NO.
CR 865 (ORTIZ AVE.)	LEE COUNTY	CN18-8479

UTILITY ADJUSTMENTS (5)

SHEET NO.
139

THE OFFICIAL RECORD OF THIS SHEET IS THE ELECTRONIC FILE DIGITALLY SIGNED AND SEALED UNDER RULE 61G15-23.004, F.A.C.



REVISIONS			
DATE	DESCRIPTION	DATE	DESCRIPTION

KCA
KISINGER CAMPO & ASSOCIATES P.E. No.: 78492

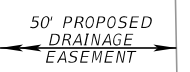
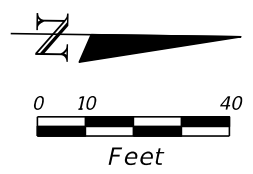
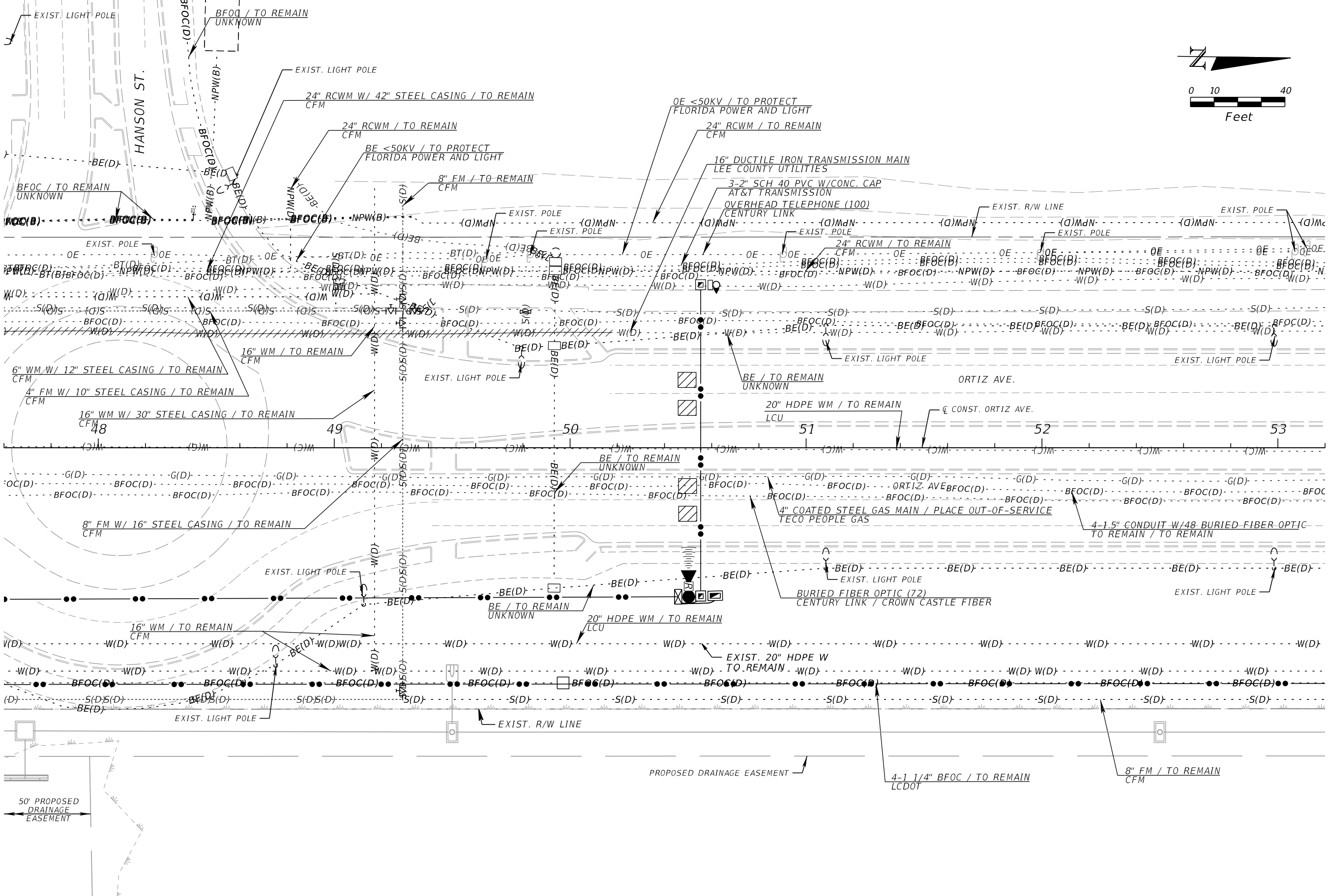
13461 Parker Commons Blvd, Suite 104
Fort Myers, Florida 33912
Engineer of Record: Adrienne Wisdom

LEE COUNTY DEPARTMENT OF TRANSPORTATION		
ROAD	COUNTY	CONTRACT NO.
CR 865 (ORTIZ AVE.)	LEE COUNTY	CN18-8479

UTILITY ADJUSTMENTS (6)

SHEET NO.
140

THE OFFICIAL RECORD OF THIS SHEET IS THE ELECTRONIC FILE DIGITALLY SIGNED AND SEALED UNDER RULE 61G15-23.004, F.A.C.



REVISIONS			
DATE	DESCRIPTION	DATE	DESCRIPTION

KCA
 KISINGER CAMPO & ASSOCIATES P.E. No.: 78492

13461 Parker Commons Blvd, Suite 104
 Fort Myers, Florida 33912
 Engineer of Record: Adrienne Wisdom

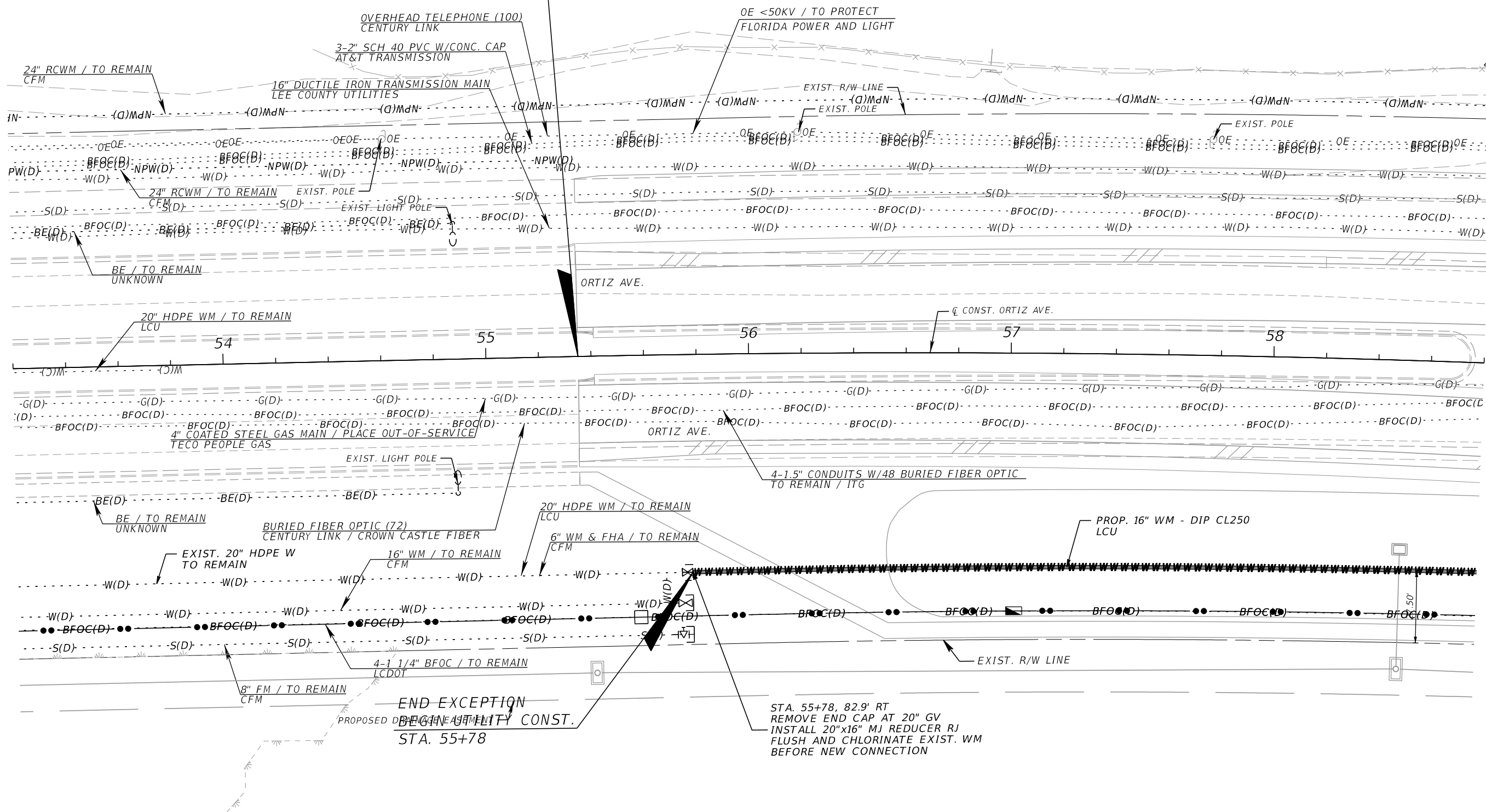
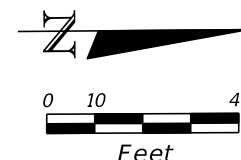
LEE COUNTY DEPARTMENT OF TRANSPORTATION		
ROAD	COUNTY	CONTRACT NO.
CR 865 (ORTIZ AVE.)	LEE COUNTY	CN18-8479

UTILITY ADJUSTMENTS (7)


SHEET NO.
141

THE OFFICIAL RECORD OF THIS SHEET IS THE ELECTRONIC FILE DIGITALLY SIGNED AND SEALED UNDER RULE 61G15-23.004, F.A.C.

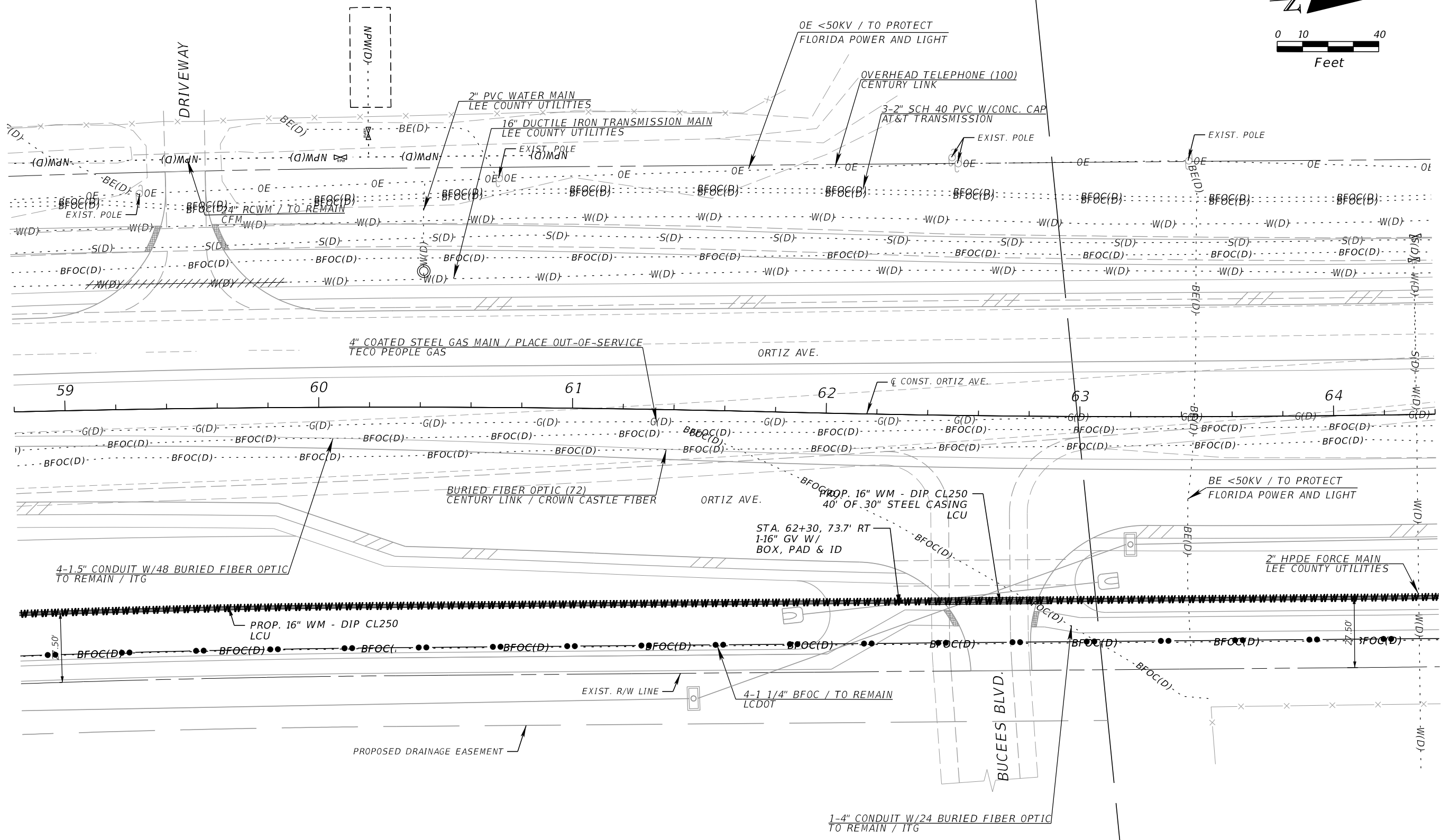
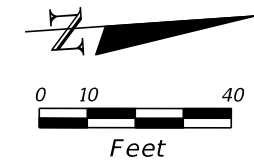
END HANSON STREET ROADWAY EXCEPTION
 BEGIN RECONSTRUCTION
 SAWCUT AND MATCH EXIST.
 STA. 55+35.10



STA. 55+78, 82.9' RT
 REMOVE END CAP AT 20" GV
 INSTALL 20"x16" MJ REDUCER RJ
 FLUSH AND CHLORINATE EXIST. WM
 BEFORE NEW CONNECTION

REVISIONS				 KCA KISINGER CAMPO & ASSOCIATES P.E. No.: 78492	LEE COUNTY DEPARTMENT OF TRANSPORTATION			UTILITY ADJUSTMENTS (8)	SHEET NO.
DATE	DESCRIPTION	DATE	DESCRIPTION		ROAD	COUNTY	CONTRACT NO.		
						CR 865 (ORTIZ AVE.)	LEE COUNTY		CN18-8479

THE OFFICIAL RECORD OF THIS SHEET IS THE ELECTRONIC FILE DIGITALLY SIGNED AND SEALED UNDER RULE 61G15-23.004, F.A.C.



REVISIONS			
DATE	DESCRIPTION	DATE	DESCRIPTION

KCA
 KISINGER CAMPO & ASSOCIATES P.E. No.: 78492

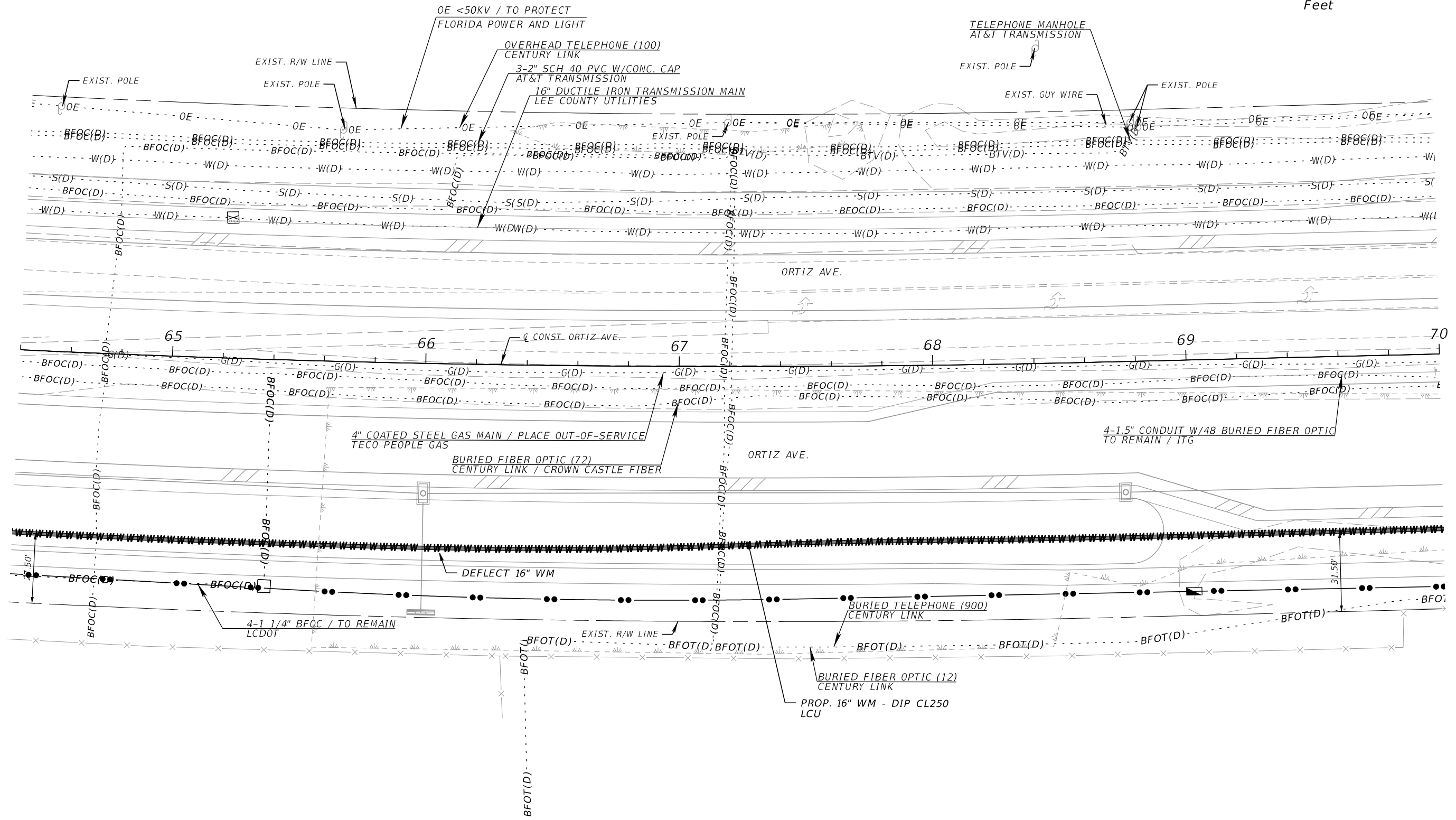
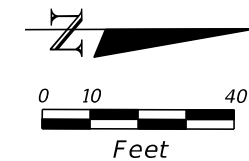
13461 Parker Commons Blvd, Suite 104
 Fort Myers, Florida 33912
 Engineer of Record: Adrienne Wisdom

LEE COUNTY DEPARTMENT OF TRANSPORTATION		
ROAD	COUNTY	CONTRACT NO.
CR 865 (ORTIZ AVE.)	LEE COUNTY	CN18-8479

UTILITY ADJUSTMENTS (9)

SHEET NO.
143

THE OFFICIAL RECORD OF THIS SHEET IS THE ELECTRONIC FILE DIGITALLY SIGNED AND SEALED UNDER RULE 61G15-23.004, F.A.C.



REVISIONS			
DATE	DESCRIPTION	DATE	DESCRIPTION

KCA
 KISINGER CAMPO & ASSOCIATES P.E. No.: 78492

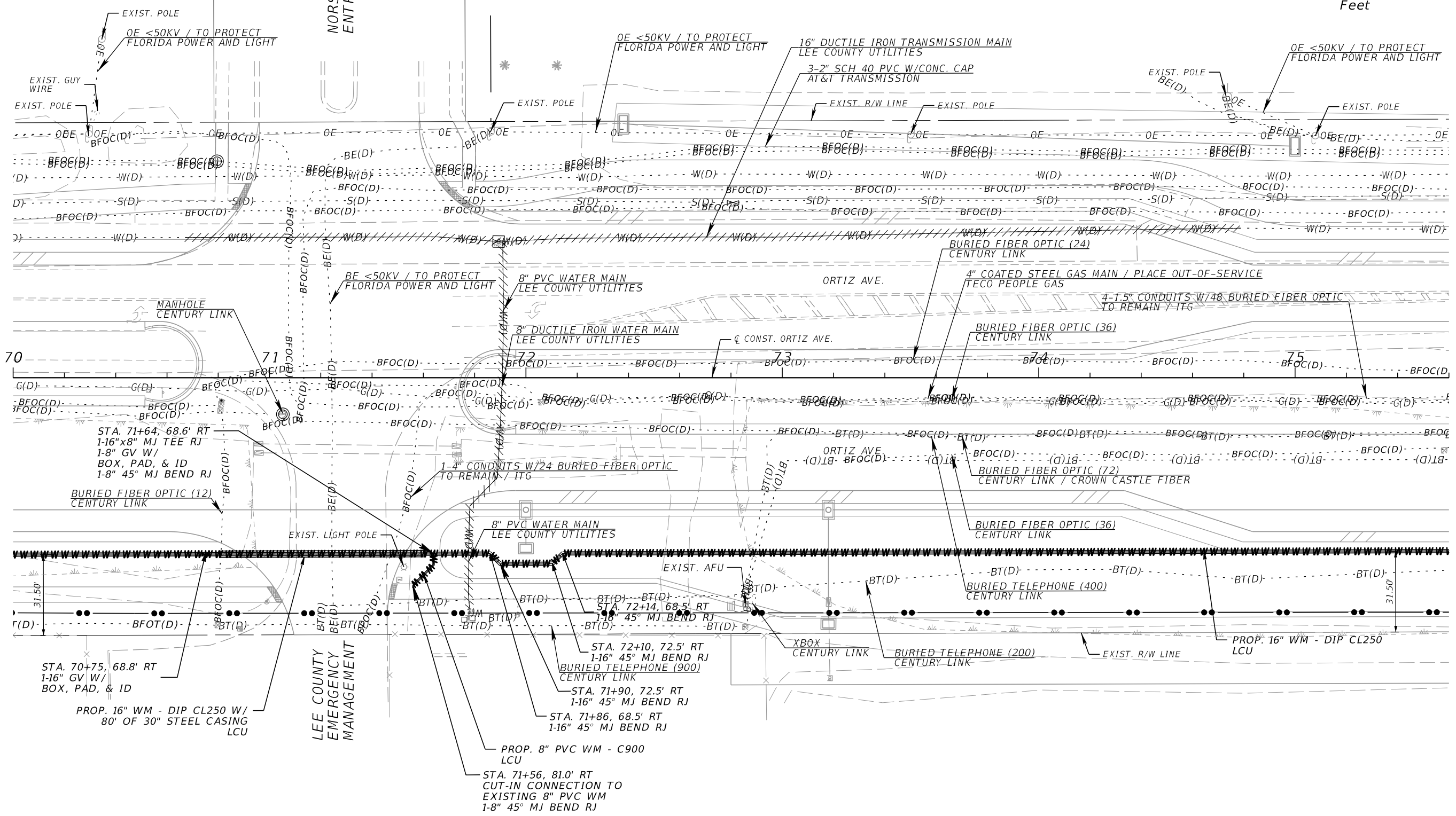
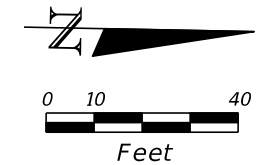
13461 Parker Commons Blvd, Suite 104
 Fort Myers, Florida 33912
 Engineer of Record: Adrienne Wisdom

LEE COUNTY DEPARTMENT OF TRANSPORTATION		
ROAD	COUNTY	CONTRACT NO.
CR 865 (ORTIZ AVE.)	LEE COUNTY	CN18-8479

UTILITY ADJUSTMENTS (10)

SHEET NO.
144

THE OFFICIAL RECORD OF THIS SHEET IS THE ELECTRONIC FILE DIGITALLY SIGNED AND SEALED UNDER RULE 61G15-23.004, F.A.C.



REVISIONS			
DATE	DESCRIPTION	DATE	DESCRIPTION

KCA
KISINGER CAMPO & ASSOCIATES P.E. No.: 78492

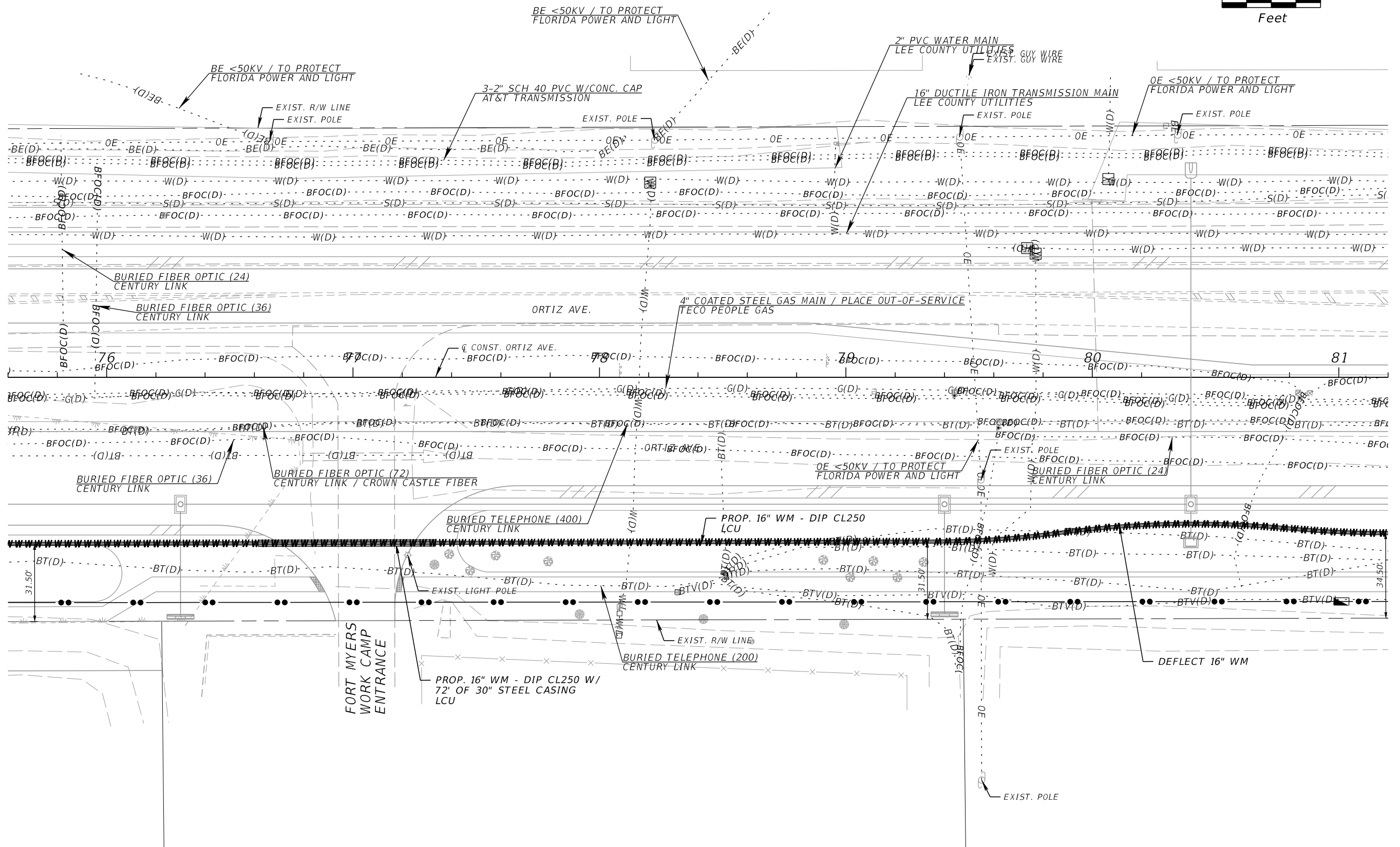
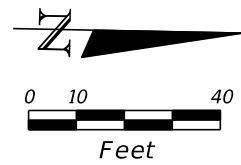
13461 Parker Commons Blvd, Suite 104
Fort Myers, Florida 33912
Engineer of Record: Adrienne Wisdom

LEE COUNTY DEPARTMENT OF TRANSPORTATION		
ROAD	COUNTY	CONTRACT NO.
CR 865 (ORTIZ AVE.)	LEE COUNTY	CN18-8479

UTILITY ADJUSTMENTS (11)

SHEET NO.
145

THE OFFICIAL RECORD OF THIS SHEET IS THE ELECTRONIC FILE DIGITALLY SIGNED AND SEALED UNDER RULE 61G15-23.004, F.A.C.



REVISIONS			
DATE	DESCRIPTION	DATE	DESCRIPTION

KCA
KISINGER CAMPO & ASSOCIATES P.E. No.: 78492

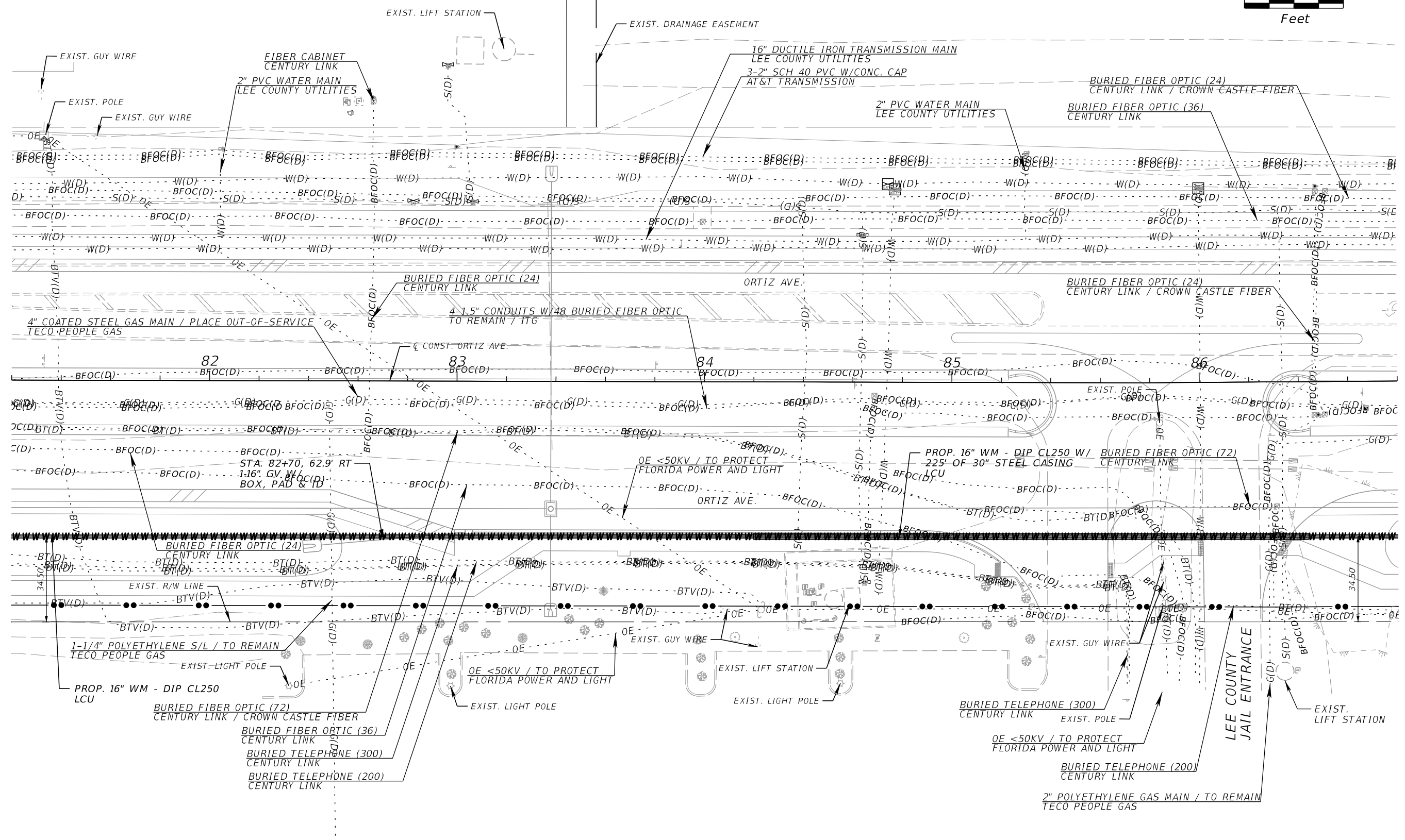
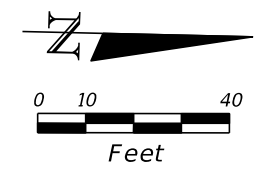
13461 Parker Commons Blvd, Suite 104
Fort Myers, Florida 33912
Engineer of Record: Adrienne Wisdom

LEE COUNTY DEPARTMENT OF TRANSPORTATION		
ROAD	COUNTY	CONTRACT NO.
CR 865 (ORTIZ AVE.)	LEE COUNTY	CN18-8479

UTILITY ADJUSTMENTS (12)

SHEET NO.
146

THE OFFICIAL RECORD OF THIS SHEET IS THE ELECTRONIC FILE DIGITALLY SIGNED AND SEALED UNDER RULE 61G15-23.004, F.A.C.



REVISIONS			
DATE	DESCRIPTION	DATE	DESCRIPTION

KCA
KISINGER CAMPO & ASSOCIATES P.E. No.: 78492

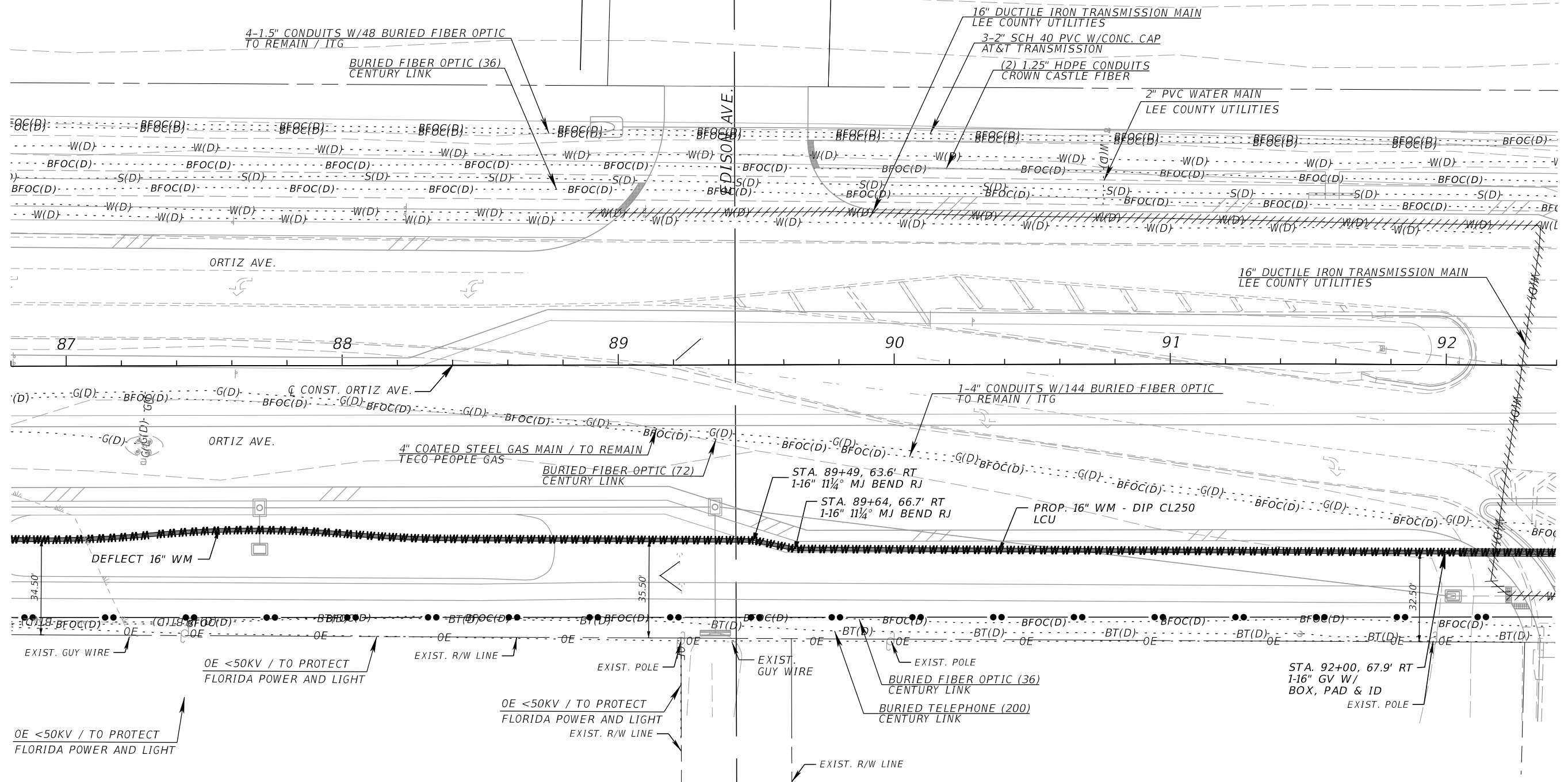
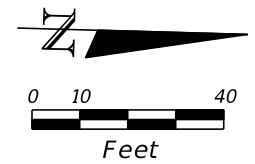
13461 Parker Commons Blvd, Suite 104
Fort Myers, Florida 33912
Engineer of Record: Adrienne Wisdom

LEE COUNTY DEPARTMENT OF TRANSPORTATION		
ROAD	COUNTY	CONTRACT NO.
CR 865 (ORTIZ AVE.)	LEE COUNTY	CN18-8479

UTILITY ADJUSTMENTS (13)

SHEET NO.
147

THE OFFICIAL RECORD OF THIS SHEET IS THE ELECTRONIC FILE DIGITALLY SIGNED AND SEALED UNDER RULE 61G15-23.004, F.A.C.



REVISIONS			
DATE	DESCRIPTION	DATE	DESCRIPTION

KCA
KISINGER CAMPO & ASSOCIATES P.E. No.: 78492

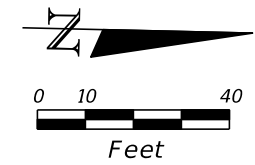
13461 Parker Commons Blvd, Suite 104
Fort Myers, Florida 33912
Engineer of Record: Adrienne Wisdom

LEE COUNTY DEPARTMENT OF TRANSPORTATION		
ROAD	COUNTY	CONTRACT NO.
CR 865 (ORTIZ AVE.)	LEE COUNTY	CN18-8479

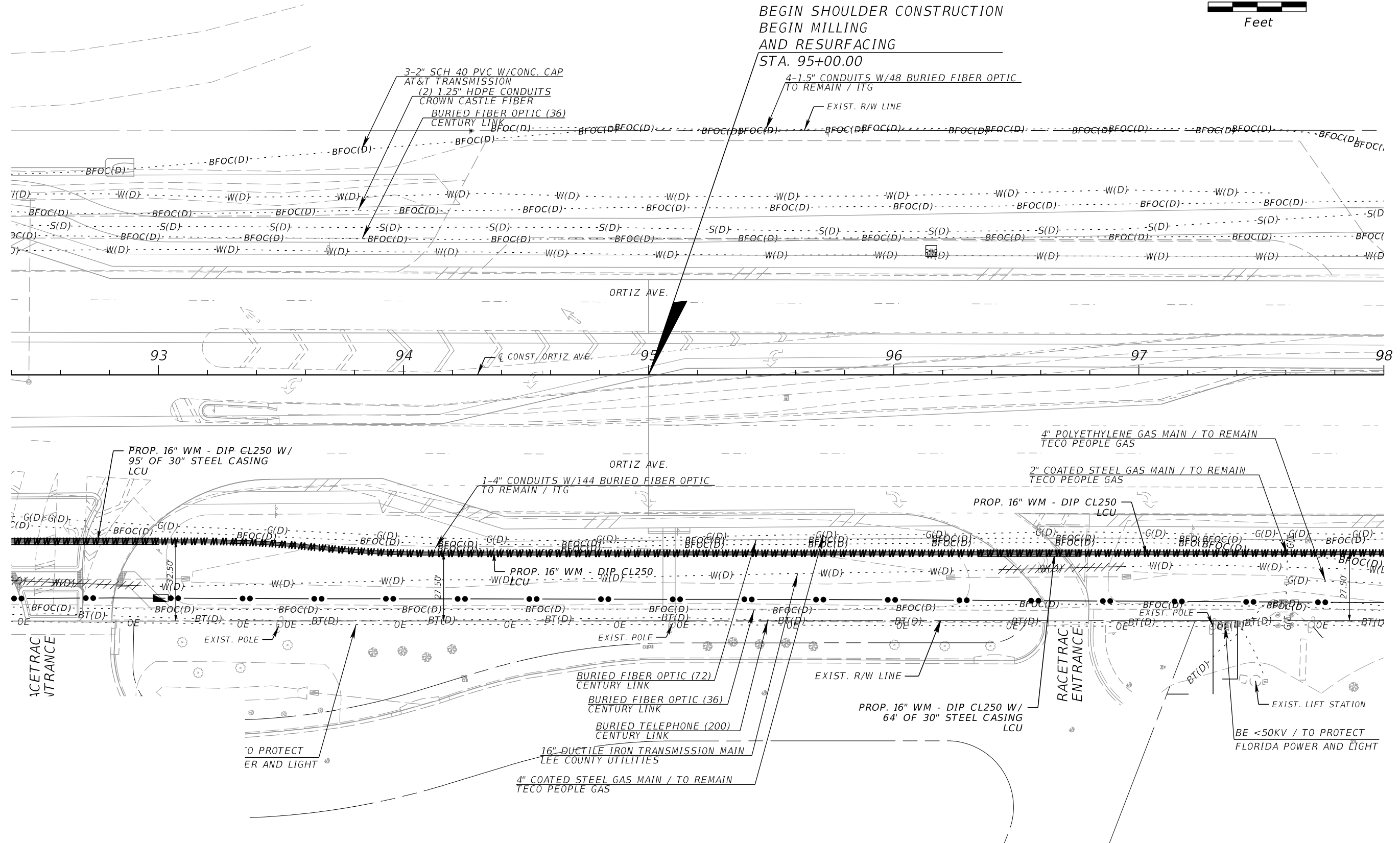
UTILITY ADJUSTMENTS (14)

SHEET NO.
148

THE OFFICIAL RECORD OF THIS SHEET IS THE ELECTRONIC FILE DIGITALLY SIGNED AND SEALED UNDER RULE 61G15-23.004, F.A.C.



END RECONSTRUCTION
 BEGIN SHOULDER CONSTRUCTION
 BEGIN MILLING
 AND RESURFACING
 STA. 95+00.00



REVISIONS			
DATE	DESCRIPTION	DATE	DESCRIPTION

KCA
 KISINGER CAMPO & ASSOCIATES P.E. No.: 78492

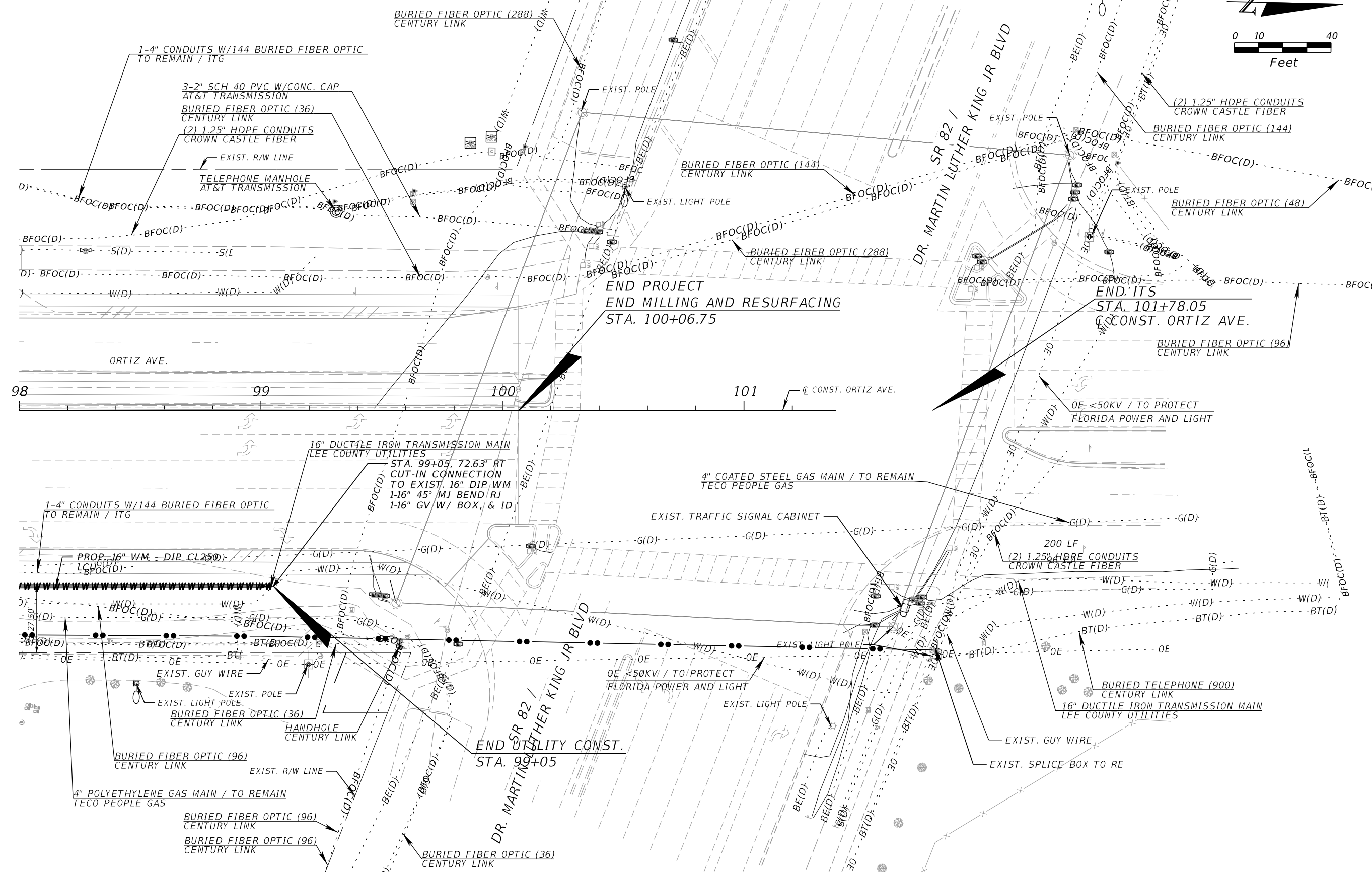
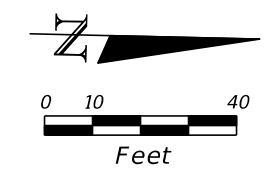
13461 Parker Commons Blvd, Suite 104
 Fort Myers, Florida 33912
 Engineer of Record: Adrienne Wisdom

LEE COUNTY DEPARTMENT OF TRANSPORTATION		
ROAD	COUNTY	CONTRACT NO.
CR 865 (ORTIZ AVE.)	LEE COUNTY	CN18-8479

UTILITY ADJUSTMENTS (15)

SHEET NO.
149

THE OFFICIAL RECORD OF THIS SHEET IS THE ELECTRONIC FILE DIGITALLY SIGNED AND SEALED UNDER RULE 61G15-23.004, F.A.C.



REVISIONS			
DATE	DESCRIPTION	DATE	DESCRIPTION

KCA
KISINGER CAMPO & ASSOCIATES P.E. No.: 78492

13461 Parker Commons Blvd, Suite 104
Fort Myers, Florida 33912
Engineer of Record: Adrienne Wisdom

LEE COUNTY DEPARTMENT OF TRANSPORTATION		
ROAD	COUNTY	CONTRACT NO.
CR 865 (ORTIZ AVE.)	LEE COUNTY	CN18-8479

UTILITY ADJUSTMENTS (16)

SHEET NO.
150

THE OFFICIAL RECORD OF THIS SHEET IS THE ELECTRONIC FILE DIGITALLY SIGNED AND SEALED UNDER RULE 61G15-23.004, F.A.C.