CONTRACT PLANS COMPONENTS

ROADWAY PLANS
SIGNING AND PAVEMENT MARKING PLANS
SIGNALIZATION PLANS
LIGHTING PLANS

A DETAILED INDEX APPEARS ON THE
KEY SHEET OF EACH COMPONENT

INDEX OF ROADWAY PLANS

SHEET NO.	SHEET DESCRIPTION
1	KEY SHEET
2	SIGNATURE SHEET
3 - 9	DRAINAGE MAPS
10 - 11	EXISTING DRAINAGE STRUCTURES
12	FLOOD DATA SUMMARY BOX
13 - 19	TYPICAL SECTION
20	TYPICAL SECTION DETAILS
21 - 22	PROJECT LAYOUT
23 - 35	PROJECT CONTROL
36	GENERAL NOTES
37 - 69	ROADWAY PLAN
70 - 102	ROADWAY PROFILE
103 - 112	SAILFISH CANAL PROFILE SHEET
113 - 116	SIDE STREET PLAN/PROFILE
117 - 159	DRAINAGE CROSS SECTIONS
160	ROADWAY SOIL SURVEY
161 - 166	ROADWAY SOIL PROFILES
167 - 256	ROADWAY CROSS SECTIONS
257 - 312	SAILFISH CANAL CROSS SECTIONS
313 - 323	TURNOUT CROSS SECTIONS
324 - 325	STORM WATER POLLUTION PREVENTION PLAN
326 - 358	EROSION CONTROL
359 - 360	TEMPORARY TRAFFIC CONTROL
361 - 393	UTILITY ADJUSTMENTS

LEE COUNTY
DEPARTMENT OF TRANSPORTATION

CONTRACT PLANS

LEE COUNTY (208549)

ALICO ROAD CONNECTOR - PHASE 3

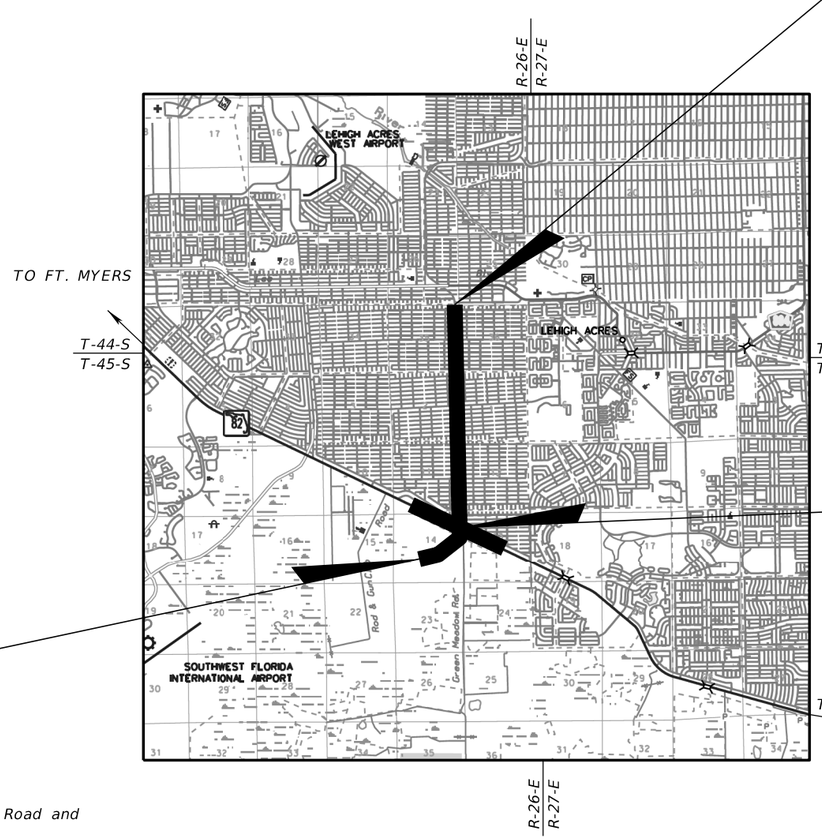

END PROJECT
STA. 7143+00.00

PROJECT LOCATION
tinyurl.com/urar7b3b

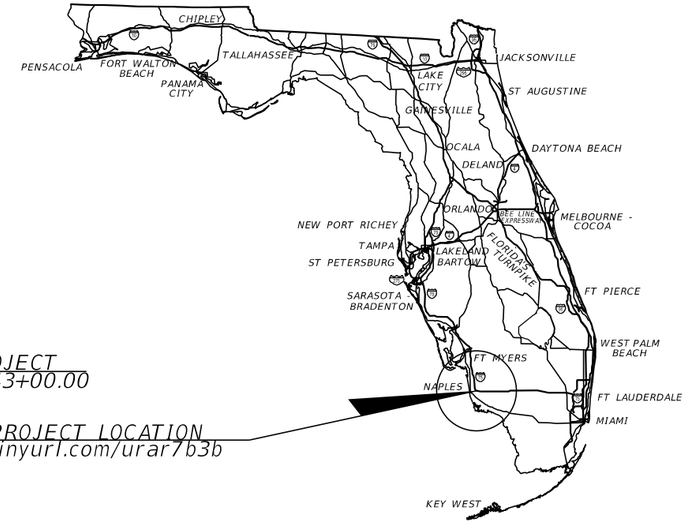

LEE COUNTY BOARD OF COMMISSIONERS

DISTRICT 1:	KEVIN RUANE
DISTRICT 2:	CECIL PENDERGRASS
DISTRICT 3:	RAY SANDELLI
DISTRICT 4:	BRIAN HAMMAN
DISTRICT 5:	FRANK MANN

811 Know what's below. Call before you dig.
1-800-432-4770
WWW.SUNSHINE811.COM
CALL 48 HOURS BEFORE DIGGING

PT STA. 669+07.38
℄ CONST. ALICO RD. =
PC STA. 729+54.51
℄ SUNSHINE BLVD.

BEGIN PROJECT
STA. 655+00.00

60% PLANS SUBMITTAL
MARCH 2023

ROADWAY PLANS ENGINEER OF RECORD:

MARK M BINTZ JR, P.E.
P.E. LICENSE NUMBER 88686
KISINGER CAMPO & ASSOCIATES CORP.
13461 PARKER COMMONS BOULEVARD, SUITE 104
FORT MYERS, FL 33912
CONTRACT NO.: CN210084BAG

LEE COUNTY PROJECT MANAGER:

VINCE MILLER, P.E.

GOVERNING STANDARD PLANS:

Florida Department of Transportation, FY 2023-24 Standard Plans for Road and Bridge Construction and applicable Interim Revisions (IRs).

Standard Plans for Road Construction and associated IRs are available at the following website: http://www.fdot.gov/design/standardplans

GOVERNING STANDARD SPECIFICATIONS:

Florida Department of Transportation, January 2023 Standard Specifications for Road and Bridge Construction at the following website: http://www.fdot.gov/programmanagement/Implemented/SpecBooks

CONSTRUCTION CONTRACT NO.	FISCAL YEAR	SHEET NO.
N/A	23	1

THE OFFICIAL RECORD OF THIS SHEET IS THE ELECTRONIC FILE DIGITALLY SIGNED AND SEALED UNDER RULE 61G15-23.004, F.A.C.

4/25/2023 4:31:21 PM mbintz
C:\pwworkingdir\kca-pw.bentley.com_kca-pw-01\mark.bintz\dms39040\KEYSRD02.dgn



THIS ITEM HAS BEEN DIGITALLY SIGNED AND SEALED BY:

ON THE DATE ADJACENT TO THE SEAL

PRINTED COPIES OF THIS DOCUMENT ARE NOT CONSIDERED SIGNED AND SEALED. THE SIGNATURE MUST BE VERIFIED ON ANY ELECTRONIC COPIES.

KISINGER CAMPO & ASSOCIATES CORP.
111 N. MAGNOLIA AVE., SUITE 1050
ORLANDO, FL 32801
MARK M. BINTZ JR., P.E. NO. 88686

THE ABOVE NAMED PROFESSIONAL ENGINEER SHALL BE RESPONSIBLE FOR THE FOLLOWING SHEETS IN ACCORDANCE WITH RULE 61G15-23.004, F.A.C.

ROADWAY PLANS

1	KEY SHEET
2	SIGNATURE SHEET
13 - 19	TYPICAL SECTION
20	TYPICAL SECTION DETAILS
21 - 22	PROJECT LAYOUT
23 - 35	PROJECT CONTROL
36	GENERAL NOTES
37 - 69	ROADWAY PLANS
70 - 102	ROADWAY PROFILE
113 - 116	SIDE STREET PLAN/PROFILE
167 - 256	ROADWAY CROSS SECTIONS
313 - 323	TURNOUT CROSS SECTION
361 - 393	UTILITY ADJUSTMENTS



THIS ITEM HAS BEEN DIGITALLY SIGNED AND SEALED BY:

ON THE DATE ADJACENT TO THE SEAL

PRINTED COPIES OF THIS DOCUMENT ARE NOT CONSIDERED SIGNED AND SEALED. THE SIGNATURE MUST BE VERIFIED ON ANY ELECTRONIC COPIES.

AIM ENGINEERING & SURVEYING
201 EAST KENNEDY BLVD, STE. 1800
TAMPA, FLORIDA 33602
JUSTIN RICHARD CHRISTENSEN, P.E. NO 83288

THE ABOVE NAMED PROFESSIONAL ENGINEER SHALL BE RESPONSIBLE FOR THE FOLLOWING SHEETS IN ACCORDANCE WITH RULE 61G15-23.004, F.A.C.

DRAINAGE PLANS

2	SIGNATURE SHEET
3 - 9	DRAINAGE MAPS
10 - 11	EXISTING DRAINAGE STRUCTURES
12	FLOOD DATA SUMMARY BOX
103 - 112	SAILFISH CANAL PROFILE SHEET
117 - 159	DRAINAGE CROSS SECTIONS
257 - 312	SAILFISH CANAL CROSS SECTIONS
324 - 325	STORMWATER POLLUTION PREVENTION PLAN
326 - 358	EROSION CONTROL



THIS ITEM HAS BEEN DIGITALLY SIGNED AND SEALED BY:

ON THE DATE ADJACENT TO THE SEAL

PRINTED COPIES OF THIS DOCUMENT ARE NOT CONSIDERED SIGNED AND SEALED. THE SIGNATURE MUST BE VERIFIED ON ANY ELECTRONIC COPIES.

AIM ENGINEERING & SURVEYING
201 EAST KENNEDY BLVD, STE. 1800
TAMPA, FLORIDA 33602
ADAM R. AGUILA, P.E. NO 76008

THE ABOVE NAMED PROFESSIONAL ENGINEER SHALL BE RESPONSIBLE FOR THE FOLLOWING SHEETS IN ACCORDANCE WITH RULE 61G15-23.004, F.A.C.

TEMPORARY TRAFFIC CONTROL PLANS

2	SIGNATURE SHEET
359 - 360	TEMPORARY TRAFFIC CONTROL

THIS ITEM HAS BEEN DIGITALLY SIGNED AND SEALED BY:



ON THE DATE ADJACENT TO THE SEAL

PRINTED COPIES OF THIS DOCUMENT ARE NOT CONSIDERED SIGNED AND SEALED. THE SIGNATURE MUST BE VERIFIED ON ANY ELECTRONIC COPIES.

TIERRA, INC.
7351 TEMPLE TERRACE HIGHWAY
TAMPA, FLORIDA 33637
THOMAS E. MUSGRAVE JR., PE. NO 81669

THE ABOVE NAMED PROFESSIONAL ENGINEER SHALL BE RESPONSIBLE FOR THE FOLLOWING SHEETS IN ACCORDANCE WITH RULE 61G15-23.004, F.A.C.

GEOTECHNICAL PLANS

2	SIGNATURE SHEET
160	ROADWAY SOIL SURVEY
161 - 166	ROADWAY SOIL PROFILES

REVISIONS				ENGINEER OF RECORD	LEE COUNTY DEPARTMENT OF TRANSPORTATION				SHEET NO.
DATE	DESCRIPTION	DATE	DESCRIPTION	MARK M. BINTZ JR., P.E. LICENSE NUMBER: 88686 KISINGER CAMPO & ASSOCIATES CORP. 13461 PARKER COMMONS BLVD, STE. 104 FORT MYERS, FL 33912	ROAD NO.	COUNTY	FINANCIAL PROJECT ID	SIGNATURE SHEET	2
					ALICO	LEE			

4/26/2023 9:30:24 AM mbintz
c:\pwworkingdir\kca-pw.bentley.com_kca-pw-01\mark bintz\dms39040\SIGNRD02.dgn



REVISIONS				ENGINEER OF RECORD	LEE COUNTY DEPARTMENT OF TRANSPORTATION			DRAINAGE MAPS (1) EXISTING	SHEET NO.
DATE	DESCRIPTION	DATE	DESCRIPTION	JUSTIN RICHARD CHRISTENSEN, P.E. LICENSE NUMBER: 83288 AIM ENGINEERING & SURVEYING 201 EAST KENNEDY BLVD, STE. 1800 TAMPA, FLORIDA 33602	ROAD NO.	COUNTY	FINANCIAL PROJECT ID		3
					ALICO	LEE			

4/26/2023 8:45:14 AM jchristensen
c:\pwworkingdir\kca-pw.bentley.com_kca-pw-01\josh.langford\dms39007\DRIMPRD01_exist.dgn

THE OFFICIAL RECORD OF THIS SHEET IS THE ELECTRONIC FILE DIGITALLY SIGNED AND SEALED UNDER RULE 61G15-23.004, F.A.C.

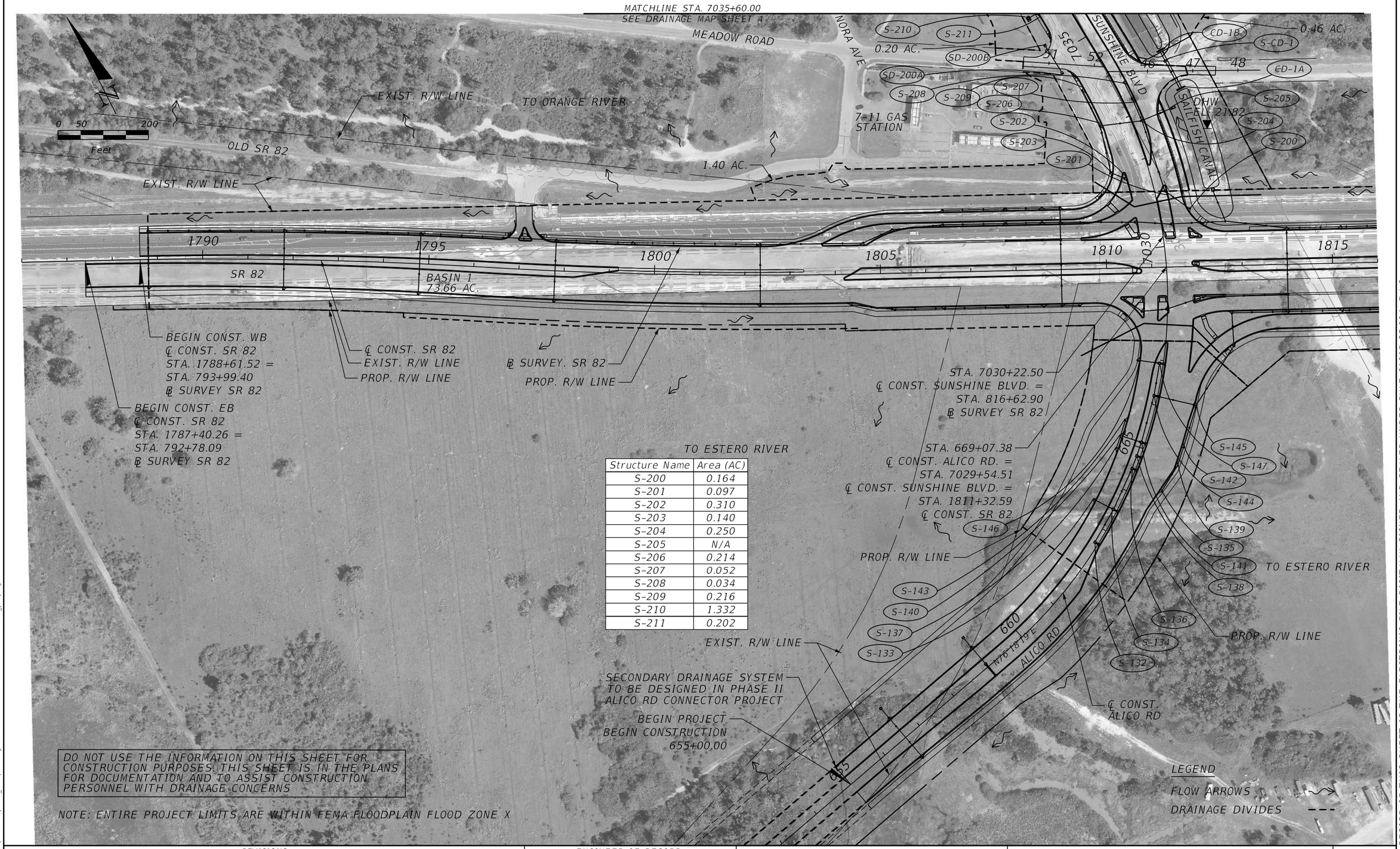

TO ESTERO RIVER

Structure Name	Area (AC)
S-200	0.164
S-201	0.097
S-202	0.310
S-203	0.140
S-204	0.250
S-205	N/A
S-206	0.214
S-207	0.052
S-208	0.034
S-209	0.216
S-210	1.332
S-211	0.202

DO NOT USE THE INFORMATION ON THIS SHEET FOR CONSTRUCTION PURPOSES. THIS SHEET IS IN THE PLANS FOR DOCUMENTATION AND TO ASSIST CONSTRUCTION PERSONNEL WITH DRAINAGE CONCERNS

NOTE: ENTIRE PROJECT LIMITS ARE WITHIN FEMA FLOODPLAIN FLOOD ZONE X

THE OFFICIAL RECORD OF THIS SHEET IS THE ELECTRONIC FILE DIGITALLY SIGNED AND SEALED UNDER RULE 61G15-23.004, F.A.C.

4/26/2023 8:45:39 AM jchristensen
c:\pwworkingdir\kca-pw.bentley.com_kca-pw-01\justin christensen\dms39007\DRMPRD01_prop.dgn

REVISIONS			
DATE	DESCRIPTION	DATE	DESCRIPTION

ENGINEER OF RECORD
JUSTIN RICHARD CHRISTENSEN, P.E.
LICENSE NUMBER: 83288
AIM ENGINEERING & SURVEYING
201 EAST KENNEDY BLVD, STE. 1800
TAMPA, FLORIDA 33602

LEE COUNTY
DEPARTMENT OF TRANSPORTATION

ROAD NO.	COUNTY	FINANCIAL PROJECT ID
ALICO	LEE	

DRAINAGE MAPS (2) PROPOSED

SHEET NO. 4



Structure Name	Area (AC)
S-162	0.377
S-163	0.142
S-164	0.321
S-165	0.104
S-166	0.488
S-167	0.721
S-168	0.104
S-169	0.844
S-170	0.252
S-171	0.187
S-172	0.389
S-173	0.171

Structure Name	Area (AC)
S-174	0.253
S-175	0.285
S-176	0.325
S-177	0.575
S-178	0.587
S-179	0.365
S-180	0.368
S-181	0.148
S-182	0.142
S-183	0.484
S-184	0.517

LEGEND

FLOW ARROWS

DRAINAGE DIVIDES

DO NOT USE THE INFORMATION ON THIS SHEET FOR CONSTRUCTION PURPOSES. THIS SHEET IS IN THE PLANS FOR DOCUMENTATION AND TO ASSIST CONSTRUCTION PERSONNEL WITH DRAINAGE CONCERNS

NOTE: ENTIRE PROJECT LIMITS ARE WITHIN FEMA FLOODPLAIN FLOOD ZONE X

REVISIONS			
DATE	DESCRIPTION	DATE	DESCRIPTION

ENGINEER OF RECORD

JUSTIN RICHARD CHRISTENSEN, P.E.
LICENSE NUMBER: 83288
AIM ENGINEERING & SURVEYING
201 EAST KENNEDY BLVD, STE. 1800
TAMPA, FLORIDA 33602

LEE COUNTY
DEPARTMENT OF TRANSPORTATION

ROAD NO.	COUNTY	FINANCIAL PROJECT ID
SR 82	LEE	

DRAINAGE MAPS (3)

SHEET NO. 5

THE OFFICIAL RECORD OF THIS SHEET IS THE ELECTRONIC FILE DIGITALLY SIGNED AND SEALED UNDER RULE 61G15-23.004, F.A.C.

4/26/2023 8:45:59 AM jchristensen
c:\pwworkingdir\kca-pw.bentley.com_kca-pw-01\josh langford\dms39007\DRMPRD01.dgn

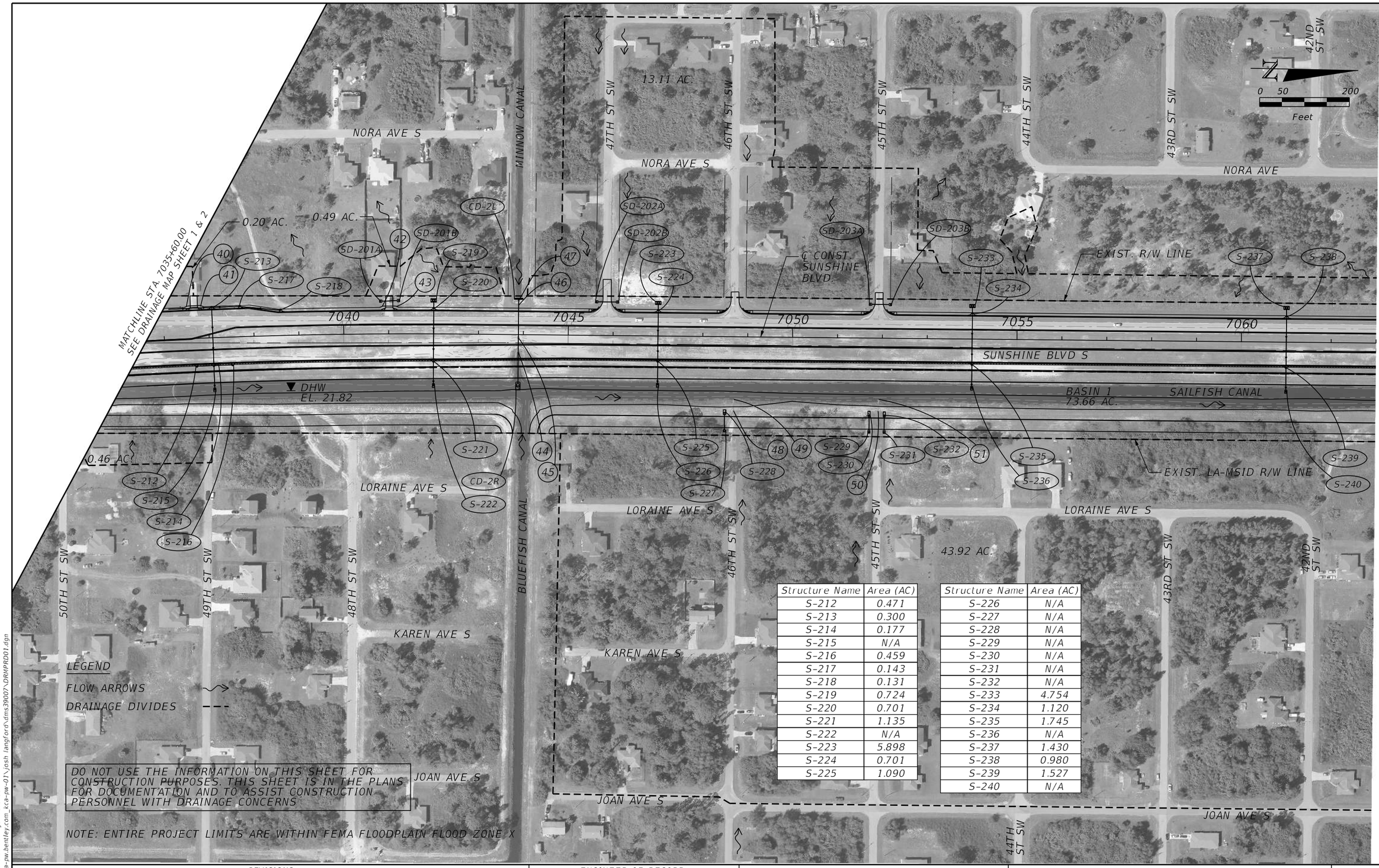

Structure Name	Area (AC)
S-212	0.471
S-213	0.300
S-214	0.177
S-215	N/A
S-216	0.459
S-217	0.143
S-218	0.131
S-219	0.724
S-220	0.701
S-221	1.135
S-222	N/A
S-223	5.898
S-224	0.701
S-225	1.090

Structure Name	Area (AC)
S-226	N/A
S-227	N/A
S-228	N/A
S-229	N/A
S-230	N/A
S-231	N/A
S-232	N/A
S-233	4.754
S-234	1.120
S-235	1.745
S-236	N/A
S-237	1.430
S-238	0.980
S-239	1.527
S-240	N/A

LEGEND

FLOW ARROWS

DRAINAGE DIVIDES

DO NOT USE THE INFORMATION ON THIS SHEET FOR CONSTRUCTION PURPOSES. THIS SHEET IS IN THE PLANS FOR DOCUMENTATION AND TO ASSIST CONSTRUCTION PERSONNEL WITH DRAINAGE CONCERNS

NOTE: ENTIRE PROJECT LIMITS ARE WITHIN FEMA FLOODPLAIN FLOOD ZONE X

REVISIONS			
DATE	DESCRIPTION	DATE	DESCRIPTION

ENGINEER OF RECORD

JUSTIN RICHARD CHRISTENSEN, P.E.
LICENSE NUMBER: 83288
AIM ENGINEERING & SURVEYING
201 EAST KENNEDY BLVD, STE. 1800
TAMPA, FLORIDA 33602

LEE COUNTY
DEPARTMENT OF TRANSPORTATION

ROAD NO.	COUNTY	FINANCIAL PROJECT ID
SUNSHINE	LEE	

DRAINAGE MAPS (4)

SHEET NO. 6

4/26/2023 8:46:09 AM jchristensen
c:\pwworkingdir\kca-pw.bentley.com_kca-pw-01\josh.langford\dms39007\DRMPRD01.dgn

THE OFFICIAL RECORD OF THIS SHEET IS THE ELECTRONIC FILE DIGITALLY SIGNED AND SEALED UNDER RULE 61G15-23.004, F.A.C.

DO NOT USE THE INFORMATION ON THIS SHEET FOR CONSTRUCTION PURPOSES. THIS SHEET IS IN THE PLANS FOR DOCUMENTATION AND TO ASSIST CONSTRUCTION PERSONNEL WITH DRAINAGE CONCERNS

LEGEND

FLOW ARROWS

DRAINAGE DIVIDES

N

0 50 200

Feet

41ST ST SW | 40TH ST SW | 39TH ST SW | 38TH ST SW | 37TH ST SW | 36TH ST SW | 35TH ST SW | 34TH ST SW | 33RD ST SW

NORA AVE S

EXIST. R/W LINE

13.11 AC.

9.20 AC.

BASIN 1 73.57 AC.

SUNSHINE BLVD S

℄ CONST. SUNSHINE BLVD.

SAILFISH CANAL

BASIN 2 92.28 AC.

DHW EL. 21.82

DHW EL. 21.00

EXIST. LA-MSID R/W LINE

EXIST S-SF-3

43.92 AC.

39.26 AC.

39.26 AC.

JOAN AVE S

NOTE: ENTIRE PROJECT LIMITS ARE WITHIN FEMA FLOODPLAIN FLOOD ZONE X

Structure Name	Area (AC)
S-241	N/A
S-242	N/A
S-243	N/A
S-244	N/A
S-245	2.479
S-246	0.682
S-247	1.109
S-248	N/A

Structure Name	Area (AC)
S-300	N/A
S-301	N/A
S-302	N/A
S-303	N/A
S-304	3.419
S-305	0.990
S-306	1.517
S-307	N/A
S-308	N/A
S-309	N/A
S-310	3.834
S-311	0.770
S-312	1.199
S-313	N/A
S-314	N/A
S-315	N/A
S-316	N/A

Structure Name	Area (AC)
S-317	N/A
S-318	1.185
S-319	0.280
S-320	0.631
S-321	N/A
S-322	N/A
S-323	0.705
S-324	0.295
S-325	0.460
S-326	N/A
S-327	N/A
S-328	N/A
S-329	0.336
S-330	0.289
S-331	0.700
S-332	1.090
S-333	N/A

REVISIONS			
DATE	DESCRIPTION	DATE	DESCRIPTION

ENGINEER OF RECORD

JUSTIN RICHARD CHRISTENSEN, P.E.
LICENSE NUMBER: 83288
AIM ENGINEERING & SURVEYING
201 EAST KENNEDY BLVD, STE. 1800
TAMPA, FLORIDA 33602

LEE COUNTY
DEPARTMENT OF TRANSPORTATION

ROAD NO.	COUNTY	FINANCIAL PROJECT ID
SUNSHINE	LEE	

DRAINAGE MAPS (5)

SHEET NO. 7

4/26/2023 8:46:24 AM jchristensen
c:\pwworkingdir\kca-pw.bentley.com_kca-pw-01\josh.langford\dms39007\ORMPRD01.dgn

THE OFFICIAL RECORD OF THIS SHEET IS THE ELECTRONIC FILE DIGITALLY SIGNED AND SEALED UNDER RULE 61G15-23.004, F.A.C.



Structure Name	Area (AC)
S-334	0.721
S-335	0.233
S-336	1.090
S-337	N/A
S-338	0.349
S-339	0.342
S-340	0.382

Structure Name	Area (AC)
S-341	N/A
S-342	0.312
S-343	0.698
S-344	1.094
S-345	N/A
S-346	N/A
S-347	2.698
S-348	2.081
S-349	0.283
S-350	0.633
S-351	1.948
S-352	0.294
S-353	0.458

Structure Name	Area (AC)
S-354	N/A
S-355	N/A
S-356	1.118
S-357	2.968
S-358	0.700
S-359	1.090
S-360	N/A
S-361	2.430
S-362	0.235
S-363	N/A
S-364	4.531
S-365	1.090
S-366	N/A
S-367	2.714
S-368	0.340
S-369	8.099
S-370	0.700
S-371	1.090
S-372	N/A

REVISIONS			
DATE	DESCRIPTION	DATE	DESCRIPTION

ENGINEER OF RECORD

JUSTIN RICHARD CHRISTENSEN, P.E.
LICENSE NUMBER: 83288
AIM ENGINEERING & SURVEYING
201 EAST KENNEDY BLVD, STE. 1800
TAMPA, FLORIDA 33602

LEE COUNTY
DEPARTMENT OF TRANSPORTATION

ROAD NO.	COUNTY	FINANCIAL PROJECT ID
SUNSHINE	LEE	

DRAINAGE MAPS (6)

SHEET NO. 8

4/26/2023 8:46:42 AM jchristensen
c:\pwworkingdir\kca-pw.bentley.com_kca-pw-01\josh.langford\dms39007\DRMPRD01.dgn

THE OFFICIAL RECORD OF THIS SHEET IS THE ELECTRONIC FILE DIGITALLY SIGNED AND SEALED UNDER RULE 61G15-23.004, F.A.C.



Structure Name	Area (AC)
S-373	2.109
S-374	0.708
S-375	1.090
S-376	N/A
S-377	1.518
S-378	0.700
S-379	1.090
S-380	N/A
S-381	0.572
S-382	0.038
S-383	1.330

Structure Name	Area (AC)
S-384	11.233
S-385	0.188
S-386	0.178
S-387	N/A
S-388	N/A
S-389	0.120
S-390	N/A
S-391	N/A
S-392	0.207
S-393	0.100
S-394	0.078

LEGEND

FLOW ARROWS

DRAINAGE DIVIDES

DO NOT USE THE INFORMATION ON THIS SHEET FOR CONSTRUCTION PURPOSES. THIS SHEET IS IN THE PLANS FOR DOCUMENTATION AND TO ASSIST CONSTRUCTION PERSONNEL WITH DRAINAGE CONCERNS

NOTE: ENTIRE PROJECT LIMITS ARE WITHIN FEMA FLOODPLAIN FLOOD ZONE X

REVISIONS			
DATE	DESCRIPTION	DATE	DESCRIPTION

ENGINEER OF RECORD

JUSTIN RICHARD CHRISTENSEN, P.E.
LICENSE NUMBER: 83288
AIM ENGINEERING & SURVEYING
201 EAST KENNEDY BLVD, STE. 1800
TAMPA, FLORIDA 33602

LEE COUNTY
DEPARTMENT OF TRANSPORTATION

ROAD NO.	COUNTY	FINANCIAL PROJECT ID
SUNSHINE	LEE	

DRAINAGE MAPS (7)

SHEET NO. 9

4/26/2023 8:46:56 AM jchristensen
c:\pwworkingdir\kca-pw.bentley.com_kca-pw-01\josh.langford\dms39007\DRMPRD01.dgn

THE OFFICIAL RECORD OF THIS SHEET IS THE ELECTRONIC FILE DIGITALLY SIGNED AND SEALED UNDER RULE 61G15-23.004, F.A.C.

(01) CURB INLET
RIM EL. 31.85
SW FL 26.61 (24" HDPE)
SE FL 26.16 (30" HDPE)

(02) CURB INLET
RIM EL. 31.97
FL UNKNOWN (24" HDPE)

(03) CURB INLET
RIM EL. 32.30
NW FL 25.87 (30" HDPE)
NE FL 25.88 (30" RCP)

(04) MES
FL 26.90 (18" RCP)

(05) MES
FL 27.07 (18" RCP)

(06) CURB INLET
RIM EL. 32.88
NW FL 25.67 (30" RCP)
SE FL 25.65 (30" RCP)

(07) CURB INLET
RIM EL. 32.31
NW FL 25.35 (30" RCP)
SE FL 25.35 (30" RCP)

(08) DBI
GRATE EL. 27.85
FL 26.31 (12"X19" RCP)

(09) DBI
GRATE EL. 27.86
FL 26.29 (12"X19" RCP)

(10) DBI
GRATE EL. 27.90
FL 26.34 (12"X19" RCP)

(11) DBI
GRATE EL. 27.88
FL 26.40 (12"X19" RCP)

(12) CURB INLET
RIM EL. 31.35
FL 26.28 (24" RCP)

(13) CURB INLET
RIM EL. 31.31
SW FL 25.50 (24" RCP)
NW FL 24.97 (30" RCP)
SE FL 24.36 (36" RCP)

(14) CURB INLET
RIM EL. 32.27
NW FL 24.10 (36" RCP)
SE FL 23.83 (36" RCP)

(15) MES
FL 25.83 (18" RCP)

(16) DBI
GRATE EL. 25.93
NE FL 19.64 (18" RCP)
SW FL 19.55 (18" RCP)

(17) DBI
GRATE EL. 26.69
SW FL 18.71 (36" RCP)
E FL 18.82 (36" RCP)

(18) CURB INLET
RIM EL. 32.40
NW FL 22.60 (36" RCP)
SE FL 22.44 (36" RCP)

(19) ENDWALL
FL 17.04 (36" RCP)

(20) DBI
GRATE EL. 26.08
FL UNKNOWN (36" RCP)

(21) DBI
GRATE EL. 25.84
FL 18.06 (36" RCP)

(22) ENDWALL
FL 17.22 (36" RCP)

(23) MES
FL 18.33 (18" RCP)

(24) ENDWALL
FL 18.69 (36" RCP)

(25) CURB INLET
RIM EL. 32.73
NW FL 22.31 (36" RCP)
NE FL 19.68 (36" RCP)
SW FL 23.81 (36" RCP)

(26) CURB INLET
RIM EL. 32.41
NW FL 24.06 (36" RCP)
SE FL 24.07 (36" RCP)
SW FL 26.94 (18" HDPE)

(27) CURB INLET
RIM EL. 32.76
FL 28.17 (18" HDPE)

(28) CURB INLET
RIM EL. 32.05
NW FL 24.15 (36" RCP)
SE FL 24.17 (36" RCP)

(29) CURB INLET
RIM EL. 31.85
NW FL 24.25 (36" RCP)
SE FL 24.26 (30" RCP)

(30) CURB INLET
RIM EL. 31.77
NW FL 24.50 (30" RCP)
SE FL 24.49 (30" RCP)

(31) CURB INLET
RIM EL. 30.90
FL 25.75 (24" RCP)

(32) CURB INLET
RIM EL. 30.83
NW FL 24.82 (30" RCP)
SE FL 24.88 (30" RCP)
SW FL 25.21 (24" RCP)

(33) CURB INLET
RIM EL. 31.79
NW FL 25.27 (30" RCP)
SE FL 25.41 (30" RCP)

(34) MES
FL 26.61 (18" RCP)

(35) PIPE END
FL 22.86 (36" RCP)

(36) PIPE END
FL 23.31 (36" RCP)

(37) MES
FL 26.56 (18" RCP)

(38) CURB INLET
RIM EL. 31.36
FL 26.33 (24" HDPE)

(39) CURB INLET
RIM EL. 31.41
NW FL 25.73 (30" RCP)
SW FL 25.76 (24" HDPE)

(40) PIPE END
FL 26.91 (12"X19" RCP)

(41) PIPE END
FL 26.96 (12"X19" RCP)

(42) PIPE END
FL 26.25 (12"X18" RCP)

(43) PIPE END
FL 26.21 (12"X18" RCP)

(44) PIPE END
FL 20.80 (44"X68" CMP)

(45) MANHOLE
RIM EL. UNKNOWN
E FL UNKNOWN (44"X68" CMP)
W FL UNKNOWN (44"X68" CMP)

(46) MANHOLE
RIM EL. 20.93
E FL 20.93 (44"X68" CMP)
W FL 20.93 (44"X68" CMP)

(47) PIPE END
FL 20.74 (44"X68" CMP)

(48) DBI
GRATE EL. 26.16
FL 23.49 (30" CMP)

(49) PIPE END
FL 22.90 (30" CMP)

(50) PIPE END
FL 23.24 (30" CMP)

(51) PIPE END
FL 22.47 (30" CMP)

(52) PIPE END
FL 24.50 (18" CPP)

(53) PIPE END
FL 23.94 (18" CPP)

(54) PIPE END
FL 23.65 (18" CPP)

(55) PIPE END
FL 24.10 (18" CPP)

(56) CONTROL STRUCTURE
WEIR EL. 19.30
FL 13.20 (2-54" RCP)
(AS-BUILTS)

(57) DBI
GRATE EL. 26.48
DRAINS INTO TOP OF PIPE

(58) DBI
GRATE EL. 26.42
DRAINS INTO TOP OF PIPE

(59) MES
N FL 13.51 (54" RCP)
N FL 12.98 (54" RCP)

(60) PIPE END
FL 25.66 (18" CPP)

(61) PIPE END
FL 25.81 (18" CPP)

(62) PIPE END
FL 23.48 (18" CMP)

(63) PIPE END
FL UNKNOWN (18" CPP)

(64) PIPE END
FL 25.75 (18" CPP)

(65) PIPE END
FL 25.74 (18" CPP)

(66) PIPE END
FL 23.59 (18" CMP)

(67) PIPE END
FL 24.68 (18" CMP)

(68) PIPE END
FL 22.99 (18" CPP)

(69) PIPE END
FL 23.25 (18" CPP)

(70) PIPE END
FL 23.24 (18" CPP)

(71) PIPE END
FL 23.24 (18" CPP)

(72) CONCRETE JACKET
FL 22.95 (18" CPP)

(73) PIPE END
FL 22.93 (18" RCP)

(74) PIPE END
FL 24.35 (18" CPP)

(75) PIPE END
FL 22.09 (18" CPP)

REVISIONS				ENGINEER OF RECORD	LEE COUNTY DEPARTMENT OF TRANSPORTATION			EXISTING DRAINAGE STRUCTURES (1)	SHEET NO.
DATE	DESCRIPTION	DATE	DESCRIPTION	JUSTIN RICHARD CHRISTENSEN, P.E. LICENSE NUMBER: 83288 AIM ENGINEERING & SURVEYING 201 EAST KENNEDY BLVD, STE. 1800 TAMPA, FLORIDA 33602	ROAD NO.	COUNTY	FINANCIAL PROJECT ID		10
					ALICO	LEE			

THE OFFICIAL RECORD OF THIS SHEET IS THE ELECTRONIC FILE DIGITALLY SIGNED AND SEALED UNDER RULE 61G15-23.004, F.A.C.

4/26/2023 8:46:57 AM jchristensen
c:\pwworkingdir\kca-pw.bentley.com_kca-pw-01\josh (angford\dms39007\DRMPRD01.dgn

(76) PIPE END
FL 24.84 (18" CPP)

(77) PIPE END
FL 21.34 (18" CPP)

(78) PIPE END
FL 27.31 (12"X19" RCP)

(79) PIPE END
FL 27.01 (12"X19" RCP)

(80) PIPE END
FL 26.73 (12"X19" RCP)

(81) PIPE END
FL 26.84 (12"X19" RCP)

(82) PIPE END
FL 26.03 (12"X19" RCP)

(83) PIPE END
FL 26.05 (12"X19" RCP)

(84) ENDWALL
FL 16.96 (54" RCP)

(85) DBI
GRATE EL. 26.20
E FL 16.86 (54" RCP)
W FL 16.82 (54" RCP)

(86) DBI
GRATE EL. 25.95
E FL 17.01 (54" RCP)
W FL 17.05 (54" RCP)

(87) ENDWALL
FL 16.84 (18" CPP)

(88) PIPE END
FL 26.04 (12"X19" RCP)

(89) PIPE END
FL 26.07 (12"X19" RCP)

(90) PIPE END
FL 27.73 (12"X19" RCP)

(91) PIPE END
FL 27.77 (12"X19" RCP)

(92) PIPE END
FL 27.23 (12"X19" RCP)

(93) PIPE END
FL 27.27 (12"X19" RCP)

(94) PIPE END
FL 26.77 (12"X19" RCP)

(95) PIPE END
FL 26.84 (12"X19" RCP)

(96) MES
FL 23.47 (18" RCP)

(97) CURB INLET
RIM EL. 27.80
S FL 23.61 (18" RCP)
W FL 23.52 (18" RCP)

(98) CURB INLET
RIM EL. 27.72
FL 23.62 (18" RCP)

(99) DBI
GRATE EL. 26.89
FL 22.03 (18" CMP)

(100) ENDWALL
FL 19.49 (18" CMP)

(101) ENDWALL
FL 19.35 (15" CMP)

(102) DBI
GRATE EL. 26.85
FL 22.23 (15" CMP)

(103) DBI
GRATE EL. 26.80
FL 22.01 (18" CMP)

(104) ENDWALL
FL 19.33 (18" CMP)

(105) ENDWALL
FL 19.29 (15" CMP)

(106) DBI
GRATE EL. 26.84
FL 21.99 (15" CMP)

(107) CURB INLET
RIM EL. 27.82
W FL. 23.52 (18" RCP)
N FL. 23.58 (18" RCP)

(108) CURB INLET
RIM EL. 27.74
FL. 23.65 (18" RCP)

(109) MES
FL. 23.38 (18" RCP)

(110) PIPE END
FL. 26.70 (12"X19" RCP)

(111) PIPE END
FL. 26.74 (12"X19" RCP)

(112) PIPE END
FL 26.71 (12"X19" RCP)

(113) PIPE END
FL. 26.73 (12"X19" RCP)

(114) PIPE END
FL 26.71 (12"X19" RCP)

(115) PIPE END
FL. 26.50 (12"X19" RCP)

(116) DBI
GRATE EL. 26.31
FL. 24.09 (18" CPP)

(117) PIPE END
FL. 22.89 (18" CPP)

REVISIONS				ENGINEER OF RECORD	LEE COUNTY DEPARTMENT OF TRANSPORTATION			EXISTING DRAINAGE STRUCTURES (2)	SHEET NO.
DATE	DESCRIPTION	DATE	DESCRIPTION	JUSTIN RICHARD CHRISTENSEN, P.E. LICENSE NUMBER: 83288 AIM ENGINEERING & SURVEYING 201 EAST KENNEDY BLVD, STE. 1800 TAMPA, FLORIDA 33602	ROAD NO.	COUNTY	FINANCIAL PROJECT ID		11
					ALICO	LEE			

THE OFFICIAL RECORD OF THIS SHEET IS THE ELECTRONIC FILE DIGITALLY SIGNED AND SEALED UNDER RULE 61G15-23.004, F.A.C.

4/26/2023 8:46:57 AM jchristensen
c:\pwworkingdir\kca-pw.hentley.com_kca-pw-01\josh langford\dms39007\DRMPRD01.dgn

SUMMARY OF FLOOD DATA

FINANCIAL PROJECT ID _____-_-__-__

STATE PROJECT NO. _____-____

SHEET 1 OF 1

DATE: 10/12/2022

STRUCTURE NO.	STATION	DESIGN FLOOD		BASE FLOOD		OVERTOPPING FLOOD				GREATEST FLOOD			
		2% PROB	50 YR FREQ	1% PROB	100 YR FREQ								
		DISCHARGE	STAGE	DISCHARGE	STAGE	DISCHARGE	STAGE	PROB %	FREQ YR	DISCHARGE	STAGE	PROB %	FREQ YR
CD-1	7033+50	95.0	23.33	113.4	23.96	169.3	27.44	0.29	341.8	192.8	27.50	0.20	500.0
CD-2	7043+89	42.5	23.16	51.2	23.44	-	-	-	-	87.1	24.48	0.20	500.0
CD-3	7097+35	51.0	21.66	61.1	21.77	-	-	-	-	103.8	22.45	0.20	500.0

NOTE: THE HYDRAULIC DATA IS SHOWN FOR INFORMATIONAL PURPOSES ONLY, TO INDICATE THE FLOOD DISCHARGES AND WATER SURFACE

DEFINITIONS:

DESIGN FLOOD: UTILIZED TO ASSURE A STANDARD LEVEL OF HYDRAULIC PERFORMANCE.

BASE FLOOD: HAS A 1% CHANCE OF BEING EXCEEDED IN ANY YEAR (100 YR.

OVERTOPPING FLC CAUSES FLOW OVER THE HIGHWAY, OVER A WATERSHED DIVIDE OR

GREATEST FLOOD: THE MOST SEVERE THAT CAN BE PREDICTED WHERE OVERTOPPING IS

PREPARED BY: Justin Christensen, P.E.

DATE: 3/03/2023

REVISIONS			
DATE	DESCRIPTION	DATE	DESCRIPTION

ENGINEER OF RECORD

JUSTIN RICHARD CHRISTENSEN, P.E.
LICENSE NUMBER: 83288
AIM ENGINEERING & SURVEYING
201 EAST KENNEDY BLVD, STE. 1800
TAMPA, FLORIDA 33602

LEE COUNTY
DEPARTMENT OF TRANSPORTATION

ROAD NO.	COUNTY	FINANCIAL PROJECT ID
SUNSHINE	LEE	

FLOOD DATA SUMMARY BOX

SHEET NO. 12

THE OFFICIAL RECORD OF THIS SHEET IS THE ELECTRONIC FILE DIGITALLY SIGNED AND SEALED UNDER RULE 61G15-23.004, F.A.C.

4/26/2023 8:46:57 AM jchristensen
c:\pwworkingdir\kca-pw.bentley.com_kca-pw-01\josh.langford\dms39007\DRMPRD01.dgn

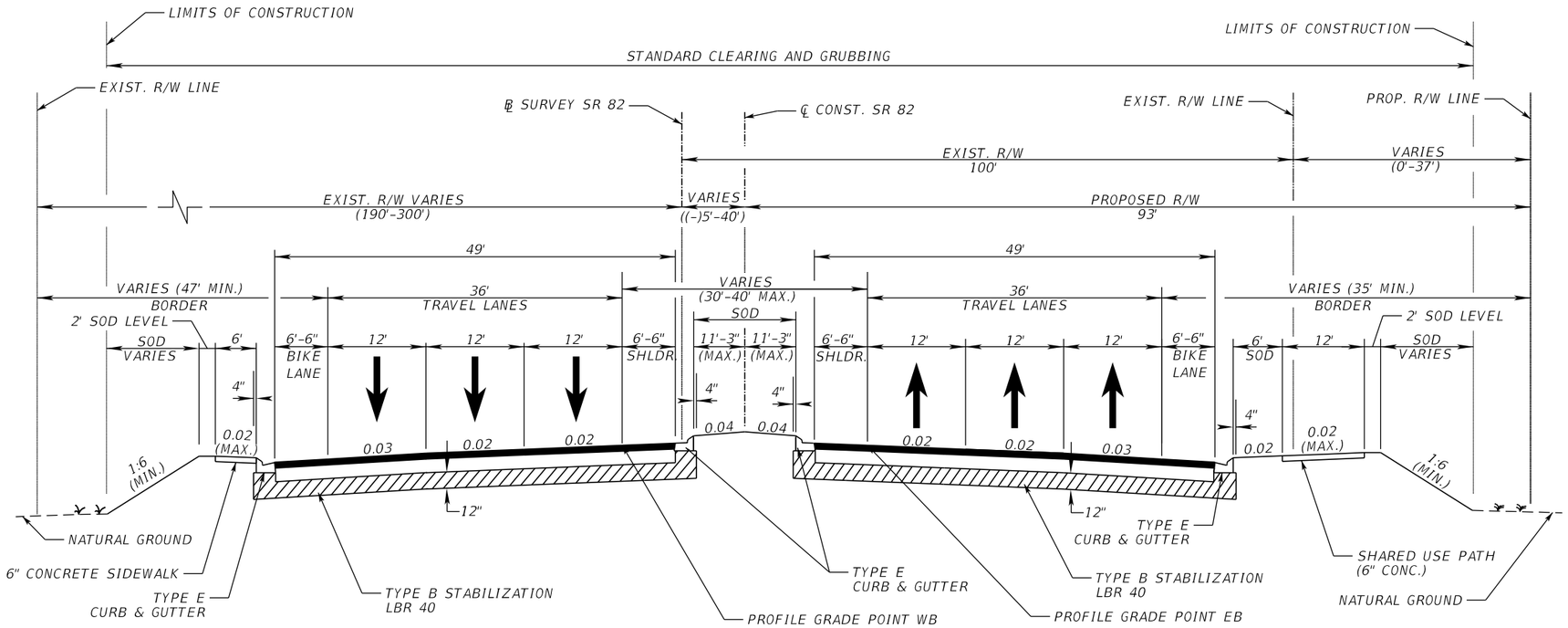

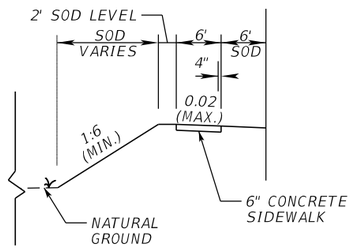

STA. 1788+61.22 TO STA 1799+34.00

SR 82 (WEST/EAST OF SUNSHINE BLVD.)
STA. 1787+40.26 (RT) TO STA. 1799+34.00 (RT)
STA. 1788+61.52 (LT) TO STA. 1799+34.00 (LT)
STA. 1827+83.56 (RT) TO STA. 1832+57.00 (RT)
N.T.S.
NEW CONSTRUCTION

OPTIONAL BASE GROUP 11 WITH
TYPE SP STRUCTURAL COURSE (TRAFFIC E) (1.5")
TYPE SP 12.5 STRUCTURAL COURSE (TRAFFIC E) (PG 76-22) (1.5")
AND FRICTION COURSE FC-12.5 (TRAFFIC E) (PG 76-22) (1.5")

TRAFFIC CATA SR 82 (WEST OF SUNSHINE BLVD.)

CURRENT YEAR = 2021 AADT = 34300
ESTIMATED OPENING YEAR = 2025 AADT = 49500
ESTIMATED DESIGN YEAR = 2045 AADT = 56500
K = 9% D = 67.1% T = 7.7% (24 HOUR)
DESIGN HOUR T = 3.9%
DESIGN SPEED = 55 MPH
CONTEXT CLASSIFICATION = C3R

TRAFFIC CATA SR 82 (EAST OF SUNSHINE BLVD.)

CURRENT YEAR = 2021 AADT = 36500
ESTIMATED OPENING YEAR = 2025 AADT = 61000
ESTIMATED DESIGN YEAR = 2045 AADT = 65500
K = 9% D = 67.1% T = 7.7% (24 HOUR)
DESIGN HOUR T = 3.9%
DESIGN SPEED = 55 MPH
CONTEXT CLASSIFICATION = 3CR

REVISIONS			
DATE	DESCRIPTION	DATE	DESCRIPTION

ENGINEER OF RECORD
MARK M. BINTZ JR., P.E.
LICENSE NUMBER: 88686
KISINGER CAMPO & ASSOCIATES CORP.
13461 PARKER COMMONS BLVD, STE. 104
FORT MYERS, FL 33912

LEE COUNTY
DEPARTMENT OF TRANSPORTATION

ROAD NO.	COUNTY	FINANCIAL PROJECT ID
ALICO	LEE	

TYPICAL SECTION (1)

SHEET NO. 13

THE OFFICIAL RECORD OF THIS SHEET IS THE ELECTRONIC FILE DIGITALLY SIGNED AND SEALED UNDER RULE 61G15-23.004, F.A.C.

3/29/2023 5:21:12 PM mbintz
c:\pwworkingdir\kca-pw.bentley.com_kca-pw-01\samuel.baumley\dms39040\TYPSRD02.dgn

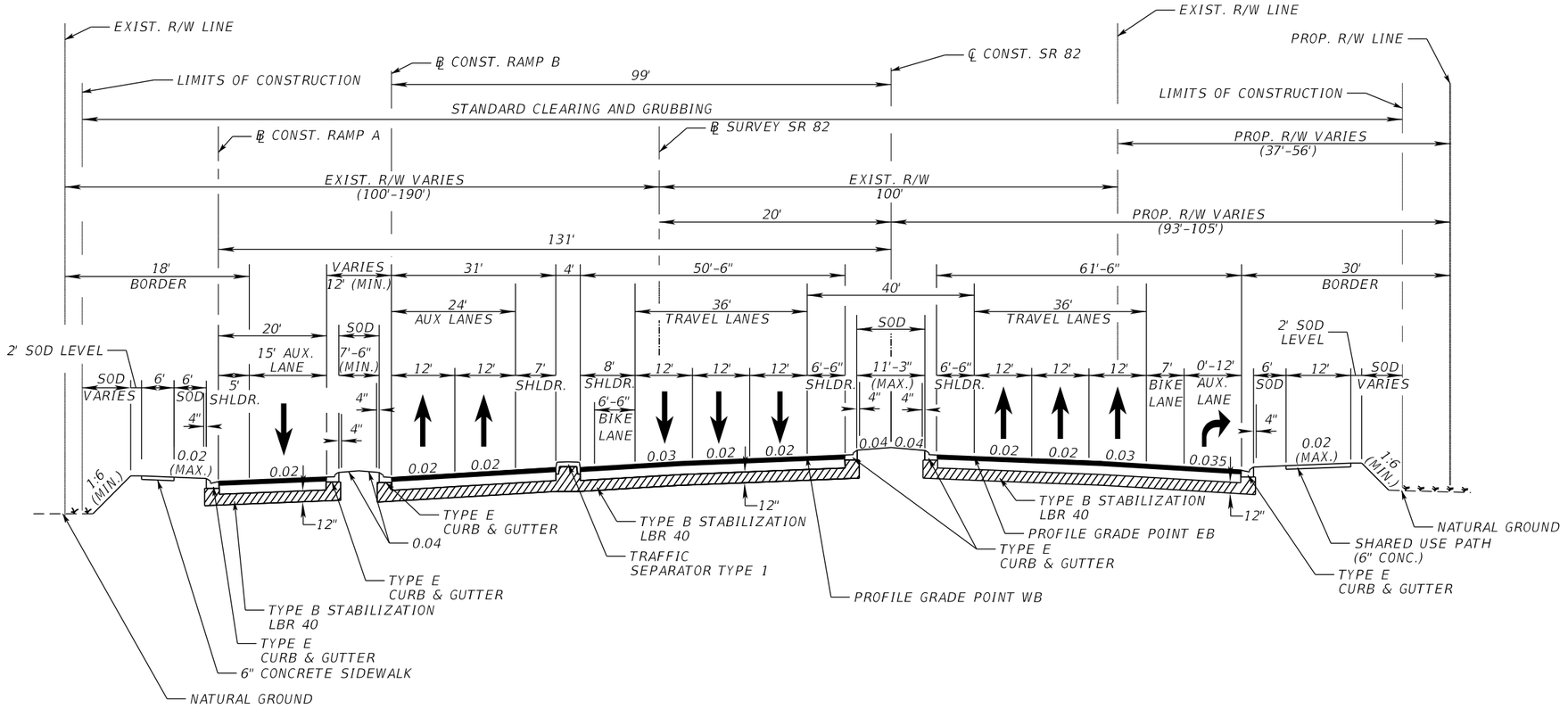

SR 82 (WEST CFI PORTION)
STA. 1799+34.00 TO STA. 1811+32.59
N.T.S.

NEW CONSTRUCTION

OPTIONAL BASE GROUP 11 WITH
TYPE SP STRUCTURAL COURSE (TRAFFIC E) (1.5")
TYPE SP 12.5 STRUCTURAL COURSE (TRAFFIC E) (PG 76-22) (1.5")
AND FRICTION COURSE FC-12.5 (TRAFFIC E) (PG 76-22) (1.5")

TRAFFIC CATA

CURRENT YEAR = 2021 AADT = 34300
ESTIMATED OPENING YEAR = 2025 AADT = 49500
ESTIMATED DESIGN YEAR = 2045 AADT = 56500
K = 9% D = 67.1% T = 7.7% (24 HOUR)
DESIGN HOUR T = 3.9%
DESIGN SPEED = 55 MPH
CONTEXT CLASSIFICATION = 3CR

REVISIONS				ENGINEER OF RECORD	LEE COUNTY DEPARTMENT OF TRANSPORTATION			TYPICAL SECTION (2)	SHEET NO.
DATE	DESCRIPTION	DATE	DESCRIPTION	MARK M. BINTZ JR., P.E. LICENSE NUMBER: 88686 KISINGER CAMPO & ASSOCIATES CORP. 13461 PARKER COMMONS BLVD, STE. 104 FORT MYERS, FL 33912	ROAD NO.	COUNTY	FINANCIAL PROJECT ID		14
					ALICO	LEE			

3/29/2023 5:21:12 PM mbintz
c:\pwworkingdir\kca-pw.bentley.com_kca-pw-01\sergio mesquita\dms39040\TYPSRD02.dgn

THE OFFICIAL RECORD OF THIS SHEET IS THE ELECTRONIC FILE DIGITALLY SIGNED AND SEALED UNDER RULE 61G15-23.004, F.A.C.

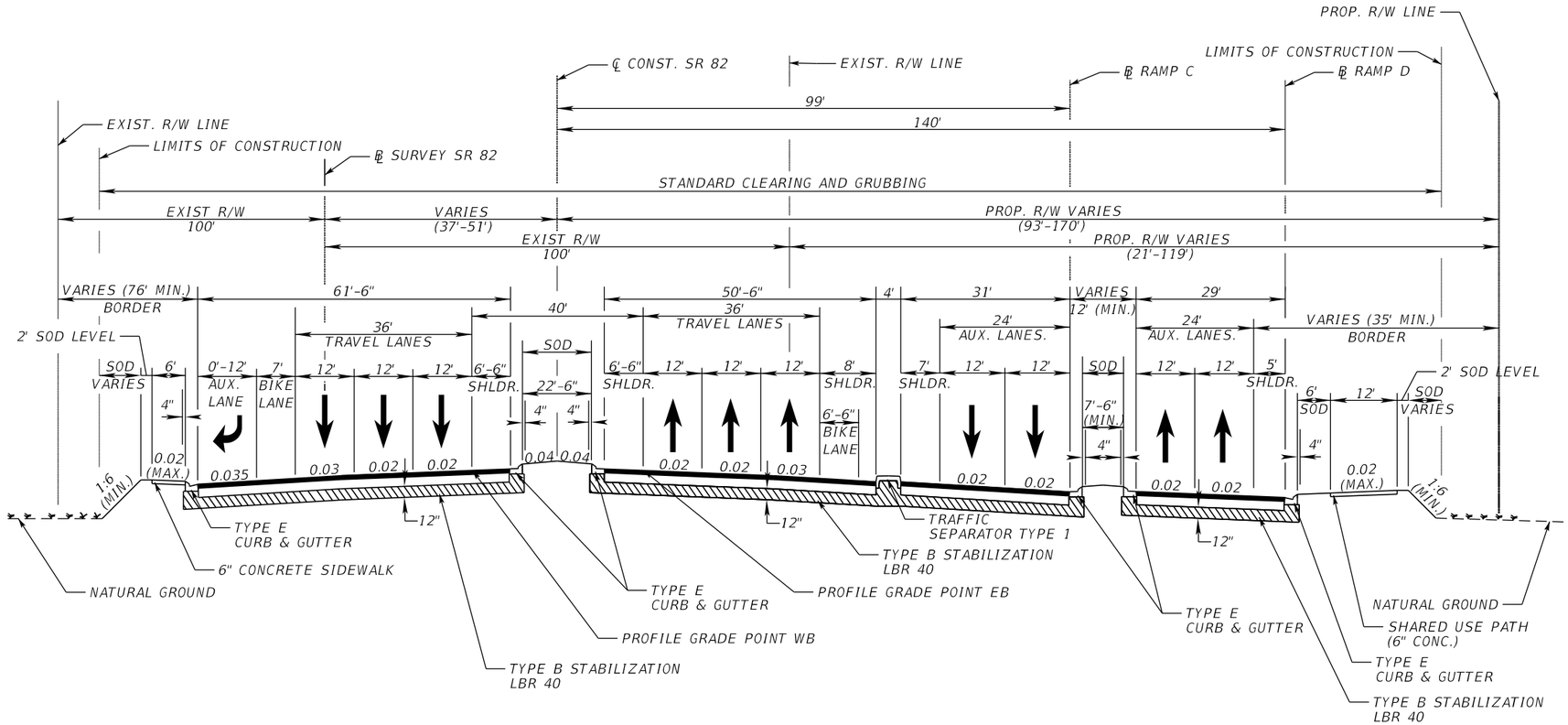

SR 82 (EAST CFI PORTION)
STA. 1811+32.59 TO STA. 1827+83.56
N.T.S.

NEW CONSTRUCTION

OPTIONAL BASE GROUP 11 WITH
TYPE SP STRUCTURAL COURSE (TRAFFIC E) (1.5")
TYPE SP 12.5 STRUCTURAL COURSE (TRAFFIC E) (PG 76-22) (1.5")
AND FRICTION COURSE FC-12.5 (TRAFFIC E) (PG 76-22) (1.5")

TRAFFIC CATA

CURRENT YEAR = 2021 AADT = 36500
ESTIMATED OPENING YEAR = 2025 AADT = 61000
ESTIMATED DESIGN YEAR = 2045 AADT = 65500
K = 9% D = 67.1% T = 7.7% (24 HOUR)
DESIGN HOUR T = 3.9%
DESIGN SPEED = 55 MPH
CONTEXT CLASSIFICATION = 3CR

REVISIONS				ENGINEER OF RECORD	LEE COUNTY DEPARTMENT OF TRANSPORTATION			TYPICAL SECTION (3)	SHEET NO.
DATE	DESCRIPTION	DATE	DESCRIPTION	MARK M. BINTZ JR., P.E. LICENSE NUMBER: 88686 KISINGER CAMPO & ASSOCIATES CORP. 13461 PARKER COMMONS BLVD, STE. 104 FORT MYERS, FL 33912	ROAD NO.	COUNTY	FINANCIAL PROJECT ID		15
					ALICO	LEE			

THE OFFICIAL RECORD OF THIS SHEET IS THE ELECTRONIC FILE DIGITALLY SIGNED AND SEALED UNDER RULE 61G15-23.004, F.A.C.

3/29/2023 5:21:13 PM mbintz
c:\pwworkingdir\kca-pw.bentley.com_kca-nw-01\sergio mesquita\d0ms39040\TYPSRD02.dgn

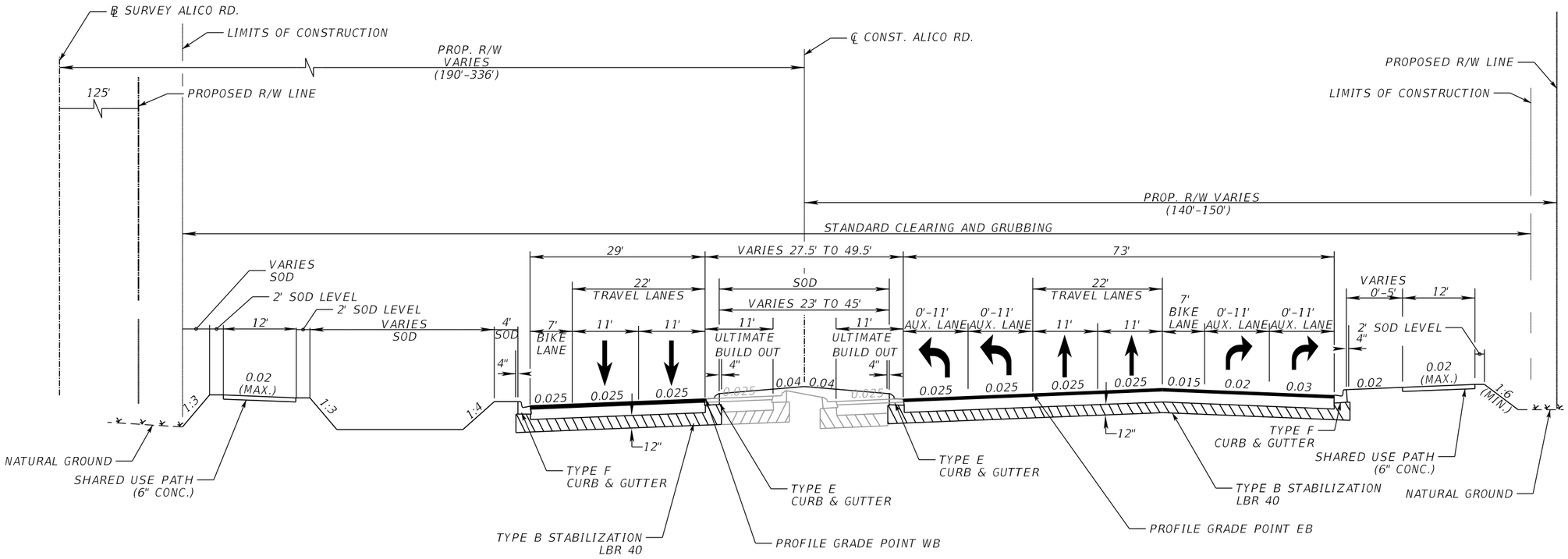

ALICO RD (CFI PORTION)

STA. 655+00.00 (LT) TO STA. 668+45.44 (LT)

STA. 655+00.00 (RT) TO STA. 668+44.62 (RT)

N.T.S.

NEW CONSTRUCTION

OPTIONAL BASE GROUP 11 WITH
TYPE SP STRUCTURAL COURSE (TRAFFIC E) (1.5")
TYPE SP 12.5 STRUCTURAL COURSE (TRAFFIC E) (PG 76-22) (1.5")
AND FRICTION COURSE FC-12.5 (TRAFFIC E) (PG 76-22) (1.5")

TRAFFIC CATA

CURRENT YEAR = 2021 AADT = N/A
ESTIMATED OPENING YEAR = 2025 AADT = 32000
ESTIMATED DESIGN YEAR = 2045 AADT = 42500
K = 9% D = 67.1% T = 7.3% (24 HOUR)
DESIGN HOUR T = 3.7%
DESIGN SPEED = 45 MPH
CONTEXT CLASSIFICATION = 3CR

REVISIONS				ENGINEER OF RECORD	LEE COUNTY DEPARTMENT OF TRANSPORTATION			TYPICAL SECTION (4)	SHEET NO.
DATE	DESCRIPTION	DATE	DESCRIPTION	MARK M. BINTZ JR., P.E. LICENSE NUMBER: 88686 KISINGER CAMPO & ASSOCIATES CORP. 13461 PARKER COMMONS BLVD, STE. 104 FORT MYERS, FL 33912	ROAD NO.	COUNTY	FINANCIAL PROJECT ID		16
					ALICO	LEE			

3/29/2023 5:21:13 PM mbintz
C:\pwworkingdir\kca-pw.bentley.com_kca-pw-01\sergio mesquita\dms39040\TYPSRD02.dgn

THE OFFICIAL RECORD OF THIS SHEET IS THE ELECTRONIC FILE DIGITALLY SIGNED AND SEALED UNDER RULE 61G15-23.004, F.A.C.

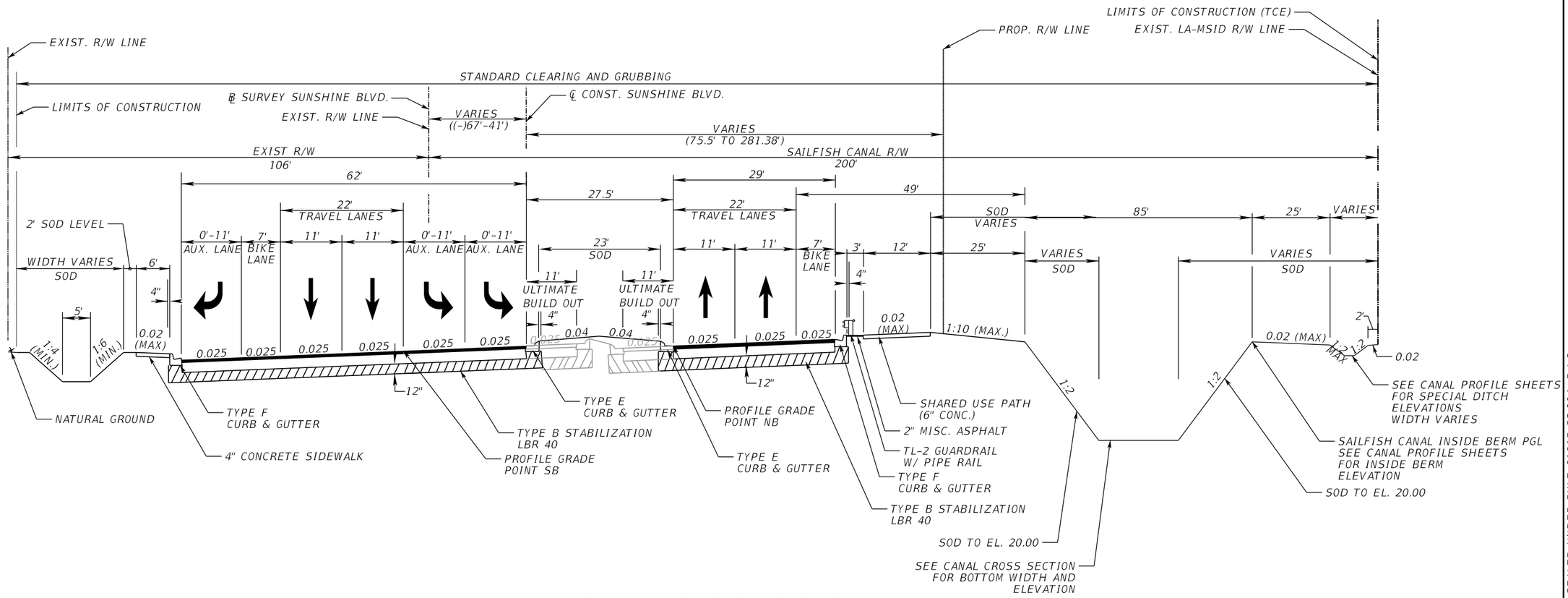

SUNSHINE BLVD (CFI PORTION)

STA. 7030+19.48 (LT) TO STA. 7037+01.67 (LT)

STA. 7030+18.58 (RT) TO STA. 7037+01.67 (RT)

N.T.S.

NEW CONSTRUCTION

OPTIONAL BASE GROUP 11 WITH
TYPE SP STRUCTURAL COURSE (TRAFFIC E) (1.5")
TYPE SP 12.5 STRUCTURAL COURSE (TRAFFIC E) (PG 76-22) (1.5")
AND FRICTION COURSE FC-12.5 (TRAFFIC E) (PG 76-22) (1.5")

TRAFFIC CATA

CURRENT YEAR = 2021 AADT = 6000
ESTIMATED OPENING YEAR = 2025 AADT = 25000
ESTIMATED DESIGN YEAR = 2045 AADT = 38000
K = 9% D = 67.1% T = 7.3% (24 HOUR)
DESIGN HOUR T = 3.7%
DESIGN SPEED = 45 MPH
CONTEXT CLASSIFICATION = 3CR

REVISIONS				ENGINEER OF RECORD	LEE COUNTY DEPARTMENT OF TRANSPORTATION			TYPICAL SECTION (5)	SHEET NO.
DATE	DESCRIPTION	DATE	DESCRIPTION	MARK M. BINTZ JR., P.E. LICENSE NUMBER: 88686 KISINGER CAMPO & ASSOCIATES CORP. 13461 PARKER COMMONS BLVD, STE. 104 FORT MYERS, FL 33912	ROAD NO.	COUNTY	FINANCIAL PROJECT ID		
					ALICO	LEE			17

3/29/2023 5:21:14 PM mbintz
c:\pwworkingdir\kca-pw.bentley.com_kca-pw-01\sergio mesquita\dms39040\TYPSRD02.dgn

THE OFFICIAL RECORD OF THIS SHEET IS THE ELECTRONIC FILE DIGITALLY SIGNED AND SEALED UNDER RULE 61G15-23.004, F.A.C.

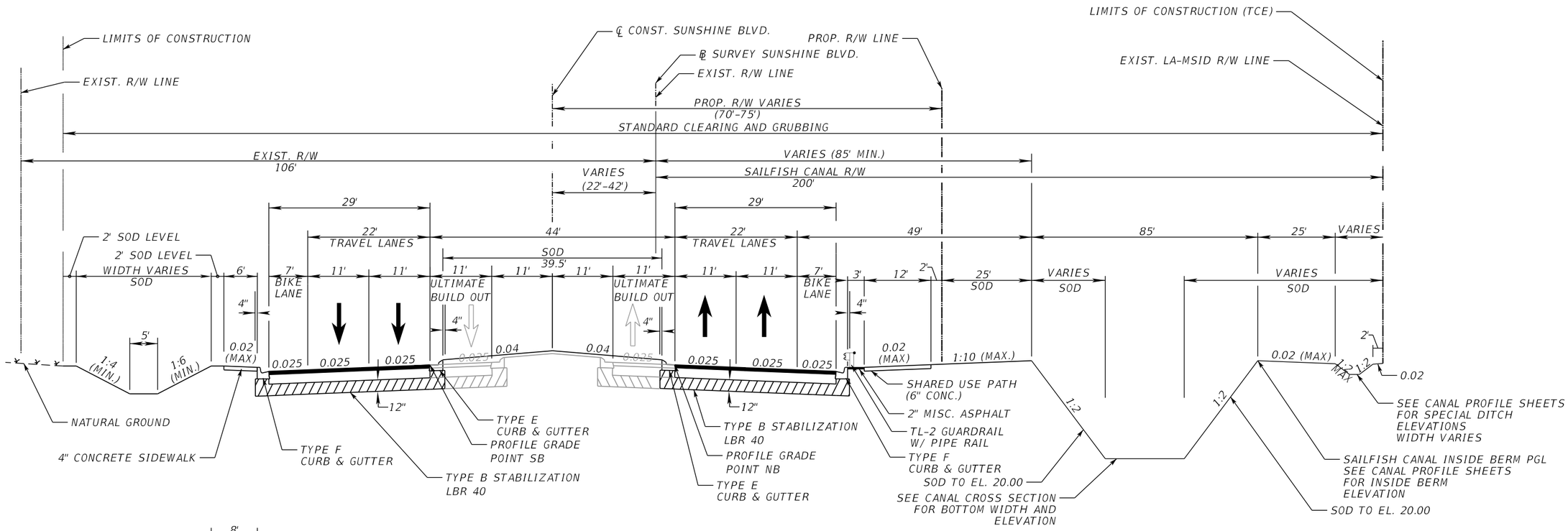

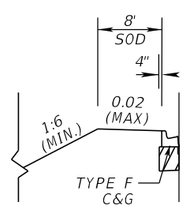

STA. 7124+40.00 TO STA 7143+00.00

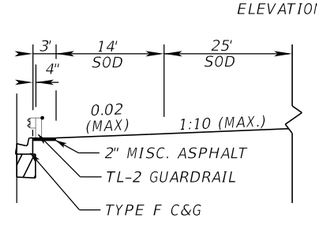

STA. 7124+37.56 TO STA 7138+99.64

SUNSHINE BLVD

STA. 7037+01.67 (LT) TO 7143+00.00 (LT)

STA. 7037+01.67 (RT) TO 7138+00.00 (RT)

N.T.S.

TRAFFIC CATA

CURRENT YEAR = 2021 AADT = 6600
ESTIMATED OPENING YEAR = 2025 AADT = 16500
ESTIMATED DESIGN YEAR = 2045 AADT = 25000
K = 9% D = 59.3% T = 7.3% (24 HOUR)
DESIGN HOUR T = 3.7%
DESIGN SPEED = 45 MPH
CONTEXT CLASSIFICATION = 3CR

NEW CONSTRUCTION

OPTIONAL BASE GROUP 11 WITH
TYPE SP STRUCTURAL COURSE (TRAFFIC E) (1.5")
TYPE SP 12.5 STRUCTURAL COURSE (TRAFFIC E) (PG 76-22) (1.5")
AND FRICTION COURSE FC-12.5 (TRAFFIC E) (PG 76-22) (1.5")

REVISIONS				ENGINEER OF RECORD	LEE COUNTY DEPARTMENT OF TRANSPORTATION			TYPICAL SECTION (6)	SHEET NO.
DATE	DESCRIPTION	DATE	DESCRIPTION	MARK M. BINTZ JR., P.E. LICENSE NUMBER: 88686 KISINGER CAMPO & ASSOCIATES CORP. 13461 PARKER COMMONS BLVD, STE. 104 FORT MYERS, FL 33912	ROAD NO.	COUNTY	FINANCIAL PROJECT ID		18
					ALICO	LEE			

THE OFFICIAL RECORD OF THIS SHEET IS THE ELECTRONIC FILE DIGITALLY SIGNED AND SEALED UNDER RULE 61G15-23.004, F.A.C.

3/29/2023 5:21:14 PM mbintz
C:\pwworkingdir\kca-pw.bentley.com_kca-pw-01\samuel.baumley\dms39040\TYPSRD02.dgn

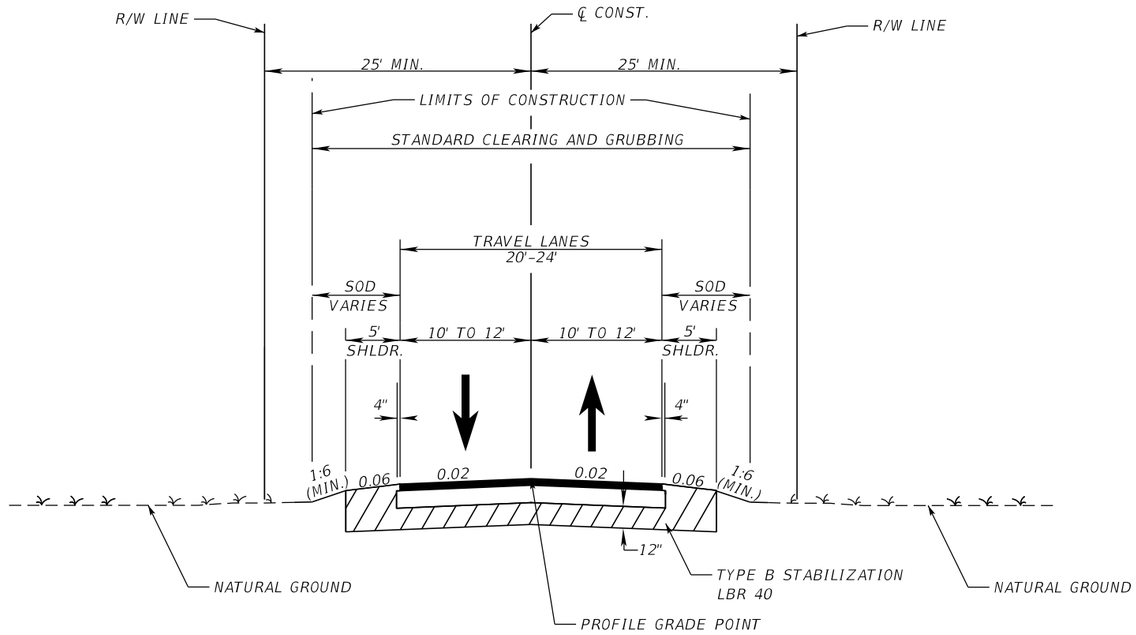

GREEN MEADOW RD.

STA. 10+00.00 TO STA. 23+82.78

MEADOW RD.

STA. 45+74.37 TO STA. 47+50.29

STA. 50+43.25 TO STA. 51+86.46

40TH ST. SW

STA. 79+05.10 TO STA. 79+66.40

STA. 80+70.25 TO STA. 81+63.84

23RD ST. SW

STA. 154+47.89 TO STA. 155+42.83

STA. 156+44.91 TO STA. 156+87.17

N.T.S.

NEW CONSTRUCTION

OPTIONAL BASE GROUP 11 WITH
TYPE SP STRUCTURAL COURSE (TRAFFIC C) (1.5")
AND FRICTION COURSE FC-12.5 (TRAFFIC C) (PG 76-22) (1.5")

TRAFFIC CATA
GREEN MEADOW RD.

CURRENT YEAR = 2021 AADT = 700
ESTIMATED OPENING YEAR = 2025 AADT = 700
ESTIMATED DESIGN YEAR = 2045 AADT = 700
K = 10.5% D = 57.0% T = 38.0% (24 HOUR)
DESIGN HOUR T = 19.0%
DESIGN SPEED = 25 MPH
CONTEXT CLASSIFICATION = C2

REVISIONS				ENGINEER OF RECORD	LEE COUNTY DEPARTMENT OF TRANSPORTATION			TYPICAL SECTION (7)	SHEET NO.
DATE	DESCRIPTION	DATE	DESCRIPTION	MARK M. BINTZ JR., P.E. LICENSE NUMBER: 88686 KISINGER CAMPO & ASSOCIATES CORP. 13461 PARKER COMMONS BLVD, STE. 104 FORT MYERS, FL 33912	ROAD NO.	COUNTY	FINANCIAL PROJECT ID		19
					ALICO	LEE			

3/29/2023 5:21:15 PM mbintz
C:\pwworkingdir\kca-pw.bentley.com_kca-pw-01\sergio.mesquita\dms39040\TYPSRD02.dgn

THE OFFICIAL RECORD OF THIS SHEET IS THE ELECTRONIC FILE DIGITALLY SIGNED AND SEALED UNDER RULE 61G15-23.004, F.A.C.

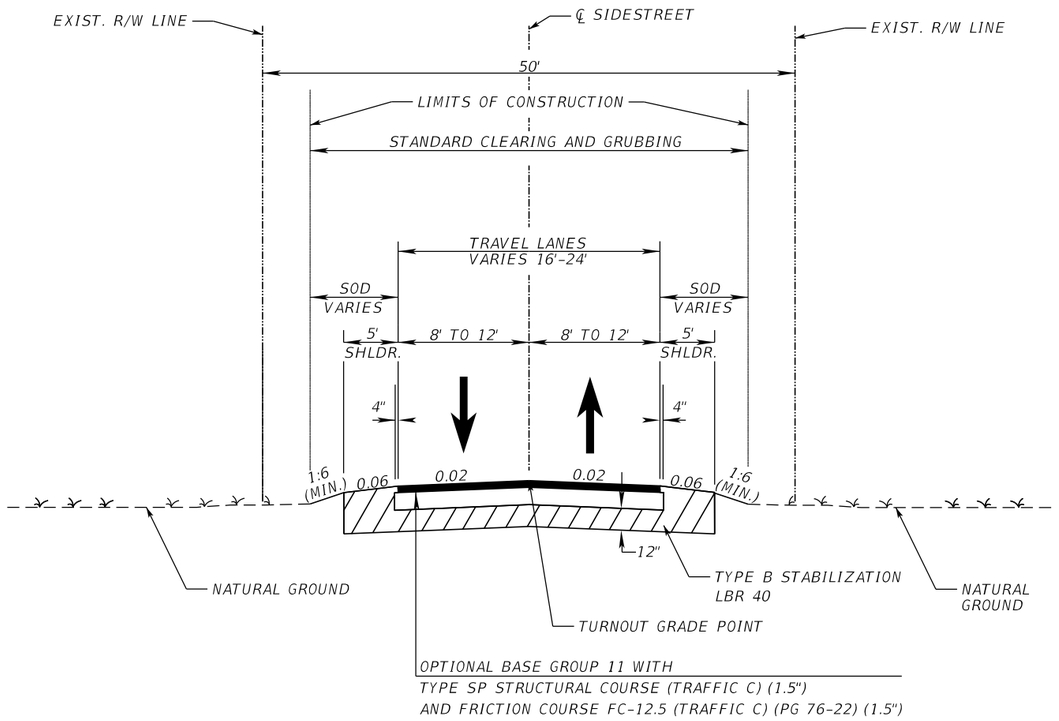

SIDE STREET TURNOUT DETAIL

NTS

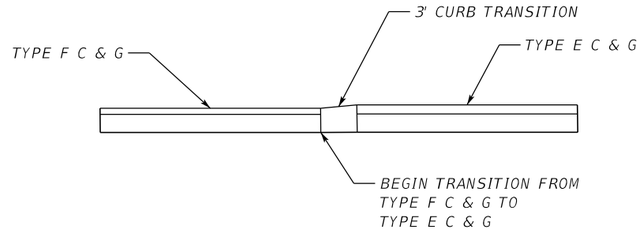

ALIGNMENT	STATION	OFFSET
℄ CONST. ALICO RD.	667+07.15	51' LT.
℄ CONST. ALICO RD.	666+25.58	83.14' RT
℄ CONST. SUNSHINE BLVD.	7031+03.51	56.50' RT
℄ CONST. SUNSHINE BLVD.	7032+41.97	66.77' LT

CURB TRANSITION DETAIL

NTS

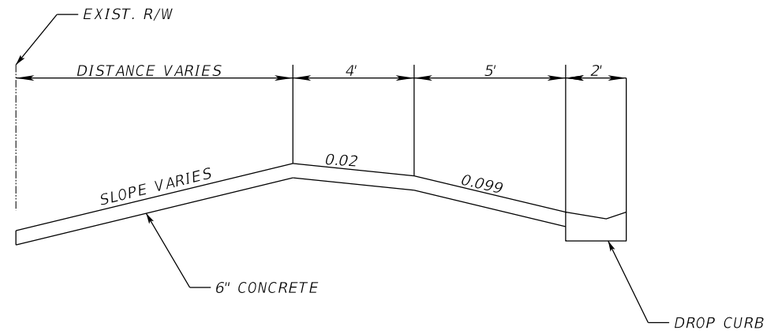

CURBED DRIVEWAY (PROFILE) DETAIL

NTS

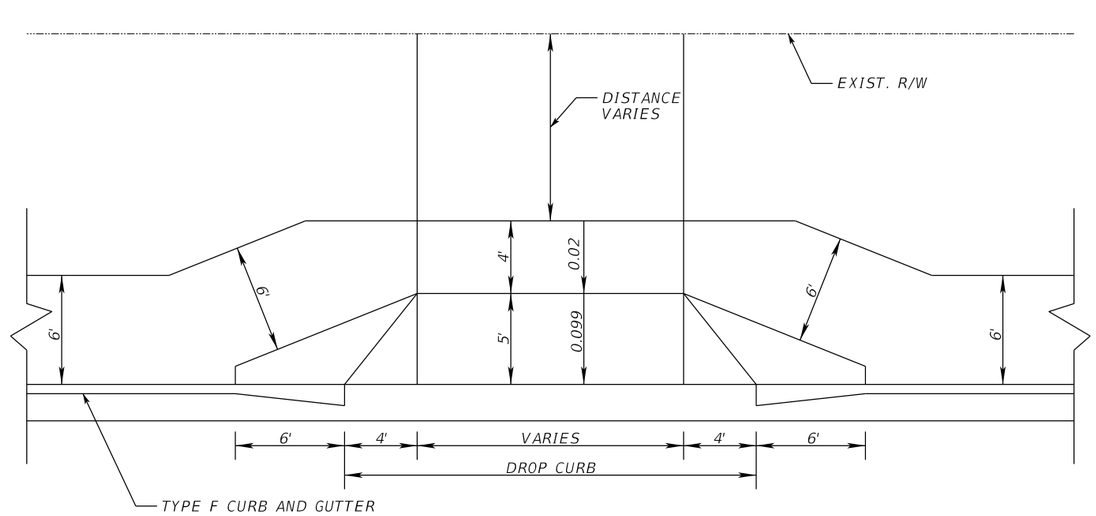

CURBED DRIVEWAY (PROFILE) DETAIL

NTS

REVISIONS			
DATE	DESCRIPTION	DATE	DESCRIPTION

ENGINEER OF RECORD

MARK M. BINTZ JR., P.E.
LICENSE NUMBER: 88686
KISINGER CAMPO & ASSOCIATES CORP.
13461 PARKER COMMONS BLVD, STE. 104
FORT MYERS, FL 33912

LEE COUNTY
DEPARTMENT OF TRANSPORTATION

ROAD NO.	COUNTY	FINANCIAL PROJECT ID
ALICO	LEE	

TYPICAL SECTION DETAILS

SHEET NO. 20

THE OFFICIAL RECORD OF THIS SHEET IS THE ELECTRONIC FILE DIGITALLY SIGNED AND SEALED UNDER RULE 61G15-23.004, F.A.C.

3/29/2023 5:21:40 PM mbintz
C:\pwworkingdir\kca-pw.bentley.com_kca-pw-01\sergio mesquita\dms39040\TYPSRD02.dgn

MATCH LINE 7056+00

℄ CONST. SUNSHINE BLVD.

N00°38'48"W

PI STA. 43+65.48
Δ = 00°36'08" LT

PT STA. +72.45

CURVE S2

℄ SURVEY SUNSHINE BLVD.

STA. 7034+22.19
℄ CONST. SUNSHINE BLVD. =
STA. 52+22.19
END ℄ CONST. MEADOW RD. 1

S59°21'26"E

BEGIN ℄ CONST. MEADOW RD. 1
STA. 50+12.19

CURVE S1

STA. 7030+22.50
℄ CONST. SUNSHINE BLVD. =
STA. 816+62.90
℄ SURVEY SR 82

PC STA. 1788+00.00
℄ CONST. SR 82 =
STA. 793+37.83
℄ SURVEY. SR 82

PI STA. 814+99.08
Δ = 00°00'43" RT

℄ SURVEY SR 82

℄ SURVEY SR 82
STA. 813+69.91 =
STA. 667+79.43
END ℄ SURVEY ALICO RD.

N01°14'56"W

PRC STA. +44.59

STA. 7034+10.19
℄ CONST. SUNSHINE BLVD. =
STA. 45+10.19
BEGIN ℄ CONST. MEADOW RD. 2
S63°35'21"E

END ℄ CONST. MEADOW RD. 2
STA. 48+49.65

92°51'42" TC

STA. 30+00.00
BEGIN ℄ SURVEY SUNSHINE BLVD. =
STA. 817+30.54
℄ SURVEY SR 82

PT STA. 1831+97.21
℄ CONST. SR 82 =
STA. 837+31.34
℄ SURVEY SR 82

CURVE C4

END ℄ CONST. SR 82
STA. 1836+97.21

1785 1790 1795 1800 1805 1810 1815 1820 1825 1830 1835 1850

S64°22'06"E

S64°22'6"E

S64°21'23"E

S64°21'23"E

CURVE C3

℄ CONST. SR 82

PRC STA. 1823+74.29

BEGIN ℄ CONST. SR 82
STA. 1785+00.00
STA. 790+37.83
℄ SURVEY SR 82

CURVE C1

℄ CONST. SR 82

PRC STA. +23.68

PT STA. 647+76.

CURVE C2
℄ CONST. SR 82
STA. 1808+15.78 =
STA. 667+08.77
℄ SURVEY ALICO RD.
PT STA. 662+22.03

N40°37'54"W

PC STA. 653+50.07

PT STA. 669+07.38
℄ CONST. ALICO RD. =
PC STA. 7029+54.51
℄ CONST. SUNSHINE BLVD. =
STA. 1811+32.59
℄ CONST. SR 82

CURVE C16

℄ SURVEY ALICO RD.

CURVE A20

N76°18'19"W

PC STA. +54.32

N69°23'41"W

PC STA. 655+02.95

BEGIN PROJECT (PHASE III)
STA. 655+00.00

PT STA. 651+40.34

℄ CONST. ALICO RD.

CURVE A19

660 665 655 650 645

CURVE S1 DATA
PI STA. = 7032+04.38
Δ = 27°31'46" (LT)
D = 05°37'02"
T = 249.87'
L = 490.09'
R = 1,020.00'
PC STA. = 7029+54.51
PRC STA. = 7034+44.59
e = (+) 0.025 NB
(-) 0.025 SB

CURVE S2 DATA
PI STA. = 7038+58.70
Δ = 04°06'47" (RT)
D = 00°29'49"
T = 414.11'
L = 827.86'
R = 11,532.50'
PC STA. = 7034+44.59
PRC STA. = 7042+72.45
e = NC

N

0 100 500
Feet

(#) CORRESPONDS TO PLAN SHEET

CURVE C1 DATA
PI STA. = 1792+12.07
Δ = 04°42'59" (RT)
D = 00°34'21"
T = 412.07'
L = 823.68'
R = 10,006.50'
PRC STA. = 1788+00.00
PT STA. = 1796+23.68
e = NC

CURVE C2 DATA
PI STA. = 1800+35.95
Δ = 04°42'59" (LT)
D = 00°34'20"
T = 412.28'
L = 824.09'
R = 10,011.50'
PRC STA. = 1796+23.68
PT STA. = 1804+47.76
e = NC

CURVE C16 DATA
PI STA. = 658+70.24
Δ = 28°45'47" (LT)
D = 04°00'00"
T = 367.28'
L = 719.08'
R = 1432.39'
PC STA. = 655+02.95
PT STA. = 662+22.03
e = NC

CURVE C3 DATA
PI STA. = 1819+63.91
Δ = 04°42'00" (LT)
D = 00°34'20"
T = 410.84'
L = 821.23'
R = 10,011.50'
PC STA. = 1815+53.07
PRC STA. = 1823+74.29
e = NC

CURVE C4 DATA
PI STA. = 1827+85.99
Δ = 04°42'43" (RT)
D = 00°34'21"
T = 411.69'
L = 822.92'
R = 10,006.50'
PRC STA. = 1823+74.29
PT STA. = 1831+97.21
e = NC

CURVE A20 DATA
PI STA. = 664+68.84
Δ = 53°32'08" (LT)
D = 05°37'02"
T = 514.52'
L = 953.06'
R = 1,020.00'
PC STA. = 659+54.32
PT STA. = 669+07.38
e = (+) 0.025 NB
(-) 0.025 SB

REVISIONS				ENGINEER OF RECORD	LEE COUNTY DEPARTMENT OF TRANSPORTATION			PROJECT LAYOUT (1)	SHEET NO.
DATE	DESCRIPTION	DATE	DESCRIPTION	MARK M. BINTZ JR., P.E. LICENSE NUMBER: 88686 KISINGER CAMPO & ASSOCIATES CORP. 13461 PARKER COMMONS BLVD, STE. 104 FORT MYERS, FL 33912	ROAD NO.	COUNTY	FINANCIAL PROJECT ID		
					ALICO	LEE			21

THE OFFICIAL RECORD OF THIS SHEET IS THE ELECTRONIC FILE DIGITALLY SIGNED AND SEALED UNDER RULE 61G15-23.004, F.A.C.

3/27/2023 8:55:05 PM mbintz
c:\pwworkingdir\kca-pw.bentley.com_kca-pw-01\sergio mesquita\dms39040\PLAYRD02.dgn

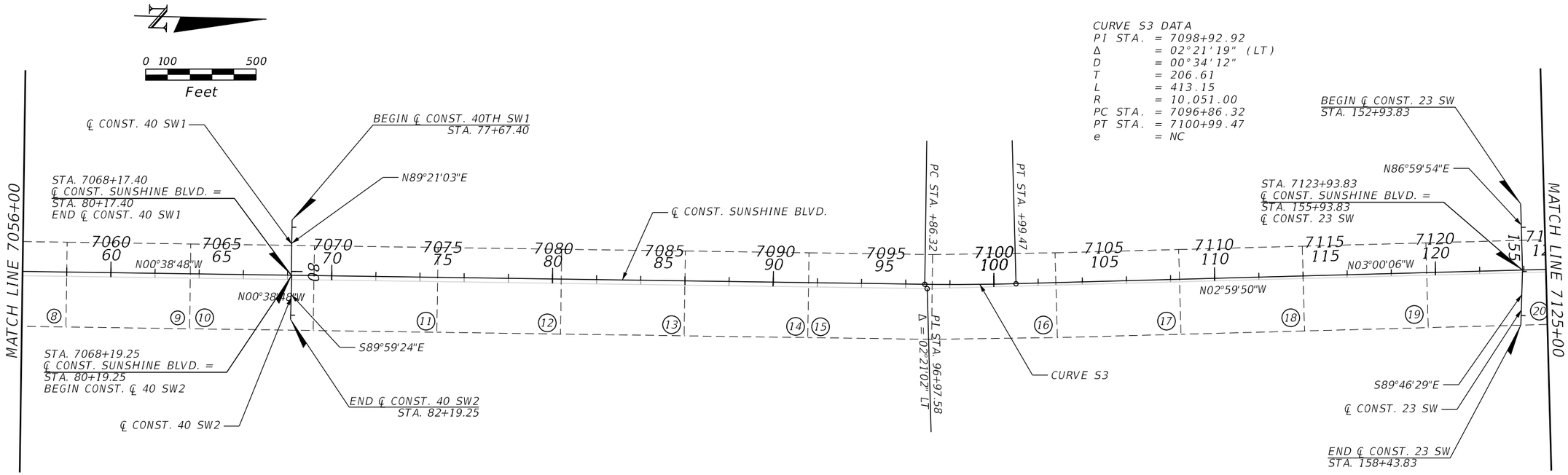

(#) CORRESPONDS TO PLAN SHEET

REVISIONS				ENGINEER OF RECORD	LEE COUNTY DEPARTMENT OF TRANSPORTATION			PROJECT LAYOUT (2)	SHEET NO.
DATE	DESCRIPTION	DATE	DESCRIPTION	MARK M. BINTZ JR., P.E. LICENSE NUMBER: 88686 KISINGER CAMPO & ASSOCIATES CORP. 13461 PARKER COMMONS BLVD, STE. 104 FORT MYERS, FL 33912	ROAD NO.	COUNTY	FINANCIAL PROJECT ID		22
					ALICO	LEE			

THE OFFICIAL RECORD OF THIS SHEET IS THE ELECTRONIC FILE DIGITALLY SIGNED AND SEALED UNDER RULE 61G15-23.004, F.A.C.

3/27/2023 8:55:06 PM mbintz
c:\pwworkingdir\kca-pw.hentley.com_kca-pw-01\sergio mesquita\dms39040\PLAYRD02.dgn

PROJECT CONTROL POINTS

SECTIONS 7 & 8, TOWNSHIP 46 SOUTH, RANGE 26 EAST

LEE COUNTY, FLORIDA

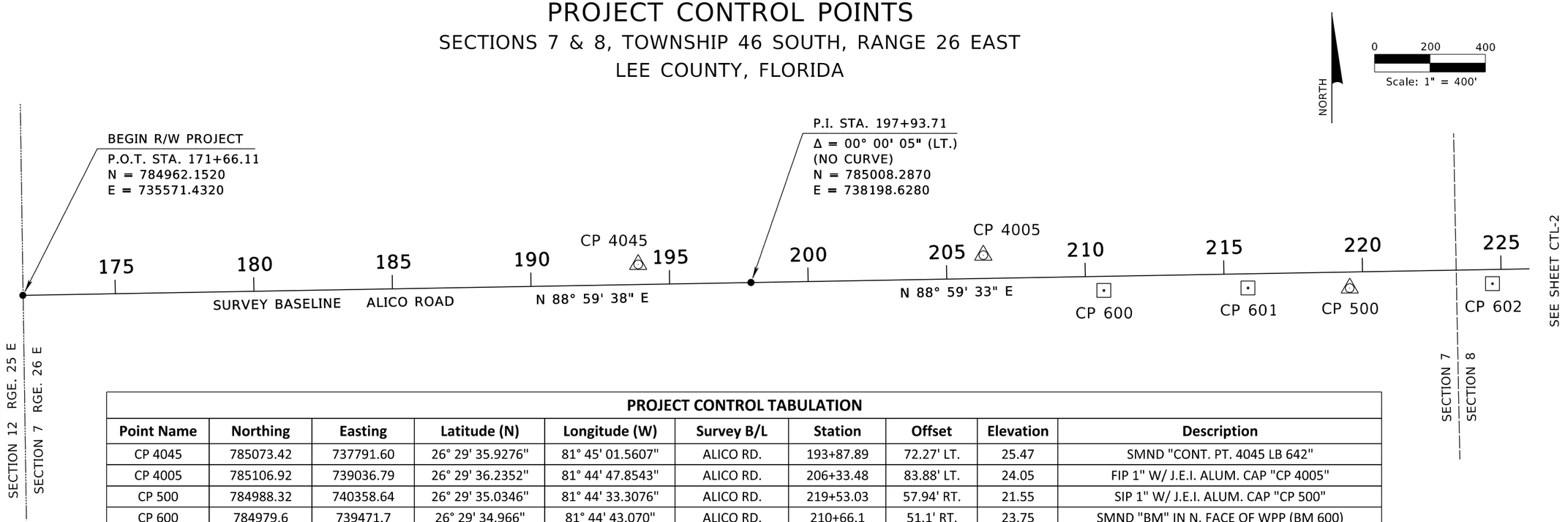

PROJECT CONTROL TABULATION

Point Name	Northing	Easting	Latitude (N)	Longitude (W)	Survey B/L	Station	Offset	Elevation	Description
CP 4045	785073.42	737791.60	26° 29' 35.9276"	81° 45' 01.5607"	ALICO RD.	193+87.89	72.27' LT.	25.47	SMND "CONT. PT. 4045 LB 642"
CP 4005	785106.92	739036.79	26° 29' 36.2352"	81° 44' 47.8543"	ALICO RD.	206+33.48	83.88' LT.	24.05	FIP 1" W/ J.E.I. ALUM. CAP "CP 4005"
CP 500	784988.32	740358.64	26° 29' 35.0346"	81° 44' 33.3076"	ALICO RD.	219+53.03	57.94' RT.	21.55	SIP 1" W/ J.E.I. ALUM. CAP "CP 500"
CP 600	784979.6	739471.7	26° 29' 34.966"	81° 44' 43.070"	ALICO RD.	210+66.1	51.1' RT.	23.75	SMND "BM" IN N. FACE OF WPP (BM 600)
CP 601	784988.5	739991.6	26° 29' 35.044"	81° 44' 37.347"	ALICO RD.	215+86.1	51.3' RT.	23.48	SMND "BM" IN N. FACE OF WPP (BM 601)
CP 602	785004.0	740873.8	26° 29' 35.180"	81° 44' 27.637"	ALICO RD.	224+68.4	51.3' RT.	23.69	SMND "BM" IN N. FACE OF WPP (BM 602)

GENERAL NOTES:

THE PURPOSE OF THIS CONTROL SURVEY IS TO ESTABLISH HORIZONTAL AND VERTICAL CONTROL POINTS TO AID IN FUTURE CONSTRUCTION ALONG ALICO ROAD AND ALICO ROAD EXTENSION.

THIS SURVEY IS IN STANDARD ENGLISH MEASUREMENTS, U.S. SURVEY FEET.

THE BEARINGS AND COORDINATES SHOWN HEREIN ARE BASED ON THE FLORIDA STATE PLANE COORDINATE SYSTEM, WEST ZONE, NORTH AMERICAN DATUM OF 1983, 2011 ADJUSTMENT, DERIVING A BEARING OF S 64° 22' 06" E ALONG THE SURVEY BASELINE OF S.R. 82 BETWEEN P.I. STATION 764+51.91 AND P.I. STATION 814+99.08 FOR THE PURPOSE OF DETERMINING A GEODETIC DIRECTION.

THE PROJECT CONTROL POINTS WERE ESTABLISHED UTILIZING THE FLORIDA PERMANENT REFERENCE NETWORK (FPRN), NATIONAL GEODETIC SURVEY (NGS) MARK DESIGNATION GPS ELCV 53, 2 28 45 27, AND 46 26 08 02 CONTROL MONUMENTS, AND UTILIZING REDUNDANT GLOBAL POSITION SYSTEM (GPS) REAL TIME KINEMATIC (RTK) METHODS.

VERTICAL INFORMATION IS RELATIVE TO THE NORTH AMERICAN VERTICAL DATUM OF 1988 (NAVD 88).

SURVEY BASELINES WERE NOT STAKED IN THE FIELD.

SHEET INDEX	
CTL-1 THRU CTL-13	PROJECT CONTROL

THIS ELECTRONIC DOCUMENT HAS BEEN DIGITALLY SIGNED AND SEALED BY:

SURVEYOR OF RECORD: BEN R. HOMOLA, LS 3950

PRINTED COPY OF THIS ELECTRONIC DOCUMENT IS NOT CONSIDERED SIGNED AND SEALED. THE SIGNATURE MUST BE VERIFIED ON THE ELECTRONIC DOCUMENT.

BEN R. HOMOLA
License Number
3950
STATE OF
FLORIDA
Professional Surveyor and Mapper

SURVEYOR'S CERTIFICATION

I HEREBY CERTIFY THIS PROJECT CONTROL WAS MADE FOR THE PURPOSE OF SURVEYING, DESCRIBING, AND MAPPING THE CONTROL FOR A REFERENCE TO THE SURVEY BASELINES FOR THE TRANSPORTATION FACILITY DEPICTED HEREON AND THAT SAID SURVEY IS IN COMPLIANCE WITH THE STANDARDS OF PRACTICE AS ADOPTED BY THE FLORIDA BOARD OF PROFESSIONAL SURVEYORS AND MAPPERS IN CHAPTER 5J-17, FLORIDA ADMINISTRATIVE CODE PURSUANT TO SECTION 472.027, FLORIDA STATUTES.

THIS DRAWING CONSISTING OF SHEETS CTL-1 THROUGH CTL-13, IS A TRUE, ACCURATE AND COMPLETE DEPICTION OF A FIELD SURVEY PERFORMED BY JOHNSON ENGINEERING, INC., AND AIM ENGINEERING & SURVEYING, INC. AND COMPLETED IN JANUARY 2023.

_____
SURVEYOR : BEN R. HOMOLA
FLORIDA PROFESSIONAL SURVEYOR AND MAPPER LS 3950
AIM ENGINEERING & SURVEYING, INC.
DATE:

PAPER COPY NOT VALID WITHOUT THE ORIGINAL SIGNATURE AND SEAL OF A FLORIDA LICENSED SURVEYOR AND MAPPER.

SEE SHEET CTL-2 FOR LEGEND

REVISIONS				ENGINEER OF RECORD	LEE COUNTY DEPARTMENT OF TRANSPORTATION				SHEET NO.
DATE	DESCRIPTION	DATE	DESCRIPTION	MARK M. BINTZ JR., P.E. LICENSE NUMBER: 88686 KISINGER CAMPO & ASSOCIATES CORP. 13461 PARKER COMMONS BLVD, STE. 104 FORT MYERS, FL 33912	ROAD NO.	COUNTY	FINANCIAL PROJECT ID	PROJECT CONTROL	23
					ALICO	LEE			

THE OFFICIAL RECORD OF THIS SHEET IS THE ELECTRONIC FILE DIGITALLY SIGNED AND SEALED UNDER RULE 61G15-23.004, F.A.C.

3/28/2023 8:42:33 AM mbintz
c:\pwworkingdir\kca-pw.bentley.com_kca-pw-01\mark bintz\dms39055\CTLSR002.dgn

PROJECT CONTROL POINTS

SECTIONS 7 & 8, TOWNSHIP 46 SOUTH, RANGE 26 EAST

LEE COUNTY, FLORIDA

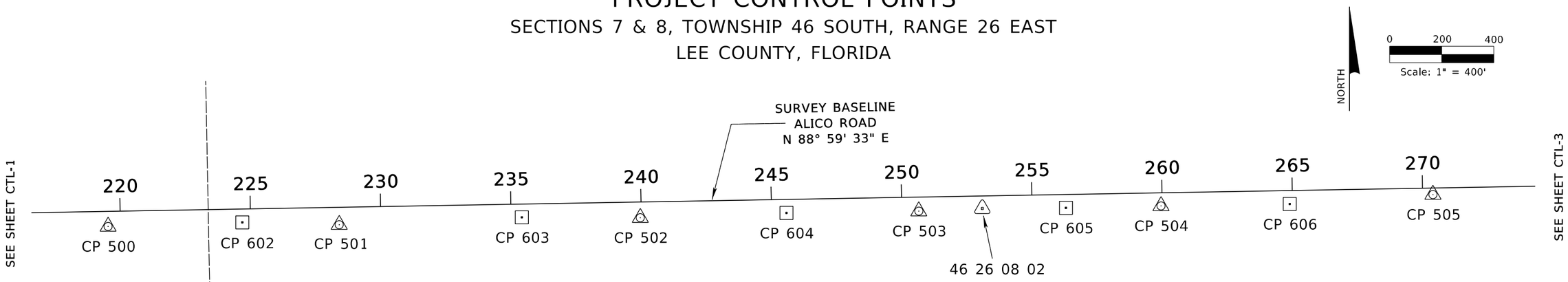

PROJECT CONTROL TABULATION

Point Name	Northing	Easting	Latitude (N)	Longitude (W)	Survey B/L	Station	Offset	Elevation	Description
CP 500	784988.32	740358.64	26° 29' 35.0346"	81° 44' 33.3076"	ALICO RD.	219+53.03	57.94' RT.	21.55	SIP 1" W/ J.E.I. ALUM. CAP "CP 500"
CP 501	784995.10	741245.76	26° 29' 35.0840"	81° 44' 23.5430"	ALICO RD.	228+40.14	66.76' RT.	23.24	SIP 1" W/ J.E.I. ALUM. CAP "CP 501"
CP 502	785021.87	742401.38	26° 29' 35.3258"	81° 44' 10.8228"	ALICO RD.	239+96.05	60.32' RT.	22.90	SIP 1" W/ J.E.I. ALUM. CAP "CP 502"
CP 503	785047.21	743470.49	26° 29' 35.5549"	81° 43' 59.0547"	ALICO RD.	250+65.44	53.78' RT.	23.28	SIP 1" W/ J.E.I. ALUM. CAP "CP 503"
46 26 08 02	785057.45	743714.24	26° 29' 35.6513"	81° 43' 56.3715"	ALICO RD.	253+09.33	47.83' RT.	--------	FCM 4"X4" W/ 3" DISK "GPS 02 46 26 08 LB 642"
CP 504	785067.19	744400.22	26° 29' 35.7336"	81° 43' 48.8208"	ALICO RD.	259+95.38	50.15' RT.	23.45	SIP 1" W/ J.E.I. ALUM. CAP "CP 504"
CP 505	785110.74	745443.96	26° 29' 36.1430"	81° 43' 37.3316"	ALICO RD.	270+39.72	24.96' RT.	25.95	SMND "CONT. PT. 505 LB 642"
CP 602	785004.0	740873.8	26° 29' 35.180"	81° 44' 27.637"	ALICO RD.	224+68.4	51.3' RT.	23.69	SMND "BM" IN N. FACE OF WPP (BM 602)
CP 603	785023.4	741946.8	26° 29' 35.350"	81° 44' 15.826"	ALICO RD.	235+41.5	50.8' RT.	25.19	SMND "BM" IN N. FACE OF WPP (BM 603)
CP 604	785040.3	742962.6	26° 29' 35.497"	81° 44' 04.646"	ALICO RD.	245+57.5	51.8' RT.	26.29	SMND "BM" IN N. FACE OF WPP (BM 604)
CP 605	785059.7	744035.1	26° 29' 35.667"	81° 43' 52.839"	ALICO RD.	256+30.2	51.2' RT.	25.85	SMND "BM" IN N. FACE OF WPP (BM 605)
CP 606	785074.4	744894.3	26° 29' 35.795"	81° 43' 43.382"	ALICO RD.	264+89.5	51.6' RT.	26.16	SMND "BM" IN N. FACE OF WPP (BM 606)

LEGEND

AHD.	= AHEAD	ID	= IDENTIFICATION	R	= RADIUS
ALUM.	= ALUMINUM	INC.	= INCORPORATED	RD.	= ROAD
BK.	= BACK	J.E.I.	= JOHNSON ENGINEERING INC. LB 642	RGE.	= RANGE
B/L	= BASELINE	L	= LENGTH OF CURVE	RT.	= RIGHT
BLVD.	= BOULEVARD	LB	= LICENSED BUSINESS	R/W	= RIGHT OF WAY
BM	= BENCHMARK	LS	= LICENSED SURVEYOR	SIP	= SET IRON PIPE
CPP	= CONCRETE POWER POLE	LT.	= LEFT	SIRC	= SET IRON ROD AND CAP
D	= DEGREE OF CURVE ARC	N	= NORTHING COORDINATE VALUE	SMND	= SET MAG NAIL & DISK
E	= EASTING COORDINATE VALUE	NGS	= NATIONAL GEODETIC SURVEY	S.R.	= STATE ROAD
EXT.	= EXTENSION	NO.(#)	= NUMBER	ST.	= STREET
FCM	= FOUND CONCRETE MONUMENT	NAVD 88	= NORTH AMERICAN VERTICAL DATUM 1988	STA.	= STATION NUMBER
FDOT	= FLORIDA DEPARTMENT OF TRANSPORTATION	P.C.	= POINT OF CURVATURE	T	= TANGENT
FIP	= FOUND IRON PIPE	P.I.	= POINT OF INTERSECTION	TWP.	= TOWNSHIP
FIR	= FOUND IRON ROD	P.O.T.	= POINT ON TANGENT	W/	= WITH
FIRC	= FOUND IRON ROD AND CAP	P.R.C.	= POINT OF REVERSE CURVATURE	WPP	= WOOD POWER POLE
FMND	= FOUND MAG NAIL & DISK	P.T.	= POINT OF TANGENCY	Δ	= CURVE DELTA ANGLE

SEE SHEET CTL-1 FOR GENERAL NOTES

REVISIONS				ENGINEER OF RECORD	LEE COUNTY DEPARTMENT OF TRANSPORTATION				SHEET NO.
DATE	DESCRIPTION	DATE	DESCRIPTION	MARK M. BINTZ JR., P.E. LICENSE NUMBER: 88686 KISINGER CAMPO & ASSOCIATES CORP. 13461 PARKER COMMONS BLVD, STE. 104 FORT MYERS, FL 33912	ROAD NO.	COUNTY	FINANCIAL PROJECT ID	PROJECT CONTROL	24
					ALICO	LEE			

THE OFFICIAL RECORD OF THIS SHEET IS THE ELECTRONIC FILE DIGITALLY SIGNED AND SEALED UNDER RULE 61G15-23.004, F.A.C.

3/28/2023 8:42:33 AM mbintz
c:\pwworkingdir\kca-pw.bentley.com_kca-pw-01\mark.bintz\dms39055\CTLSRD02.dgn

PROJECT CONTROL POINTS

SECTIONS 4, 8 & 9, TOWNSHIP 46 SOUTH, RANGE 26 EAST

LEE COUNTY, FLORIDA

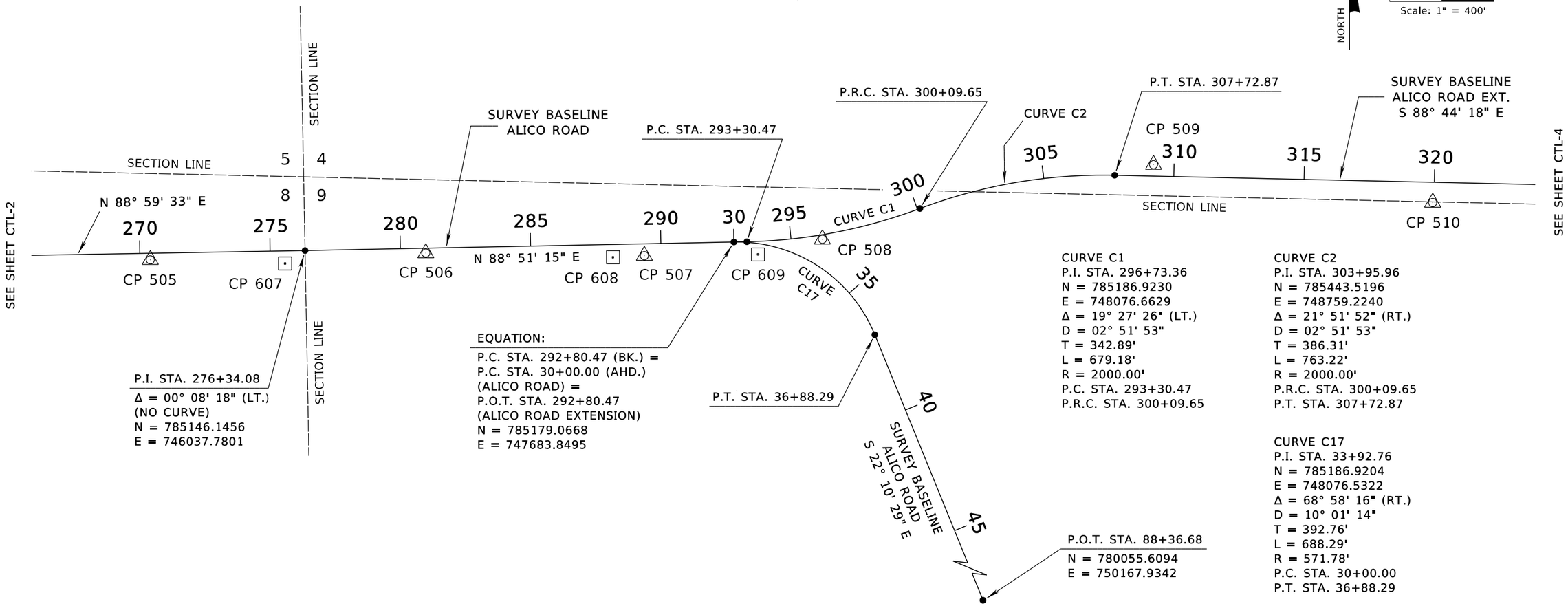

CURVE C1
P.I. STA. 296+73.36
N = 785186.9230
E = 748076.6629
Δ = 19° 27' 26" (LT.)
D = 02° 51' 53"
T = 342.89'
L = 679.18'
R = 2000.00'
P.C. STA. 293+30.47
P.R.C. STA. 300+09.65

CURVE C2
P.I. STA. 303+95.96
N = 785443.5196
E = 748759.2240
Δ = 21° 51' 52" (RT.)
D = 02° 51' 53"
T = 386.31'
L = 763.22'
R = 2000.00'
P.R.C. STA. 300+09.65
P.T. STA. 307+72.87

CURVE C17
P.I. STA. 33+92.76
N = 785186.9204
E = 748076.5322
Δ = 68° 58' 16" (RT.)
D = 10° 01' 14"
T = 392.76'
L = 688.29'
R = 571.78'
P.C. STA. 30+00.00
P.T. STA. 36+88.29

PROJECT CONTROL TABULATION

Point Name	Northing	Easting	Latitude (N)	Longitude (W)	Survey B/L	Station	Offset	Elevation	Description
CP 505	785110.74	745443.96	26° 29' 36.1430"	81° 43' 37.3316"	ALICO RD.	270+39.72	24.96' RT.	25.95	SMND "CONT. PT. 505 LB 642"
CP 506	785136.62	746501.35	26° 29' 36.3770"	81° 43' 25.6925"	ALICO RD.	280+97.36	18.79' RT.	26.57	SMND "CONT. PT. 506 LB 642"
CP 507	785126.60	747340.23	26° 29' 36.2598"	81° 43' 16.4593"	ALICO RD.	289+35.87	45.58' RT.	25.92	SMND "CONT. PT. 507 LB 642"
CP 508	785189.44	748023.69	26° 29' 36.8674"	81° 43' 08.9351"	ALICO RD. EXT.	296+18.95	17.37' RT.	28.18	FMND "TRAV PT"
CP 509	785475.81	749294.64	26° 29' 39.6759"	81° 42' 54.9390"	ALICO RD. EXT.	309+21.13	44.07' LT.	23.69	SIP 1" W/ J.E.I. ALUM. CAP "CP 509"
CP 510	785330.41	750366.17	26° 29' 38.2122"	81° 42' 43.1483"	ALICO RD. EXT.	319+95.61	77.70' RT.	23.11	SIP 1" W/ J.E.I. ALUM. CAP "CP 510"
CP 607	785096.5	745961.1	26° 29' 35.991"	81° 43' 31.640"	ALICO RD.	275+56.5	48.3' RT.	26.47	SMND "BM" IN N. FACE OF WPP (BM 607)
CP 608	785120.4	747219.7	26° 29' 36.201"	81° 43' 17.786"	ALICO RD.	288+15.2	49.3' RT.	26.85	SMND "BM" IN N. FACE OF WPP (BM 608)
CP 609	785131.4	747776.6	26° 29' 36.298"	81° 43' 11.656"	ALICO RD. EXT.	293+71.2	49.9' RT.	26.47	SMND "BM" IN N. FACE OF CPP (BM 609)

SEE SHEET CTL-1 FOR GENERAL NOTES, SEE SHEET CTL-2 FOR LEGEND

REVISIONS			
DATE	DESCRIPTION	DATE	DESCRIPTION

ENGINEER OF RECORD
MARK M. BINTZ JR., P.E.
LICENSE NUMBER: 88686
KISINGER CAMPO & ASSOCIATES CORP.
13461 PARKER COMMONS BLVD, STE. 104
FORT MYERS, FL 33912

LEE COUNTY
DEPARTMENT OF TRANSPORTATION

ROAD NO.	COUNTY	FINANCIAL PROJECT ID
ALICO	LEE	

PROJECT CONTROL

SHEET NO. 25

THE OFFICIAL RECORD OF THIS SHEET IS THE ELECTRONIC FILE DIGITALLY SIGNED AND SEALED UNDER RULE 61G15-23.004, F.A.C.

3/28/2023 8:42:34 AM mbintz
c:\pwworkingdir\kca-pw.bentley.com_kca-pw-01\mark.bintz\dms39055\CTLSRD02.dgn

PROJECT CONTROL POINTS

SECTIONS 3, 4 & 9, TOWNSHIP 46 SOUTH, RANGE 26 EAST
LEE COUNTY, FLORIDA

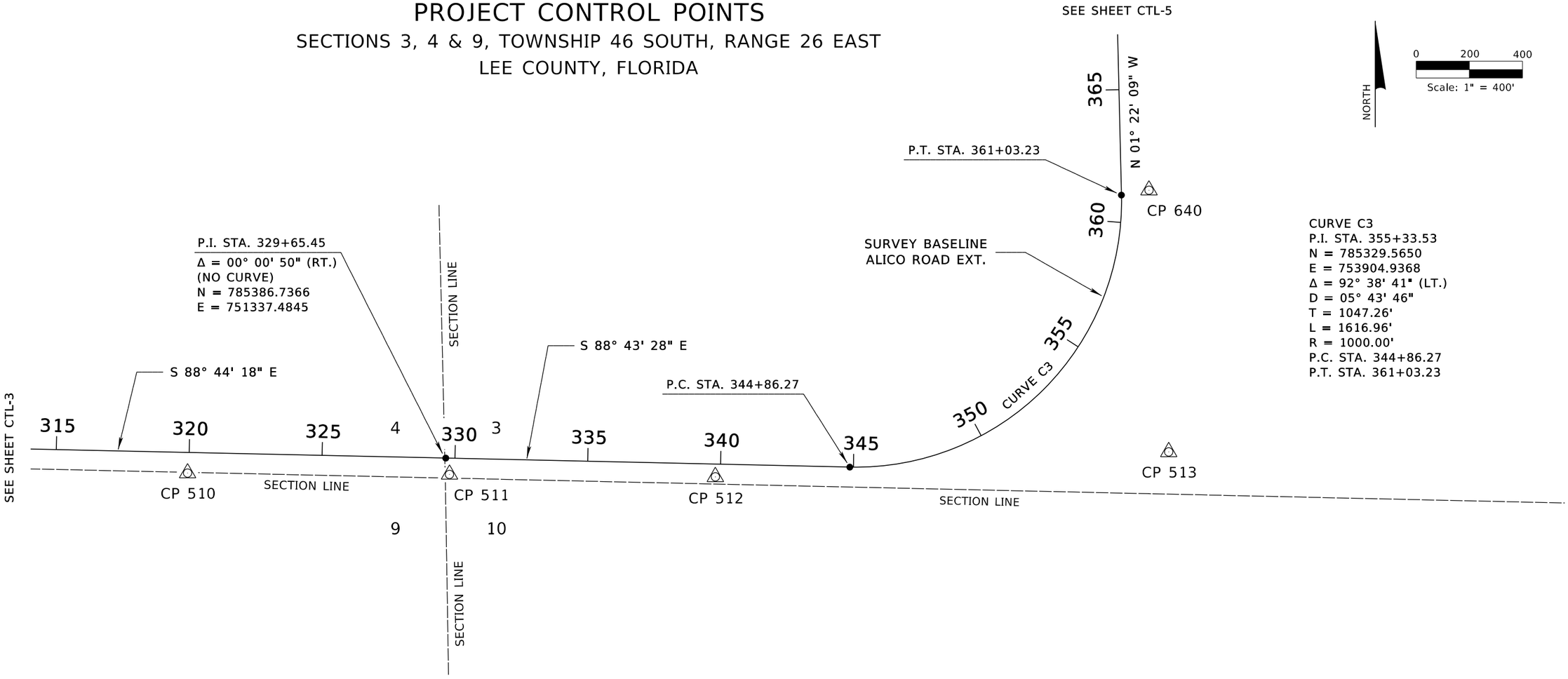

PROJECT CONTROL TABULATION

Point Name	Northing	Easting	Latitude (N)	Longitude (W)	Survey B/L	Station	Offset	Elevation	Description
CP 510	785330.41	750366.17	26° 29' 38.2122"	81° 42' 43.1483"	ALICO RD. EXT.	319+95.61	77.70' RT.	23.11	SIP 1" W/ J.E.I. ALUM. CAP "CP 510"
CP 511	785325.35	751351.64	26° 29' 38.1401"	81° 42' 32.3015"	ALICO RD. EXT.	329+80.97	61.05' RT.	26.23	SIP 1" W/ J.E.I. ALUM. CAP "CP 511"
CP 512	785316.24	752351.93	26° 29' 38.0273"	81° 42' 21.2917"	ALICO RD. EXT.	339+81.21	47.90' RT.	26.57	SIP 1" W/ J.E.I. ALUM. CAP "CP 512"
CP 513	785410.06	754057.81	26° 29' 38.9175"	81° 42' 02.5129"	ALICO RD. EXT.	354+04.35	508.38' RT.	25.75	SIP 1" W/ J.E.I. ALUM. CAP "CP 513"
CP 640	786394.81	753983.56	26° 29' 48.6723"	81° 42' 03.3049"	ALICO RD. EXT.	361+19.03	104.05' RT.	24.13	SIP 1/2" W/ CAP "CONT. PT. LB 642"

SEE SHEET CTL-1 FOR GENERAL NOTES, SEE SHEET CTL-2 FOR LEGEND

REVISIONS				ENGINEER OF RECORD	LEE COUNTY DEPARTMENT OF TRANSPORTATION				SHEET NO.
DATE	DESCRIPTION	DATE	DESCRIPTION	MARK M. BINTZ JR., P.E. LICENSE NUMBER: 88686 KISINGER CAMPO & ASSOCIATES CORP. 13461 PARKER COMMONS BLVD, STE. 104 FORT MYERS, FL 33912	ROAD NO.	COUNTY	FINANCIAL PROJECT ID	PROJECT CONTROL	26
					ALICO	LEE			

THE OFFICIAL RECORD OF THIS SHEET IS THE ELECTRONIC FILE DIGITALLY SIGNED AND SEALED UNDER RULE 61G15-23.004, F.A.C.

3/28/2023 8:42:34 AM mbintz
c:\pwworkingdir\kca-pw.bentley.com_kca-pw-01\mark.bintz\dms39055\CTLSRD02.dgn

PROJECT CONTROL POINTS

SECTION 3, TOWNSHIP 46 SOUTH, RANGE 26 EAST
SECTION 34, TOWNSHIP 45 SOUTH, RANGE 26 EAST
LEE COUNTY, FLORIDA

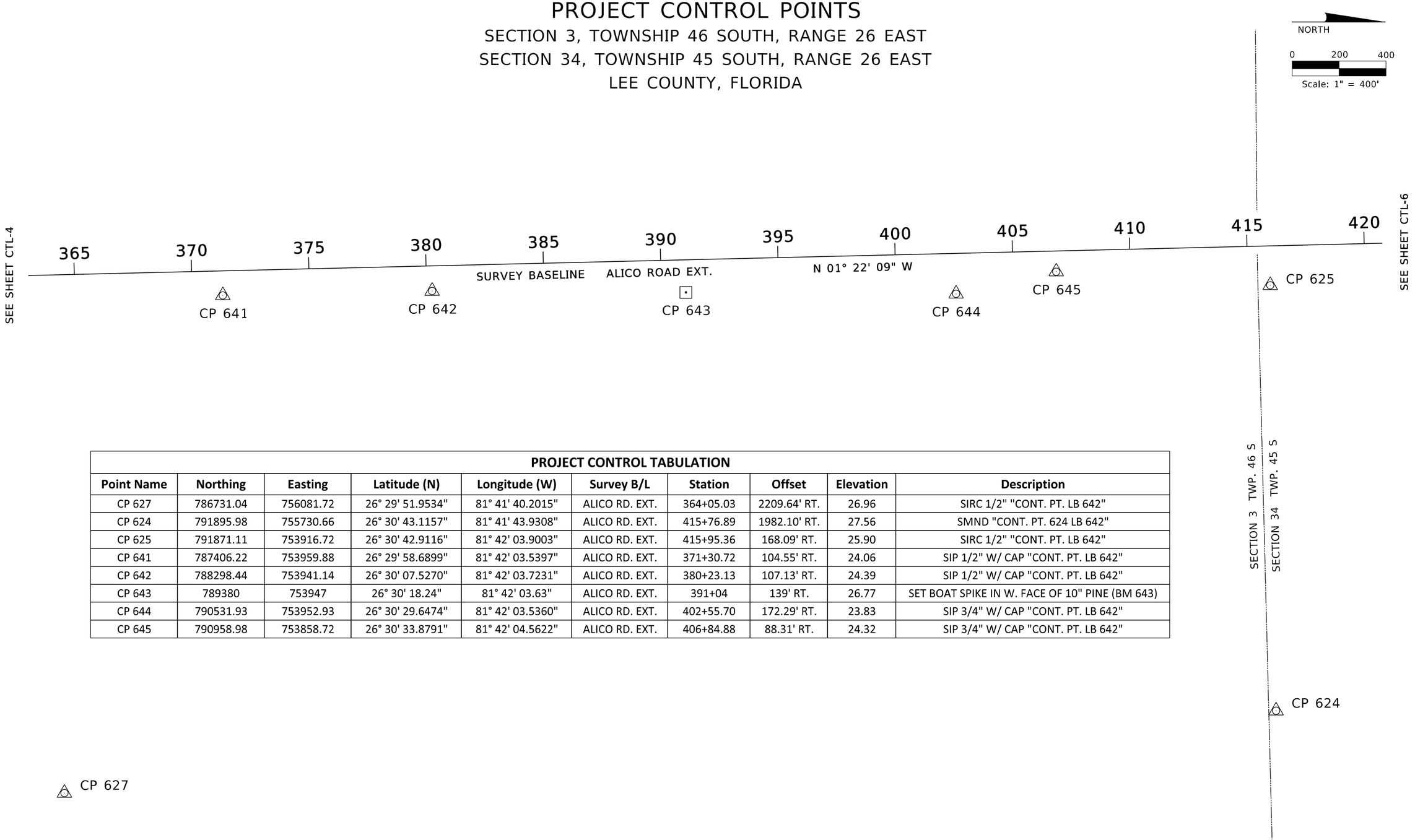

PROJECT CONTROL TABULATION

Point Name	Northing	Easting	Latitude (N)	Longitude (W)	Survey B/L	Station	Offset	Elevation	Description
CP 627	786731.04	756081.72	26° 29' 51.9534"	81° 41' 40.2015"	ALICO RD. EXT.	364+05.03	2209.64' RT.	26.96	SIRC 1/2" "CONT. PT. LB 642"
CP 624	791895.98	755730.66	26° 30' 43.1157"	81° 41' 43.9308"	ALICO RD. EXT.	415+76.89	1982.10' RT.	27.56	SMND "CONT. PT. 624 LB 642"
CP 625	791871.11	753916.72	26° 30' 42.9116"	81° 42' 03.9003"	ALICO RD. EXT.	415+95.36	168.09' RT.	25.90	SIRC 1/2" "CONT. PT. LB 642"
CP 641	787406.22	753959.88	26° 29' 58.6899"	81° 42' 03.5397"	ALICO RD. EXT.	371+30.72	104.55' RT.	24.06	SIP 1/2" W/ CAP "CONT. PT. LB 642"
CP 642	788298.44	753941.14	26° 30' 07.5270"	81° 42' 03.7231"	ALICO RD. EXT.	380+23.13	107.13' RT.	24.39	SIP 1/2" W/ CAP "CONT. PT. LB 642"
CP 643	789380	753947	26° 30' 18.24"	81° 42' 03.63"	ALICO RD. EXT.	391+04	139' RT.	26.77	SET BOAT SPIKE IN W. FACE OF 10" PINE (BM 643)
CP 644	790531.93	753952.93	26° 30' 29.6474"	81° 42' 03.5360"	ALICO RD. EXT.	402+55.70	172.29' RT.	23.83	SIP 3/4" W/ CAP "CONT. PT. LB 642"
CP 645	790958.98	753858.72	26° 30' 33.8791"	81° 42' 04.5622"	ALICO RD. EXT.	406+84.88	88.31' RT.	24.32	SIP 3/4" W/ CAP "CONT. PT. LB 642"

SEE SHEET CTL-1 FOR GENERAL NOTES, SEE SHEET CTL-2 FOR LEGEND

REVISIONS				ENGINEER OF RECORD	LEE COUNTY DEPARTMENT OF TRANSPORTATION			PROJECT CONTROL	SHEET NO.
DATE	DESCRIPTION	DATE	DESCRIPTION	MARK M. BINTZ JR., P.E. LICENSE NUMBER: 88686 KISINGER CAMPO & ASSOCIATES CORP. 13461 PARKER COMMONS BLVD, STE. 104 FORT MYERS, FL 33912	ROAD NO.	COUNTY	FINANCIAL PROJECT ID		27
					ALICO	LEE			

THE OFFICIAL RECORD OF THIS SHEET IS THE ELECTRONIC FILE DIGITALLY SIGNED AND SEALED UNDER RULE 61G15-23.004, F.A.C.

3/28/2023 8:42:35 AM mbintz
c:\pwworkingdir\kca-pw.hentley.com_kca-pw-01\mark bintz\dms3905\CTLSRD02.dgn

PROJECT CONTROL POINTS

SECTIONS 27 & 34, TOWNSHIP 45 SOUTH, RANGE 26 EAST
LEE COUNTY, FLORIDA

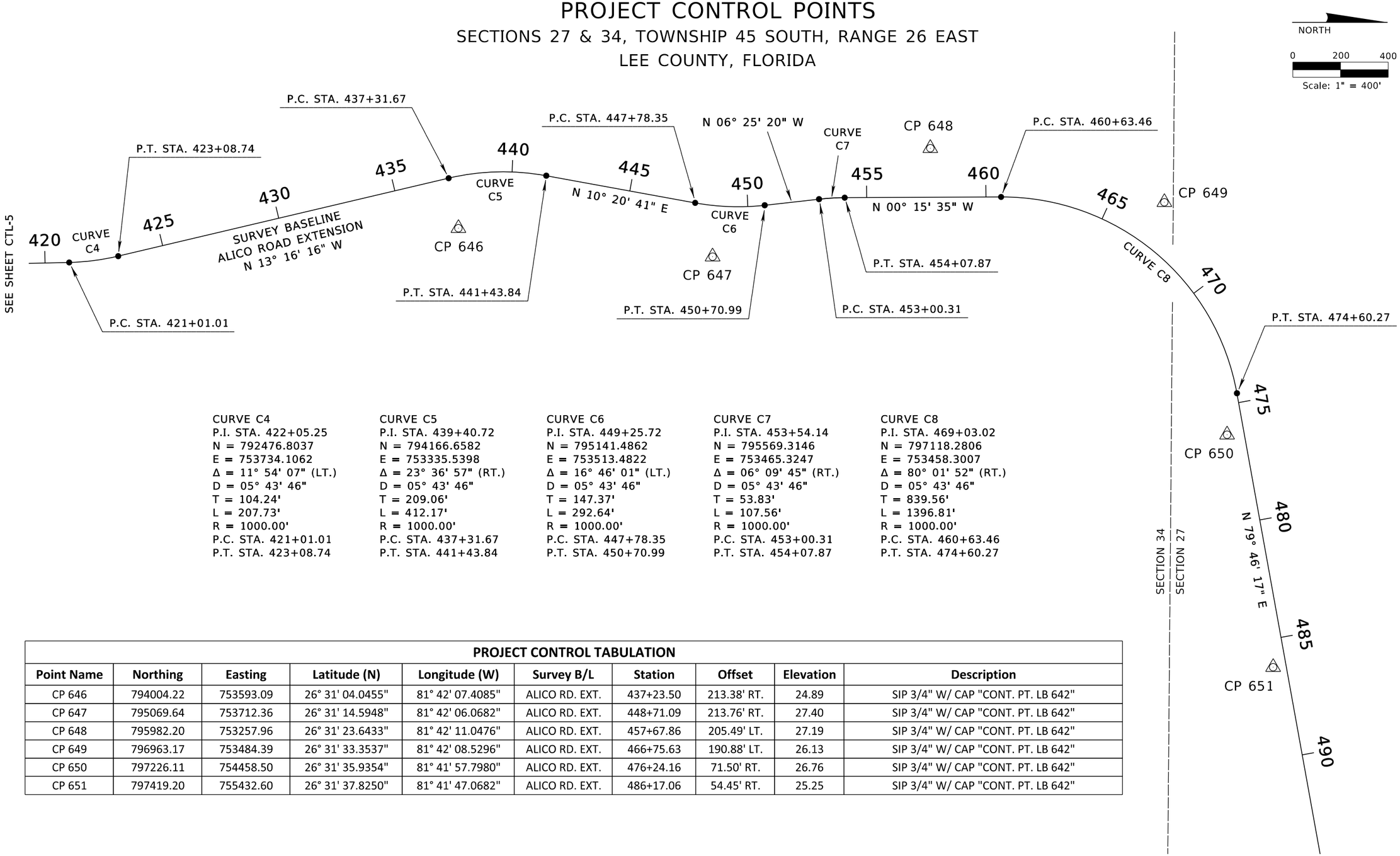

CURVE C4
P.I. STA. 422+05.25
N = 792476.8037
E = 753734.1062
Δ = 11° 54' 07" (LT.)
D = 05° 43' 46"
T = 104.24'
L = 207.73'
R = 1000.00'
P.C. STA. 421+01.01
P.T. STA. 423+08.74

CURVE C5
P.I. STA. 439+40.72
N = 794166.6582
E = 753335.5398
Δ = 23° 36' 57" (RT.)
D = 05° 43' 46"
T = 209.06'
L = 412.17'
R = 1000.00'
P.C. STA. 437+31.67
P.T. STA. 441+43.84

CURVE C6
P.I. STA. 449+25.72
N = 795141.4862
E = 753513.4822
Δ = 16° 46' 01" (LT.)
D = 05° 43' 46"
T = 147.37'
L = 292.64'
R = 1000.00'
P.C. STA. 447+78.35
P.T. STA. 450+70.99

CURVE C7
P.I. STA. 453+54.14
N = 795569.3146
E = 753465.3247
Δ = 06° 09' 45" (RT.)
D = 05° 43' 46"
T = 53.83'
L = 107.56'
R = 1000.00'
P.C. STA. 453+00.31
P.T. STA. 454+07.87

CURVE C8
P.I. STA. 469+03.02
N = 797118.2806
E = 753458.3007
Δ = 80° 01' 52" (RT.)
D = 05° 43' 46"
T = 839.56'
L = 1396.81'
R = 1000.00'
P.C. STA. 460+63.46
P.T. STA. 474+60.27

PROJECT CONTROL TABULATION

Point Name	Northing	Easting	Latitude (N)	Longitude (W)	Survey B/L	Station	Offset	Elevation	Description
CP 646	794004.22	753593.09	26° 31' 04.0455"	81° 42' 07.4085"	ALICO RD. EXT.	437+23.50	213.38' RT.	24.89	SIP 3/4" W/ CAP "CONT. PT. LB 642"
CP 647	795069.64	753712.36	26° 31' 14.5948"	81° 42' 06.0682"	ALICO RD. EXT.	448+71.09	213.76' RT.	27.40	SIP 3/4" W/ CAP "CONT. PT. LB 642"
CP 648	795982.20	753257.96	26° 31' 23.6433"	81° 42' 11.0476"	ALICO RD. EXT.	457+67.86	205.49' LT.	27.19	SIP 3/4" W/ CAP "CONT. PT. LB 642"
CP 649	796963.17	753484.39	26° 31' 33.3537"	81° 42' 08.5296"	ALICO RD. EXT.	466+75.63	190.88' LT.	26.13	SIP 3/4" W/ CAP "CONT. PT. LB 642"
CP 650	797226.11	754458.50	26° 31' 35.9354"	81° 41' 57.7980"	ALICO RD. EXT.	476+24.16	71.50' RT.	26.76	SIP 3/4" W/ CAP "CONT. PT. LB 642"
CP 651	797419.20	755432.60	26° 31' 37.8250"	81° 41' 47.0682"	ALICO RD. EXT.	486+17.06	54.45' RT.	25.25	SIP 3/4" W/ CAP "CONT. PT. LB 642"

SEE SHEET CTL-1 FOR GENERAL NOTES, SEE SHEET CTL-2 FOR LEGEND

REVISIONS				ENGINEER OF RECORD	LEE COUNTY DEPARTMENT OF TRANSPORTATION			PROJECT CONTROL	SHEET NO.
DATE	DESCRIPTION	DATE	DESCRIPTION	MARK M. BINTZ JR., P.E. LICENSE NUMBER: 88686 KISINGER CAMPO & ASSOCIATES CORP. 13461 PARKER COMMONS BLVD, STE. 104 FORT MYERS, FL 33912	ROAD NO.	COUNTY	FINANCIAL PROJECT ID		28
					ALICO	LEE			

THE OFFICIAL RECORD OF THIS SHEET IS THE ELECTRONIC FILE DIGITALLY SIGNED AND SEALED UNDER RULE 61G15-23.004, F.A.C.

3/28/2023 8:42:35 AM mbintz
c:\pwworkingdir\kca-pw.bentley.com_kca-pw-01\mark.bintz\dms39055\CTLSRD02.dgn

PROJECT CONTROL POINTS

SECTIONS 26 & 27, TOWNSHIP 45 SOUTH, RANGE 26 EAST
LEE COUNTY, FLORIDA

PROJECT CONTROL TABULATION

Point Name	Northing	Easting	Latitude (N)	Longitude (W)	Survey B/L	Station	Offset	Elevation	Description
CP 651	797419.20	755432.60	26° 31' 37.8250"	81° 41' 47.0682"	ALICO RD. EXT.	486+17.06	54.45' RT.	25.25	SIP 3/4" W/ CAP "CONT. PT. LB 642"
CP 652	797620.86	756436.02	26° 31' 39.7986"	81° 41' 36.0152"	ALICO RD. EXT.	496+40.35	34.18' RT.	26.00	SIP 3/4" W/ CAP "CONT. PT. LB 642"
CP 653	798440.48	757031.14	26° 31' 47.9021"	81° 41' 29.4412"	ALICO RD. EXT.	506+05.82	384.64' LT.	25.72	SIP 3/4" W/ CAP "CONT. PT. LB 642"
CP 654	798511.28	758013.19	26° 31' 48.5798"	81° 41' 18.6266"	ALICO RD. EXT.	514+70.28	126.72' LT.	25.92	SIP 3/4" W/ CAP "CONT. PT. LB 642"
CP 655	799040.06	758242.87	26° 31' 53.8113"	81° 41' 16.0836"	ALICO RD. EXT.	521+00.51	376.21' LT.	26.15	SIP 3/4" W/ CAP "CONT. PT. LB 642"
CP 638	800129.32	759577.48	26° 32' 04.5670"	81° 41' 01.3594"	ALICO RD. EXT.	539+64.20	203.99' LT.	26.22	SIP 3/4" W/ CAP "CONT. PT. LB 642"

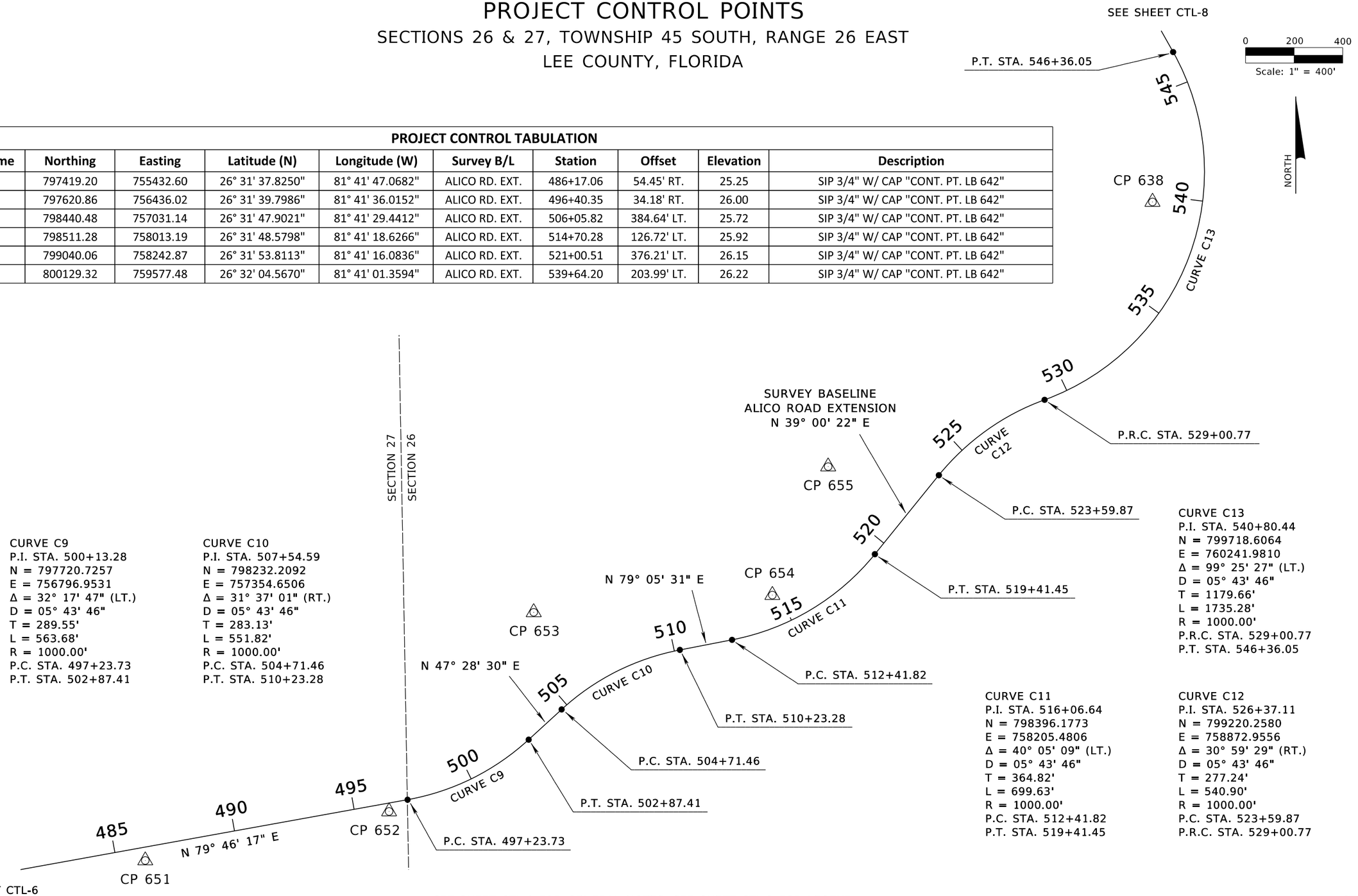

CURVE C9
P.I. STA. 500+13.28
N = 797720.7257
E = 756796.9531
Δ = 32° 17' 47" (LT.)
D = 05° 43' 46"
T = 289.55'
L = 563.68'
R = 1000.00'
P.C. STA. 497+23.73
P.T. STA. 502+87.41

CURVE C10
P.I. STA. 507+54.59
N = 798232.2092
E = 757354.6506
Δ = 31° 37' 01" (RT.)
D = 05° 43' 46"
T = 283.13'
L = 551.82'
R = 1000.00'
P.C. STA. 504+71.46
P.T. STA. 510+23.28

CURVE C11
P.I. STA. 516+06.64
N = 798396.1773
E = 758205.4806
Δ = 40° 05' 09" (LT.)
D = 05° 43' 46"
T = 364.82'
L = 699.63'
R = 1000.00'
P.C. STA. 512+41.82
P.T. STA. 519+41.45

CURVE C12
P.I. STA. 526+37.11
N = 799220.2580
E = 758872.9556
Δ = 30° 59' 29" (RT.)
D = 05° 43' 46"
T = 277.24'
L = 540.90'
R = 1000.00'
P.C. STA. 523+59.87
P.R.C. STA. 529+00.77

CURVE C13
P.I. STA. 540+80.44
N = 799718.6064
E = 760241.9810
Δ = 99° 25' 27" (LT.)
D = 05° 43' 46"
T = 1179.66'
L = 1735.28'
R = 1000.00'
P.R.C. STA. 529+00.77
P.T. STA. 546+36.05

SEE SHEET CTL-1 FOR GENERAL NOTES, SEE SHEET CTL-2 FOR LEGEND

REVISIONS				ENGINEER OF RECORD	LEE COUNTY DEPARTMENT OF TRANSPORTATION			PROJECT CONTROL	SHEET NO.
DATE	DESCRIPTION	DATE	DESCRIPTION	MARK M. BINTZ JR., P.E. LICENSE NUMBER: 88686 KISINGER CAMPO & ASSOCIATES CORP. 13461 PARKER COMMONS BLVD, STE. 104 FORT MYERS, FL 33912	ROAD NO.	COUNTY	FINANCIAL PROJECT ID		
					ALICO	LEE			29

3/28/2023 8:42:36 AM mbintz
c:\pwworkingdir\kca-pw.bentley.com_kca-pw-01\mark bintz\dms39055\CTLSRD02.dgn

THE OFFICIAL RECORD OF THIS SHEET IS THE ELECTRONIC FILE DIGITALLY SIGNED AND SEALED UNDER RULE 61G15-23.004, F.A.C.

PROJECT CONTROL POINTS

SECTIONS 23 & 26, TOWNSHIP 45 SOUTH, RANGE 26 EAST
LEE COUNTY, FLORIDA

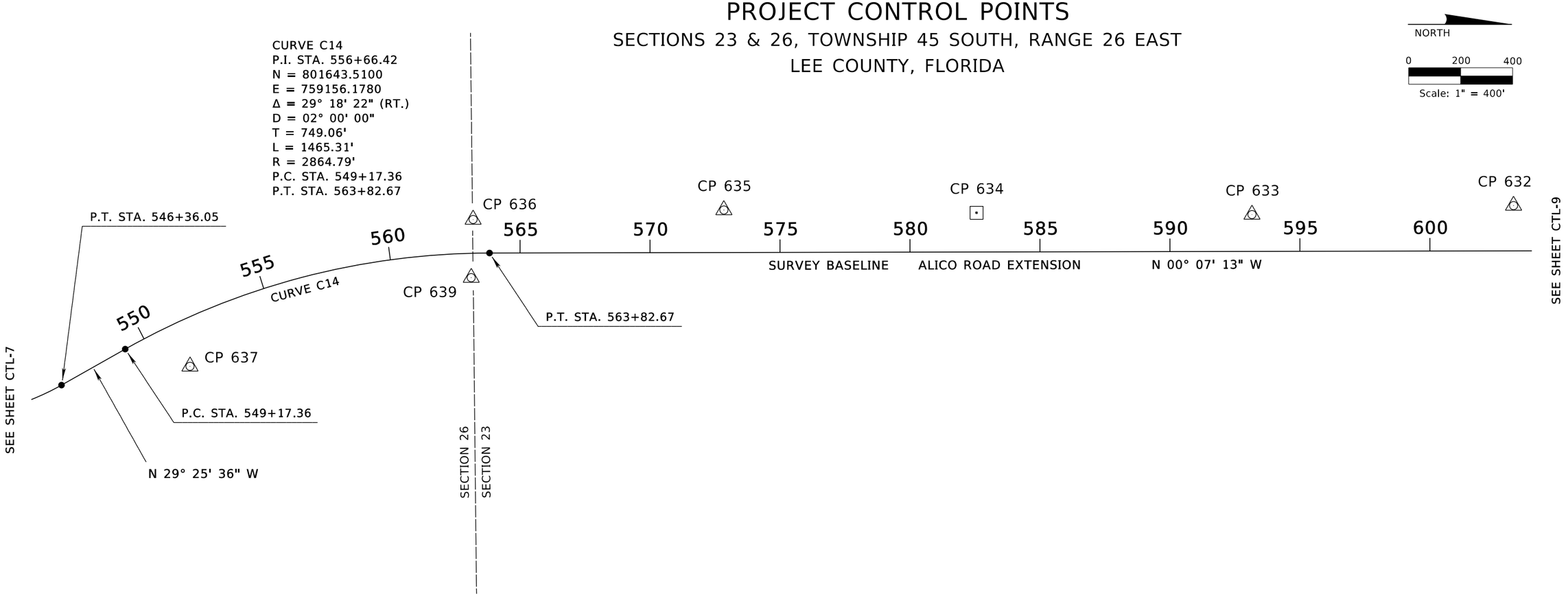

PROJECT CONTROL TABULATION									
Point Name	**Northing**	**Easting**	**Latitude (N)**	**Longitude (W)**	**Survey B/L**	**Station**	**Offset**	**Elevation**	**Description**
CP 637	801240.38	759590.28	26° 32' 15.5707"	81° 41' 01.1883"	ALICO RD. EXT.	551+14.09	173.69' RT.	26.74	SIP 1" W/ CAP "CONT. PT. LB 642"
CP 639	802322.16	759249.39	26° 32' 26.2929"	81° 41' 04.9126"	ALICO RD. EXT.	563+09.67	93.74' RT.	26.31	SIP 1" W/ CAP "CONT. PT. LB 642"
CP 636	802329.51	759025.86	26° 32' 26.3712"	81° 41' 07.3737"	ALICO RD. EXT.	563+22.59	129.54' LT.	26.56	SIP 3/4" W/ CAP "CONT. PT. LB 642"
CP 635	803294.13	758989.29	26° 32' 35.9257"	81° 41' 07.7503"	ALICO RD. EXT.	572+84.58	163.42' LT.	26.74	SIP 3/4" W/ CAP "CONT. PT. LB 642"
CP 634	804266	759000	26° 32' 45.55"	81° 41' 07.61"	ALICO RD. EXT.	582+56	151' LT.	27.90	SET BOAT SPIKE IN E. FACE OF 8" CYPRESS (BM 634)
CP 633	805325.62	759006.87	26° 32' 56.0452"	81° 41' 07.5019"	ALICO RD. EXT.	593+16.03	141.58' LT.	27.37	SIP 3/4" W/ CAP "CONT. PT. LB 642"
CP 632	806331.94	758972.28	26° 33' 06.0126"	81° 41' 07.8556"	ALICO RD. EXT.	603+22.42	174.05' LT.	27.66	SIP 3/4" W/ CAP "CONT. PT. LB 642"

SEE SHEET CTL-1 FOR GENERAL NOTES, SEE SHEET CTL-2 FOR LEGEND

REVISIONS				ENGINEER OF RECORD	LEE COUNTY DEPARTMENT OF TRANSPORTATION			PROJECT CONTROL	SHEET NO.
DATE	DESCRIPTION	DATE	DESCRIPTION	MARK M. BINTZ JR., P.E. LICENSE NUMBER: 88686 KISINGER CAMPO & ASSOCIATES CORP. 13461 PARKER COMMONS BLVD, STE. 104 FORT MYERS, FL 33912	ROAD NO.	COUNTY	FINANCIAL PROJECT ID		
					ALICO	LEE			30

THE OFFICIAL RECORD OF THIS SHEET IS THE ELECTRONIC FILE DIGITALLY SIGNED AND SEALED UNDER RULE 61G15-23.004, F.A.C.

3/28/2023 8:42:36 AM mbintz
c:\pwworkingdir\kca-pw.bentley.com_kca-pw-01\mark bintz\dms39055\CTLSRD02.dgn

PROJECT CONTROL POINTS

SECTIONS 14 & 23, TOWNSHIP 45 SOUTH, RANGE 26 EAST
LEE COUNTY, FLORIDA

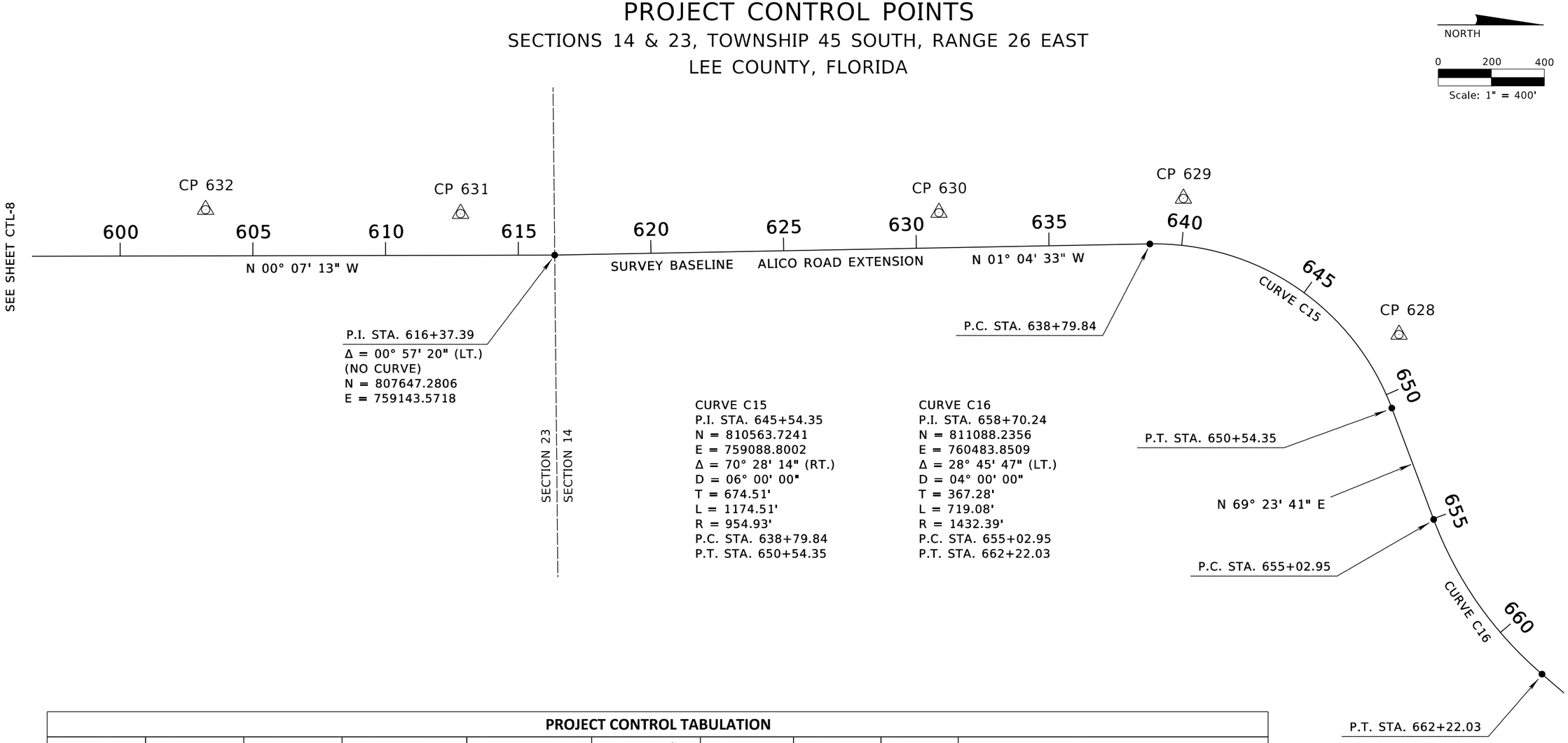

CURVE C15
P.I. STA. 645+54.35
N = 810563.7241
E = 759088.8002
Δ = 70° 28' 14" (RT.)
D = 06° 00' 00"
T = 674.51'
L = 1174.51'
R = 954.93'
P.C. STA. 638+79.84
P.T. STA. 650+54.35

CURVE C16
P.I. STA. 658+70.24
N = 811088.2356
E = 760483.8509
Δ = 28° 45' 47" (LT.)
D = 04° 00' 00"
T = 367.28'
L = 719.08'
R = 1432.39'
P.C. STA. 655+02.95
P.T. STA. 662+22.03

PROJECT CONTROL TABULATION

Point Name	Northing	Easting	Latitude (N)	Longitude (W)	Survey B/L	Station	Offset	Elevation	Description
CP 632	806331.94	758972.28	26° 33' 06.0126"	81° 41' 07.8556"	ALICO RD. EXT.	603+22.42	174.05' LT.	27.66	SIP 3/4" W/ CAP "CONT. PT. LB 642"
CP 631	807292.53	758987.08	26° 33' 15.5260"	81° 41' 07.6666"	ALICO RD. EXT.	612+82.97	157.24' LT.	27.73	SIP 3/4" W/ CAP "CONT. PT. LB 642"
CP 630	809094.86	758983.50	26° 33' 33.3763"	81° 41' 07.6573"	ALICO RD. EXT.	630+87.72	132.86' LT.	29.53	SIP 3/4" W/ CAP "CONT. PT. LB 642"
CP 629	810015.98	758930.01	26° 33' 42.5004"	81° 41' 08.2215"	ALICO RD. EXT.	639+89.67	176.52' LT.	28.45	SIP 3/4" W/ CAP "CONT. PT. LB 642"
CP 628	810828.23	759442.86	26° 33' 50.5324"	81° 41' 02.5513"	ALICO RD. EXT.	648+36.71	151.60' LT.	27.18	SIP 3/4" W/ CAP "CONT. PT. LB 642"

SEE SHEET CTL-1 FOR GENERAL NOTES, SEE SHEET CTL-2 FOR LEGEND

REVISIONS				ENGINEER OF RECORD	LEE COUNTY DEPARTMENT OF TRANSPORTATION				SHEET NO.
DATE	DESCRIPTION	DATE	DESCRIPTION	MARK M. BINTZ JR., P.E. LICENSE NUMBER: 88686 KISINGER CAMPO & ASSOCIATES CORP. 13461 PARKER COMMONS BLVD, STE. 104 FORT MYERS, FL 33912	ROAD NO.	COUNTY	FINANCIAL PROJECT ID	PROJECT CONTROL	31
					ALICO	LEE			

THE OFFICIAL RECORD OF THIS SHEET IS THE ELECTRONIC FILE DIGITALLY SIGNED AND SEALED UNDER RULE 61G15-23.004, F.A.C.

3/28/2023 8:42:37 AM mbintz
c:\pwworkingdir\kca-pw.bentley.com_kca-pw-01\mark.bintz\dms39055\CTLSRD02.dgn

PROJECT CONTROL POINTS

SECTIONS 11, 13 & 14, TOWNSHIP 45 SOUTH, RANGE 26 EAST LEE COUNTY, FLORIDA

PROJECT CONTROL TABULATION

Point Name	Northing	Easting	Latitude (N)	Longitude (W)	Survey B/L	Station	Offset	Elevation	Description
A1	813045.40	758311.61	26° 34' 12.5188"	81° 41' 14.9508"	S.R. 82	783+25.47	68.29' RT.	31.91	SIRC 5/8" "CONTROL LB 3114"
A2	812920.40	758730.42	26° 34' 11.2706"	81° 41' 10.3414"	S.R. 82	787+57.14	0.18' LT.	34.20	SIRC 5/8" "CONTROL LB 3114"
A3	812668.41	759099.81	26° 34' 08.7659"	81° 41' 06.2796"	S.R. 82	791+99.19	67.22' RT.	32.12	SIRC 5/8" "CONTROL LB 3114"
A4	812549.78	759505.47	26° 34' 07.5812"	81° 41' 01.8149"	S.R. 82	796+16.25	1.31' LT.	34.06	SIRC 5/8" "CONTROL LB 3114"
A5	812296.23	759873.96	26° 34' 05.0610"	81° 40' 57.7634"	S.R. 82	800+58.15	67.89' RT.	32.21	SIRC 5/8" "CONTROL LB 3114"
A6	812298.06	760175.03	26° 34' 05.0717"	81° 40' 54.4474"	S.R. 82	803+28.80	63.99' LT.	33.16	SIRC 5/8" "CONTROL LB 3114"
A7	812047.03	760551.20	26° 34' 02.5762"	81° 40' 50.3111"	S.R. 82	807+76.55	0.40' LT.	33.66	SIRC 5/8" "CONTROL LB 3114"
A8	811915.59	760972.92	26° 34' 01.2640"	81° 40' 45.6700"	S.R. 82	812+13.62	64.32' LT.	31.66	SIRC 5/8" "CONTROL LB 3114"
A9	811778.03	761270.77	26° 33' 59.8942"	81° 40' 42.3934"	S.R. 82	815+41.65	69.15' LT.	31.86	SIRC 5/8" "CONTROL LB 3114"
A10	811458.01	761584.46	26° 33' 56.7170"	81° 40' 38.9473"	S.R. 82	819+62.95	83.59' RT.	32.59	SIRC 5/8" "CONTROL LB 3114"
A18	812011.82	761397.93	26° 34' 02.2065"	81° 40' 40.9863"	SUN. BLVD.	33+78.07	4.95' LT.	27.44	SIRC 5/8" "CONTROL LB 3114"
A19	812189.14	761326.23	26° 34' 03.9644"	81° 40' 41.7711"	SUN. BLVD.	35+56.91	72.77' LT.	27.53	SIRC 5/8" "CONTROL LB 3114"
A20	812663.59	761398.71	26° 34' 08.6616"	81° 40' 40.9597"	SUN. BLVD.	40+29.67	10.03' RT.	27.96	SIRC 5/8" "CONTROL LB 3114"
A21	813053.95	761426.19	26° 34' 12.5270"	81° 40' 40.6462"	SUN. BLVD.	44+19.82	45.44' RT.	28.61	SIRC 5/8" "CONTROL LB 3114"
A22	813506.72	761370.32	26° 34' 17.0127"	81° 40' 41.2490"	SUN. BLVD.	48+73.19	5.31' LT.	27.87	SIRC 5/8" "CONTROL LB 3114"
A23	813903.66	761428.34	26° 34' 20.9425"	81° 40' 40.5990"	SUN. BLVD.	52+69.45	57.18' RT.	28.51	SIRC 5/8" "CONTROL LB 3114"
A32	811955.99	761219.71	26° 34' 01.6580"	81° 40' 42.9508"	SUN. BLVD.	33+26.14	184.35' LT.	29.97	SIRC 5/8" "CONTROL LB 3114"
BM 134	813233.2	758345.8	26° 34' 14.378"	81° 41' 14.569"	S.R. 82	782+75.1	115.8' LT.	26.83	FCM 4"X4" W/ FDOT DISK "BM 134"
BM 135	812863.9	759118.5	26° 34' 10.701"	81° 41' 06.068"	S.R. 82	791+31.5	117.1' LT.	27.48	FCM 4"X4" W/ FDOT DISK "BM 135"
BM 5 RESET	812504.2	759893.6	26° 34' 07.120"	81° 40' 57.541"	S.R. 82	799+85.9	128.1' LT.	26.53	FCM 4"X4" W/ FDOT DISK "BM 5"
BM 201	812097.2	760805.2	26° 34' 03.067"	81° 40' 47.512"	S.R. 82	809+83.9	155.5' LT.	27.78	FCM 4"X4" W/ FDOT DISK "BM 201"
BM 101	811636.1	761718.4	26° 33' 58.477"	81° 40' 37.467"	S.R. 82	820+06.7	134.9' LT.	25.56	FCM 4"X4" W/ FDOT DISK "BM 101"
BM SUN1	812677.6	761274.7	26° 34' 08.804"	81° 40' 42.325"	SUN. BLVD.	40+46.4	113.6' LT.	26.95	FCM 4"X4" W/ FDOT DISK "BM SUN1"
BM SUN2	813668.6	761264.8	26° 34' 18.618"	81° 40' 42.407"	SUN. BLVD.	50+36.2	109.0' LT.	28.53	FCM 4"X4" W/ FDOT DISK "BM SUN2"

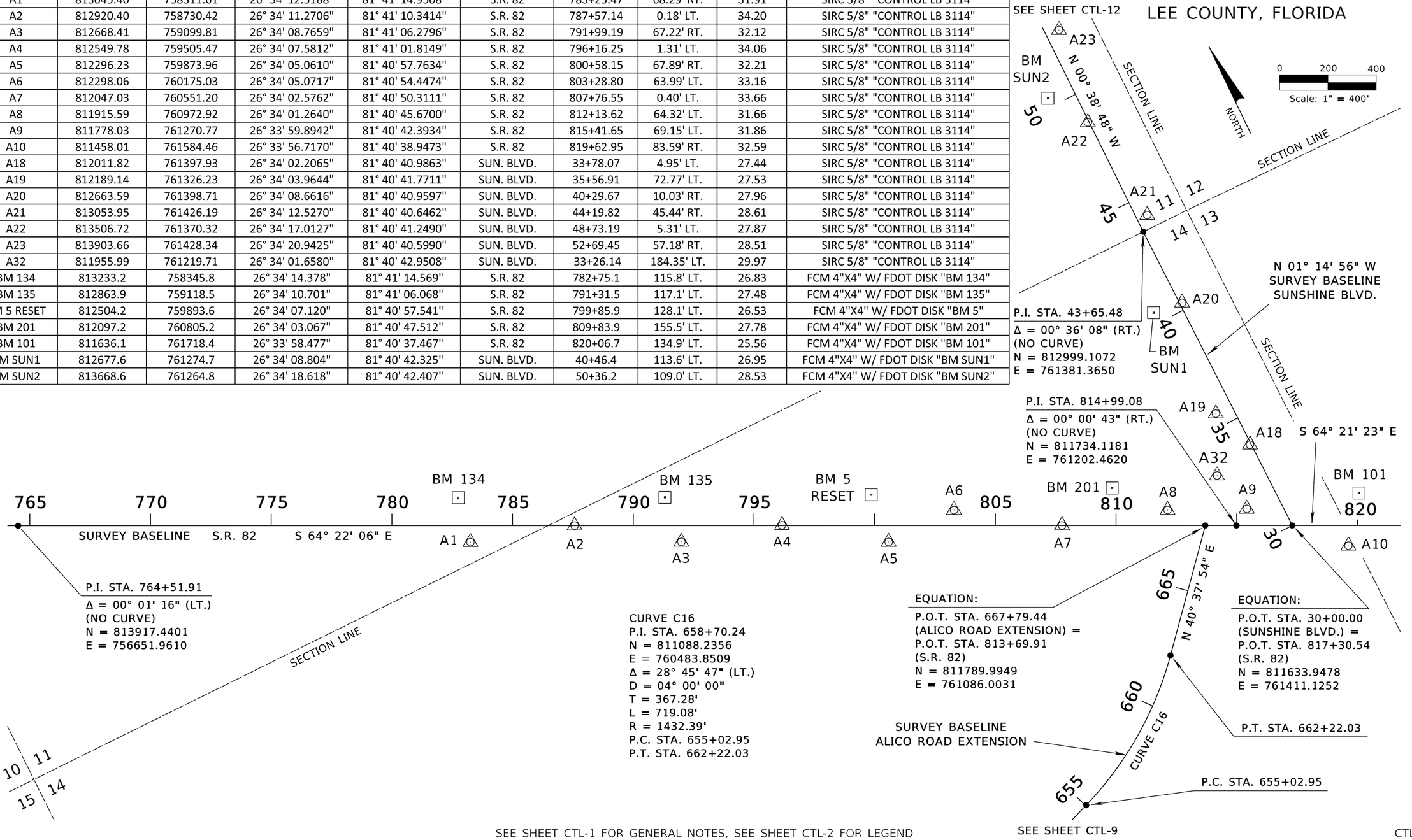

SEE SHEET CTL-1 FOR GENERAL NOTES, SEE SHEET CTL-2 FOR LEGEND

REVISIONS				ENGINEER OF RECORD	LEE COUNTY DEPARTMENT OF TRANSPORTATION			PROJECT CONTROL	SHEET NO.
DATE	DESCRIPTION	DATE	DESCRIPTION	MARK M. BINTZ JR., P.E. LICENSE NUMBER: 88686 KISINGER CAMPO & ASSOCIATES CORP. 13461 PARKER COMMONS BLVD, STE. 104 FORT MYERS, FL 33912	ROAD NO.	COUNTY	FINANCIAL PROJECT ID		
					ALICO	LEE			32

THE OFFICIAL RECORD OF THIS SHEET IS THE ELECTRONIC FILE DIGITALLY SIGNED AND SEALED UNDER RULE 61G15-23.004, F.A.C.

3/28/2023 8:42:37 AM mbintz
C:\pwworkingdir\kca-pw.bentley.com_kca-pw-01\mark.bintz\dms39055\CTLSRD02.dgn

PROJECT CONTROL POINTS

SECTION 13, TOWNSHIP 45 SOUTH, RANGE 26 EAST

LEE COUNTY, FLORIDA

SECTION 12
SECTION 13

NORTH

0 200 400
Scale: 1" = 400'

PROJECT CONTROL TABULATION

Point Name	Northing	Easting	Latitude (N)	Longitude (W)	Survey B/L	Station	Offset	Elevation	Description
A10	811458.01	761584.46	26° 33' 56.7170"	81° 40' 38.9473"	S.R. 82	819+62.95	83.59' RT.	32.59	SIRC 5/8" "CONTROL LB 3114"
A11	811347.14	762010.53	26° 33' 55.6082"	81° 40' 34.2578"	S.R. 82	823+95.03	0.84' LT.	33.32	SIRC 5/8" "CONTROL LB 3114"
A12	811095.47	762383.69	26° 33' 53.1063"	81° 40' 30.1549"	S.R. 82	828+40.35	64.54' RT.	31.16	SIRC 5/8" "CONTROL LB 3114"
A13	810965.97	762802.41	26° 33' 51.8132"	81° 40' 25.5470"	S.R. 82	832+73.88	0.07' RT.	33.63	SIRC 5/8" "CONTROL LB 3114"
A14	810719.85	763166.45	26° 33' 49.3664"	81° 40' 21.5445"	S.R. 82	837+08.58	64.41' RT.	31.74	SIRC 5/8" "CONTROL LB 3114"
A15	810599.22	763567.55	26° 33' 48.1616"	81° 40' 17.1304"	S.R. 82	841+22.37	0.43' LT.	33.36	SIRC 5/8" "CONTROL LB 3114"
A16	810363.42	763902.04	26° 33' 45.8177"	81° 40' 13.4533"	S.R. 82	845+25.96	67.39' RT.	30.80	SIRC 5/8" "CONTROL LB 3114"
A17	810301.42	764038.89	26° 33' 45.2002"	81° 40' 11.9478"	S.R. 82	846+76.17	64.05' RT.	31.21	SIRC 5/8" "CONTROL LB 3114"
A31	810836.30	762891.41	26° 33' 50.5267"	81° 40' 24.5704"	S.R. 82	834+10.23	78.46' RT.	31.76	SMND "AIM ENG LB 3114"
BM 101	811636.1	761718.4	26° 33' 58.477"	81° 40' 37.467"	S.R. 82	820+06.7	134.9' LT.	25.56	FCM 4"X4" W/ FDOT DISK "BM 101"
BM 102	811221.8	762629.0	26° 33' 54.351"	81° 40' 27.450"	S.R. 82	830+06.8	155.5' LT.	27.27	FCM 4"X4" W/ FDOT DISK "BM 102"
BM 136	810752.5	763515.5	26° 33' 49.681"	81° 40' 17.700"	S.R. 82	840+09.1	116.1' LT.	27.57	FCM 4"X4" W/ FDOT DISK "BM 136"
BM 137 RESET	810322.0	764415.4	26° 33' 45.394"	81° 40' 07.801"	S.R. 82	850+06.7	117.4' LT.	25.78	FCM 4"X4" W/ FDOT DISK "BM 137"

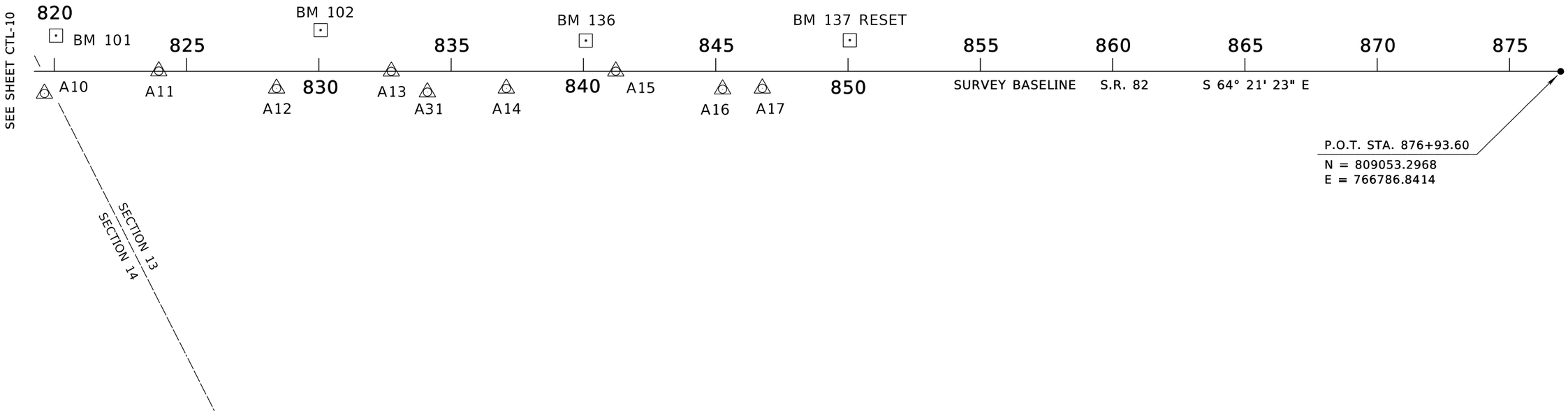

SEE SHEET CTL-1 FOR GENERAL NOTES, SEE SHEET CTL-2 FOR LEGEND

CTL-11

REVISIONS				ENGINEER OF RECORD	LEE COUNTY DEPARTMENT OF TRANSPORTATION			PROJECT CONTROL	SHEET NO.
DATE	DESCRIPTION	DATE	DESCRIPTION	MARK M. BINTZ JR., P.E. LICENSE NUMBER: 88686 KISINGER CAMPO & ASSOCIATES CORP. 13461 PARKER COMMONS BLVD, STE. 104 FORT MYERS, FL 33912	ROAD NO.	COUNTY	FINANCIAL PROJECT ID		33
					ALICO	LEE			

3/28/2023 8:42:38 AM mbintz
C:\pwworkingdir\kca-pw.bentley.com_kca-pw-01\mark.bintz\dms39055\CTLSRD02.dgn

THE OFFICIAL RECORD OF THIS SHEET IS THE ELECTRONIC FILE DIGITALLY SIGNED AND SEALED UNDER RULE 61G15-23.004, F.A.C.

PROJECT CONTROL POINTS

SECTIONS 2 & 11, TOWNSHIP 45 SOUTH, RANGE 26 EAST

LEE COUNTY, FLORIDA

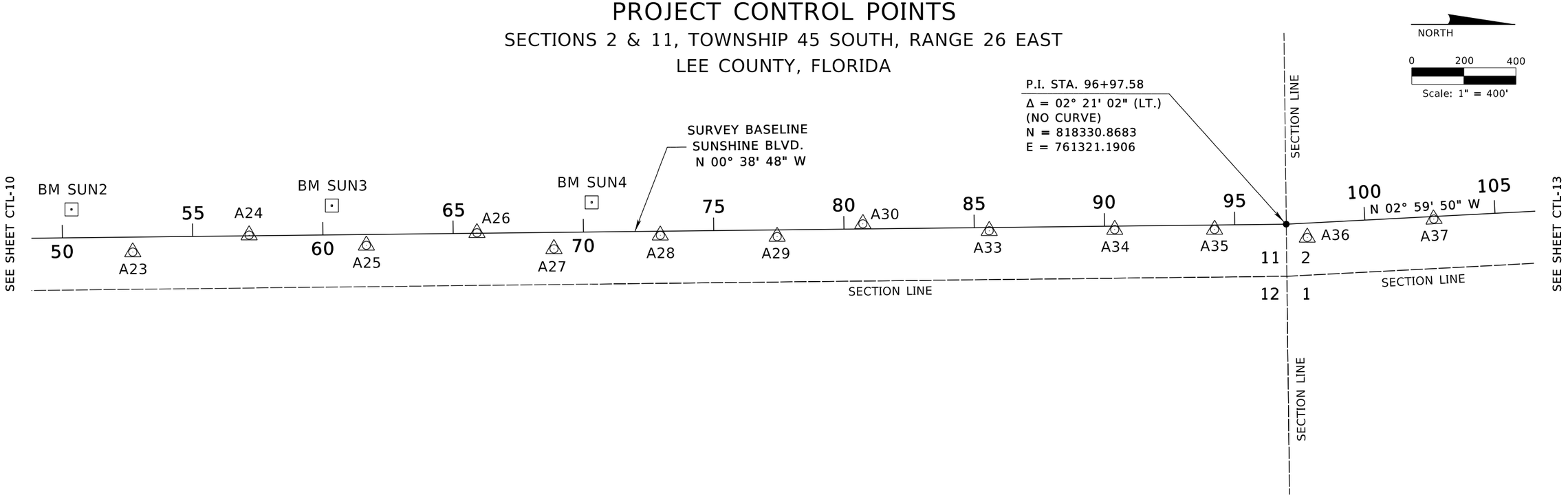

PROJECT CONTROL TABULATION

Point Name	Northing	Easting	Latitude (N)	Longitude (W)	Survey B/L	Station	Offset	Elevation	Description
A23	813903.66	761428.34	26° 34' 20.9425"	81° 40' 40.5990"	SUN. BLVD.	52+69.45	57.18' RT.	28.51	SIRC 5/8" "CONTROL LB 3114"
A24	814350.32	761363.33	26° 34' 25.3678"	81° 40' 41.3028"	SUN. BLVD.	57+16.82	2.79' LT.	26.99	SIRC 5/8" "CONTROL LB 3114"
A25	814800.32	761402.56	26° 34' 29.8236"	81° 40' 40.8582"	SUN. BLVD.	61+66.34	41.52' RT.	27.03	SIRC 5/8" "CONTROL LB 3114"
A26	815224.81	761354.48	26° 34' 34.0289"	81° 40' 41.3760"	SUN. BLVD.	65+91.34	1.77' LT.	28.05	SIRC 5/8" "CONTROL LB 3114"
A27	815520.36	761416.06	26° 34' 36.9546"	81° 40' 40.6895"	SUN. BLVD.	68+86.19	63.15' RT.	28.65	SIRC 5/8" "CONTROL LB 3114"
A28	815928.50	761364.18	26° 34' 40.9981"	81° 40' 41.2496"	SUN. BLVD.	72+94.89	15.88' RT.	27.14	SIRC 5/8" "CONTROL LB 3114"
A29	816376.92	761368.93	26° 34' 45.4391"	81° 40' 41.1850"	SUN. BLVD.	77+43.22	25.68' RT.	28.11	SIRC 5/8" "CONTROL LB 3114"
A30	816705.99	761319.90	26° 34' 48.6994"	81° 40' 41.7158"	SUN. BLVD.	80+72.82	19.63' LT.	27.51	SIRC 5/8" "CONTROL LB 3114"
A33	817190.98	761346.50	26° 34' 53.5020"	81° 40' 41.4095"	SUN. BLVD.	85+57.48	12.44' RT.	27.52	SIRC 5/8" "CONTROL LB 3114"
A34	817672.79	761342.20	26° 34' 58.2739"	81° 40' 41.4435"	SUN. BLVD.	90+39.31	13.58' RT.	27.30	SIRC 5/8" "CONTROL LB 3114"
A35	818056.00	761341.68	26° 35' 02.0693"	81° 40' 41.4385"	SUN. BLVD.	94+22.50	17.39' RT.	26.69	SIRC 5/8" "CONTROL LB 3114"
A36	818411.87	761372.21	26° 35' 05.5930"	81° 40' 41.0924"	SUN. BLVD.	97+75.80	55.19' RT.	28.54	SIRC 5/8" "CONTROL LB 3114"
A37	818897.74	761301.68	26° 35' 10.4068"	81° 40' 41.8560"	SUN. BLVD.	102+64.70	10.15' RT.	26.60	SIRC 5/8" "CONTROL LB 3114"
BM SUN2	813668.6	761264.8	26° 34' 18.618"	81° 40' 42.407"	SUN. BLVD.	50+36.2	109.0' LT.	28.53	FCM 4"X4" W/ FDOT DISK "BM SUN2"
BM SUN3	814667.7	761249.9	26° 34' 28.514"	81° 40' 42.543"	SUN BLVD.	60+35.5	112.6' LT.	25.41	FCM 4"X4" W/ FDOT DISK "BM SUN3"
BM SUN4	815665.1	761237.3	26° 34' 38.392"	81° 40' 42.655"	SUN BLVD.	70+32.9	114.0' LT.	27.54	FCM 4"X4" W/ FDOT DISK "BM SUN4"

SEE SHEET CTL-1 FOR GENERAL NOTES, SEE SHEET CTL-2 FOR LEGEND

REVISIONS				ENGINEER OF RECORD	LEE COUNTY DEPARTMENT OF TRANSPORTATION			PROJECT CONTROL	SHEET NO.
DATE	DESCRIPTION	DATE	DESCRIPTION	MARK M. BINTZ JR., P.E. LICENSE NUMBER: 88686 KISINGER CAMPO & ASSOCIATES CORP. 13461 PARKER COMMONS BLVD, STE. 104 FORT MYERS, FL 33912	ROAD NO.	COUNTY	FINANCIAL PROJECT ID		34
					ALICO	LEE			

THE OFFICIAL RECORD OF THIS SHEET IS THE ELECTRONIC FILE DIGITALLY SIGNED AND SEALED UNDER RULE 61G15-23.004, F.A.C.

3/28/2023 8:42:39 AM mbintz
c:\pwworkingdir\kca-pw.bentley.com_kca-pw-01\mark bintz\dms39055\CTLSRD02.dgn

PROJECT CONTROL POINTS

SECTION 2, TOWNSHIP 45 SOUTH, RANGE 26 EAST
LEE COUNTY, FLORIDA

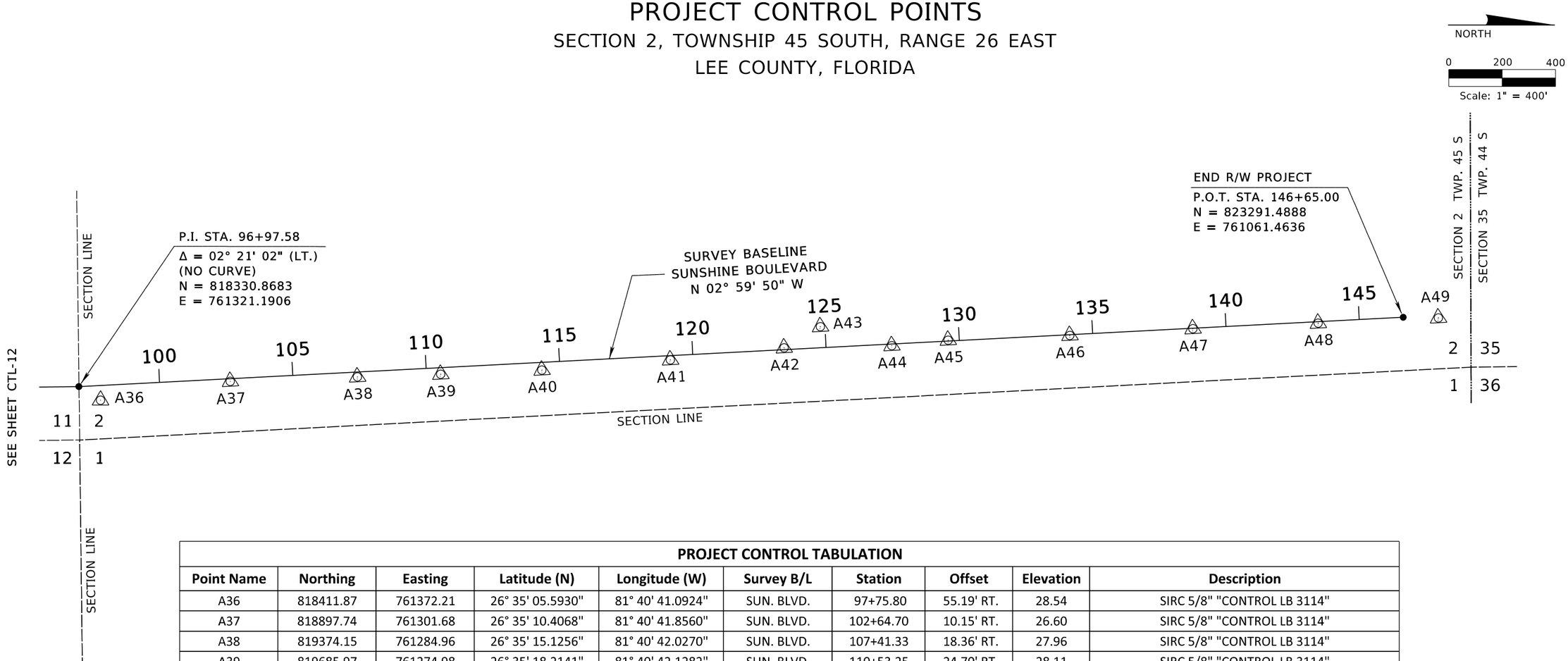

PROJECT CONTROL TABULATION

Point Name	Northing	Easting	Latitude (N)	Longitude (W)	Survey B/L	Station	Offset	Elevation	Description
A36	818411.87	761372.21	26° 35' 05.5930"	81° 40' 41.0924"	SUN. BLVD.	97+75.80	55.19' RT.	28.54	SIRC 5/8" "CONTROL LB 3114"
A37	818897.74	761301.68	26° 35' 10.4068"	81° 40' 41.8560"	SUN. BLVD.	102+64.70	10.15' RT.	26.60	SIRC 5/8" "CONTROL LB 3114"
A38	819374.15	761284.96	26° 35' 15.1256"	81° 40' 42.0270"	SUN. BLVD.	107+41.33	18.36' RT.	27.96	SIRC 5/8" "CONTROL LB 3114"
A39	819685.97	761274.98	26° 35' 18.2141"	81° 40' 42.1282"	SUN. BLVD.	110+53.25	24.70' RT.	28.11	SIRC 5/8" "CONTROL LB 3114"
A40	820064.98	761259.44	26° 35' 21.9682"	81° 40' 42.2889"	SUN. BLVD.	114+32.56	29.01' RT.	27.93	SIRC 5/8" "CONTROL LB 3114"
A41	820546.38	761221.22	26° 35' 26.7369"	81° 40' 42.6966"	SUN. BLVD.	119+15.29	16.01' RT.	28.12	SIRC 5/8" "CONTROL LB 3114"
A42	820972.38	761176.14	26° 35' 30.9571"	81° 40' 43.1815"	SUN. BLVD.	123+43.07	6.74' LT.	28.30	SIRC 5/8" "CONTROL LB 3114"
A43	821108.13	761096.77	26° 35' 32.3036"	81° 40' 44.0521"	SUN. BLVD.	124+82.78	78.90' LT.	27.90	SIRC 5/8" "CONTROL LB 3114"
A44	821375.63	761167.88	26° 35' 34.9511"	81° 40' 43.2613"	SUN. BLVD.	127+46.20	6.10' RT.	26.64	SIRC 5/8" "CONTROL LB 3114"
A45	821586.82	761147.37	26° 35' 37.0432"	81° 40' 43.4814"	SUN. BLVD.	129+58.17	3.35' LT.	26.70	SIRC 5/8" "CONTROL LB 3114"
A46	822042.56	761129.64	26° 35' 41.5572"	81° 40' 43.6641"	SUN. BLVD.	134+14.21	2.79' RT.	26.70	SIRC 5/8" "CONTROL LB 3114"
A47	822503.61	761104.46	26° 35' 46.1242"	81° 40' 43.9287"	SUN. BLVD.	138+75.95	1.74' RT.	26.39	SIRC 5/8" "CONTROL LB 3114"
A48	822972.78	761083.63	26° 35' 50.7713"	81° 40' 44.1453"	SUN. BLVD.	143+45.57	5.47' RT.	26.99	SIRC 5/8" "CONTROL LB 3114"
A49	823423.15	761064.04	26° 35' 55.2322"	81° 40' 44.3486"	SUN. BLVD.	147+96.34	9.46' RT.	26.82	SIRC 5/8" "CONTROL LB 3114"

SEE SHEET CTL-1 FOR GENERAL NOTES, SEE SHEET CTL-2 FOR LEGEND

REVISIONS				ENGINEER OF RECORD	LEE COUNTY DEPARTMENT OF TRANSPORTATION			PROJECT CONTROL	SHEET NO.
DATE	DESCRIPTION	DATE	DESCRIPTION	MARK M. BINTZ JR., P.E. LICENSE NUMBER: 88686 KISINGER CAMPO & ASSOCIATES CORP. 13461 PARKER COMMONS BLVD, STE. 104 FORT MYERS, FL 33912	ROAD NO.	COUNTY	FINANCIAL PROJECT ID		
					ALICO	LEE			35

THE OFFICIAL RECORD OF THIS SHEET IS THE ELECTRONIC FILE DIGITALLY SIGNED AND SEALED UNDER RULE 61G15-23.004, F.A.C.

3/28/2023 8:42:39 AM mbintz
c:\pwworkingdir\kca-pw.bentley.com_kca-pw-01\mark.bintz\dms39055\CTLSRD02.dgn

GENERAL NOTES

1. ALL SURVEY INFORMATION WAS OBTAINED FROM A LICENSED FLORIDA PROFESSIONAL SURVEYOR AND MAPPER, AND WAS UTILIZED AS SUPPORTING DATA IN THE PRODUCTION OF DESIGN PLANS AND FOR CONSTRUCTION ON SUBJECT PROJECT. THE PROFESSIONAL SURVEYOR AND MAPPER OF RECORD IS:

   BEN R. HOMOLA
   P.S.M. NO. 3950
   AIM ENGINEERING & SURVEYING INC.
   FORT MYERS, FL 33901
   CERTIFICATE OF AUTHORIZATION: LB 3114

2. THE LOCATION(S) OF THE UTILITIES SHOWN IN THE PLANS (INCLUDING THOSE DESIGNATED Vv, Vh AND Vvh) ARE BASED ON LIMITED INVESTIGATION TECHNIQUES AND SHOULD BE CONSIDERED APPROXIMATE ONLY. THE VERIFIED LOCATIONS/ELEVATIONS APPLY ONLY AT THE POINTS SHOWN. INTERPOLATIONS BETWEEN THESE POINTS HAVE NOT BEEN VERIFIED.

3. UTILITY/AGENCY OWNERS FOR THIS PROJECT INCLUDE:

CENTURYLINK-FIBER & TELEPHONE	BILL MCCLOUD	(850) 599-1444
LEE COUNTY SIGNALS	CHINA ABRAMS	(239) 533-9500
LEE COUNTY ELECTRIC	TOM BAILEY	(239) 656-2414
CROWN CASTLE FIBER	FIBERDIG TEAM	(888) 632-0931 EXT.: 2
COMCAST-CATV	CHAD EVERNER	(941) 356-1564
LEE COUNTY UTILITIES	BILL HULL	
TECO PEOPLE GAS	JOAN DOMNING	(813) 275-3783
FLORIDA POWER AND LIGHT	JOEL BRAY	(386) 586-6403

4. EXISTING DRAINAGE STRUCTURES/PIPES WITHIN CONSTRUCTION LIMITS SHAL BE REMOVED UNLESS OTHERWISE NOTED.

5. DISTURBED GRASS AREAS, INCLUDING AREAS OUTSIDE CONSTRUCTION LIMITS, SHALL BE REPLACED "IN-KIND" TO THEIR PRE-CONSTRUCTION CONDITION AT THE CONTRACTORS EXPENSE.

6. EXISTING SIDEWALK AND CURB & GUTTER WITHIN CONSTRUCTION LIMITS SHALL BE REMOVED UNLESS OTHERQISE NOTED.

7. COORIDNATION FOR THE CONNECTION TO GREEN MEADOW RD IS CURRENTLY ON GOING AND SUBJECT TO CHANGE.

8. COORIDNATION FOR THE CONNECTION TO PHASE II ALICO RD IS CURRENLTY ON GOING AND SUBJECT TO CHANGE.

REVISIONS				ENGINEER OF RECORD	LEE COUNTY DEPARTMENT OF TRANSPORTATION			GENERAL NOTES	SHEET NO.
DATE	DESCRIPTION	DATE	DESCRIPTION	MARK M. BINTZ JR., P.E. LICENSE NUMBER: 88686 KISINGER CAMPO & ASSOCIATES CORP. 13461 PARKER COMMONS BLVD, STE. 104 FORT MYERS, FL 33912	ROAD NO.	COUNTY	FINANCIAL PROJECT ID		36
					ALICO	LEE			

THE OFFICIAL RECORD OF THIS SHEET IS THE ELECTRONIC FILE DIGITALLY SIGNED AND SEALED UNDER RULE 61G15-23.004, F.A.C.

3/30/2023 9:28:20 AM smesquita
C:\pwworkingdir\kca-pw.bentley.com_kca-pw-01\sergio.mesquita\dms39040\GNNTRD01.dgn

SEE PROJECT LAYOUT FOR CURVE DATA

EXIST. R/W

N

0 10 40

Feet

SECONDARY DRAINAGE SYSTEM TO BE DESIGNED IN PHASE II ALICO ROAD CONNECTOR PROJECT

BEGIN SHARED USE PATH
+00.00
135.00' LT.

12' SHARED USE PATH

PC STA. +02+95

CURVE C16

℄ SURVEY ALICO RD.

N76°18'19"E

CONST. TYPE F C&G

CONST. 24 LF OF 18" PIPE

SB ALICO RD

+00.00
22.00' LT.

29'

CONST. 110 LF OF 18" PIPE

℄ CONST. ALICO RD.

44'

N76°18'19"E

CONST. TYPE E C&G

+00.00
22.00' RT.

+50.00
27.50' RT.

49.5'

BEGIN PROJECT (PHASE III)
BEGIN NEW CONSTRUCTION
STA. 655+00.00

NB ALICO RD

+00.00
22.00' RT.

29'

EXIST. R/W

176.30'

109.00'

12' SHARED USE PATH

CONST. TYPE F C&G

BEGIN SHARED USE PATH
+00.00
70.00' RT.

PROPOSED R/W

653 654 655 656 657 658 659

MATCH LINE STA. 658+60

LEGEND

PROPOSED CONSTRUCTION PHASE II

REVISIONS				ENGINEER OF RECORD	LEE COUNTY DEPARTMENT OF TRANSPORTATION			ROADWAY PLAN (1)	SHEET NO.
DATE	DESCRIPTION	DATE	DESCRIPTION	MARK M. BINTZ JR., P.E. LICENSE NUMBER: 88686 KISINGER CAMPO & ASSOCIATES CORP. 13461 PARKER COMMONS BLVD, STE. 104 FORT MYERS, FL 33912	ROAD NO.	COUNTY	FINANCIAL PROJECT ID		
					ALICO	LEE			37

4/21/2023 2:20:26 PM mbintz
c:\pwworkingdir\kca-pw.bentley.com_kca-pw-01\mark.bintz\dms39040\PLANRD01.dgn

THE OFFICIAL RECORD OF THIS SHEET IS THE ELECTRONIC FILE DIGITALLY SIGNED AND SEALED UNDER RULE 61G15-23.004, F.A.C.

℄ SURVEY ALICO RD.

CURVE C16

SEE PROJECT LAYOUT FOR CURVE DATA

SECONDARY DRAINAGE SYSTEM TO BE DESIGNED IN PHASE II ALICO ROAD CONNECTOR PROJECT

STA. 661+66.87
160.00' LT.

PROPOSED R/W

0 10 40
Feet

12' SHARED USE PATH

176.30'

MATCH LINE STA. 658+60

CONST. 24 LF OF 18" PIPE

EXIST. R/W

CONST. 44 LF OF 18" PIPE

29'

CONST. TYPE F C&G

AB-660L

AB-661L

AB-662L

AB-664L

SB ALICO RD

S-133

CONST. 45 LF OF 18" PIPE

29'

CONST. 80 LF OF 18" PIPE

S-134

664

27.5'

49.5'

CONST. TYPE E C&G

CONST. 4" CONC. DITCH PAVEMENT

N76°18'19"E

PC STA. +54.32

660

661

CURVE A20

662

663

S-132

℄ CONST. ALICO RD.

+60.00
5.50' RT.

CONST. 4" CONC. DITCH PAVEMENT

96 LF OF 18" PIPE

51'

62'

AB-659R

SH-661R

NB ALICO RD

+80.00
56.50' RT.

AB-664R

MATCH LINE STA. 664+20

109.00'

125.00'

+60.00
27.50' RT.

12' SHARED USE PATH

AB-662R

AB-663R

STA. 659+00.00
109.00' RT.

CONST. TYPE F C&G

PROPOSED R/W

STA. 660+00.00
125.00' RT.

REVISIONS				ENGINEER OF RECORD	LEE COUNTY DEPARTMENT OF TRANSPORTATION			ROADWAY PLAN (2)	SHEET NO.
DATE	DESCRIPTION	DATE	DESCRIPTION	MARK M. BINTZ JR., P.E. LICENSE NUMBER: 88686 KISINGER CAMPO & ASSOCIATES CORP. 13461 PARKER COMMONS BLVD, STE. 104 FORT MYERS, FL 33912	ROAD NO.	COUNTY	FINANCIAL PROJECT ID		
					ALICO	LEE			38

THE OFFICIAL RECORD OF THIS SHEET IS THE ELECTRONIC FILE DIGITALLY SIGNED AND SEALED UNDER RULE 61G15-23.004, F.A.C.

4/21/2023 2:20:27 PM mbintz
c:\pwworkingdir\kca-pw.bentley.com_kca-pw-01\samuel.baumley\dms39040\PLANRD01.dgn

NOTES:

1. SEE PROJECT LAYOUT FOR CURVE DATA.
2. SEE INTERSECTION DETAILS FOR MEDIAN NOSE AND ISLAND GEOMETRY.
3. SEE INTERSECTION DETAIL SHEETS FOR GRADING INFORMATION

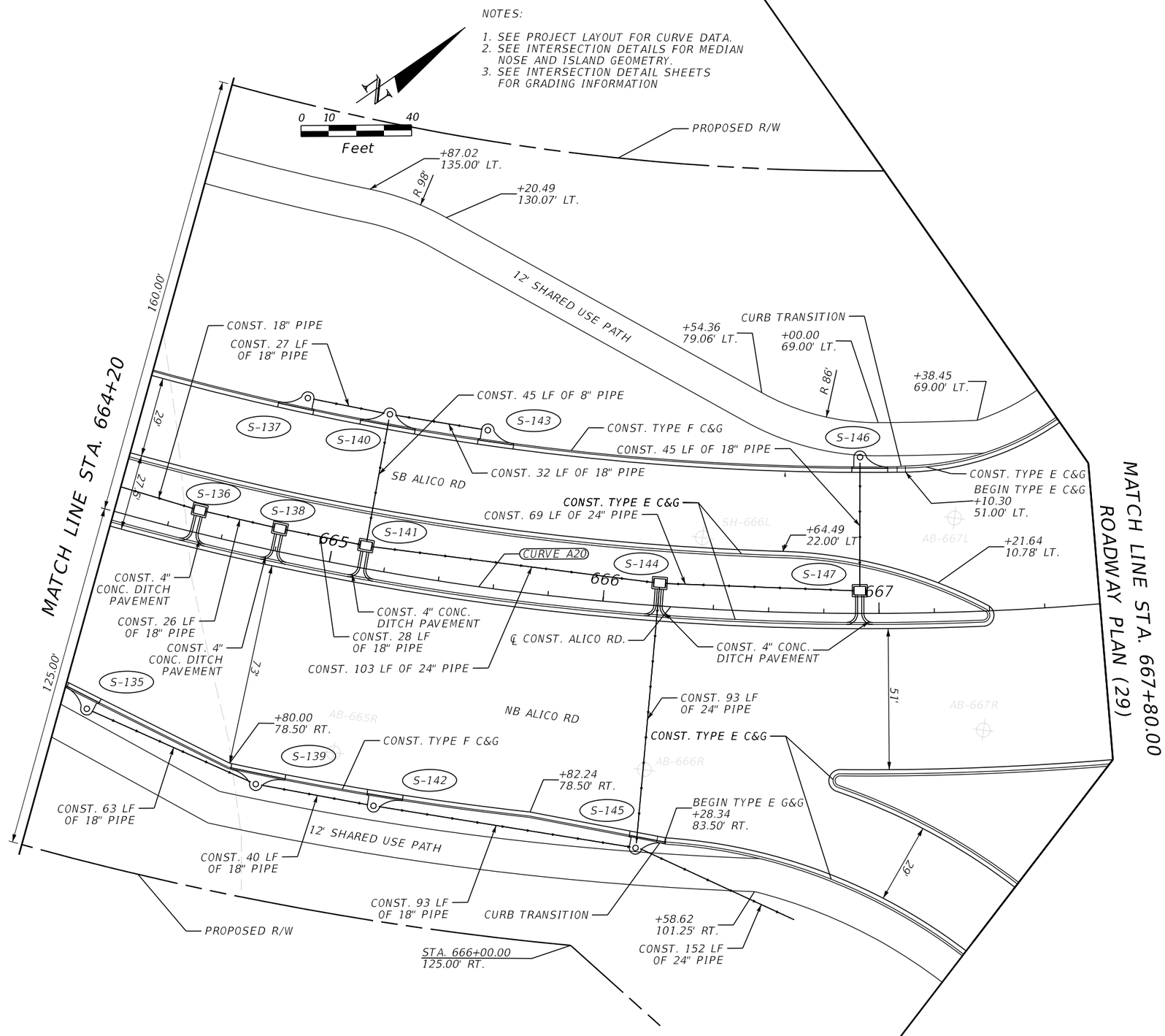

REVISIONS			
DATE	DESCRIPTION	DATE	DESCRIPTION

ENGINEER OF RECORD

MARK M. BINTZ JR., P.E.
LICENSE NUMBER: 88686
KISINGER CAMPO & ASSOCIATES CORP.
13461 PARKER COMMONS BLVD, STE. 104
FORT MYERS, FL 33912

LEE COUNTY
DEPARTMENT OF TRANSPORTATION

ROAD NO.	COUNTY	FINANCIAL PROJECT ID
ALICO	LEE	

ROADWAY PLAN (3)

SHEET NO.
39

THE OFFICIAL RECORD OF THIS SHEET IS THE ELECTRONIC FILE DIGITALLY SIGNED AND SEALED UNDER RULE 61G15-23.004, F.A.C.

4/21/2023 2:20:29 PM mbintz
c:\pwworkingdir\kca-pw.bentley.com_kca-pw-01\samuel baumley\dms39040\PLANRD01.dgn

NOTES:
1. SEE PROJECT LAYOUT FOR CURVE DATA.
2. SEE INTERSECTION DETAIL FOR MEDIAN NOSE AND ISLAND GEOMETRY.
3. SEE SIDE STREET PLAN / PROFILE FOR MEADOW RD. GEOMETRY.

N

0 10 40
Feet

MATCH LINE STA. 7031+00.00
ROADWAY PLAN (29)

MATCH LINE STA. 7035+60

EXIST. R/W
+65.37
102.41' LT.
CONST. 30 LF OF 18" PIPE
CONST. TYPE E C&G
BEGIN TYPE F C&G
+41.97
66.77' LT.
CONST. 102 LF OF 18" PIPE
CONST. 84 LF OF 18" PIPE
6' CONCRETE SIDEWALK
S-206
S-209
S-203
S-202
CURB TRANSITION
CONST. TYPE E C&G
CONST. 90 LF OF 18" PIPE
CONST. 160 LF OF 18" PIPE
CURVE S1
℄ CONST. SUNSHINE BLVD.
7031
7032
7033
7034
CONST. 49 LF OF 18" PIPE
S-201
S-204
S-207
S-208
℄ SURVEY SUNSHINE BLVD.
BEGIN TYPE F C&G
+03.50
56.55' RT.
CONST. TRAILING END ANCHORAGE
+65.72
59.82' RT.
CONST. TYPE F C&G
CONST. TL-2 GUARDRAIL W/ PIPE RAIL
+65.64
56.50' RT.
CONST. 37 LF OF 18" PIPE
CONST. TYPE E C&G
60°45'43" TC
CONST. 64 LF OF 18" PIPE
CONST. 65 LF OF 18" PIPE
12' SHARED USE PATH
BEGIN GR
CONST. TL-2 PARALLEL APPROACH
+06.59
59.84' RT.
END 12' SHARED USE PATH
STA. 7032+78.97
73.50' RT.
S-205
CR-F
R 10.00'
R 75.00'
CURB TRANSITION
1:2
42" PIPE
+13.38
118.50' RT.
CANAL BOTTOM EL. 18.50
CONST. RIPRAP RUBBLE (DITCH LINING)
+97.83
113.50' RT.
R 5.00'
S-153
+13.26
133.50' RT.
SAILFISH CANAL
CD-1A
+00.62
138.50' RT.
R 10.00'
MATCH EXIST. EL.
1:2
MATCH EXIST. EL.
EXIST. R/W
BEGIN 12' SHARED USE PATH
STA. 7034+21.10
73.50' RT.
+34.44
56.50' RT.
NB SUNSHINE BLVD
BEGIN GR
CONST. TL-2
PARALLEL APPROACH
12' SHARED USE PATH
CONST. TYPE F C&G
CONST. TL-2 GUARDRAIL W/ PIPE RAIL
END DITCH
STA. 7033+92.38
EL. 26.85
R 75.00'
CR-F
+04.11
75.50' RT.
25' MAINENANCE BERM
BEGIN DITCH
STA. 7033+71.13
EL. 26.40
+90.84
92.70' RT
+18.09
118.59' RT.
1:2
MATCH EXIST. CANAL BOTTOM EL.
MEADOW RD
R 25.00'
25 LF OF 36" PIPE
SAILFISH CANAL
MATCH EXIST. CANAL BOTTOM EL.
CD-1B
S-CD-1
STA. +17.01
158.58' RT.
28.23'
1:2
STA. +88.42
162.67' RT.
29.50'
PROPOSED R/W
25' MAINENANCE BERM
EXIST. LA-MSID R/W & TCE
℄ CONST. MEADOW RD. 2
+92.18
202.63' RT.
PROPOSED R/W
CONST. 97 LF OF 36" PIPE
CONST. 69 LF OF 36" PIPE
S63°35'21"E
+90.08
197.92' RT.
+38.92
198.98' RT.
EXIST. R/W
DPI
STA. 7034+16.30
EL. 26.50
15.00'
131.06'
EXIST. R/W
CONST. 64 LF OF 14" X 23" PIPE
+68.64
105.23' LT.
51
S59°21'26"E
MEADOW RD
EXIST. R/W
+26.55
101.92' LT.
STA. +59.67
86.59' LT.
FL 26.75
END 6' SIDEWALK
STA. 7034+25.40
70.00' LT.
SD-200A
SD-200B
40' R
50' R
CR-G
STA. +29.33
87.16' LT.
FL 26.55
BEGIN 6' SIDEWALK
STA. 7035+55.31
70.00' LT.
CONST. TYPE F C&G
100.14'
℄ CONST. MEADOW RD. 1
+55.31
62.00' LT.
+25.40
62.00' LT.
62'
STA. 7034+22.19
℄ CONST. SUNSHINE BLVD. =
STA. 52+22.19
SB SUNSHINE BLVD
CURVE S2
7035
STA. 7034+10.19
℄ CONST. SUNSHINE BLVD. =
STA. 45+10.19
END ℄ CONST. MEADOW RD. 2
EXIST. R/W
55°51'23" TC
PRC STA. +44.59
NO1°14'58"W
51'
62'
52
46
47
27.5'
29'
75.50'
25'
20'
29'

LEGEND
DETECTABLE WARNING SURFACE

REVISIONS			
DATE	DESCRIPTION	DATE	DESCRIPTION

ENGINEER OF RECORD
MARK M. BINTZ JR., P.E.
LICENSE NUMBER: 88686
KISINGER CAMPO & ASSOCIATES CORP.
13461 PARKER COMMONS BLVD, STE. 104
FORT MYERS, FL 33912

LEE COUNTY
DEPARTMENT OF TRANSPORTATION

ROAD NO.	COUNTY	FINANCIAL PROJECT ID
ALICO	LEE	

ROADWAY PLAN (4)

SHEET NO. 40

THE OFFICIAL RECORD OF THIS SHEET IS THE ELECTRONIC FILE DIGITALLY SIGNED AND SEALED UNDER RULE 61G15-23.004, F.A.C.

4/21/2023 2:20:30 PM mbintz
c:\pwwork\ingdir\kca-pw.bentley.com_kca-pw-01\samuel.baumley\dms39040\PLANRD01.dgn

SEE PROJECT LAYOUT FOR CURVE DATA

0 10 40
Feet

EXIST. R/W

CONST. 17 LF OF 18" PIPE
+69.26
15.76' WIDE

CONST. 88 LF OF 18" PIPE

CONST. 59 LF OF 18" PIPE

+01.29
15.77' WIDE

CONST. 32 LF OF 14" X 23" PIPE

S-210 S-213 S-218 SD-201A

CONST. TYPE F C&G

6' CONCRETE SIDEWALK

S-211 S-217

CONST. 105 LF OF 18" PIPE

+91.00
62.00' LT.

+54.88
51.00' LT.

STA. +83.68
72.97' LT.
FL 26.82

CONST. 126 LF OF 18" PIPE

+60.00
22.00' LT.

SB SUNSHINE BLVD

MATCH LINE STA. 7035+60

MATCH LINE STA. 7041+20

100.14'

62'

40'

29'

84.89'

7036 7037 7038 7039 7040 7041

+60.00

℄ CONST. SUNSHINE BLVD.

CURVE S2

SH-III-9

AB-III-7

N01°14'56"W

CONST. TYPE E C&G

EXIST. R/W

℄ SURVEY SUNSHINE BLVD.

AB-III-10

27.5'

75.50'

29'

49'

75.40'

CONST. 34 LF OF 18" PIPE

CONST. 38 LF OF 18" PIPE

NB SUNSHINE BLVD

S-212 S-214 S-216

AB-III-8

B-III-6

12' SHARED USE PATH

CONST. 46 LF OF 18" PIPE

PROPOSED R/W

25' MAINTENANCE BERM

CONST. TYPE F C&G

CONST. TL-2 GUARDRAIL W/ PIPE RAIL

S-215

CONST. RIPRAP RUBBLE
(DITCH LINING)

1:2

MATCH EXIST. CANAL
BOTTOM EL.

131.06'

SAILFISH CANAL

146.00'

STA. +89.73
167.97' RT.
28.50'

STA. +91.13
172.40' RT.
28.50'

STA. +92.60
175.95' RT.
28.00'

BEGIN PROP. SAILFISH INSIDE BERM PROFILE
+67.26
178.00' RT.
EL. 28.00

MATCH EXIST. CANAL
BOTTOM EL.

1:2

25' MAINTENANCE BERM

EXIST. LA-MSID R/W
& TCE

END DITCH
STA. 7037+00.00
EL. 26.64

15.00'

REVISIONS				ENGINEER OF RECORD	LEE COUNTY DEPARTMENT OF TRANSPORTATION			ROADWAY PLAN (5)	SHEET NO.
DATE	DESCRIPTION	DATE	DESCRIPTION	MARK M. BINTZ JR., P.E. LICENSE NUMBER: 88686 KISINGER CAMPO & ASSOCIATES CORP. 13461 PARKER COMMONS BLVD, STE. 104 FORT MYERS, FL 33912	ROAD NO.	COUNTY	FINANCIAL PROJECT ID		41
					ALICO	LEE			

THE OFFICIAL RECORD OF THIS SHEET IS THE ELECTRONIC FILE DIGITALLY SIGNED AND SEALED UNDER RULE 61G15-23.004, F.A.C.

4/21/2023 2:20:30 PM mbintz
c:\pwworkingdir\ka-pw.bentley.com_ka-pw-01\samuel.baumley\dms39040\PLANRD01.dgn

SEE PROJECT LAYOUT FOR CURVE DATA

0 10 40
Feet

MATCH LINE STA. 7041+20

MATCH LINE STA. 7046+80

EXIST. R/W

EXIST. R/W

EXIST. R/W

EXIST. R/W

+95.03
124.97' LT.

+76.62
124.93' LT.

47TH ST SW
18.41' WIDE

EXIST. R/W
PC +95.03
80.80' LT.
STA. 46+11.81
107.32' LT.

BEGIN TYPE F C&G
CONST CURB FLARE
+01.59
62.28' LT.

PT +76.62
80.76' LT.

STA. 43+65.48
106.00' LT.

STA. 44+25.27
106.63' LT.

STA. 45+61.81
107.35' LT.

END 6' SIDEWALK
STA. 7045+45.89
59.00' LT.

STA. +63.70
74.85' LT.
FL 26.67

SD-201B

S-219

CD-2L

SD-202A

SD-202B

R 30'

R 30'

CONST. 15 LF OF 18" PIPE

PC +45.89
51.00' LT.

CONST. TYPE F C&G

CR-G

CR-G

BEGIN 6' SIDEWALK
STA. 7046+25.76
59.00' LT.

6' CONCRETE SIDEWALK

6' CONCRETE SIDEWALK

6' CONCRETE SIDEWALK

END TYPE F C&G
CONST CURB FLARE
+70.06
62.28' LT.

PT +25.76
51.00' LT.

84.89'

29'

STA. +21.32
74.11' LT.
FL 26.66

S-220

CONST. 114 LF OF 18" PIPE

SB SUNSHINE BLVD

CONST. 188 LF OF 43" X 68" PIPE

CONST. 38 LF OF 14" X 23" PIPE

CONST. TYPE F C&G

87.75'

29'

STA. +08.30
74.85' LT.
FL 26.57

℄ CONST. SUNSHINE BLVD.

CONST. TYPE E C&G

7042

7043

AB-III-13

7044

7045

7046

49'

N00°38'48"W

AB-III-15

44'

CURVE S2

EXIST. R/W

B-III-11

42

43

N01°14'56"W

44

N00°38'48"W

45

46

PT STA. +72.45

PI STA. 43+65.48
Δ = 00° 36' 08" RT

+87.15
22.00' RT.

75.40'

29'

AB-III-12

NB SUNSHINE BLVD

29'

70.00'

S-221

℄ SURVEY SUNSHINE BLVD.

SH-III-14

12' SHARED USE PATH

PROPOSED R/W

25' MAINTENANCE BERM

CONST. TYPE F C&G

CONST. TL-2 GUARDRAIL W/ PIPE RAIL

CONST. 46 LF OF 18" PIPE

S-222

CD-2R

146.00'

CONST. RIPRAP RUBBLE
(DITCH LINING)

SAILFISH CANAL

CONST. RIPRAP RUBBLE
(DITCH LINING)

149.83'

STA. +37.66
178.00' RT.
28.81'

STA. +74.36
178.00' RT.
28.28'

STA. +37.66
203.00' RT.
28.31'

25' MAINTENANCE BERM

STA. +74.36
203.00' RT.
27.78'

25' MAINTENANCE BERM

R 40.00'

R 40.00'

EXIST. LA-MSID R/W
& TCE

+52.66
219.97' RT.

+77.62
219.84' RT.

+59.26
219.84' RT.

+34.24
219.84' RT.

LEGEND

DETECTABLE WARNING SURFACE

REVISIONS			
DATE	DESCRIPTION	DATE	DESCRIPTION

ENGINEER OF RECORD

MARK M. BINTZ JR., P.E.
LICENSE NUMBER: 88686
KISINGER CAMPO & ASSOCIATES CORP.
13461 PARKER COMMONS BLVD, STE. 104
FORT MYERS, FL 33912

LEE COUNTY
DEPARTMENT OF TRANSPORTATION

ROAD NO.	COUNTY	FINANCIAL PROJECT ID
ALICO	LEE	

ROADWAY PLAN (6)

SHEET NO. 42

THE OFFICIAL RECORD OF THIS SHEET IS THE ELECTRONIC FILE DIGITALLY SIGNED AND SEALED UNDER RULE 61G15-23.004, F.A.C.

4/21/2023 2:20:31 PM mbintz
c:\pwworkingdir\kca-pw.bentley.com_kca-pw-01\samuel.baumley\dms39040\PLANRD01.dgn

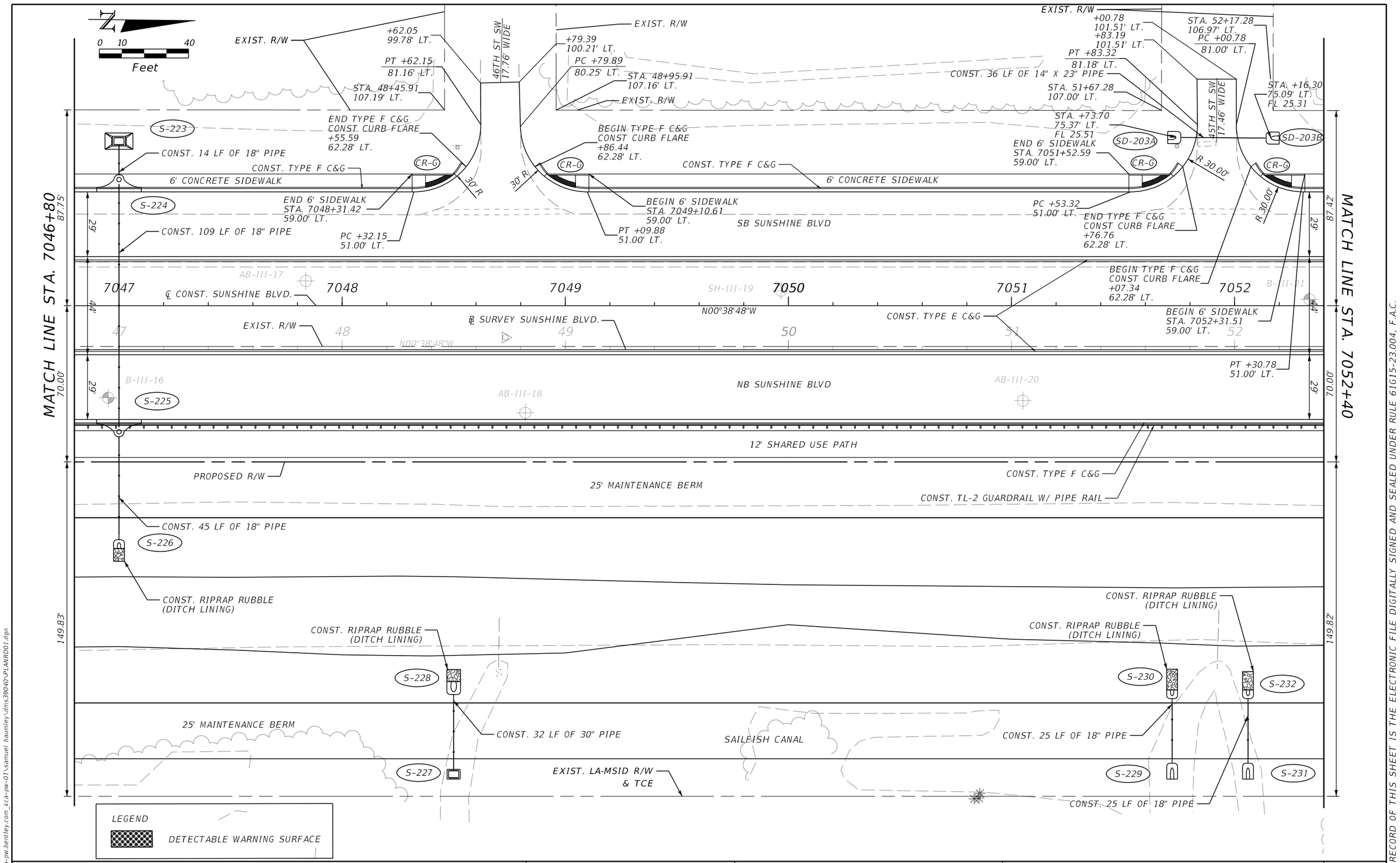

REVISIONS				ENGINEER OF RECORD	LEE COUNTY DEPARTMENT OF TRANSPORTATION			ROADWAY PLAN (7)	SHEET NO.
DATE	DESCRIPTION	DATE	DESCRIPTION	MARK M. BINTZ JR., P.E. LICENSE NUMBER: 88686 KISINGER CAMPO & ASSOCIATES CORP. 13461 PARKER COMMONS BLVD, STE. 104 FORT MYERS, FL 33912	ROAD NO.	COUNTY	FINANCIAL PROJECT ID		43
					ALICO	LEE			

4/21/2023 2:20:32 PM mbintz
C:\pwworkingdir\kca-pw.bentley.com_kca-pw-01\samuel.baumley\dms39040\PLANRD01.dgn

THE OFFICIAL RECORD OF THIS SHEET IS THE ELECTRONIC FILE DIGITALLY SIGNED AND SEALED UNDER RULE 61G15-23.004, F.A.C.

N

0 10 40
Feet

MATCH LINE STA. 7052+40

MATCH LINE STA. 7058+00

EXIST. R/W

S-233

CONST. 14 LF OF 18" PIPE

CONST. TYPE F C&G

6' CONCRETE SIDEWALK

S-234

CONST. 109 LF OF 18" PIPE

SB SUNSHINE BLVD

℄ CONST. SUNSHINE BLVD.

7053 7054 7055 7056 7057

AB-III-23 AB-III-25

N00°38'48"W

CONST. TYPE E C&G

℄ SURVEY SUNSHINE BLVD.

53 54 55 56 57

EXIST. R/W

NB SUNSHINE BLVD

AB-III-22 SH-III-24 B-III-26

S-235

12' SHARED USE PATH

PROPOSED R/W

CONST. 45 LF OF 18" PIPE

CONST. TYPE F C&G

25' MAINTENANCE BERM

CONST. TL-2 GUARDRAIL W/ PIPE RAIL

S-236

CONST. RIPRAP RUBBLE
(DITCH LINING)

SAILFISH CANAL

25' MAINTENANCE BERM

EXIST. LA-MSID R/W

87.42'
29'
44'
70.00'
29'
149.82'

87.09'
29'
44'
70.00'
29'
149.80'

THE OFFICIAL RECORD OF THIS SHEET IS THE ELECTRONIC FILE DIGITALLY SIGNED AND SEALED UNDER RULE 61G15-23.004, F.A.C.

4/21/2023 2:20:33 PM mbintz
c:\pwworkingdir\kca-pw.bentley.com_kca-pw-01\samuel.baumley\dms39040\PLANRD01.dgn

REVISIONS			
DATE	DESCRIPTION	DATE	DESCRIPTION

ENGINEER OF RECORD

MARK M. BINTZ JR., P.E.
LICENSE NUMBER: 88686
KISINGER CAMPO & ASSOCIATES CORP.
13461 PARKER COMMONS BLVD, STE. 104
FORT MYERS, FL 33912

LEE COUNTY
DEPARTMENT OF TRANSPORTATION

ROAD NO.	COUNTY	FINANCIAL PROJECT ID
ALICO	LEE	

ROADWAY PLAN (8)

SHEET NO.
44

N

0 10 40
Feet

EXIST. R/W

S-237

CONST. 17 LF OF 18" PIPE

CONST. TYPE F C&G

6' CONCRETE SIDEWALK

S-238

SB SUNSHINE BLVD

CONST. 109 LF OF 18" PIPE

MATCH LINE STA. 7058+00

87.09'

29'

44'

29'

70.00'

58 7059 7060 7061 7062 7063

℄ CONST. SUNSHINE BLVD.

℄ SURVEY SUNSHINE BLVD.

CONST. TYPE E C&G

AB-III-27

SH-III-29

N00°38'48"W

B-III-31

EXIST. R/W

8 59 60 61 62 63

AB-III-28

NB SUNSHINE BLVD

AB-III-30

S-239

12' SHARED USE PATH

MATCH LINE STA. 7063+60

97.98'

29'

44'

29'

70.00'

PROPOSED R/W

CONST. 46 LF OF 18" PIPE

CONST. TYPE F C&G

CONST. TL-2 GUARDRAIL W/ PIPE RAIL

25' MAINTENANCE BERM

S-240

149.80'

SAILFISH CANAL

CONST. RIPRAP RUBBLE
(DITCH LINING)

149.78'

25' MAINTENANCE BERM

EXIST. LA-MSID R/W
& TCE

THE OFFICIAL RECORD OF THIS SHEET IS THE ELECTRONIC FILE DIGITALLY SIGNED AND SEALED UNDER RULE 61G15-23.004, F.A.C.

4/21/2023 2:20:33 PM mbintz
C:\pwworkingdir\kca-pw.bentley.com_kca-pw-01\samuel.baumley\dms39040\PLANRD01.dgn

REVISIONS				ENGINEER OF RECORD	LEE COUNTY DEPARTMENT OF TRANSPORTATION			ROADWAY PLAN (9)	SHEET NO.
DATE	DESCRIPTION	DATE	DESCRIPTION	MARK M. BINTZ JR., P.E. LICENSE NUMBER: 88686 KISINGER CAMPO & ASSOCIATES CORP. 13461 PARKER COMMONS BLVD, STE. 104 FORT MYERS, FL 33912	ROAD NO.	COUNTY	FINANCIAL PROJECT ID		45
					ALICO	LEE			

MATCH LINE STA. 7063+60

MATCH LINE STA. 7069+20

EXIST. R/W

+71.83
102.36' LT.

PT +71.64
80.73' LT.

41ST ST SW
18.02' WIDE

EXIST. R/W
+89.49
102.36' LT.

SEE SIDE STREET PLAN/PROFILE SHEETS
FOR 40TH ST SW GEOMETRY

EXIST. R/W
BEGIN CONSTRUCTION
40TH ST SW
STA. 79+05.10

N89°21'3"E

EXIST. R/W

0 10 40
Feet

EXIST. R/W

STA. 64+56.11
106.24' LT.

PC +89.65
80.77' LT.

STA. 65+06.11
106.21' LT.

EXIST. R/W

℄ CONST. 40 SW1

STA. 67+78.37
106.05' LT.

79

40TH ST SW

STA. 68+58.37
106.00' LT.

EXIST. R/W

END TYPE F C&G
CONST CURB FLARE
STA. 7064+65.08
62.28' LT.

BEGIN TYPE F C&G
CONST CURB FLARE
STA. 7064+96.21
62.28' LT.

S-245

CONST. 15 LF OF 18" PIPE

AB-III-37

CR-G

CR-G

CR-G

CR-G

35' R

30' R

30' R

35' R

6' CONCRETE SIDEWALK

6' CONCRETE SIDEWALK

CONST. TYPE F C&G

6' CONCRETE SIDEWALK

PC +41.64
51.00' LT.

PT +19.65
51.00' LT.

BEGIN 6' SIDEWALK
STA. 7065+20.38
59.00' LT.

CONST. TYPE F C&G

S-246

END 6' SIDEWALK
STA. 7067+72.12
59.00' LT.

PC +72.40
51.00' LT.

PT +62.40
51.00' LT.

BEGIN 6' SIDEWALK
STA. 7068+62.68
59.00' LT.

86.76'

29'

CONST. TYPE F C&G

END 6' SIDEWALK
STA. 7064+40.90
59.00' LT.

SB SUNSHINE BLVD

PC +77.71
22.00' LT.

R 100.00'

PT +99.19
19.66' LT.

STA. 7068+17.40
℄ CONST. SUNSHINE BLVD. =
STA. 80+17.40
END ℄ CONST. 40 SW1

TT 90°00'10"

80

51'

98.41'

℄ CONST. SUNSHINE BLVD.

7064

AB-III-33

7065

7066

7067

AB-III-35

7068

PC +43.65
9.88' LT.
R 5.00'

PT +93.43

7069

B-III-36

44'

CONST. TYPE E C&G

+07.58

℄ SURVEY SUNSHINE BLVD.

N00°38'48"W

PT +42.58
TT 89°20'37"

R 5.00'

PT +92.34
9.88' RT.

64

65

66

67

68

69

EXIST. R/W

+07.58
22.00' RT.

51'

29'

NB SUNSHINE BLVD

CONST. 109 LF OF 18" PIPE

STA. 7068+19.25
℄ CONST. SUNSHINE BLVD. =
STA. 80+19.25
END ℄ CONST. 40 SW2

CONST. TYPE E C&G
CONST. TYPE F C&G

CONST. TL-2 GUARDRAIL
W/ PIPE RAIL

PC +73.26
51.00' RT.

PT +63.27
51.00' RT.

70.00'

AB-III-32

SH-III-34

S-247

℄ CONST. 40 SW2

35' R

35' R

12' SHARED USE PATH

12' SHARED USE PATH

PROPOSED R/W

25' MAINTENANCE BERM

CONST. TYPE F C&G

CONST. TL-2 GUARDRAIL W/ PIPE RAIL

CONST. 46 LF OF 18" PIPE

END TL-2 GUARDRAIL
CONST. TRAILING
END ANCHORAGE
+73.26
54.32' RT.

CR-F

CR-F

81

40TH ST SW S89°59'24"E

BEGIN GR
CONST. TL-2
PARALLEL APPROACH
STA. 7068+63.56
53.69' RT.

END 12' SHARED USE PATH
STA. 7067+81.01
68.00' RT.

S-248

BEGIN 12' SHARED USE PATH
STA. 7068+55.52
68.00' RT.

END CONSTRUCTION
STA. 81+63.84

149.78'

CONST. RIPRAP RUBBLE
(DITCH LINING)

CONST. RIPRAP RUBBLE
(DITCH LINING)

SAILFISH CANAL

CONST. RIPRAP RUBBLE
(DITCH LINING)

STA. +00.00
124.80' RT.
TIE TO EXISTING

149.77'

STA. +00.00
153.32' RT.
TIE TO EXISTING

+00.00
156.21' RT.

40' R

S-242

S-244

82

STA. +00.00
178.00' RT.
27.04'

40' R

+34.52
162.69' RT.

STA. +20.00
178.00' RT.
28.49'

STA. +75.58
203.00' RT.
TIE TO EXISTING

CONST. 25 LF OF 18" PIPE

25' MAINTENANCE BERM

CONST. 25 LF OF 18" PIPE

EXIST. LA-MSID R/W
& TCE

S-241

S-243

STA. +49.00
203.00' RT.
TIE TO EXISTING

EXIST. STRUCTURES & PIPE TO REMAIN

EXIST. R/W

EXIST. R/W

LEGEND

DETECTABLE WARNING SURFACE

REVISIONS			
DATE	DESCRIPTION	DATE	DESCRIPTION

ENGINEER OF RECORD

MARK M. BINTZ JR., P.E.
LICENSE NUMBER: 88686
KISINGER CAMPO & ASSOCIATES CORP.
13461 PARKER COMMONS BLVD, STE. 104
FORT MYERS, FL 33912

LEE COUNTY
DEPARTMENT OF TRANSPORTATION

ROAD NO.	COUNTY	FINANCIAL PROJECT ID
ALICO	LEE	

ROADWAY PLAN (10)

SHEET NO. 46

THE OFFICIAL RECORD OF THIS SHEET IS THE ELECTRONIC FILE DIGITALLY SIGNED AND SEALED UNDER RULE 61G15-23.004, F.A.C.

4/21/2023 2:20:34 PM mbintz
c:\pwworkingdir\kca-pw.bentley.com_kca-pw-01\samuel.baumley\dms39040\PLANRD01.dgn

MATCH LINE STA. 7069+20

MATCH LINE STA. 7074+80

EXIST. R/W
+46.09
100.00' LT.
PT +45.90
80.70' LT.
+30.52
86.24' LT.

39TH ST SW
18.18' WIDE

+64.05
100.00' LT.
EXIST. R/W
PC +64.08
80.94' LT.
+80.52
86.24' LT.

EXIST R/W
+67.01
86.25' LT.
PT +66.95
80.67' LT.

38TH ST SW
17.95' WIDE

0 10 40
Feet

END TYPE F C&G
CONST CURB FLARE
STA. 7071+39.34
62.28' LT.

BEGIN TYPE F C&G
CONST CURB FLARE
STA. 7071+70.64
62.28' LT.

END TYPE F C&G
CONST CURB FLARE
STA. 7074+60.39
62.28' LT.

EXIST. R/W

EXIST. R/W

STA. +33.70
71.46' LT.
FL 25.96

STA. +76.30
71.30' LT.
FL 25.76

+52.72
86.25' LT.

SD-300A

SD-300B

S-304

CONST. 14 LF OF
24" PIPE

AB-III-39

B-III-41

AB-III-43

AB-III-45

AB-III-47

CONST. TYPE F C&G

CR-G

CR-G

CR-G

30' R

30' R

6' CONCRETE SIDEWALK

6' CONCRETE SIDEWALK

PC +15.17
52.50' LT.

END 6' SIDEWALK
STA. 7071+15.17
59.00' LT.

CONST. 36 LF OF 14" X 23" PIPE

PT +94.82
52.50' LT.

BEGIN 6' SIDEWALK
STA. 7071+94.82
59.00' LT.

CONST. TYPE F C&G

S-305

END 6' SIDEWALK
STA. 7074+36.22
59.00' LT.

PC +36.22
52.50' LT.

SB SUNSHINE BLVD

CONST. 109 LF OF 24" PIPE

86.41'

51'

29'

+28.43
22.00' LT.

+28.43

CONST. TYPE E C&G

AB-III-44

AB-III-48

7070

7071

7072

℄ CONST. SUNSHINE BLVD.

7073

7074

N0°38'48"W

N0°38'48"W

PC +35.61
19.58' RT.

70

AB-III-40

71

℄ SURVEY SUNSHINE BLVD.

72

73

74

EXIST. R/W

B-III-46

44'

70.00'

R 100.00'

29'

PT +57.49
22.00' RT.

N0°38'48"W

N0°38'48"W

NB SUNSHINE BLVD

29'

S-306

SH-III-42

AB-III-38

12' SHARED USE PATH

PROPOSED R/W

25' MAINTENANCE BERM

CONST. TYPE F C&G

CONST. 43 LF OF 24" PIPE

CONST. TL-2 GUARDRAIL W/ PIPE RAIL

CONST. RIPRAP RUBBLE
(DITCH LINING)

S-307

STA. +20.00
129.24' RT.
TIE TO EXISTING

STA. +20.00
147.28' RT.
TIE TO EXISTING

149.77'

CONST. RIPRAP RUBBLE
(DITCH LINING)

CONST. RIPRAP RUBBLE
(DITCH LINING)

SAILFISH CANAL

149.75'

S-300

S-302

S-308

CONST. RIPRAP RUBBLE
(DITCH LINING)

STA. +20.00
178.00' RT.
28.49'

25' MAINTENANCE BERM

CONST. 27 LF OF 18" PIPE

CONST. 26 LF OF 18" PIPE

25 LF OF 18" PIPE

S-301

S-303

EXIST. LA-MSID R/W
& TCE

S-309

LEGEND

DETECTABLE WARNING SURFACE

REVISIONS			
DATE	DESCRIPTION	DATE	DESCRIPTION

ENGINEER OF RECORD

MARK M. BINTZ JR., P.E.
LICENSE NUMBER: 88686
KISINGER CAMPO & ASSOCIATES CORP.
13461 PARKER COMMONS BLVD, STE. 104
FORT MYERS, FL 33912

LEE COUNTY
DEPARTMENT OF TRANSPORTATION

ROAD NO.	COUNTY	FINANCIAL PROJECT ID
ALICO	LEE	

ROADWAY PLAN (11)

SHEET NO. 47

THE OFFICIAL RECORD OF THIS SHEET IS THE ELECTRONIC FILE DIGITALLY SIGNED AND SEALED UNDER RULE 61G15-23.004, F.A.C.

4/21/2023 2:20:35 PM mbintz
c:\pwworkingdir\kca-pw.bentley.com_kca-pw-01\samuel.baumley\dms39040\PLANRD01.dgn

MATCH LINE STA. 7074+80

MATCH LINE STA. 7080+40

38TH ST SW
17.95' WIDE

37TH ST SW
16.53' WIDE

+84.96
86.25' LT.
EXIST. R/W

CONST. 43 LF OF 14" X 23" PIPE

PC +84.92
81.27' LT.

+02.72
86.25' LT.

EXIST. R/W

+22.49
15.83' WIDE

BEGIN TYPE F C&G
CONST CURB FLARE
STA. 7074+91.48
62.28' LT.

STA. +53.30
72.96' LT.
FL 26.47

SD-301A

SD-301B

CR-G

AB-III-49

B-III-51

30' R

PT +14.92
51.00' LT.

BEGIN 6' SIDEWALK
STA. 7075+15.65
59.00' LT.

STA. +03.70
73.57' LT.
FL 26.57

6' CONCRETE SIDEWALK

SB SUNSHINE BLVD

EXIST. R/W
+90.97
111.16' LT.
PT +91.05
81.08' LT.

CONST. 36 LF OF 14" X 23" PIPE

+74.38
86.26' LT.

STA. 178.70
71.90' LT.
FL 26.40

END TYPE F C&G
CONST CURB FLARE
STA. 7077+84.49
62.28' LT.

SD-302A

SD-302B

AB-III-53

CR-G

CONST. TYPE F C&G

END 6' SIDEWALK
STA. 7077+60.32
59.00' LT.

PC +61.05
51.00' LT.

CONST. CURB FLARE

30' R

EXIST. R/W
+07.48
111.16' LT.

PC +07.58
80.90' LT.

+24.91
86.26' LT.

STA. +21.30
71.98' LT.
FL 26.20

BEGIN TYPE F C&G
CONST CURB FLARE
STA. 7078+14.14
62.28' LT.

EXIST. R/W

AB-III-55

CR-G

PT +37.58
51.00' LT.

BEGIN 6' SIDEWALK
STA. 7078+38.31
59.00' LT.

CONST. 15 LF OF 24" PIPE

S-310

AB-III-57

AB-III-59

CONST. TYPE F C&G

6' CONCRETE SIDEWALK

S-311

0 10 40
Feet

7075 7076 7077 7078 7079 7080

℄ CONST. SUNSHINE BLVD.

N00°38'48"W

℄ SURVEY SUNSHINE BLVD.

CONST. TYPE E C&G

CONST. 109 LF OF 24" PIPE

SH-III-52

AB-III-60

EXIST. R/W

75 76 77 78 79 80

N00°38'48"W

29'

44'

70.00'

86.27'

NB SUNSHINE BLVD

AB-III-50

AB-III-54

B-III-56

AB-III-58

S-312

12' SHARED USE PATH

PROPOSED R/W

25' MAINTENANCE BERM

CONST. TYPE F C&G

CONST. TL-2 GUARDRAIL W/ PIPE RAIL

CONST. 43 LF
OF 24" PIPE

CONST. RIPRAP RUBBLE
(DITCH LINING)

S-313

149.75'

149.73'

SAILFISH CANAL

25' MAINTENANCE BERM

EXIST. LA-MSID R/W
& TCE

LEGEND

DETECTABLE WARNING SURFACE

REVISIONS			
DATE	DESCRIPTION	DATE	DESCRIPTION

ENGINEER OF RECORD

MARK M. BINTZ JR., P.E.
LICENSE NUMBER: 88686
KISINGER CAMPO & ASSOCIATES CORP.
13461 PARKER COMMONS BLVD, STE. 104
FORT MYERS, FL 33912

LEE COUNTY
DEPARTMENT OF TRANSPORTATION

ROAD NO.	COUNTY	FINANCIAL PROJECT ID
ALICO	LEE	

ROADWAY PLAN (12)

SHEET NO. 48

THE OFFICIAL RECORD OF THIS SHEET IS THE ELECTRONIC FILE DIGITALLY SIGNED AND SEALED UNDER RULE 61G15-23.004, F.A.C.

4/21/2023 2:20:36 PM mbintz
c:\pwworkingdir\kca-pw.bentley.com_kca-pw-01\samuel.baumley\dms39040\PLANRD01.dgn

MATCH LINE STA. 7080+40

MATCH LINE STA. 7086+00

+11.55
90.00' LT.
EXIST. R/W
PT +11.44
80.63' LT.
+97.10
86.27' LT.
36TH ST SW
19.04' WIDE
EXIST. R/W
+30.49
90.00' LT.
PC +30.47
81.05' LT.
+47.10
86.27' LT.
EXIST. R/W
EXIST. R/W
+35.38
90.00' LT.
PT +35.33
80.84' LT.
+19.29
86.28' LT.
35TH ST SW
18.36' WIDE
EXIST. R/W
+53.68
90.00' LT.
PC +53.69
80.95' LT.
+69.29
86.28' LT.
EXIST. R/W
0 10 40
Feet

END TYPE F C&G
CONST CURB FLARE
STA. 7081+04.88
62.28' LT.
BEGIN TYPE F C&G
CONST CURB FLARE
STA. 7081+37.03
62.28' LT.
END TYPE F C&G
CONST CURB FLARE
STA. 7084+28.77
62.28' LT.
BEGIN TYPE F C&G
CONST CURB FLARE
STA. 7084+60.25
62.28' LT.

S-318
S-323
S-324
CONST. 15 LF OF 18" PIPE
CONST. TYPE F C&G
CONST. 16 LF OF 18" PIPE
S-319
CONST. 87 LF OF 18" PIPE
CONST. 109 LF OF 18" PIPE
CONST. TYPE F C&G

CR-G
30' R
B-III-61
AB-III-63
AB-III-65
AB-III-67
AB-III-68
AB-III-69
B-III-71
6' CONCRETE SIDEWALK
6' CONCRETE SIDEWALK
END 6' SIDEWALK
STA. 7080+80.71
59.00' LT.
PC +80.71
51.00' LT.
PT +61.21
51.00' LT.
BEGIN 6' SIDEWALK
STA. 7081+61.21
59.00' LT.
END 6' SIDEWALK
STA. 7084+04.60
59.00' LT.
PC +04.60
51.00' LT.
PT +84.42
51.00' LT.
BEGIN 6' SIDEWALK
STA. 7084+84.42
59.00' LT.
86.27'
29'
SB SUNSHINE BLVD

7081 7082 7083 7084 7085
44'
℄ CONST. SUNSHINE BLVD.
CONST. TYPE E C&G
N00°38'48"W
℄ SURVEY SUNSHINE BLVD.
81 82 83 84 85
AB-III-64
N00°38'48"W
EXIST. R/W
70.00'
NB SUNSHINE BLVD
SH-III-62
B-III-66
AB-III-70
CONST. 36 LF OF 18" PIPE
S-320
12' SHARED USE PATH
S-325
PROPOSED R/W
CONST. TYPE F C&G
25' MAINTENANCE BERM
CONST. TL-2 GUARDRAIL W/ PIPE RAIL
CONST. 45 LF OF 18" PIPE
CONST. RIPRAP RUBBLE
(DITCH LINING)
S-326
SAILFISH CANAL
149.73'
149.71'
CONST. RIPRAP RUBBLE
(DITCH LINING)
CONST. RIPRAP RUBBLE
(DITCH LINING)
CONST. RIPRAP RUBBLE
(DITCH LINING)
S-321
S-314
S-316
CONST. 25 LF
OF 18" PIPE
CONST. 24 LF OF 18" PIPE
CONST. 24 LF OF 18" PIPE
25' MAINTENANCE BERM
S-315
S-317
EXIST. LA-MSID R/W
& TCE
S-322

LEGEND
DETECTABLE WARNING SURFACE

REVISIONS				ENGINEER OF RECORD	LEE COUNTY DEPARTMENT OF TRANSPORTATION			ROADWAY PLAN (13)	SHEET NO.
DATE	DESCRIPTION	DATE	DESCRIPTION	MARK M. BINTZ JR., P.E. LICENSE NUMBER: 88686 KISINGER CAMPO & ASSOCIATES CORP. 13461 PARKER COMMONS BLVD, STE. 104 FORT MYERS, FL 33912	ROAD NO.	COUNTY	FINANCIAL PROJECT ID		49
					ALICO	LEE			

THE OFFICIAL RECORD OF THIS SHEET IS THE ELECTRONIC FILE DIGITALLY SIGNED AND SEALED UNDER RULE 61G15-23.004, F.A.C.

4/21/2023 2:20:37 PM mbintz
C:\pwworkingdir\kca-pw.bentley.com_kca-pw-01\samuel.baumley\dms39040\PLANRD01.dgn

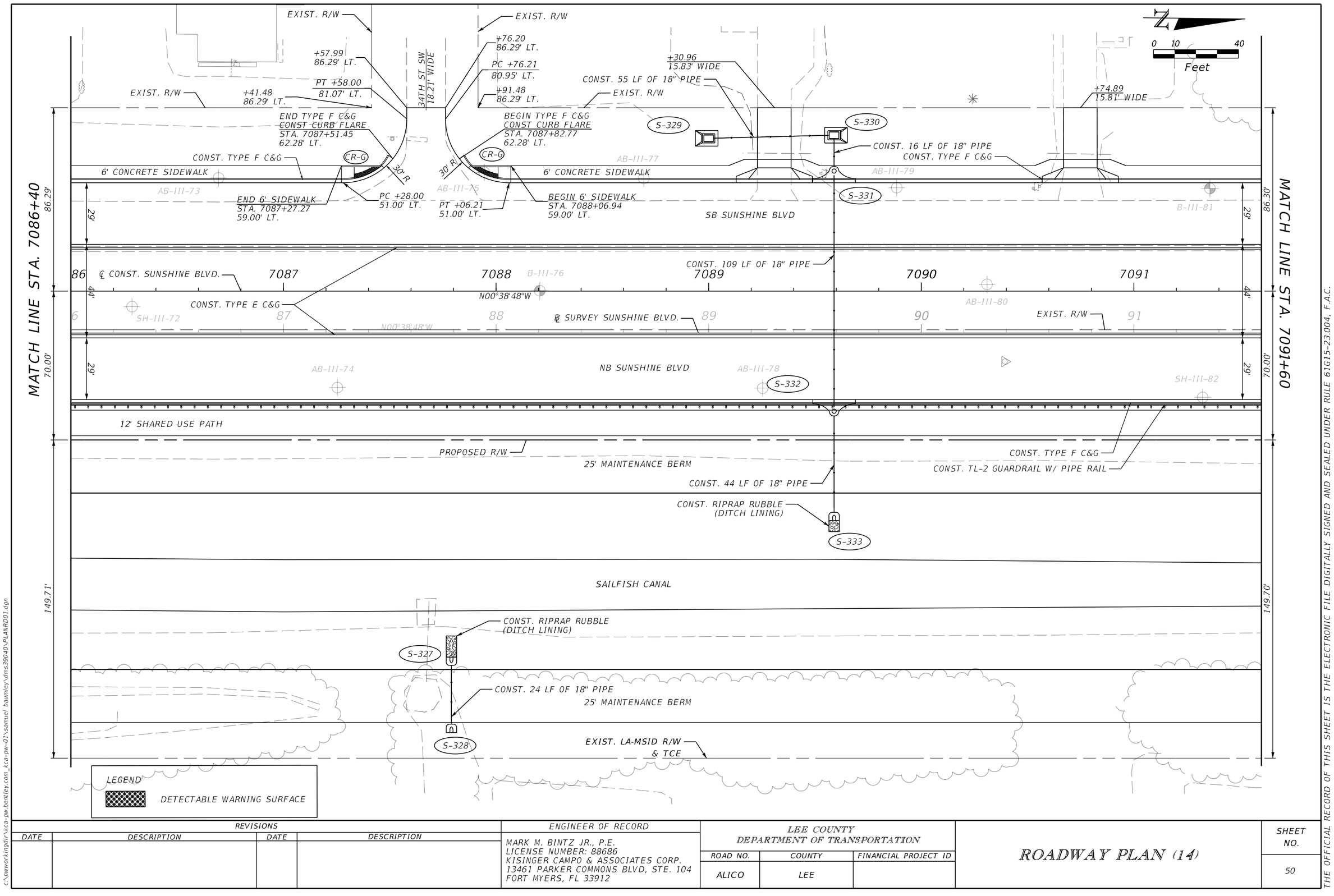

REVISIONS				ENGINEER OF RECORD	LEE COUNTY DEPARTMENT OF TRANSPORTATION			ROADWAY PLAN (14)	SHEET NO.
DATE	DESCRIPTION	DATE	DESCRIPTION	MARK M. BINTZ JR., P.E. LICENSE NUMBER: 88686 KISINGER CAMPO & ASSOCIATES CORP. 13461 PARKER COMMONS BLVD, STE. 104 FORT MYERS, FL 33912	ROAD NO.	COUNTY	FINANCIAL PROJECT ID		50
					ALICO	LEE			

THE OFFICIAL RECORD OF THIS SHEET IS THE ELECTRONIC FILE DIGITALLY SIGNED AND SEALED UNDER RULE 61G15-23.004, F.A.C.

4/21/2023 2:20:38 PM mbintz
c:\pwworkingdir\kca-pw.bentley.com_kca-pw-01\samuel.baumley\dms39040\PLANRD01.dgn

EXIST. R/W
EXIST. R/W
SEE PROJECT LAYOUT FOR CURVE DATA
+01.66
86.31' LT.
PT +01.59
80.67' LT.
+85.87
86.31' LT.
END TYPE F C&G
CONST CURB FLARE
STA. 7093+95.04
62.28' LT.
32ND ST SW
18.51' WIDE
+20.08
86.31' LT.
PC +20.10
80.85' LT.
+35.87
86.31' LT.
BEGIN TYPE F C&G
CONST CURB FLARE
STA. 7094+26.66
62.28' LT.
EXIST. R/W
+51.73
16.84' WIDE
EXIST. R/W
+91.87
86.32' LT.
EXIST. R/W
S-334
S-338
AB-III-83
AB-III-85
AB-III-87
AB-III-89
B-III-91
CONST. TYPE F C&G
CONST. 17 LF OF 18" PIPE
CR-G
30' R
30' R
CR-G
CONST. TYPE F C&G
6' CONCRETE SIDEWALK
6' CONCRETE SIDEWALK
PC +71.60
51.00' LT.
S-335
S-339
CONST. 15 LF OF 18" PIPE
END 6' SIDEWALK
STA. 7093+70.86
59.00' LT.
CONST. 86 LF OF 18" PIPE
BEGIN 6' SIDEWALK
STA. 7094+50.84
59.00' LT.
SB SUNSHINE BLVD
AB-III-93
PT +50.10
51.00' LT.
MATCH LINE STA. 7091+60
86.30'
29'
℄ CONST. SUNSHINE BLVD.
7092
AB-III-84
7093
B-III-86
7094
AB-III-88
CONST. 110 LF OF 18" PIPE
7095
7096
SH-III-92
7097
PC STA. +86.32
29'
44'
CONST. TYPE E C&G
℄ SURVEY SUNSHINE BLVD.
N00°38'48"W
92
93
94
N00°38'48"W
95
96
97
EXIST. R/W
CURVE S3
N02°59'50"W
44'
29'
70.00'
NB SUNSHINE BLVD
AB-III-90
S-336
12' SHARED USE PATH
CONST. TYPE F C&G
CONST. TL-2 GUARDRAIL W/ PIPE RAIL
25' MAINTENANCE BERM
CONST. 46 LF OF 18" PIPE
PROPOSED R/W
CONST. RIPRAP RUBBLE
(DITCH LINING)
S-337
149.70'
SAILFISH CANAL
PI STA. 96+97.58
Δ = 02°21'02" LT
148.81'
MATCH LINE STA. 7097+20
STA. +70.95
178.00' RT.
27.95'
STA. +70.95
203.00' RT.
25' MAINTENANCE BERM
R 40.00'
EXIST. LA-MSID R/W
& TCE
+85.94
219.68' RT.
+10.42
219.18' RT.
27.97'
LEGEND
DETECTABLE WARNING SURFACE

REVISIONS				ENGINEER OF RECORD	LEE COUNTY DEPARTMENT OF TRANSPORTATION				SHEET NO.
DATE	DESCRIPTION	DATE	DESCRIPTION	MARK M. BINTZ JR., P.E. LICENSE NUMBER: 88686 KISINGER CAMPO & ASSOCIATES CORP. 13461 PARKER COMMONS BLVD, STE. 104 FORT MYERS, FL 33912	ROAD NO.	COUNTY	FINANCIAL PROJECT ID	ROADWAY PLAN (15)	51
					ALICO	LEE			

THE OFFICIAL RECORD OF THIS SHEET IS THE ELECTRONIC FILE DIGITALLY SIGNED AND SEALED UNDER RULE 61G15-23.004, F.A.C.

4/21/2023 2:20:38 PM mbintz
C:\pwworkingdir\kca-pw.bentley.com_kca-pw-01\samuel.baumley\dms39040\PLANRD01.dgn

MATCH LINE STA. 7097+20

MATCH LINE STA. 7102+80

EXIST. R/W

EXIST. R/W

SEE PROJECT LAYOUT FOR CURVE DATA

CONST. CONCRETE JACKET
+78.70
89.43' LT.

CONST. 9 LF 54" PIPE

+25.77
15.85' WIDE

+65.82
13.47' WIDE

S-340

S-342

CONST. 15 LF OF 18" PIPE

CONST. TYPE F C&G

AB-III-95

AB-III-97

AB-III-99

B-III-101

6' CONCRETE SIDEWALK

S-343

CONST. 109 LF OF 18" PIPE

SB SUNSHINE BLVD

EXIST. R/W

CONST. 37 LF OF 14" X 23" PIPE

+99.30
94.48' LT.

+14.30
94.47' LT.

PT +14.29
80.99' LT.

SD-303A

STA. +03.70
75.91' LT.
FL 25.93

CR-G

END 6' SIDEWALK
STA. 7100+83.43
59.00' LT.

PC +83.43
51.05' LT.

30' R

30TH ST SW
18.00' WIDE

EXIST. R/W

+32.25
94.47' LT.

PC +32.29
80.89' LT.

+49.35
94.47' LT.

EXIST. R/W

BEGIN TYPE F C&G
CONST CURB FLARE
STA. 7101+38.85
62.28' LT.

SD-303B

STA. +47.30
74.43' LT.
FL 25.84

CR-G

30' R

CONST. TYPE F C&G

6' CONCRETE SIDEWALK

AB-III-105

BEGIN 6' SIDEWALK
STA. 7101+63.03
59.00' LT.

END TYPE F C&G
CONST CURB FLARE
STA. 7101+07.70
62.25' LT.

PT +63.06
50.97' LT.

PT STA. +99.47

0 10 40
Feet

94.46'

29'

44'

29'

70.00'

℄ CONST. SUNSHINE BLVD.

7098 7099 7100 7101 7102

98 99 100 101 102

CONST. TYPE E C&G

B-III-96

AB-III-100

CURVE S3

N03°00'06"W

N02°59'50"W

AB-III-104

EXIST. R/W

℄ SURVEY SUNSHINE BLVD.

AB-III-94

AB-III-98

CONST. 183 LF 54" PIPE

NB SUNSHINE BLVD

SH-III-102

S-344

12' SHARED USE PATH

PROPOSED R/W

CONST. TL-2 GUARDRAIL W/ PIPE RAIL

CONST. TYPE F C&G

25' MAINTENANCE BERM

CONST. 46 LF OF 18" PIPE

S-341

CONST. RIPRAP RUBBLE
(DITCH LINING)

CONST. RIPRAP RUBBLE
(DITCH LINING)

S-345

148.81'

SAILFISH CANAL

141.54'

STA. +99.08
171.00' RT.
27.50'

STA. +99.08
196.00' RT.

R 40.00'

EXIST. LA-MSID R/W
& TCE

+84.44
216.54' RT.

+59.98
217.35' RT.
27.18'

S-346

CONST. RIPRAP RUBBLE
(DITCH LINING)

CONST. 27 LF OF 14" X 23" PIPE

25' MAINTENANCE BERM

S-347

LEGEND

DETECTABLE WARNING SURFACE

REVISIONS			
DATE	DESCRIPTION	DATE	DESCRIPTION

ENGINEER OF RECORD

MARK M. BINTZ JR., P.E.
LICENSE NUMBER: 88686
KISINGER CAMPO & ASSOCIATES CORP.
13461 PARKER COMMONS BLVD, STE. 104
FORT MYERS, FL 33912

LEE COUNTY
DEPARTMENT OF TRANSPORTATION

ROAD NO.	COUNTY	FINANCIAL PROJECT ID
ALICO	LEE	

ROADWAY PLAN (16)

SHEET NO. 52

4/21/2023 2:20:39 PM mbintz
c:\pwworkingdir\kca-pw.bentley.com_kca-pw-01\samuel.baumley\dms39040\PLANRD01.dgn

THE OFFICIAL RECORD OF THIS SHEET IS THE ELECTRONIC FILE DIGITALLY SIGNED AND SEALED UNDER RULE 61G15-23.004, F.A.C.

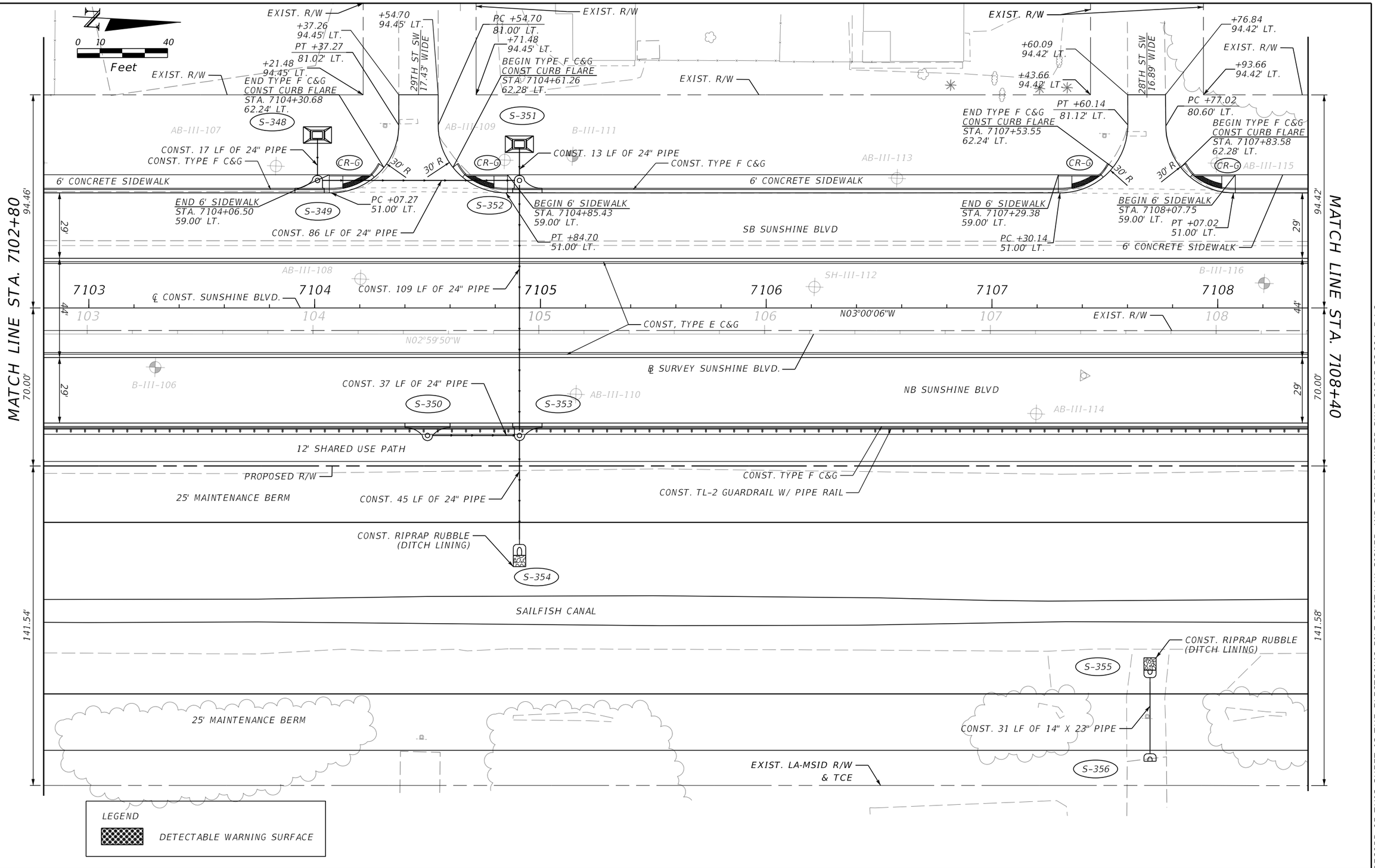

REVISIONS				ENGINEER OF RECORD	LEE COUNTY DEPARTMENT OF TRANSPORTATION			ROADWAY PLAN (17)	SHEET NO.
DATE	DESCRIPTION	DATE	DESCRIPTION	MARK M. BINTZ JR., P.E. LICENSE NUMBER: 88686 KISINGER CAMPO & ASSOCIATES CORP. 13461 PARKER COMMONS BLVD, STE. 104 FORT MYERS, FL 33912	ROAD NO.	COUNTY	FINANCIAL PROJECT ID		53
					ALICO	LEE			

THE OFFICIAL RECORD OF THIS SHEET IS THE ELECTRONIC FILE DIGITALLY SIGNED AND SEALED UNDER RULE 61G15-23.004, F.A.C.

4/21/2023 2:20:40 PM mbintz
c:\pwworkingdir\kca-pw.bentley.com_kca-pw-01\samuel.baumley\dms39040\PLANRD01.dgn

MATCH LINE STA. 7108+40

MATCH LINE STA. 7114+00

EXIST. R/W

EXIST. R/W

+80.83
94.40' LT.

+65.85
94.40' LT.

27TH ST SW
18.48' WIDE

EXIST. R/W

+99.27
94.40' LT.

+15.85
94.39' LT.

EXIST. R/W

0 10 40
Feet

EXIST. R/W

END TYPE F C&G
CONST CURB FLARE
STA. 7113+96.61
62.24' LT.

+88.03
94.37' LT.

S-357

END TYPE F C&G
CONST CURB FLARE
STA. 7110+74.17
62.24' LT.

PT +80.76
80.85' LT.

PC +99.24
81.08' LT.

BEGIN TYPE F C&G
CONST CURB FLARE
STA. 7111+05.80
62.28' LT.

S-361

AB-III-117

CONST. TYPE F C&G

CONST. 15 LF OF 18" PIPE

AB-III-119

B-III-121

CR-G

30' R

30' R

CR-G

AB-III-125

AB-III-123

AB-III-127

CONST. 15 LF OF 24" PIPE

CR-G

30' R

94.42'

6' CONCRETE SIDEWALK

6' CONCRETE SIDEWALK

S-358

END 6' SIDEWALK
STA. 7110+49.99
59.00' LT.

PC +50.76
51.00' LT.

PT +29.24
51.00' LT.

CONST. TYPE F C&G

END 6' SIDEWALK
STA. 7113+72.43
59.00' LT.

S-362

29'

CONST. 109 LF OF 18" PIPE

BEGIN 6' SIDEWALK
STA. 7111+29.97
59.00' LT.

SB SUNSHINE BLVD

29'

PC +73.20
51.00' LT.

CONST. 87 LF OF 24" PIPE

AB-III-128

℄ CONST. SUNSHINE BLVD.

7109 7110 7111 7112 7113

AB-III-120

AB-III-124

B-III-126

44'

109 110 111 112 113

CONST. TYPE E C&G

N03°00'06"W

EXIST. R/W

N02°59'50"W

℄ SURVEY SUNSHINE BLVD.

70.00'

29'

AB-III-118

NB SUNSHINE BLVD

29'

70.00'

S-359

SH-III-122

12' SHARED USE PATH

PROPOSED R/W

CONST. TYPE F C&G

CONST. TL-2 GUARDRAIL W/ PIPE RAIL

CONST. 45 LF OF 18" PIPE

25' MAINTENANCE BERM

S-360

CONST. RIPRAP RUBBLE
(DITCH LINING)

141.58'

SAILFISH CANAL

141.63'

25' MAINTENANCE BERM

EXIST. LA-MSID R/W
& TCE

LEGEND

DETECTABLE WARNING SURFACE

THE OFFICIAL RECORD OF THIS SHEET IS THE ELECTRONIC FILE DIGITALLY SIGNED AND SEALED UNDER RULE 61G15-23.004, F.A.C.

4/21/2023 2:20:41 PM mbintz
c:\pwworkingdir\kca-pw.bentley.com_kca-pw-01\samuel.baumley\dms39040\PLANRD01.dgn

REVISIONS			
DATE	DESCRIPTION	DATE	DESCRIPTION

ENGINEER OF RECORD

MARK M. BINTZ JR., P.E.
LICENSE NUMBER: 88686
KISINGER CAMPO & ASSOCIATES CORP.
13461 PARKER COMMONS BLVD, STE. 104
FORT MYERS, FL 33912

LEE COUNTY
DEPARTMENT OF TRANSPORTATION

ROAD NO.	COUNTY	FINANCIAL PROJECT ID
ALICO	LEE	

ROADWAY PLAN (18)

SHEET NO. 54

MATCH LINE STA. 7114+00

+03.51
100.00' LT.

EXIST. R/W

PT +03.20
80.51' LT.

26TH ST SW
18.55' WIDE

+21.70
100.00' LT.

PC +21.74
80.95' LT.

BEGIN TYPE F C&G
CONST CURB FLARE
STA. 7114+28.30
62.28' LT.

+38.03
94.37' LT.

AB-III-129

30' R

30' R

CR-G

S-367

CONST. 13 LF OF 24" PIPE

B-III-131

6' CONCRETE SIDEWALK

CONST. 24"
PIPE

S-368

BEGIN 6' SIDEWALK
STA. 7114+52.47
59.00' LT.

PT +51.74
51.00' LT.

29'

SB SUNSHINE BLVD

SH-III-132

℄ CONST. SUNSHINE BLVD.

14 | 7115 | 7116 | 7117 | 7118 | 7119

4 | 115 | 116 | N03°00'06"W | 117 | 118 | 119

N02°59'50"W

℄ SURVEY SUNSHINE BLVD.

44'

70.00'

29'

CONST. 110 LF OF 24" PIPE

S-365

AB-III-130

NB SUNSHINE BLVD

AB-III-134

12' SHARED USE PATH

PROPOSED R/W

CONST. 44 LF OF 24" PIPE

25' MAINTENANCE BERM

CONST. RIPRAP RUBBLE
(DITCH LINING)

S-366

141.63'

SAILFISH CANAL

CONST. RIPRAP RUBBLE
(DITCH LINING)

S-363

CONST. 28 LF OF 14" X 23" PIPE

25' MAINTENANCE BERM

S-364

EXIST. LA-MSID R/W
& TCE

LEGEND

DETECTABLE WARNING SURFACE

+25.03
94.34' LT.

EXIST. R/W

PT +24.93
80.77' LT.

+10.21
94.35' LT.

EXIST. R/W

25TH ST SW
18.62' WIDE

END TYPE F C&G
CONST CURB FLARE
STA. 7117+18.34
62.24' LT.

CONST. TYPE F C&G

CR-G

30' R

END 6' SIDEWALK
STA. 7116+94.16
59.00' LT.

PC +94.93
51.00' LT.

B-III-136

CONST. TYPE E C&G

+43.22
94.34' LT.

EXIST. R/W

PC +43.54
80.31' LT.

+60.21
94.34' LT.

EXIST. R/W

BEGIN TYPE F C&G
CONST CURB FLARE
STA. 7117+50.10
62.28' LT.

AB-III-135

AB-III-137

30' R

CR-G

PT +73.54
51.00' LT.

BEGIN 6' SIDEWALK
STA. 7117+74.27
59.00' LT.

6' CONCRETE SIDEWALK

AB-III-139

S-369

CONST. 16 LF OF 24" PIPE

CONST. TYPE F C&G

S-370

94.33'

29'

EXIST. R/W

+55.60
22.00' RT.

CONST. 109 LF OF 24" PIPE

29'

70.00'

AB-III-138

S-371

CONST. TYPE F C&G

CONST. TL-2 GUARDRAIL W/ PIPE RAIL

CONST. 44 LF OF 24" PIPE

CONST. RIPRAP RUBBLE
(DITCH LINING)

S-372

141.67'

MATCH LINE STA. 7119+60

0 10 40
Feet

REVISIONS				ENGINEER OF RECORD	LEE COUNTY DEPARTMENT OF TRANSPORTATION			ROADWAY PLAN (19)	SHEET NO.
DATE	DESCRIPTION	DATE	DESCRIPTION	MARK M. BINTZ JR., P.E. LICENSE NUMBER: 88686 KISINGER CAMPO & ASSOCIATES CORP. 13461 PARKER COMMONS BLVD, STE. 104 FORT MYERS, FL 33912	ROAD NO.	COUNTY	FINANCIAL PROJECT ID		55
					ALICO	LEE			

THE OFFICIAL RECORD OF THIS SHEET IS THE ELECTRONIC FILE DIGITALLY SIGNED AND SEALED UNDER RULE 61G15-23.004, F.A.C.

4/21/2023 2:20:42 PM mbintz
c:\pwworkingdir\kca-pw.bentley.com_kca-pw-01\samuel.baumley\dms39040\PLANRD01.dgn

MATCH LINE STA. 7119+60

MATCH LINE STA. 7125+20

EXIST. R/W

+47.57
94.32' LT.
PT +47.49
80.81' LT.
+32.39
END TYPE F C&G 94.32' LT.
CONST CURB FLARE
STA. 7120+40.90
62.24' LT.

24TH ST SW
18.36' WIDE

+65.73
94.32' LT.
EXIST. R/W
PC +65.84
80.76' LT.
BEGIN TYPE F C&G
CONST CURB FLARE
STA. 7120+72.40
62.28' LT.
+82.39
94.32' LT.

SEE SIDE STREET PLAN/PROFILE SHEETS
FOR 23RD ST SW GEOMETRY

EXIST. R/W
+54.58
119.29' LT.
EXIST. R/W
+29.57
94.30' LT.

23RD ST SW

0 10 40
Feet

EXIST. R/W
+34.57
94.29' LT.

B-III-141
SD-304A
STA. +33.70
77.77' LT.
FL 25.78
CR-G

SD-304B
STA. +76.30
76.76' LT.
FL 26.08
CR-G

AB-III-145
AB-III-147
AB-III-143

END 6' SIDEWALK
STA. 7123+63.80
65.00' LT.
CR-C

35' R
35' R

S-373
B-III-150
CONST. 15 LF OF
18" PIPE
CONST. TYPE F C&G

6' CONCRETE SIDEWALK
30' R
30' R
6' CONCRETE SIDEWALK

CONST. TYPE F
C&G
PC +17.49
51.00' LT.
END 6' SIDEWALK
STA. 7120+16.72
59.00' LT.
29'

PT +95.84
51.00' LT.
BEGIN 6' SIDEWALK
STA. 7120+96.58
59.00' LT.
CONST. TYPE F C&G

PC +46.83
51.00' LT.
STA. 7123+93.83
℄ CONST. SUNSHINE BLVD.
STA. 155+93.83
℄ CONST. 23SW

S-374
℄ CONST. 23SW
PT +40.00
51.00' LT.

94.28'
94.33'
70.00'

CONST. 36 LF OF DBL 14" X 23" PIPE

SB SUNSHINE BLVD

PC +44.38
22.00' LT.
R 180.00'

CONST. 109 LF OF
18" PIPE
PT +74.38

51'

PC +93.03
9.37' LT.

7120 7121 7122 7123 7124 7125

CONST. TYPE E C&G
22'

℄ CONST. SUNSHINE BLVD.
POT STA +93.83
EXIST. R/W

AB-III-140
AB-III-144

120 121 122 123 124 125

N03°00'06"W
+55.60
℄ SURVEY SUNSHINE BLVD.
N02°59'50"W

PT +90.60
℄ CONST. 23SW

AB-III-149
AB-III-148

PC +71.95
9.37' RT.
PT +36.06
51.00' RT.
+37.56
53.42' RT.
R 100.00'
PT +20.60
22.00' RT.
CONST. 32' R
CRT
R 35'
S-375

END TL-2 GUARDRAIL
CONST. TRAILING
END ANCHORAGE
+22.91
54.32' RT.
END 12' SHARED USE PATH
STA. 7123+69.57
68.00' RT.
+55.55
69.00' RT.
CR-C

NB SUNSHINE BLVD

SH-III-142
B-III-146

12' SHARED USE PATH

+05.65
83.11' RT.
+28.45
70.00' RT.
CONST. TL-2 GUARDRAIL
PROPOSED R/W
BEGIN GUARDRAIL
TIE TO EXISTING BARRIER
+05.14
90.19' RT.

CONST. TYPE F C&G
CONST. TL-2 GUARDRAIL W/ PIPE RAIL
PROPOSED R/W
25' MAINTENANCE BERM

+20.43
70.00' RT.

BEGIN TL-2 GUARDRAIL
CONST. TRAILING
END ANCHORAGE
+34.05
69.90' RT.

PC +41.91
51.00' RT.
CONST. 16' R
CRT
+71.55
85.26' RT.
+68.16
93.00' RT.

S-376
CONST. 44 LF OF
18" PIPE
STA. +75.74
116.10 RT.
TIE TO
EXISTING

END GUARDRAIL
TIE TO EXISTING BARRIER
+71.48
89.27' RT.
PROPOSED R/W
END CONSTRUCTION
STA. 154+47.89

157
S89°46'29"E
23RD ST SW

+05.45
93.00' RT.
CONST. RIPRAP RUBBLE
(DITCH LINING)

STA. +75.74
144.43 RT.
TIE TO
EXISTING
SAILFISH CANAL

+47.18
148.39' RT.

141.67'
SAILFISH CANAL

STA. +99.44
126.88 RT.
TIE TO EXISTING
STA. +99.44
141.63 RT.
TIE TO EXISTING

+15.93
155.81' RT.

STA. +75.74
171.00' RT.
27.90'

141.72'

R 40.00'
R 40.00'

STA. +00.00
171.00' RT.
28.04

25' MAINTENANCE BERM
25' MAINTENANCE BERM

EXIST. LA-MSID R/W
& TCE

EXIST. PIPES &
STRUCTURES
TO REMAIN

158

STA. +52.03
196.00 RT.
TIE TO EXISTING

EXIST. PIPES &
STRUCTURES
TO REMAIN

STA. +17.29
196.00 RT.
TIE TO EXISTING

LEGEND

DETECTABLE WARNING SURFACE

THE OFFICIAL RECORD OF THIS SHEET IS THE ELECTRONIC FILE DIGITALLY SIGNED AND SEALED UNDER RULE 61G15-23.004, F.A.C.

4/21/2023 2:20:43 PM mbintz
c:\pwworkingdir\lcka-pw.bentley.com_lcka-pw-01\samuel.baumley\dms39040\PLANR001.dgn

REVISIONS				ENGINEER OF RECORD	LEE COUNTY DEPARTMENT OF TRANSPORTATION			ROADWAY PLAN (20)	SHEET NO.
DATE	DESCRIPTION	DATE	DESCRIPTION	MARK M. BINTZ JR., P.E. LICENSE NUMBER: 88686 KISINGER CAMPO & ASSOCIATES CORP. 13461 PARKER COMMONS BLVD, STE. 104 FORT MYERS, FL 33912	ROAD NO.	COUNTY	FINANCIAL PROJECT ID		56
					ALICO	LEE			

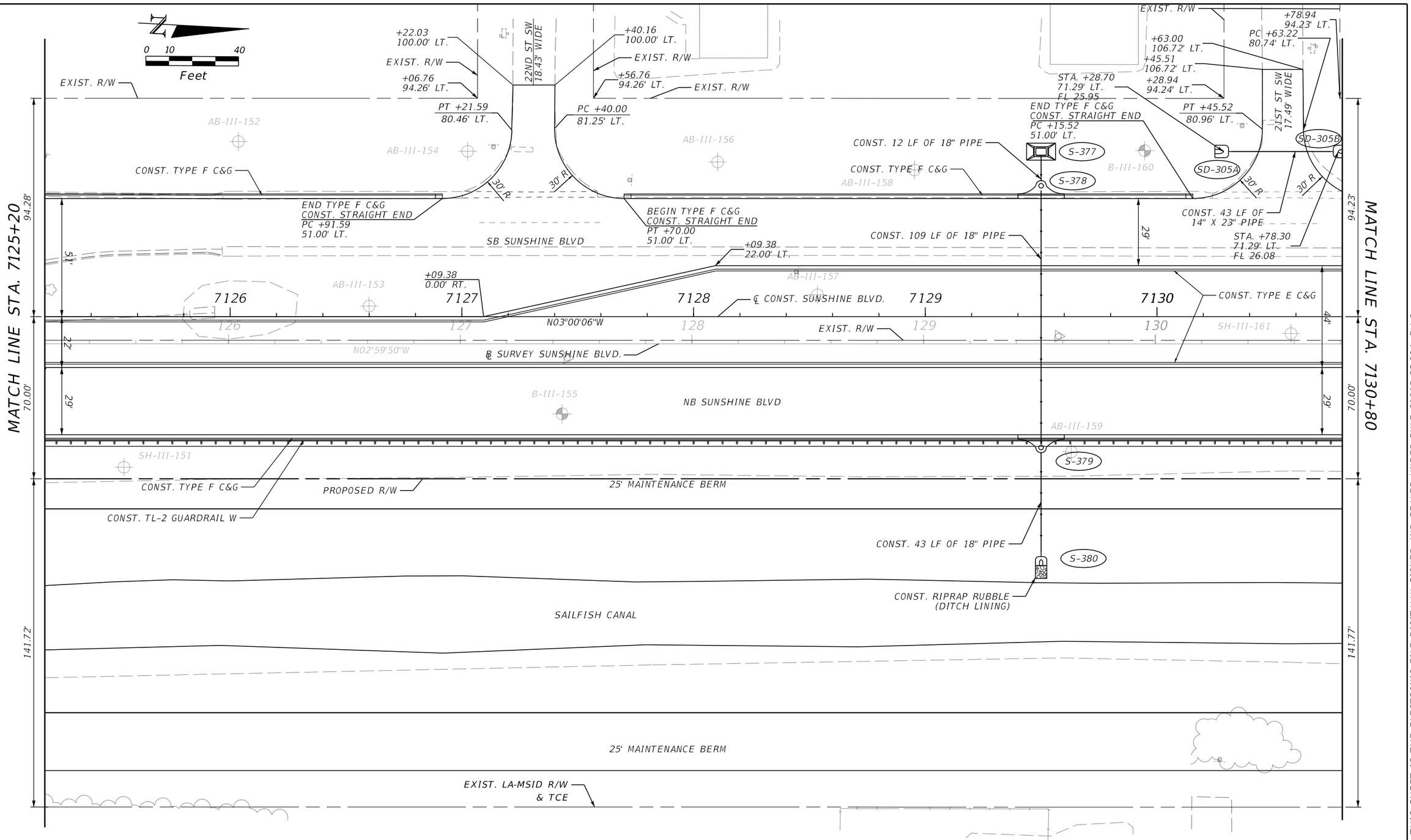

REVISIONS				ENGINEER OF RECORD	LEE COUNTY DEPARTMENT OF TRANSPORTATION				SHEET NO.
DATE	DESCRIPTION	DATE	DESCRIPTION	MARK M. BINTZ JR., P.E. LICENSE NUMBER: 88686 KISINGER CAMPO & ASSOCIATES CORP. 13461 PARKER COMMONS BLVD, STE. 104 FORT MYERS, FL 33912	ROAD NO.	COUNTY	FINANCIAL PROJECT ID	ROADWAY PLAN (21)	57
					ALICO	LEE			

4/21/2023 2:20:44 PM mbintz
c:\pwworkingdir\kca-pw.bentley.com_kca-pw-01\samuel.baumley\dms390401\PLANROD1.dgn

THE OFFICIAL RECORD OF THIS SHEET IS THE ELECTRONIC FILE DIGITALLY SIGNED AND SEALED UNDER RULE 61G15-23.004, F.A.C.

CONST. 41 LF OF 14" X 23" PIPE

STA. 7131+60 (71.70 LT.)
CONST. DBI TYPE E
INDEX 425-052
ELEV. 29.50 (GRATE)
ELEV. 28.50 (SLOT LT. & RT.)
FL 27.10 AH.
FL 27.10 BK.

+35.93
15.83' WIDE

+86.33
15.83' WIDE

+75.63
15.83' WIDE

EXIST. R/W

STA. +06.30
71.77' LT.
FL 27.28

SD-305B

SD-306A

SD-306C

SD-306D

STA. +13.70
71.63' LT.
FL 27.00

AB-III-162

AB-III-166

AB-III-168

B-III-170

AB-III-172

CONST. TYPE F C&G

BEGIN TYPE F C&G
CONST. STRAIGHT END
PT +93.22
51.00' LT.

CONST. 41 LF OF 14" X 23" PIPE

SB SUNSHINE BLVD

℄ CONST. SUNSHINE BLVD.

B-III-165

AB-III-169

7131 7132 7133 7134 7135 7136

131 132 133 134 135 136

PT +15.27
8.04' RT.

CONST. TYPE E C&G

N03°00'06"W

EXIST. R/W

℄ SURVEY SUNSHINE BLVD.

N02°59'50"W

0.02

0.02

0.02

AB-III-173

PC +15.60
22.00' RT.

R 5730.00'

+00.00
22.00' RT.

NB PGL

+00.00
22.00' RT.

+00.00
22.00' RT.

AB-III-163

AB-III-167

NB SUNSHINE BLVD

SH-III-171

PROPOSED R/W

25' MAINTENANCE BERM

CONST. TYPE F C&G

CONST. TL-2 GUARDRAIL

SAILFISH CANAL

25' MAINTENANCE BERM

EXIST. LA-MSID R/W
& TCE

0 10 40
Feet

MATCH LINE STA. 7130+80

MATCH LINE STA. 7136+40

94.23'

44'

29'

70.00'

29'

141.77'

94.19'

29'

70.00'

147.67'

THE OFFICIAL RECORD OF THIS SHEET IS THE ELECTRONIC FILE DIGITALLY SIGNED AND SEALED UNDER RULE 61G15-23.004, F.A.C.

4/21/2023 2:20:44 PM mbintz
c:\pwworkingdir\kca-pw.bentley.com_kca-pw-01\samuel.baumley\dms39040\PLANRD01.dgn

REVISIONS				ENGINEER OF RECORD	LEE COUNTY DEPARTMENT OF TRANSPORTATION				SHEET NO.
DATE	DESCRIPTION	DATE	DESCRIPTION	MARK M. BINTZ JR., P.E. LICENSE NUMBER: 88686 KISINGER CAMPO & ASSOCIATES CORP. 13461 PARKER COMMONS BLVD, STE. 104 FORT MYERS, FL 33912	ROAD NO.	COUNTY	FINANCIAL PROJECT ID	ROADWAY PLAN (22)	58
					ALICO	LEE			

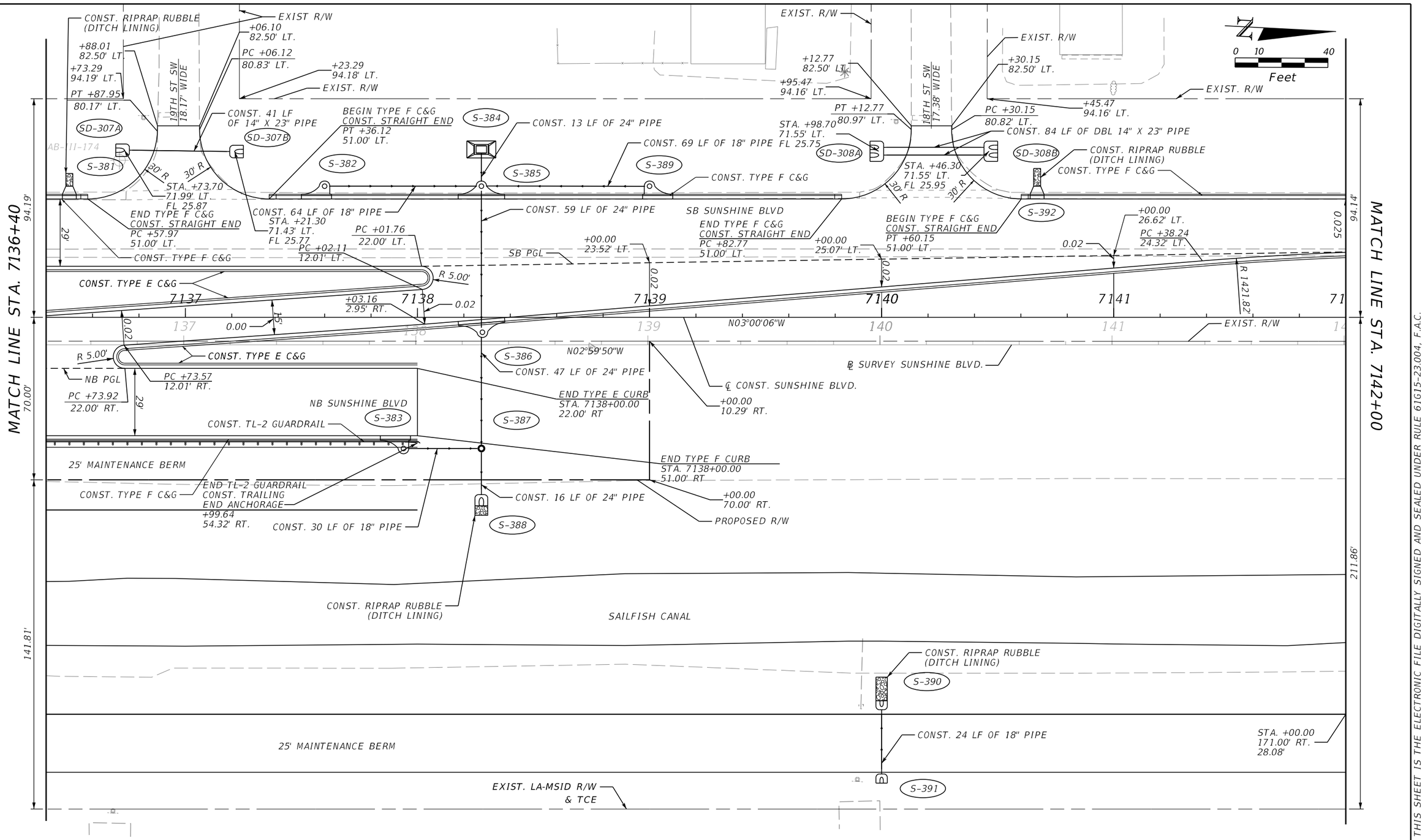

REVISIONS			
DATE	DESCRIPTION	DATE	DESCRIPTION

ENGINEER OF RECORD

MARK M. BINTZ JR., P.E.
LICENSE NUMBER: 88686
KISINGER CAMPO & ASSOCIATES CORP.
13461 PARKER COMMONS BLVD, STE. 104
FORT MYERS, FL 33912

LEE COUNTY
DEPARTMENT OF TRANSPORTATION

ROAD NO.	COUNTY	FINANCIAL PROJECT ID
ALICO	LEE	

ROADWAY PLAN (23)

SHEET NO. 59

4/21/2023 2:20:46 PM mbintz
c:\pwworkingdir\kca-pw.bentley.com_kca-pw-01\samuel.baumley\dms39040\PLANRD01.dgn

THE OFFICIAL RECORD OF THIS SHEET IS THE ELECTRONIC FILE DIGITALLY SIGNED AND SEALED UNDER RULE 61G15-23.004, F.A.C.

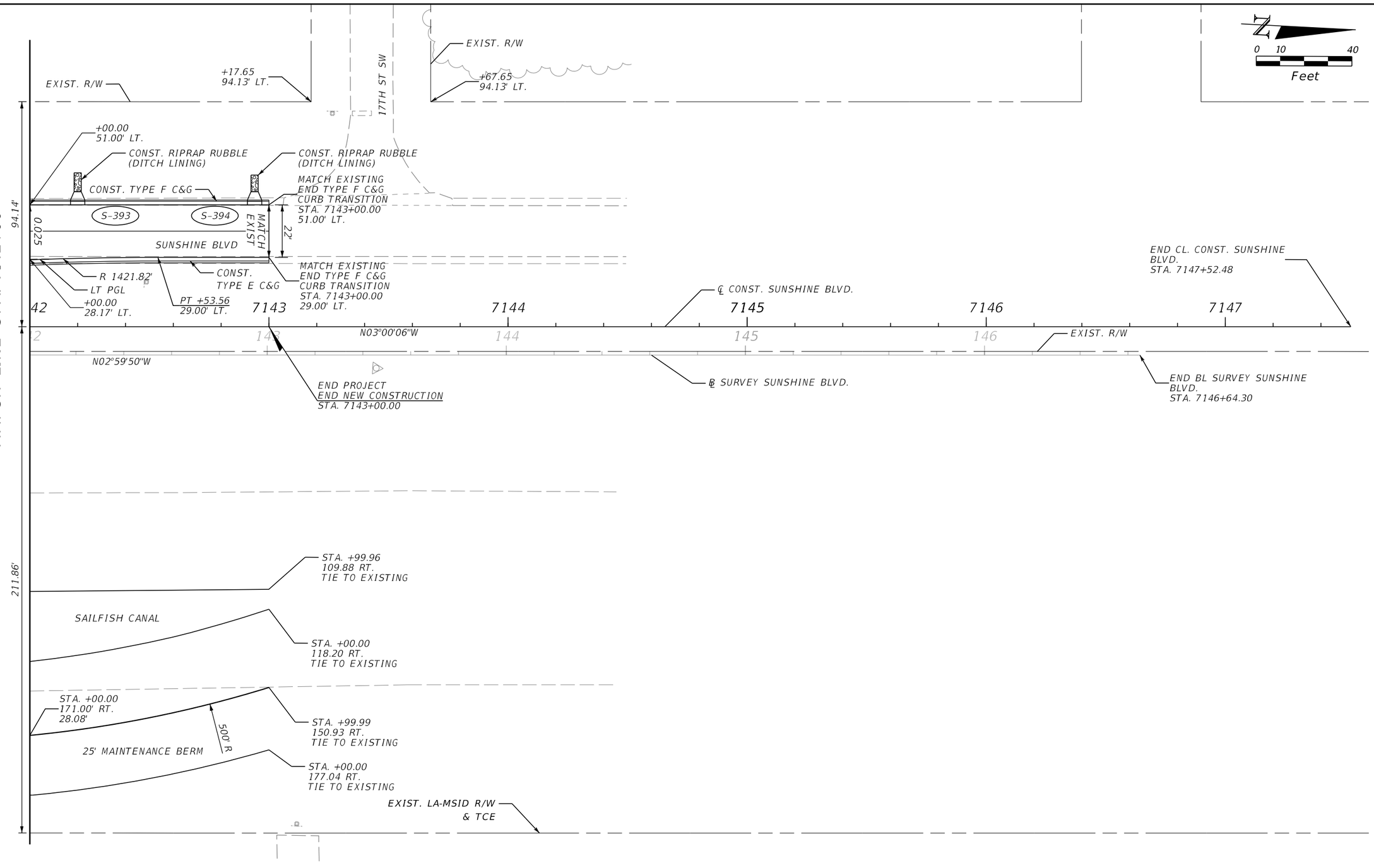

REVISIONS				ENGINEER OF RECORD	LEE COUNTY DEPARTMENT OF TRANSPORTATION			ROADWAY PLAN (24)	SHEET NO.
DATE	DESCRIPTION	DATE	DESCRIPTION	MARK M. BINTZ JR., P.E. LICENSE NUMBER: 88686 KISINGER CAMPO & ASSOCIATES CORP. 13461 PARKER COMMONS BLVD, STE. 104 FORT MYERS, FL 33912	ROAD NO.	COUNTY	FINANCIAL PROJECT ID		60
					ALICO	LEE			

4/21/2023 2:20:46 PM mbintz
c:\pwworkingdir\kca-pw.bentley.com_kca-pw-01\samuel.baumley\dms39040\PLANRD01.dgn

THE OFFICIAL RECORD OF THIS SHEET IS THE ELECTRONIC FILE DIGITALLY SIGNED AND SEALED UNDER RULE 61G15-23.004, F.A.C.

SEE PROJECT LAYOUT FOR CURVE DATA

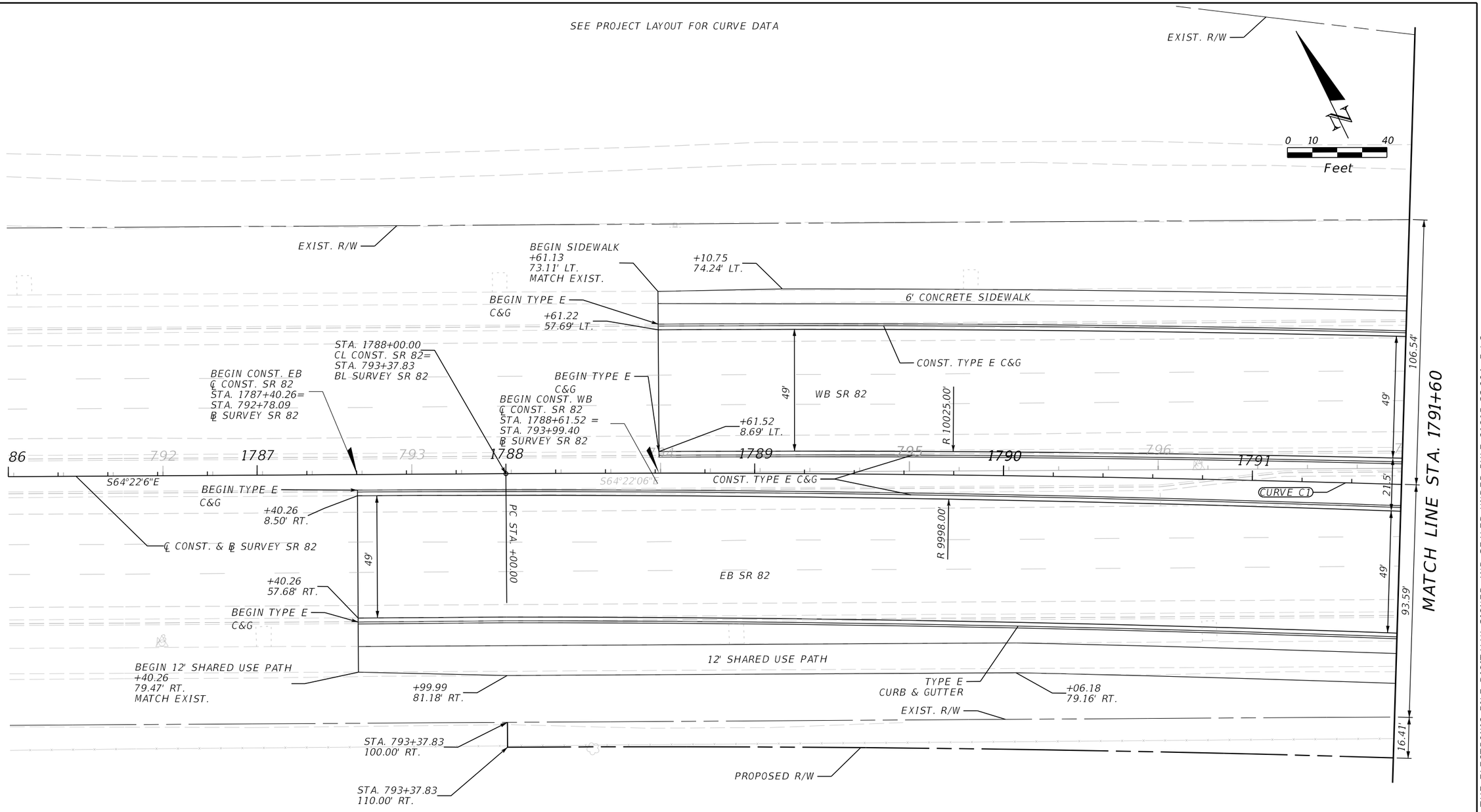

REVISIONS				ENGINEER OF RECORD	LEE COUNTY DEPARTMENT OF TRANSPORTATION			ROADWAY PLAN (25)	SHEET NO.
DATE	DESCRIPTION	DATE	DESCRIPTION	MARK M. BINTZ JR., P.E. LICENSE NUMBER: 88686 KISINGER CAMPO & ASSOCIATES CORP. 13461 PARKER COMMONS BLVD, STE. 104 FORT MYERS, FL 33912	ROAD NO.	COUNTY	FINANCIAL PROJECT ID		61
					ALICO	LEE			

THE OFFICIAL RECORD OF THIS SHEET IS THE ELECTRONIC FILE DIGITALLY SIGNED AND SEALED UNDER RULE 61G15-23.004, F.A.C.

4/21/2023 2:20:47 PM mbintz
c:\pwworkingdir\kca-pw.bentley.com_kca-pw-01\samuel.baumley\dms39040\PLANRD01.dgn

SEE PROJECT LAYOUT FOR CURVE DATA

N

0 10 40
Feet

EXIST. R/W

EXIST. R/W

CONST. TYPE E C&G

6' CONCRETE SIDEWALK

+04.39
89.70' LT.

+12.17
90.43' LT.

+85.86
137.79' LT.
EL. 30.79

END TYPE E C&G
CONST. CURB FLARE
PT +88.28
106.35' LT.

CONST. TYPE E C&G

END SIDEWALK
+65.87
78.75' LT.

+83.19
78.53' LT.
EL. 35.59

R 4'

16'

CR-F

R 51'

35' R

R 4'

PC +53.52
62.50' LT.
EL. 34.90

+96.00
68.76' LT.

+99.32
62.50' LT.

141.71'

MATCH LINE STA. 1791+60

106.54'

6'

WB SR 82

℄ SURVEY SR 82

S64°22'06"E

R 10025.00'

PRC STA. +23.68

49'

21'

CONST. TYPE E C&G

℄ CONST. SR 82

CURVE C2

27'

R 9998.00'

49'

EB SR 82

58.82'

93.59'

12' SHARED USE PATH

51.18'

CONST. TYPE E C&G

16.41'

EXIST. R/W

PROPOSED R/W

STA. 801+51.70
143.52' RT.

MATCH LINE STA. 1797+20

LEGEND

DETECTABLE WARNING SURFACE

THE OFFICIAL RECORD OF THIS SHEET IS THE ELECTRONIC FILE DIGITALLY SIGNED AND SEALED UNDER RULE 61G15-23.004, F.A.C.

4/21/2023 2:20:48 PM mbintz
C:\pwworkingdir\kca-pw.bentley.com_kca-pw-01\samuel.baumley\dms39040\PLANRD01.dgn

REVISIONS			
DATE	DESCRIPTION	DATE	DESCRIPTION

ENGINEER OF RECORD

MARK M. BINTZ JR., P.E.
LICENSE NUMBER: 88686
KISINGER CAMPO & ASSOCIATES CORP.
13461 PARKER COMMONS BLVD, STE. 104
FORT MYERS, FL 33912

LEE COUNTY
DEPARTMENT OF TRANSPORTATION

ROAD NO.	COUNTY	FINANCIAL PROJECT ID
ALICO	LEE	

ROADWAY PLAN (26)

SHEET NO. 62

SEE PROJECT LAYOUT FOR CURVE DATA

EXIST. R/W

STA. 802+97.79
100.00' LT.

+22.27
140.46' LT.
EL. 30.63

BEGIN TYPE E C&G
CONST CURB FLARE
PC +24.58
109.02' LT.

+37.91
78.60' LT.
EL. 35.76

+24.80
69.14' LT.

BEGIN SIDEWALK
+58.20
78.75' LT.

PT +75.01
62.50' LT.
EL. 35.29

R 66
16'

R 4'

CR-F

+21.77
62.50' LT.

141.71'

49'

CONST. TYPE E C&G

6' CONCRETE SIDEWALK

PC +40.17
62.50' LT.

803 804 805 806 807 808

S64°22'06"E

℄ SURVEY SR 82

50.5'

WB SR 82

CONST. 4' TYPE 1 TRAFFIC SEPARATOR

1798 1799 1800 1801 1802

CONST. TYPE E C&G

27'

CURVE C2

END TYPE E C&G
BEGIN 4' TYPE 1 TRAFFIC SEPARATOR
+20.26
4.52' LT.

℄ CONST. SR 82

+21.80
13.50' RT.

MATCH LINE STA. 1797+20

58.82'

49'

EB SR 82

EXIST. R/W

CONST. TYPE E C&G

68.5'

33.63'

MATCH LINE STA. 1802+80

76.37'

51.18'

12' SHARED USE PATH

PROPOSED R/W

0 10 40
Feet

LEGEND

DETECTABLE WARNING SURFACE

THE OFFICIAL RECORD OF THIS SHEET IS THE ELECTRONIC FILE DIGITALLY SIGNED AND SEALED UNDER RULE 61G15-23.004, F.A.C.

4/21/2023 2:20:48 PM mbintz
c:\pwworkingdir\kca-pw.bentley.com_kca-pw-01\samuel.baumley\dms39040\PLANRD01.dgn

REVISIONS				ENGINEER OF RECORD	LEE COUNTY DEPARTMENT OF TRANSPORTATION			ROADWAY PLAN (27)	SHEET NO.
DATE	DESCRIPTION	DATE	DESCRIPTION	MARK M. BINTZ JR., P.E. LICENSE NUMBER: 88686 KISINGER CAMPO & ASSOCIATES CORP. 13461 PARKER COMMONS BLVD, STE. 104 FORT MYERS, FL 33912	ROAD NO.	COUNTY	FINANCIAL PROJECT ID		
					ALICO	LEE			63

NOTES
SEE PROJECT LAYOUT FOR CURVE DATA
1. SEE INTERSECTION DETAIL (1) FOR MORE INFORMATION

EXIST. R/W

STA. 811+02.81
100.00' LT.

N

0 10 40
Feet

SB SUNSHINE BLVD TO WB SR 82
CONST. TYPE E C&G
20'

6' CONCRETE SIDEWALK

+08.56
78.52' LT.

+09.23
72.51' LT.

CONST. TYPE E C&G

200' R

EB SR 82 TO NB SUNSHINE BLVD
℄ SURVEY SR 82
31'
167.78'

809 810 811 812 813

S64°22'06"E

75°00'00"

BEGIN 4' TYPE 1 TRAFFIC SEPARATOR
+60.00
64.00' LT.

CONST. 4' TYPE 1 TRAFFIC SEPARATOR

WB SR 82

PT STA. +47.76

STA. 667+79.43
℄ SURVEY ALICO RD. =
STA. 813+69.91
℄ SURVEY SR 82
50.5'

CONST. 4' TYPE 1 TRAFFIC SEPARATOR

CONST. TYPE E C&G

1803 1804 1805 1806 1807 1808

℄ CONST. SR 82

S64°22'06"E

75°00'00"

27'

CURVE C2

END 4' TYPE 1 TRAFFIC SEPARATOR
+27.80
6.00' LT.

STA. 667+09.26
℄ SURVEY ALICO RD. =
STA. 1808+15.78
℄ CONST. SR 82

STA. 812+13.61
100.00' RT.

33.63'

68.5'

EXIST. R/W

EB SR 82

61.50'

MATCH LINE STA. 1802+80

MATCH LINE STA. 1808+40

CONST. TYPE E C&G

+40.00
62.50' RT.

+90.00
75.00' RT.

76.37'

12' SHARED USE PATH

+37.54
82.75' RT.

+87.51
95.25' RT.

666

PROPOSED R/W

STA. 809+55.60
177.74' RT.

STA. 809+55.62
192.78' RT.

℄ SURVEY ALICO RD.

STA. 811+88.75
192.78' RT.

EXIST. R/W

N40°37'54"E

REVISIONS				ENGINEER OF RECORD	LEE COUNTY DEPARTMENT OF TRANSPORTATION			ROADWAY PLAN (28)	SHEET NO.
DATE	DESCRIPTION	DATE	DESCRIPTION	MARK M. BINTZ JR., P.E. LICENSE NUMBER: 88686 KISINGER CAMPO & ASSOCIATES CORP. 13461 PARKER COMMONS BLVD, STE. 104 FORT MYERS, FL 33912	ROAD NO.	COUNTY	FINANCIAL PROJECT ID		64
					ALICO	LEE			

THE OFFICIAL RECORD OF THIS SHEET IS THE ELECTRONIC FILE DIGITALLY SIGNED AND SEALED UNDER RULE 61G15-23.004, F.A.C.

4/21/2023 2:20:49 PM mbintz
c:\pwworkingdir\kca-pw.bentley.com_kca-pw-01\mark.bintz\dms39040\PLANRD01.dgn

LEGEND
DETECTABLE WARNING SURFACE

NOTES:
1. SEE PROJECT LAYOUT FOR CURVE DATA.
2. SEE INTERSECTION DETAIL (2), (3), AND (4) FOR MORE INFORMATION

MATCH LINE STA. 1808+40

MATCH LINE STA. 7031+00.00
ROADWAY PLAN (4)

MATCH LINE STA. 1814+00

MATCH LINE STA. 667+80.00
ROADWAY PLAN (3)

EXIST. R/W
STA. 815+10.26
100.00' LT.
CONST. TYPE E C&G
6' CONC. SIDEWALK
20'
167.78'
31'
50.5'
814
815
816
817
818
819
S64°22'06"E
S64°21'23"E
+45.49
69.50' LT.
CONST. 4'
TYPE 1 TRAFFIC
SEPERATOR
END 4' TYPE 1 TRAFFIC SEPARATOR
BEGIN TYPE E C&G
+45.49
62.50' LT.
WB SR 82
℄ CONST. SUNSHINE BLVD.
CONST. TYPE E C&G
29.5'
51'
STA. 7030+22.50
℄ CONST. SUNSHINE BLVD. =
STA. 816+62.90
℄ SURVEY SR 82
7030
CURVE S1
CONST. 18" PIPE
12' SHARED USE PATH
CONST. TYPE E C&G
29'
20'
+18.11
91.25' LT.
+18.11
85.25' LT.
6' CONC. SIDEWALK
+68.47
89.25' LT.
END SHARED USE PATH
BEGIN SIDEWALK
CONST. TYPE E C&G
63'
BL SURVEY SR 82
PT STA. 669+07.38
℄ CONST. ALICO RD. =
PC STA. 7029+54.51
℄ CONST. SUNSHINE BLVD.=
STA. 1181+32.59
℄ CONST. SR 82
TC 92°51'42"
669
1809
1810
1811
1812
1813
1814
27'
S64°22'6"E
CONST. TYPE E C&G
CONST. TYPE E C&G
CONST. TYPE E C&G
32.31'
61.5'
STA. 814+72.53
100.00' RT.
EB SR 82
℄ CONST. ALICO RD.
CONST. 4'
TYPE 1 TRAFFIC
SEPARATOR
50.5'
CONST. TYPE E C&G
PC +73.96
75.00' RT.
12' SHARED USE PATH
20'
29'
668
CURVE A20
CONST. TYPE E C&G
END TYPE E C&G
BEGIN 4' TYPE 1 CONC. TRAFFIC SEPARATOR
+61.74
69.50' RT.
31'
29.5'
CONST. TYPE E C&G
CONST. TYPE E C&G
29'
STA. 814+47.67
192.78' RT.
+05.47
95.25' RT.
+22.85
104.55' RT.
+39.07
119.20' RT.
STA. 815+06.68
192.78' RT.
PROPOSED R/W
EXIST. R/W
12' SHARED USE PATH
29'
+38.08
160.25' RT.

N
0 10 40
Feet

REVISIONS				ENGINEER OF RECORD	LEE COUNTY DEPARTMENT OF TRANSPORTATION			ROADWAY PLAN (29)	SHEET NO.
DATE	DESCRIPTION	DATE	DESCRIPTION	MARK M. BINTZ JR., P.E. LICENSE NUMBER: 88686 KISINGER CAMPO & ASSOCIATES CORP. 13461 PARKER COMMONS BLVD, STE. 104 FORT MYERS, FL 33912	ROAD NO.	COUNTY	FINANCIAL PROJECT ID		65
					ALICO	LEE			

THE OFFICIAL RECORD OF THIS SHEET IS THE ELECTRONIC FILE DIGITALLY SIGNED AND SEALED UNDER RULE 61G15-23.004, F.A.C.

4/21/2023 2:20:51 PM mbintz
c:\pwworkingdir\kca-pw.bentley.com_kca-pw-01\samuel.baumley\dms39040\PLANRD01.dgn

NOTES:
1. SEE PROJECT LAYOUT FOR CURVE DATA
2. SEE INTERSECTION DETAIL (5) FOR MORE INFORMATION

EXIST. R/W

0 10 40
Feet

MATCH LINE STA. 1814+00

MATCH LINE STA. 1819+60

167.69'

159.43'

CONST. 6' SIDEWALK

+49.78
75.92' LT.

6' CONCRETE SIDEWALK

820 821 822 823 824

CONST. TYPE E C&G

℄ SURVEY SR 82

S64°21'23"E

+00.00
63.57' LT.

63'

PC STA. +53.07

WB SR 82

49'

CONST. TYPE E C&G

1814 1815 1816 1817 1818 1819

27'

S64°22'06"E

CURVE C3

℄ CONST. SR 82

32.31'

END 4' CONCRETE
TYPE 1 TRAFFIC SEPARATOR
+20.70
64.00' RT.

50.5'

EXIST. R/W

EB SR 82

R 198'

R 1'

+20.84
65.99' RT.

CONST. 4' TYPE 1 TRAFFIC SEPARATOR

+92.44
68.00' RT.

31'

WB SR 82 TO SB ALICO RD

CONST. TYPE E C&G

159.69'

PC +92.78
99.00' RT.

151.27'

29'

29'

NB ALICO RD TO EB SR 82

CONST. TYPE E C&G

12' SHARED USE PATH

STA. 819+36.02
259.69' RT.

STA. 820+89.09
259.65' RT.

PROPOSED R/W

REVISIONS				ENGINEER OF RECORD	LEE COUNTY DEPARTMENT OF TRANSPORTATION			ROADWAY PLAN (30)	SHEET NO.
DATE	DESCRIPTION	DATE	DESCRIPTION	MARK M. BINTZ JR., P.E. LICENSE NUMBER: 88686 KISINGER CAMPO & ASSOCIATES CORP. 13461 PARKER COMMONS BLVD, STE. 104 FORT MYERS, FL 33912	ROAD NO.	COUNTY	FINANCIAL PROJECT ID		66
					ALICO	LEE			

4/21/2023 2:20:53 PM mbintz
c:\pwworkingdir\kca-pw.bentley.com_kca-nw-01\samuel.baumley\dms39040\PLANRD01.dgn

THE OFFICIAL RECORD OF THIS SHEET IS THE ELECTRONIC FILE DIGITALLY SIGNED AND SEALED UNDER RULE 61G15-23.004, F.A.C.

NOTES
1. SEE PROJECT LAYOUT FOR CURVE DATA
2. SEE INTERSECTION DETAIL (5) FOR MORE INFORMATION

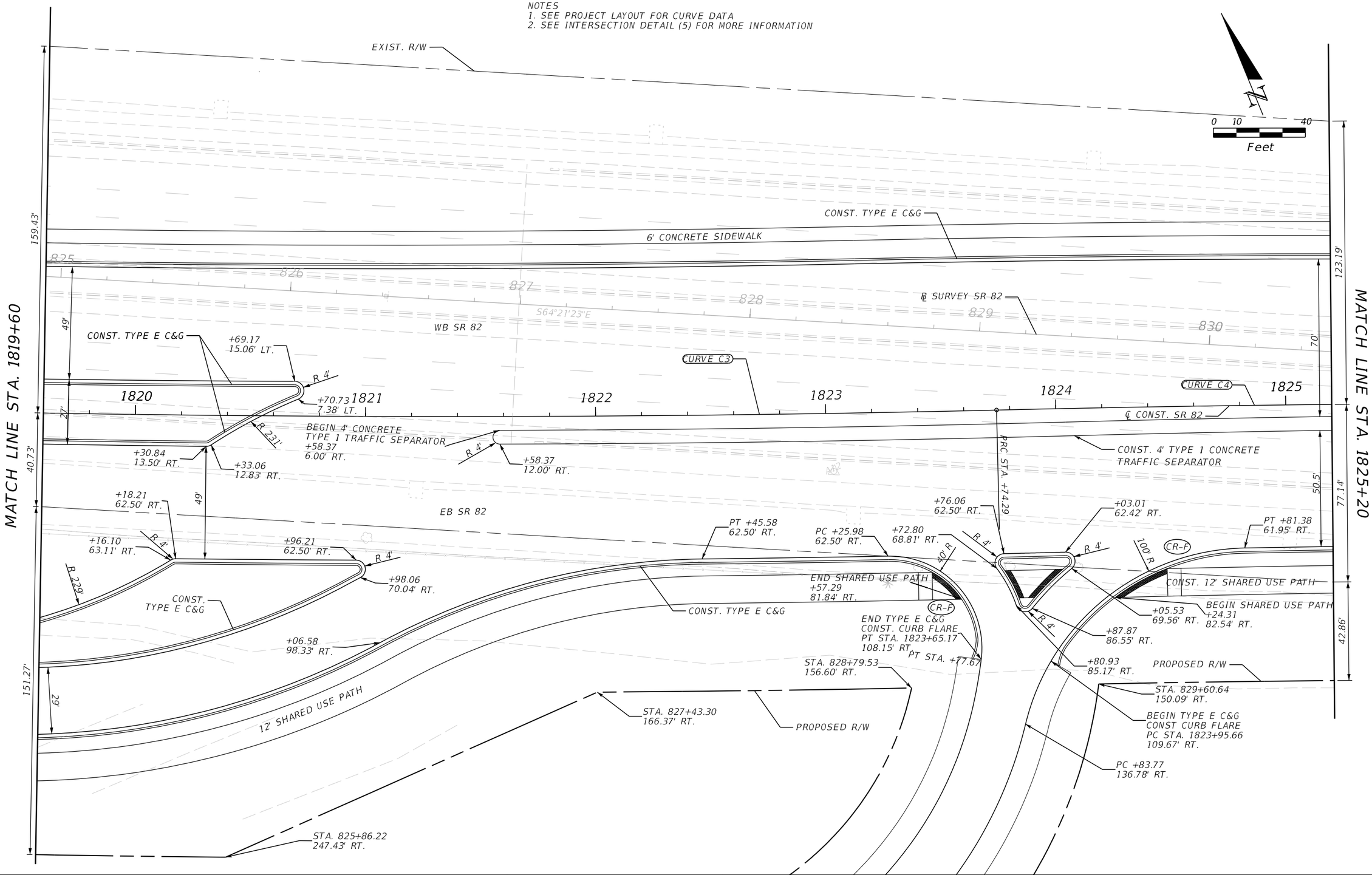

REVISIONS				ENGINEER OF RECORD	LEE COUNTY DEPARTMENT OF TRANSPORTATION			ROADWAY PLAN (31)	SHEET NO.
DATE	DESCRIPTION	DATE	DESCRIPTION	MARK M. BINTZ JR., P.E. LICENSE NUMBER: 88686 KISINGER CAMPO & ASSOCIATES CORP. 13461 PARKER COMMONS BLVD, STE. 104 FORT MYERS, FL 33912	ROAD NO.	COUNTY	FINANCIAL PROJECT ID		67
					ALICO	LEE			

THE OFFICIAL RECORD OF THIS SHEET IS THE ELECTRONIC FILE DIGITALLY SIGNED AND SEALED UNDER RULE 61G15-23.004, F.A.C.

4/21/2023 2:20:53 PM mbintz
c:\pwworkingdir\kca-pw.bentley.com_kca-pw-01\samuel.baumley\dms39040\PLANRD01.dgn

SEE PROJECT LAYOUT FOR CURVE DATA

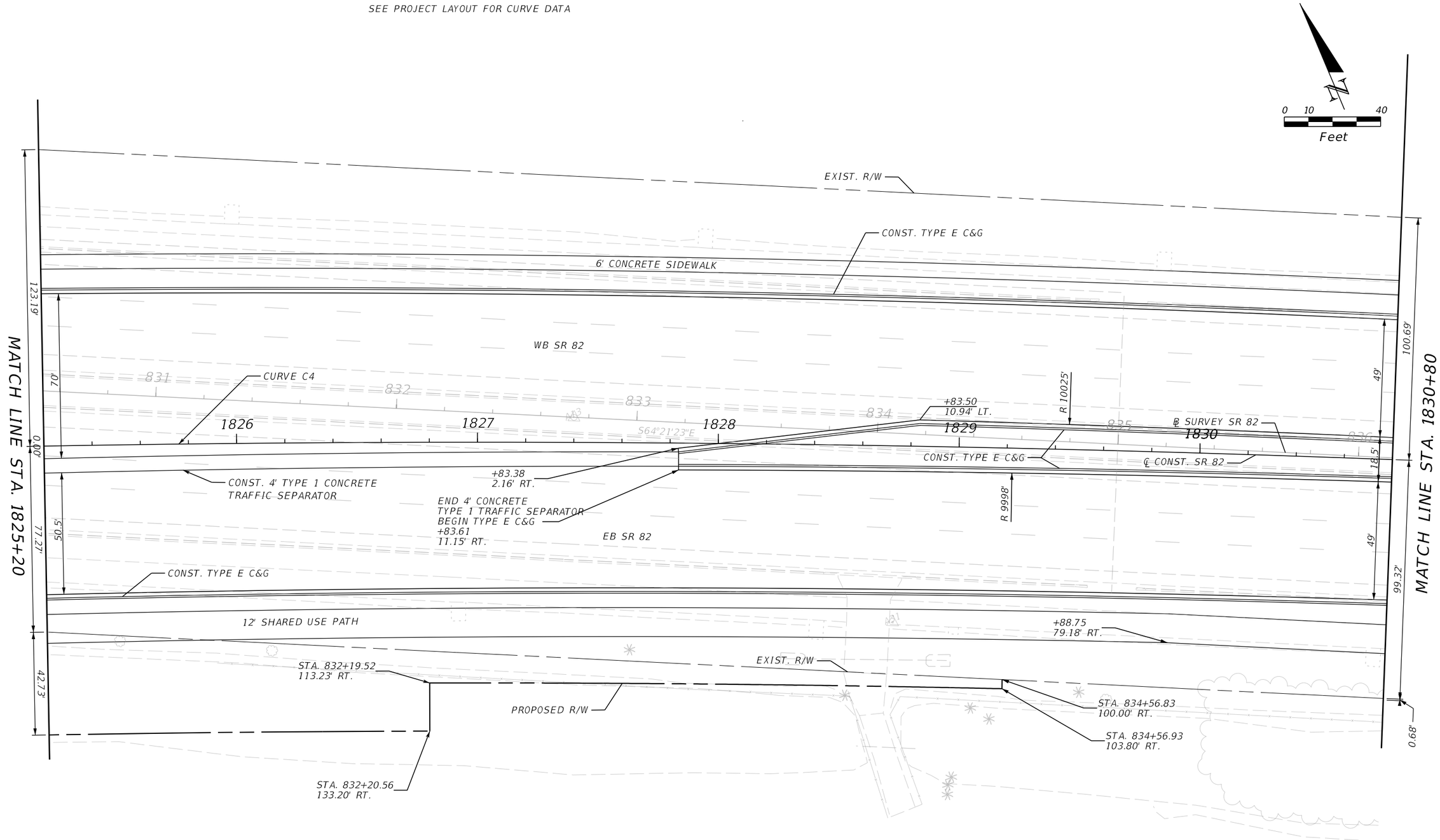

THE OFFICIAL RECORD OF THIS SHEET IS THE ELECTRONIC FILE DIGITALLY SIGNED AND SEALED UNDER RULE 61G15-23.004, F.A.C.

REVISIONS			
DATE	DESCRIPTION	DATE	DESCRIPTION

ENGINEER OF RECORD

MARK M. BINTZ JR., P.E.
LICENSE NUMBER: 88686
KISINGER CAMPO & ASSOCIATES CORP.
13461 PARKER COMMONS BLVD, STE. 104
FORT MYERS, FL 33912

LEE COUNTY
DEPARTMENT OF TRANSPORTATION

ROAD NO.	COUNTY	FINANCIAL PROJECT ID
ALICO	LEE	

ROADWAY PLAN (32)

SHEET NO.
68

4/21/2023 2:20:54 PM mbintz
c:\pwworkingdir\kca-pw.bentley.com_kca-pw-01\samuel baumley\dms39040\PLANRD01.dgn

SEE PROJECT LAYOUT FOR CURVE DATA

N

0 10 40
Feet

MATCH LINE STA. 1830+80

EXIST. R/W

+06.76
74.16' LT.

END 6' SIDEWALK
MATCH EXIST.
+36.03
73.17' LT.

END TYPE E C&G
MATCH EXIST.
+35.93
57.68' LT.

END TYPE E C&G
MATCH EXIST.
+35.63
8.68' LT.

WB SR 82

CONST.
TYPE E C&G

END CONST. WB
℄ CONST. SR 82
STA. 1831+35.63 =
STA. 836+69.71
℄ SURVEY SR 82

PT STA. 1831+97.21
CL. CONST. SR 82
STA. 837+31.29
BL SURVEY SR 82

1831 837 1832 838 1833 839 1834 840 1835 841 1836

S64°21'23"E

S64°21'23"E

BL SURVEY SR 82 & CL
CONST. SR 82

CURVE C4

EB SR 82

PT STA. +97.21

END TYPE E C&G
MATCH EXIST.
+57.00
8.50' RT.

END CONST. EB
℄ CONST. SR 82
STA. 1832+57.00 =
STA. 837+91.13
℄ SURVEY SR 82

END TYPE E C&G
MATCH EXIST.
+57.00
57.78' RT.

12' SHARED USE PATH

END SHARED USE PATH
MATCH EXIST.
+57.00
79.40' RT.

+97.21
81.37' RT.

EXIST. R/W

100.69'
49'
5'
99.32'
49'
0.68'
100.00'
100.00'

THE OFFICIAL RECORD OF THIS SHEET IS THE ELECTRONIC FILE DIGITALLY SIGNED AND SEALED UNDER RULE 61G15-23.004, F.A.C.

4/21/2023 2:20:55 PM mbintz
c:\pwworkingdir\kca-pw.bentley.com_kca-pw-01\samuel.baumley\dms39040\PLANRD01.dgn

REVISIONS				ENGINEER OF RECORD	LEE COUNTY DEPARTMENT OF TRANSPORTATION			ROADWAY PLAN (33)	SHEET NO.
DATE	DESCRIPTION	DATE	DESCRIPTION	MARK M. BINTZ JR., P.E. LICENSE NUMBER: 88686 KISINGER CAMPO & ASSOCIATES CORP. 13461 PARKER COMMONS BLVD, STE. 104 FORT MYERS, FL 33912	ROAD NO.	COUNTY	FINANCIAL PROJECT ID		
					ALICO	LEE			69

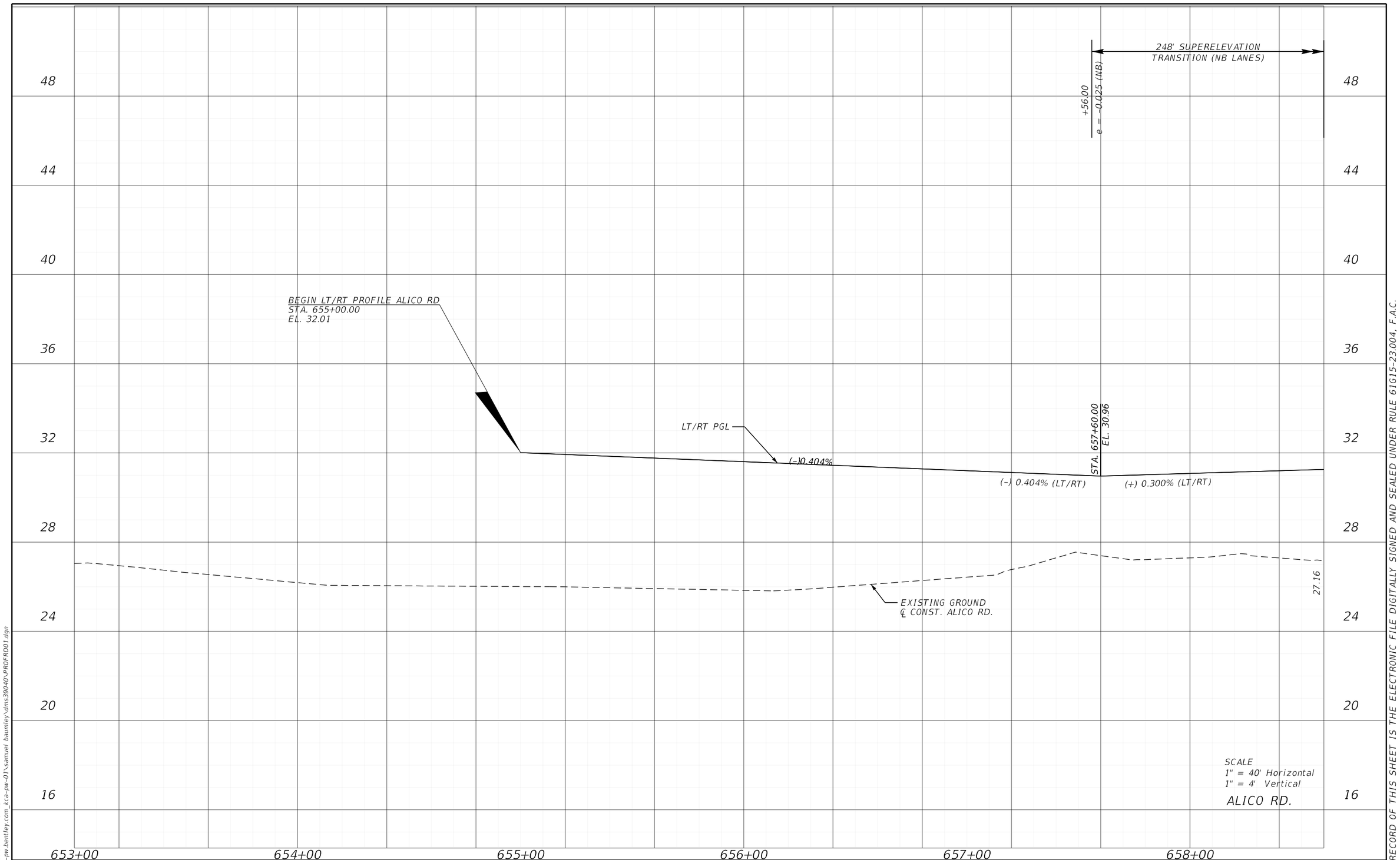

REVISIONS				ENGINEER OF RECORD	LEE COUNTY DEPARTMENT OF TRANSPORTATION				SHEET NO.
DATE	DESCRIPTION	DATE	DESCRIPTION	MARK M. BINTZ JR., P.E. LICENSE NUMBER: 88686 KISINGER CAMPO & ASSOCIATES CORP. 13461 PARKER COMMONS BLVD, STE. 104 FORT MYERS, FL 33912	ROAD NO.	COUNTY	FINANCIAL PROJECT ID	ROADWAY PROFILE (1)	70
					ALICO	LEE			

THE OFFICIAL RECORD OF THIS SHEET IS THE ELECTRONIC FILE DIGITALLY SIGNED AND SEALED UNDER RULE 61G15-23.004, F.A.C.

4/21/2023 2:21:31 PM mbintz
c:\pwworkingdir\kca-pw.bentley.com_kca-pw-01\samuel.baumley\dms39040\PROFRD01.dgn

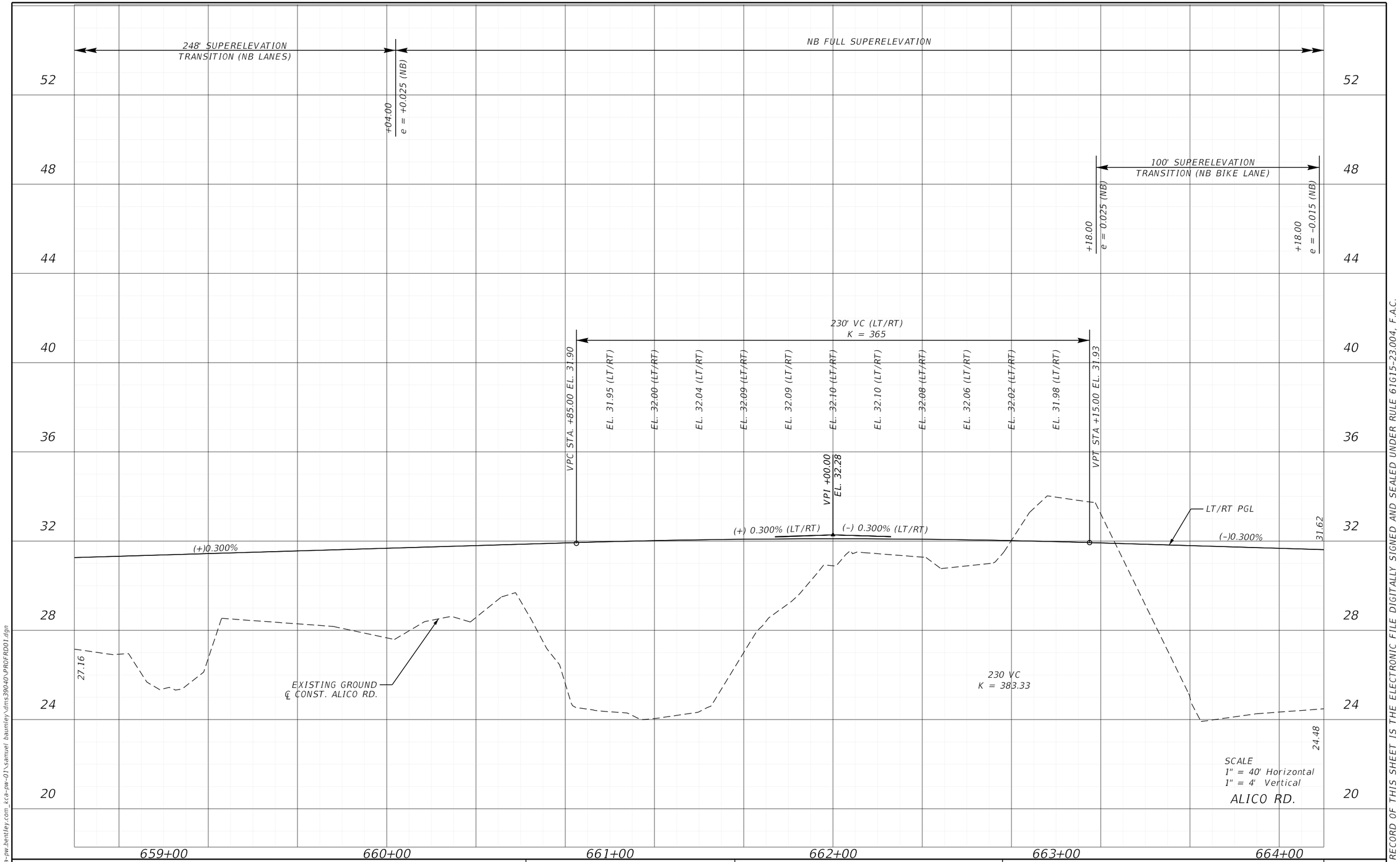

REVISIONS				ENGINEER OF RECORD	LEE COUNTY DEPARTMENT OF TRANSPORTATION				SHEET NO.
DATE	DESCRIPTION	DATE	DESCRIPTION	MARK M. BINTZ JR., P.E. LICENSE NUMBER: 88686 KISINGER CAMPO & ASSOCIATES CORP. 13461 PARKER COMMONS BLVD, STE. 104 FORT MYERS, FL 33912	ROAD NO.	COUNTY	FINANCIAL PROJECT ID	ROADWAY PROFILE (2)	71
					ALICO	LEE			

THE OFFICIAL RECORD OF THIS SHEET IS THE ELECTRONIC FILE DIGITALLY SIGNED AND SEALED UNDER RULE 61G15-23.004, F.A.C.

4/21/2023 2:21:32 PM mbintz
c:\pwworkingdir\kca-pw.bentley.com_kca-pw-01\samuel.baumley\dms39040\PROFRD01.dgn

NB FULL SUPERELEVATION

100' SUPERELEVATION TRANSITION (SB/NB LANES)

SB/NB FULL SUPERELEVATION

+40.00
e = 0.025 (NB)
e = -0.025 (SB)

+40.00
e = 0.005 (NB)
e = - 0.005 (SB)

100' SUPERELEVATION TRANSITION (NB BIKE LANE)

+40.00
e = -0.015 (NB)

+40.00
e = 0.025 (NB)

(-) 0.300%

224 VC (RT)
K = 149

EL. 31.52 (RT)
EL. 31.50 (RT)
EL. 31.51 (RT)
EL. 31.55 (RT)
EL. 31.61 (RT)
EL. 31.70 (RT)
EL. 31.82 (RT)
EL. 31.96 (RT)
EL. 32.14 (RT)
EL. 32.33 (RT)

135 VC (LT)
K = 100

EL. 31.40 (LT)
EL. 31.39 (LT)
EL. 31.43 (LT)
EL. 31.50 (LT)
EL. 31.61 (LT)
EL. 31.77 (LT)

VPC +37.90 EL. 31.57
VPC +82.50 EL. 31.43
VPT +17.50 EL. 31.94
VPT +62.10 EL. 32.58

31.62

(+) 1.208% (RT)
(+) 1.049% (LT)

RT PGL
LT PGL
LT/RT PGL

(-) 0.300% (LT/RT)
+1.208%
+1.049%

VPI +50.00
EL. 31.23

24" PIPE
18" PIPE
18" PIPE
18" PIPE
24" PIPE
30" PIPE
30" PIPE

S-135
FL 27.60
S-139
FL 27.20
FL 27.10
S-142
FL 26.90
FL 25.70
S-145
FL 25.50
S-155
FL 25.40
S-156

END RT PROFILE
℄ CONST. ALICO RD.
STA. 668+45.44
EL. 34.80

END LT PROFILE
℄ CONST. ALICO RD.
STA. 668+44.62
EL. 34.31

32.66

EXISTING GROUND
℄ CONST. ALICO RD.

24.48

52
48
44
40
36
32
28
24
20

665+00
666+00
667+00
668+00
669+00

SCALE
1" = 40' Horizontal
1" = 4' Vertical

ALICO RD.

REVISIONS				ENGINEER OF RECORD	LEE COUNTY DEPARTMENT OF TRANSPORTATION			ROADWAY PROFILE (3)	SHEET NO.
DATE	DESCRIPTION	DATE	DESCRIPTION	MARK M. BINTZ JR., P.E. LICENSE NUMBER: 88686 KISINGER CAMPO & ASSOCIATES CORP. 13461 PARKER COMMONS BLVD, STE. 104 FORT MYERS, FL 33912	ROAD NO.	COUNTY	FINANCIAL PROJECT ID		72
					ALICO	LEE			

THE OFFICIAL RECORD OF THIS SHEET IS THE ELECTRONIC FILE DIGITALLY SIGNED AND SEALED UNDER RULE 61G15-23.004, F.A.C.

4/21/2023 2:21:32 PM mbintz
c:\pwworkingdir\kca-pw.bentley.com_kca-pw-01\samuel.baumley\dms39040\PROFRD01.dgn

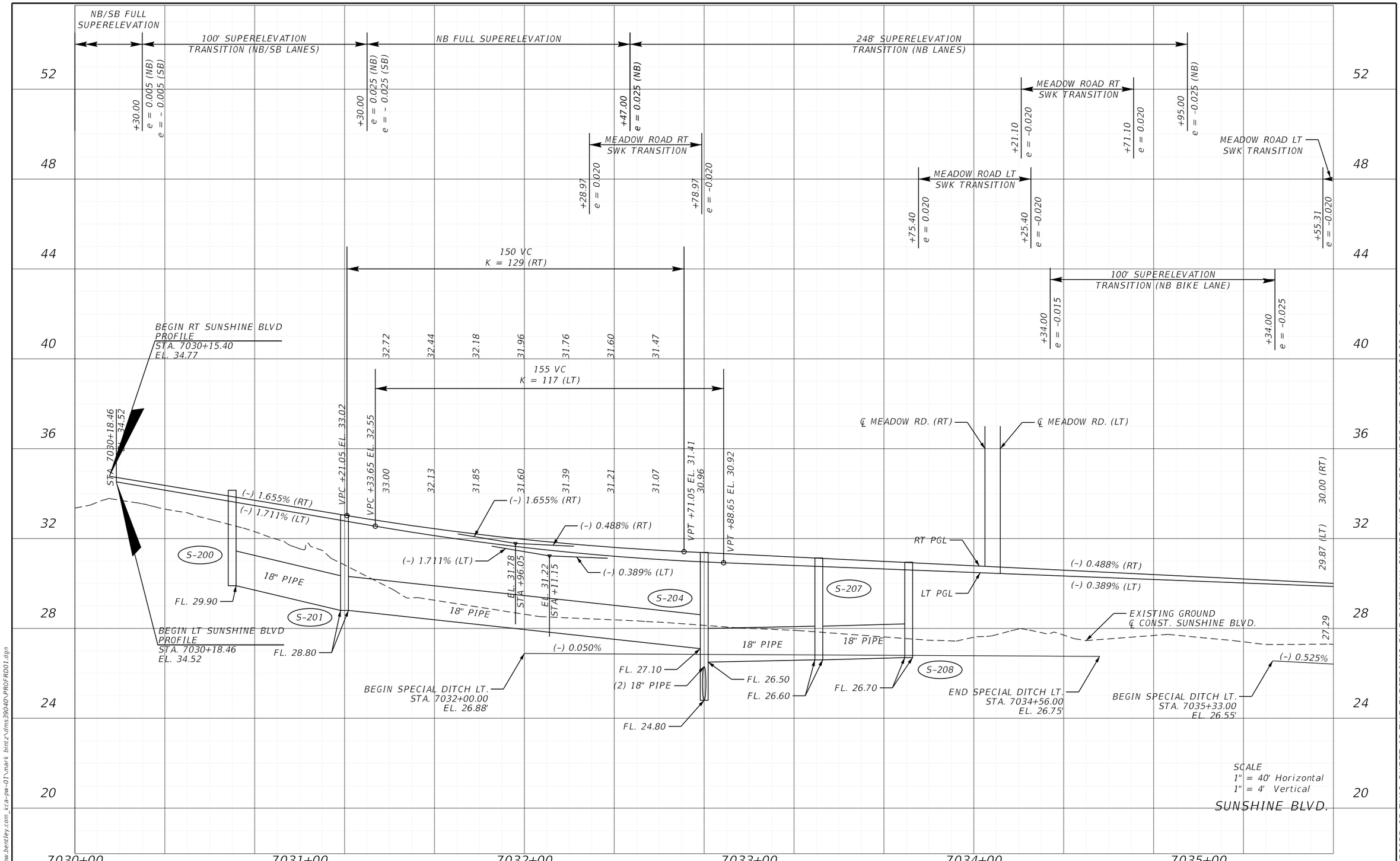

REVISIONS				ENGINEER OF RECORD	LEE COUNTY DEPARTMENT OF TRANSPORTATION			ROADWAY PROFILE (1)	SHEET NO.
DATE	DESCRIPTION	DATE	DESCRIPTION	MARK M. BINTZ JR., P.E. LICENSE NUMBER: 88686 KISINGER CAMPO & ASSOCIATES CORP. 13461 PARKER COMMONS BLVD, STE. 104 FORT MYERS, FL 33912	ROAD NO.	COUNTY	FINANCIAL PROJECT ID		73
						LEE			

THE OFFICIAL RECORD OF THIS SHEET IS THE ELECTRONIC FILE DIGITALLY SIGNED AND SEALED UNDER RULE 61G15-23.004, F.A.C.

4/21/2023 2:21:33 PM mbintz
c:\pwworkingdir\kca-pw.bentley.com_kca-pw-01\mark.bintz\dms39040\PROFRD01.dgn

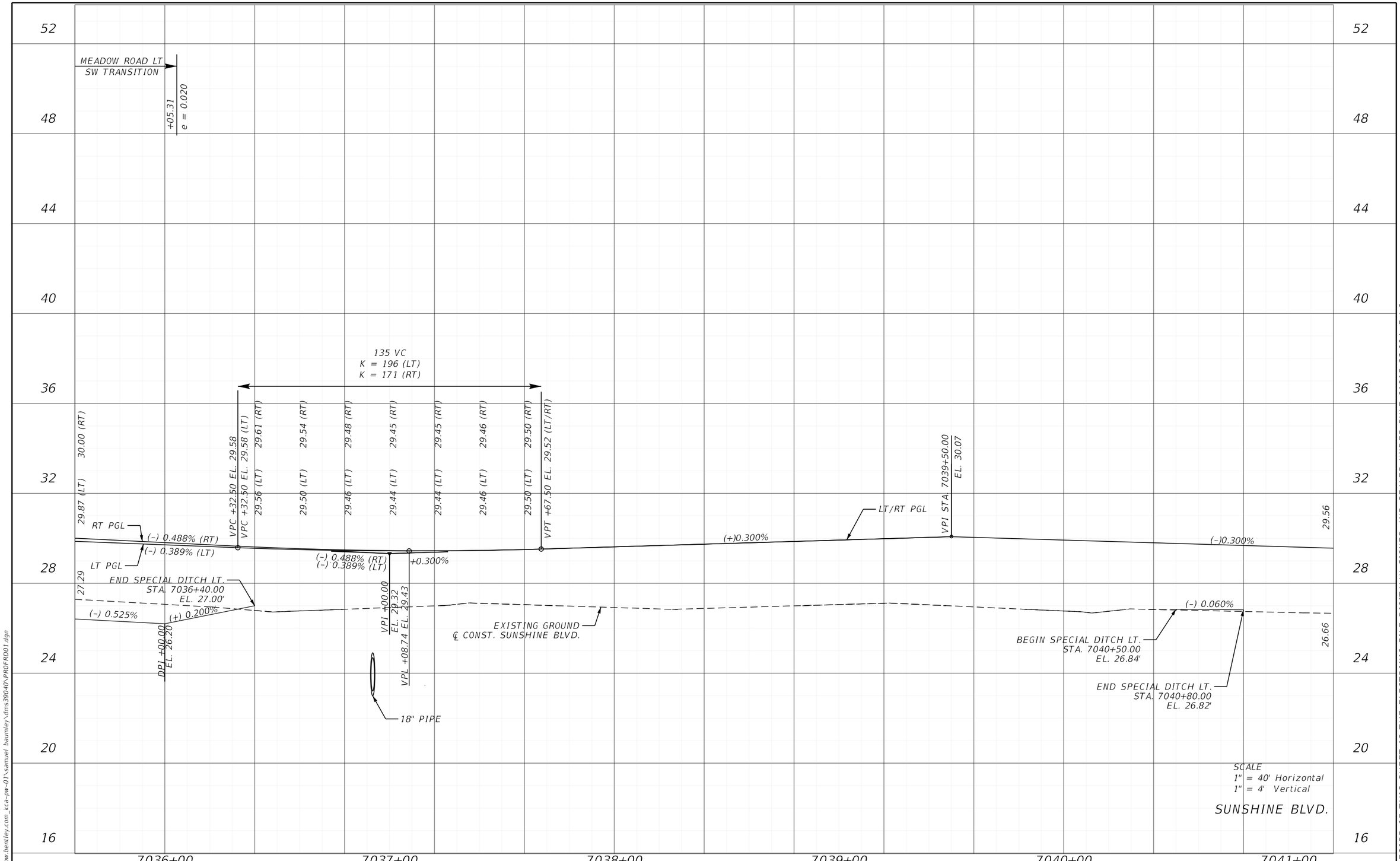

REVISIONS				ENGINEER OF RECORD	LEE COUNTY DEPARTMENT OF TRANSPORTATION			ROADWAY PROFILE (5)	SHEET NO.
DATE	DESCRIPTION	DATE	DESCRIPTION	MARK M. BINTZ JR., P.E. LICENSE NUMBER: 88686 KISINGER CAMPO & ASSOCIATES CORP. 13461 PARKER COMMONS BLVD, STE. 104 FORT MYERS, FL 33912	ROAD NO.	COUNTY	FINANCIAL PROJECT ID		74
						LEE			

THE OFFICIAL RECORD OF THIS SHEET IS THE ELECTRONIC FILE DIGITALLY SIGNED AND SEALED UNDER RULE 61G15-23.004, F.A.C.

4/21/2023 2:21:33 PM mbintz
c:\pwworkingdir\kca-pw.bentley.com_kca-pw-01\samuel.baumley\dms39040\PROFRD01.dgn

52
48
44
40
36
32
28
24
20
16

47TH ST
SW TRANSITION
+95.89
e = 0.020
+45.89
e = -0.020

47TH ST
SW TRANSITION
+25.76
e = -0.020
+75.76
e = 0.020

VPI STA. 7042+00.00
EL. 29.32

VPI STA. 7044+50.00
EL. 30.07

29.56

(-) 0.300%

(+)0.300%

LT/RT PGL

(-)0.300%

29.38

EXISTING GROUND
℄ CONST. SUNSHINE BLVD.

26.66

(-) 0.060%

(+) 0.050%

(-) 0.050%

(+) 0.060%

27.35

DPI +00.00
EL. 26.62

END SPECIAL DITCH LT.
STA. 7043+70.00
EL. 26.70'

END SPECIAL DITCH LT.
STA. 7045+60.00
EL. 26.67'

BEGIN SPECIAL DITCH LT.
STA. 7041+25.00
EL. 26.66'

18" PIPE

BEGIN SPECIAL DITCH LT.
STA. 7044+10.00
EL. 26.74'

BEGIN SPECIAL DITCH LT.
STA. 7046+12.00
EL. 26.57'

43" X 68" PIPE

7042 7043 7044 7045 7046

SCALE
1" = 40' Horizontal
1" = 4' Vertical

SUNSHINE BLVD.

REVISIONS				ENGINEER OF RECORD	LEE COUNTY DEPARTMENT OF TRANSPORTATION			ROADWAY PROFILE (6)	SHEET NO.
DATE	DESCRIPTION	DATE	DESCRIPTION	MARK M. BINTZ JR., P.E. LICENSE NUMBER: 88686 KISINGER CAMPO & ASSOCIATES CORP. 13461 PARKER COMMONS BLVD, STE. 104 FORT MYERS, FL 33912	ROAD NO.	COUNTY	FINANCIAL PROJECT ID		75
						LEE			

4/21/2023 2:21:34 PM mbintz
c:\pwworkingdir\kca-pw.hentley.com_kca-pw-01\sergio mesquita\dms39040\PROFRD01.dgn

THE OFFICIAL RECORD OF THIS SHEET IS THE ELECTRONIC FILE DIGITALLY SIGNED AND SEALED UNDER RULE 61G15-23.004, F.A.C.

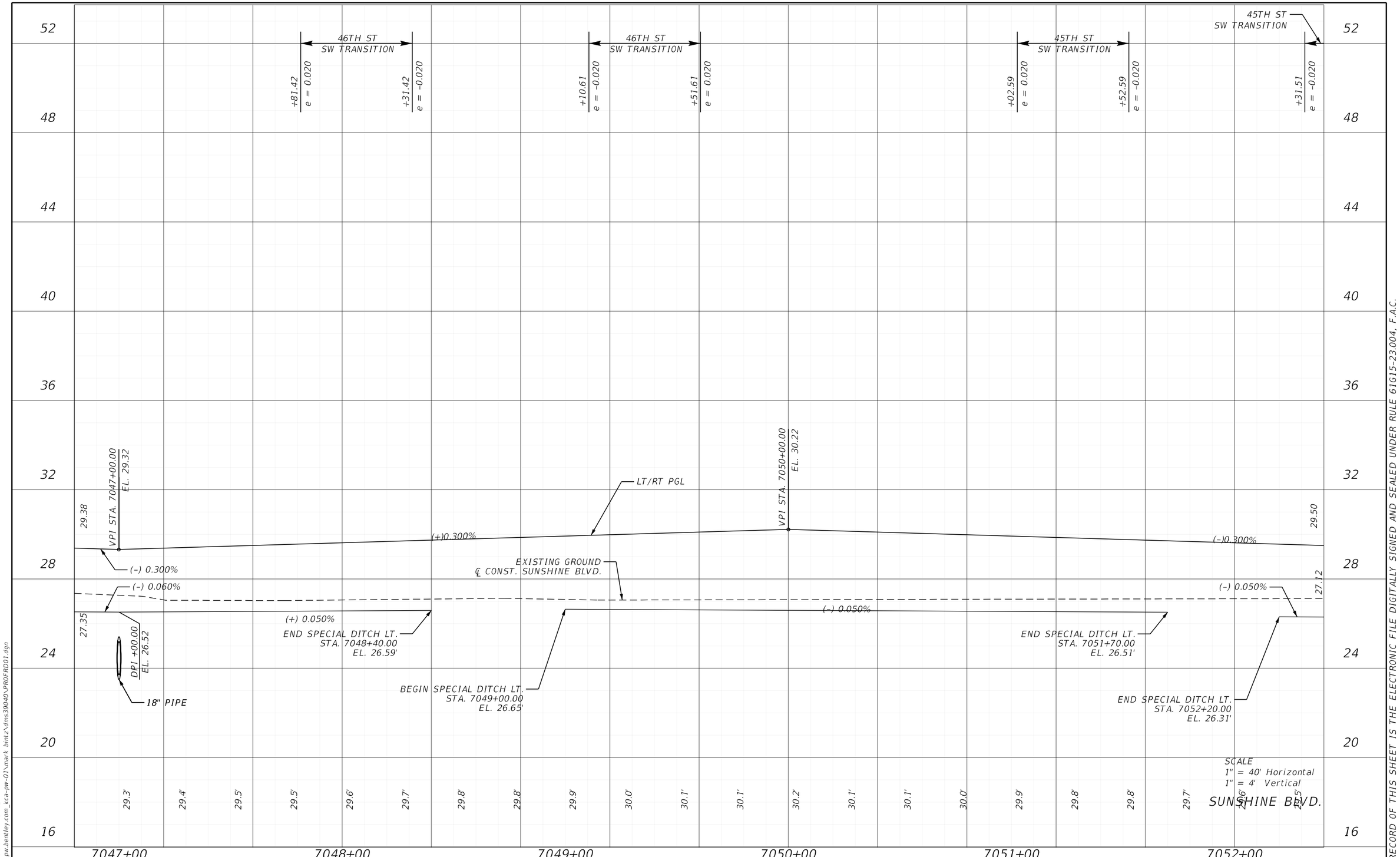

REVISIONS			
DATE	DESCRIPTION	DATE	DESCRIPTION

ENGINEER OF RECORD

MARK M. BINTZ JR., P.E.
LICENSE NUMBER: 88686
KISINGER CAMPO & ASSOCIATES CORP.
13461 PARKER COMMONS BLVD, STE. 104
FORT MYERS, FL 33912

LEE COUNTY
DEPARTMENT OF TRANSPORTATION

ROAD NO.	COUNTY	FINANCIAL PROJECT ID
ALICO	LEE	

ROADWAY PROFILE (7)

SHEET NO. 76

THE OFFICIAL RECORD OF THIS SHEET IS THE ELECTRONIC FILE DIGITALLY SIGNED AND SEALED UNDER RULE 61G15-23.004, F.A.C.

4/21/2023 2:21:34 PM mbintz
c:\pwworkingdir\kca-pw.bentley.com_kca-pw-01\mark.bintz\dms390404\PROFRD01.dgn

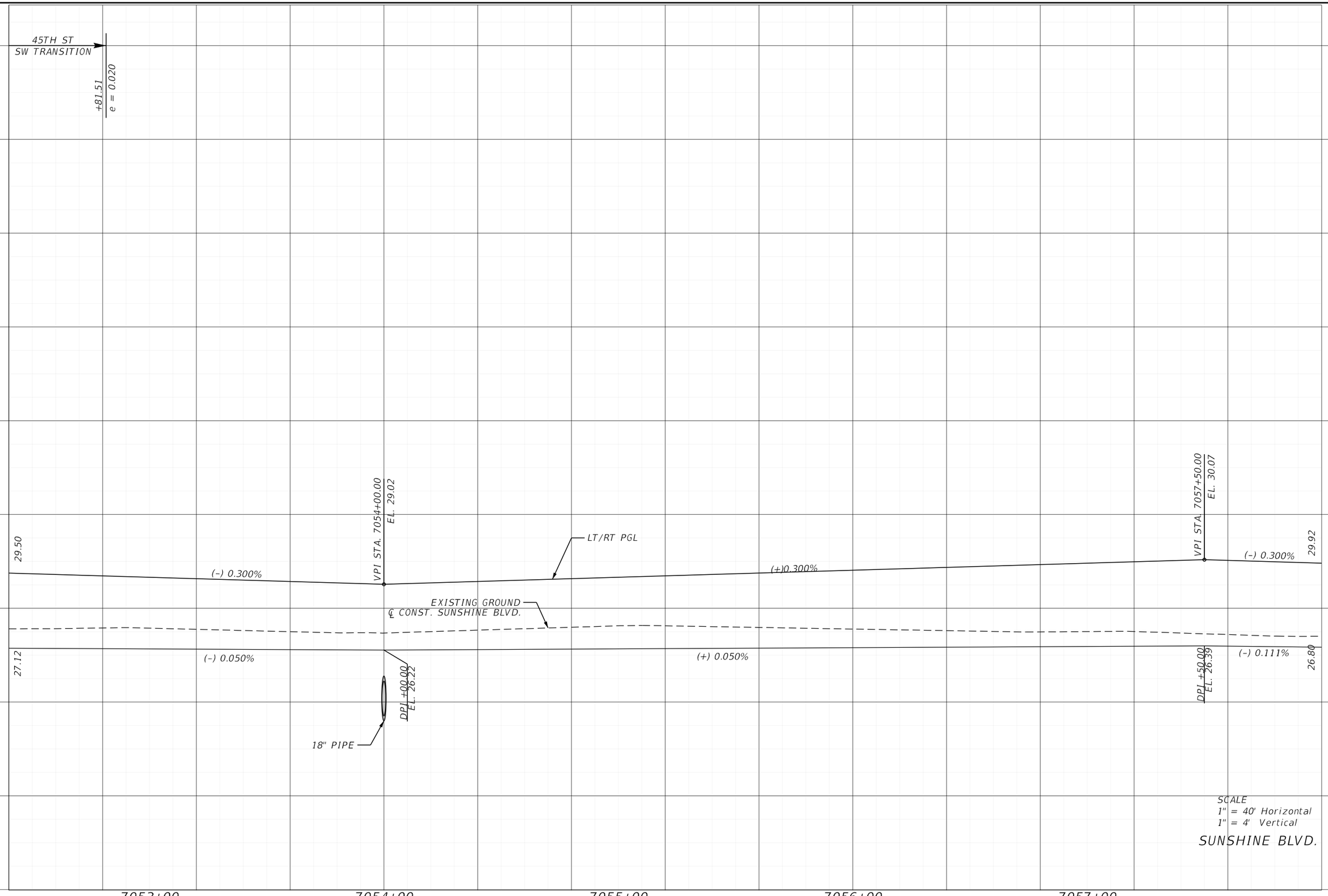

REVISIONS			
DATE	DESCRIPTION	DATE	DESCRIPTION

ENGINEER OF RECORD

MARK M. BINTZ JR., P.E.
LICENSE NUMBER: 88686
KISINGER CAMPO & ASSOCIATES CORP.
13461 PARKER COMMONS BLVD, STE. 104
FORT MYERS, FL 33912

LEE COUNTY
DEPARTMENT OF TRANSPORTATION

ROAD NO.	COUNTY	FINANCIAL PROJECT ID
ALICO	LEE	

ROADWAY PROFILE (8)

SHEET NO. 77

THE OFFICIAL RECORD OF THIS SHEET IS THE ELECTRONIC FILE DIGITALLY SIGNED AND SEALED UNDER RULE 61G15-23.004, F.A.C.

4/21/2023 2:21:34 PM mbintz
c:\pwworkingdir\kca-pw.bentley.com_kca-pw-01\samuel.baumley\dms39040\PROFRD01.dgn

52
48
44
40
36
32
28
24
20
16

29.92
26.80
(–)0.300%
(–) 0.111%
EXISTING GROUND
℄ CONST. SUNSHINE BLVD.
LT/RT PGL
VPI STA. 7061+00.00
EL. 29.02
(+)0.300%
(+) 0.127%
29.80
27.09
DPI +00.00
EL. 26.00
18" PIPE

7058+00 7059+00 7060+00 7061+00 7062+00 7063+00

SCALE
1" = 40' Horizontal
1" = 4' Vertical

SUNSHINE BLVD.

REVISIONS				ENGINEER OF RECORD	LEE COUNTY DEPARTMENT OF TRANSPORTATION			ROADWAY PROFILE (9)	SHEET NO.
DATE	DESCRIPTION	DATE	DESCRIPTION	MARK M. BINTZ JR., P.E. LICENSE NUMBER: 88686 KISINGER CAMPO & ASSOCIATES CORP. 13461 PARKER COMMONS BLVD, STE. 104 FORT MYERS, FL 33912	ROAD NO.	COUNTY	FINANCIAL PROJECT ID		78
					ALICO	LEE			

THE OFFICIAL RECORD OF THIS SHEET IS THE ELECTRONIC FILE DIGITALLY SIGNED AND SEALED UNDER RULE 61G15-23.004, F.A.C.

4/21/2023 2:21:35 PM mbintz
C:\pwworkingdir\kca-pw.bentley.com_kca-pw-01\samuel.baumley\dms39040\PROFRD01.dgn

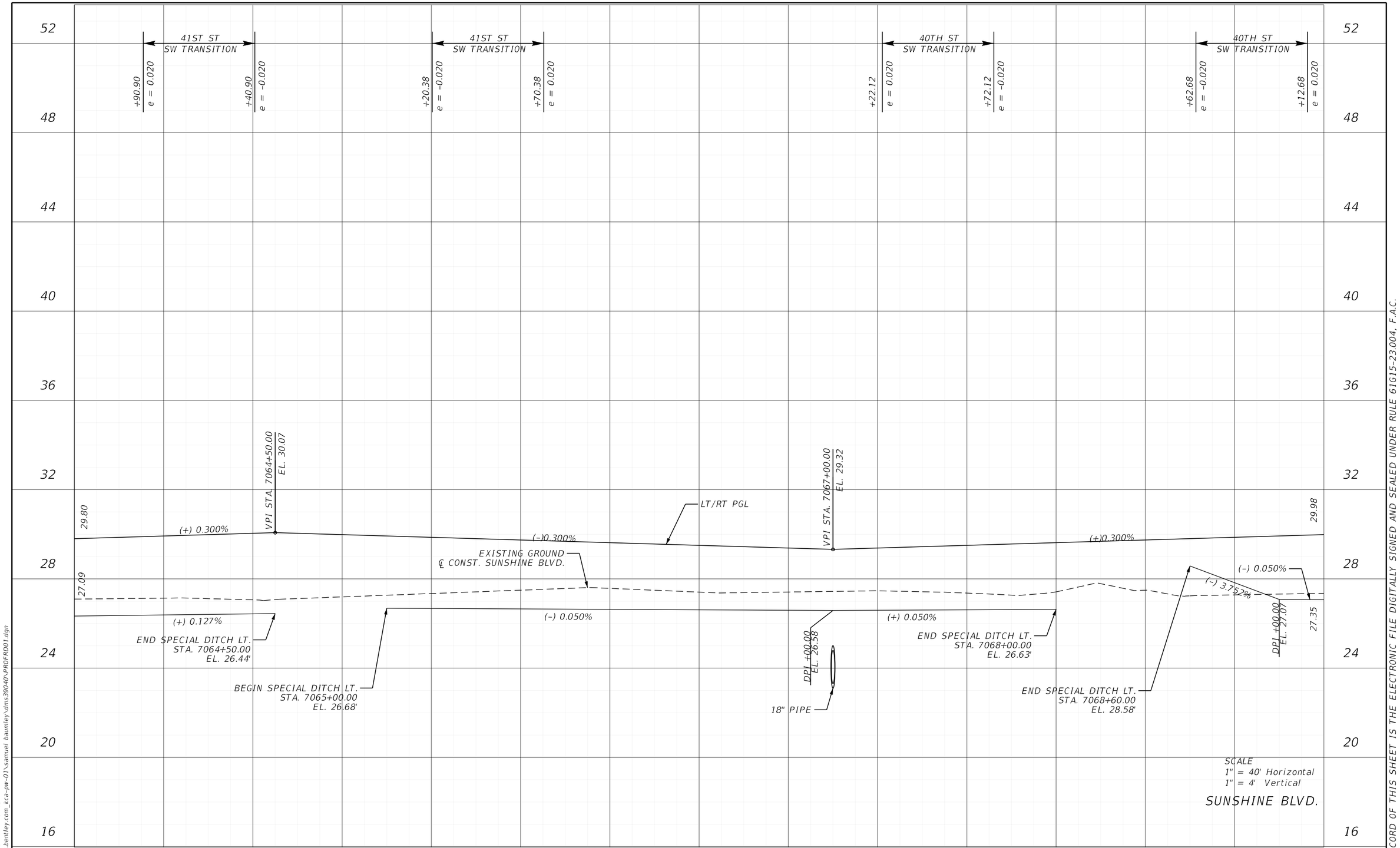

SCALE
1" = 40' Horizontal
1" = 4' Vertical

SUNSHINE BLVD.

REVISIONS			
DATE	DESCRIPTION	DATE	DESCRIPTION

ENGINEER OF RECORD

MARK M. BINTZ JR., P.E.
LICENSE NUMBER: 88686
KISINGER CAMPO & ASSOCIATES CORP.
13461 PARKER COMMONS BLVD, STE. 104
FORT MYERS, FL 33912

LEE COUNTY
DEPARTMENT OF TRANSPORTATION

ROAD NO.	COUNTY	FINANCIAL PROJECT ID
ALICO	LEE	

ROADWAY PROFILE (10)

SHEET NO. 79

THE OFFICIAL RECORD OF THIS SHEET IS THE ELECTRONIC FILE DIGITALLY SIGNED AND SEALED UNDER RULE 61G15-23.004, F.A.C.

4/21/2023 2:21:35 PM mbintz
c:\pwworkingdir\kca-pw.hentley.com_kca-pw-01\samuel.baumley\dms39040\PROFRD01.dgn

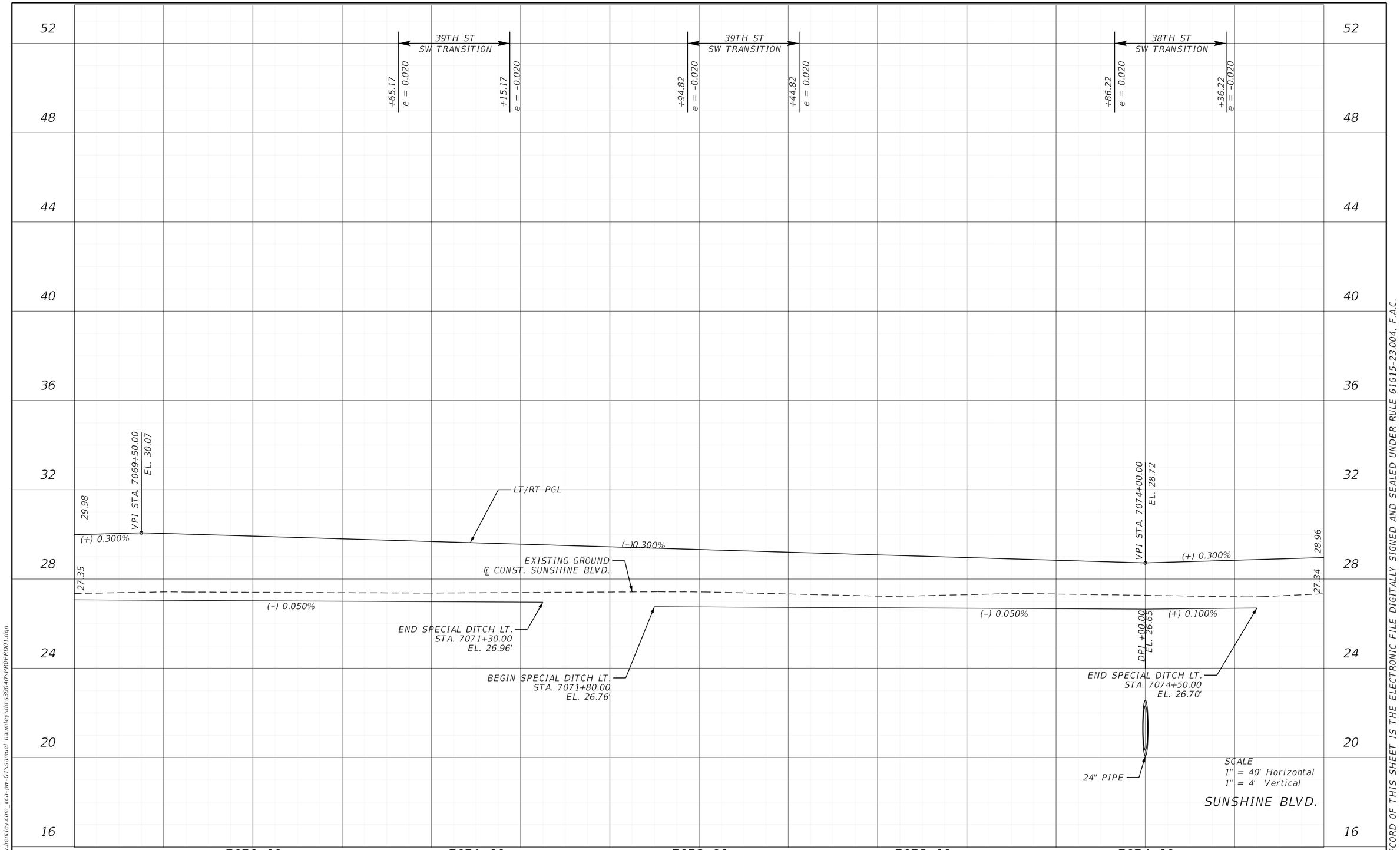

REVISIONS			
DATE	DESCRIPTION	DATE	DESCRIPTION

ENGINEER OF RECORD

MARK M. BINTZ JR., P.E.
LICENSE NUMBER: 88686
KISINGER CAMPO & ASSOCIATES CORP.
13461 PARKER COMMONS BLVD, STE. 104
FORT MYERS, FL 33912

LEE COUNTY
DEPARTMENT OF TRANSPORTATION

ROAD NO.	COUNTY	FINANCIAL PROJECT ID
ALICO	LEE	

ROADWAY PROFILE (11)

SHEET NO. 80

THE OFFICIAL RECORD OF THIS SHEET IS THE ELECTRONIC FILE DIGITALLY SIGNED AND SEALED UNDER RULE 61G15-23.004, F.A.C.

4/21/2023 2:21:35 PM mbintz
c:\pwworkingdir\kca-pw.hentley.com_kca-nw-01\samuel.baumley\dms39040\PROFRD01.dgn

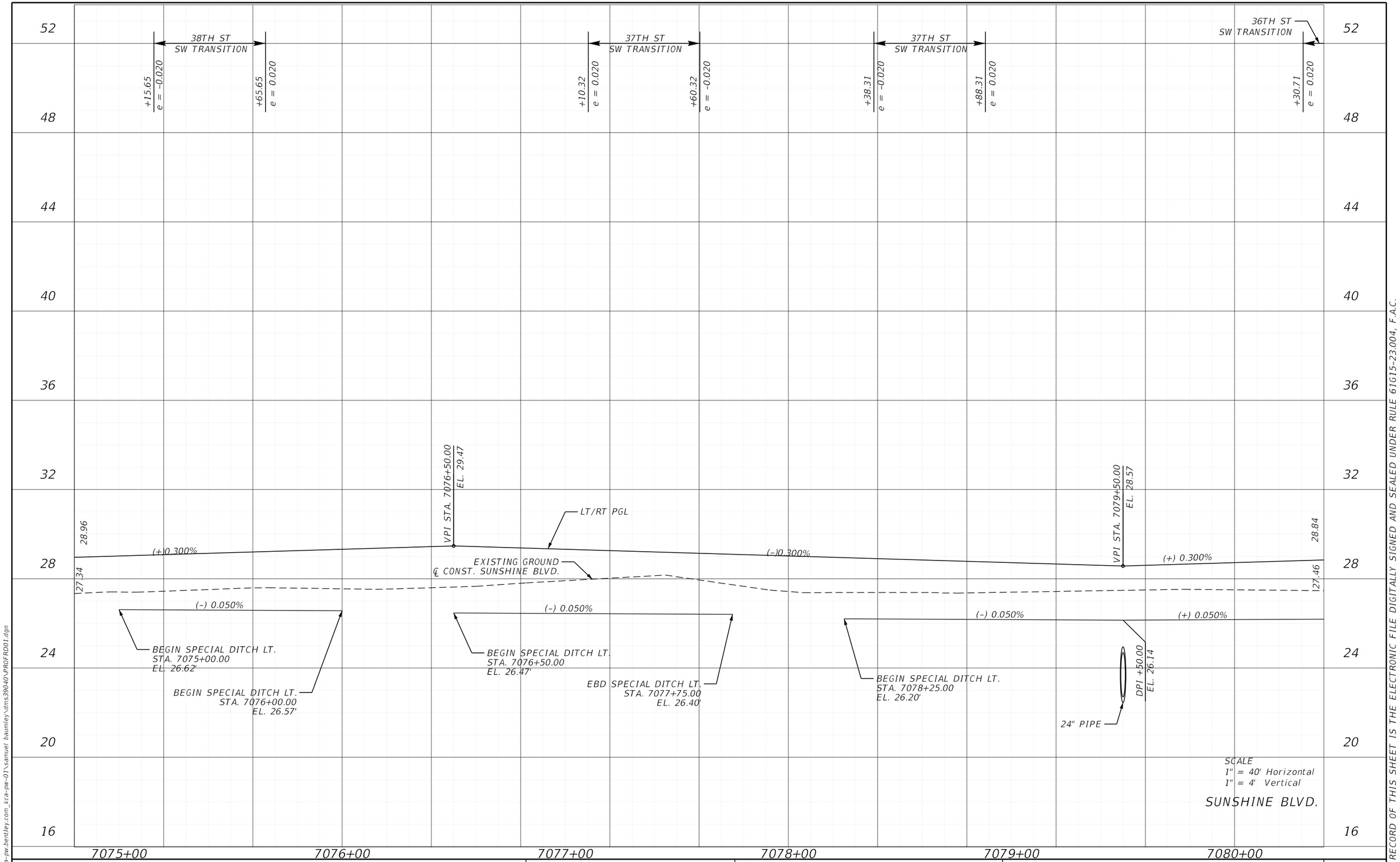

SCALE
1" = 40' Horizontal
1" = 4' Vertical

SUNSHINE BLVD.

REVISIONS				ENGINEER OF RECORD	LEE COUNTY DEPARTMENT OF TRANSPORTATION			ROADWAY PROFILE (12)	SHEET NO.
DATE	DESCRIPTION	DATE	DESCRIPTION	MARK M. BINTZ JR., P.E. LICENSE NUMBER: 88686 KISINGER CAMPO & ASSOCIATES CORP. 13461 PARKER COMMONS BLVD, STE. 104 FORT MYERS, FL 33912	ROAD NO.	COUNTY	FINANCIAL PROJECT ID		81
					ALICO	LEE			

THE OFFICIAL RECORD OF THIS SHEET IS THE ELECTRONIC FILE DIGITALLY SIGNED AND SEALED UNDER RULE 61G15-23.004, F.A.C.

4/21/2023 2:21:36 PM mbintz
c:\pwworkingdir\kca-pw.bentley.com_kca-pw-01\samuel.baumley\dms39040\PROFRD01.dgn

52
48
44
40
36
32
28
24
20
16

36TH ST SW TRANSITION
+80.71
e = -0.020
+61.21
e = -0.020
36TH ST SW TRANSITION
+11.21
e = 0.020
+54.60
e = 0.020
35TH ST SW TRANSITION
+04.60
e = -0.020
+84.42
e = -0.020
35TH ST SW TRANSITION
+34.42
e = 0.020

VPI STA. 7082+00.00
EL. 29.32
VPI STA. 7084+50.00
EL. 28.57
LT/RT PGL
28.84
(+)0.300%
(-)0.300%
29.02
(+)0.300%
EXISTING GROUND
℄ CONST. SUNSHINE BLVD.
27.46
27.30
(-) 0.050%
(-) 0.050%
(+) 0.050%
BEGIN SPECIAL DITCH LT.
STA. 7081+60.00
EL. 26.19'
END SPECIAL DITCH LT.
STA. 7081+00.00
EL. 26.22'
END SPECIAL DITCH LT.
STA. 7084+00.00
EL. 26.07'
BEGIN SPECIAL DITCH LT.
STA. 7084+89.00
EL. 26.24'
18" PIPE

7081+00
7082+00
7083+00
7084+00
7085+00

SCALE
1" = 40' Horizontal
1" = 4' Vertical

SUNSHINE BLVD.

REVISIONS			
DATE	DESCRIPTION	DATE	DESCRIPTION

ENGINEER OF RECORD

MARK M. BINTZ JR., P.E.
LICENSE NUMBER: 88686
KISINGER CAMPO & ASSOCIATES CORP.
13461 PARKER COMMONS BLVD, STE. 104
FORT MYERS, FL 33912

LEE COUNTY
DEPARTMENT OF TRANSPORTATION

ROAD NO.	COUNTY	FINANCIAL PROJECT ID
ALICO	LEE	

ROADWAY PROFILE (13)

SHEET NO.
82

THE OFFICIAL RECORD OF THIS SHEET IS THE ELECTRONIC FILE DIGITALLY SIGNED AND SEALED UNDER RULE 61G15-23.004, F.A.C.

4/21/2023 2:21:36 PM mbintz
c:\pwworkingdir\kca-pw.hentley.com_kca-pw-01\samuel.baumley\dms39040\PROFRD01.dgn

52
48
44
40
36
32
28
24
20
16

34TH ST
SW TRANSITION

+77.27
e = 0.020

+27.27
e = -0.020

34TH ST
SW TRANSITION

+06.94
e = -0.020

+56.94
e = 0.020

STA. 7087+00.00
EL. 29.32

STA. 7089+50.00
EL. 28.57

LT/RT PGL

29.02

(+) 0.300%

(-)0.300%

(+)0.300%

29.20

EXISTING GROUND
℄ CONST. SUNSHINE BLVD.

27.30

26.92

(-) 0.050%

(-) 0.050%

(+) 0.050%

(-) 1.390%

END SPECIAL DITCH LT.
STA. 7087+30.00
EL. 26.36'

BEGIN SPECIAL DITCH LT.
STA. 7088+00.00
EL. 26.41'

END SPECIAL DITCH LT.
STA. 7089+00.00
EL. 26.36'

BEGIN SPECIAL DITCH LT.
STA. 7089+59.00
EL. 26.19'

18" PIPE

END SPECIAL DITCH LT.
STA. 7090+55.00
EL. 26.24'

BEGIN SPECIAL DITCH LT.
STA. 7091+00.00
EL. 27.29'

SCALE
1" = 40' Horizontal
1" = 4' Vertical

7086+00 7087+00 7088+00 7089+00 7090+00 7091+00

REVISIONS				ENGINEER OF RECORD	LEE COUNTY DEPARTMENT OF TRANSPORTATION			ROADWAY PROFILE (14)	SHEET NO.
DATE	DESCRIPTION	DATE	DESCRIPTION	MARK M. BINTZ JR., P.E. LICENSE NUMBER: 88686 KISINGER CAMPO & ASSOCIATES CORP. 13461 PARKER COMMONS BLVD, STE. 104 FORT MYERS, FL 33912	ROAD NO.	COUNTY	FINANCIAL PROJECT ID		83
					ALICO	LEE			

THE OFFICIAL RECORD OF THIS SHEET IS THE ELECTRONIC FILE DIGITALLY SIGNED AND SEALED UNDER RULE 61G15-23.004, F.A.C.

4/21/2023 2:21:37 PM mbintz
c:\pwworkingdir\kca-pw.hentley.com_kca-pw-01\samuel.baumley\dms39040\PROFRD01.dgn

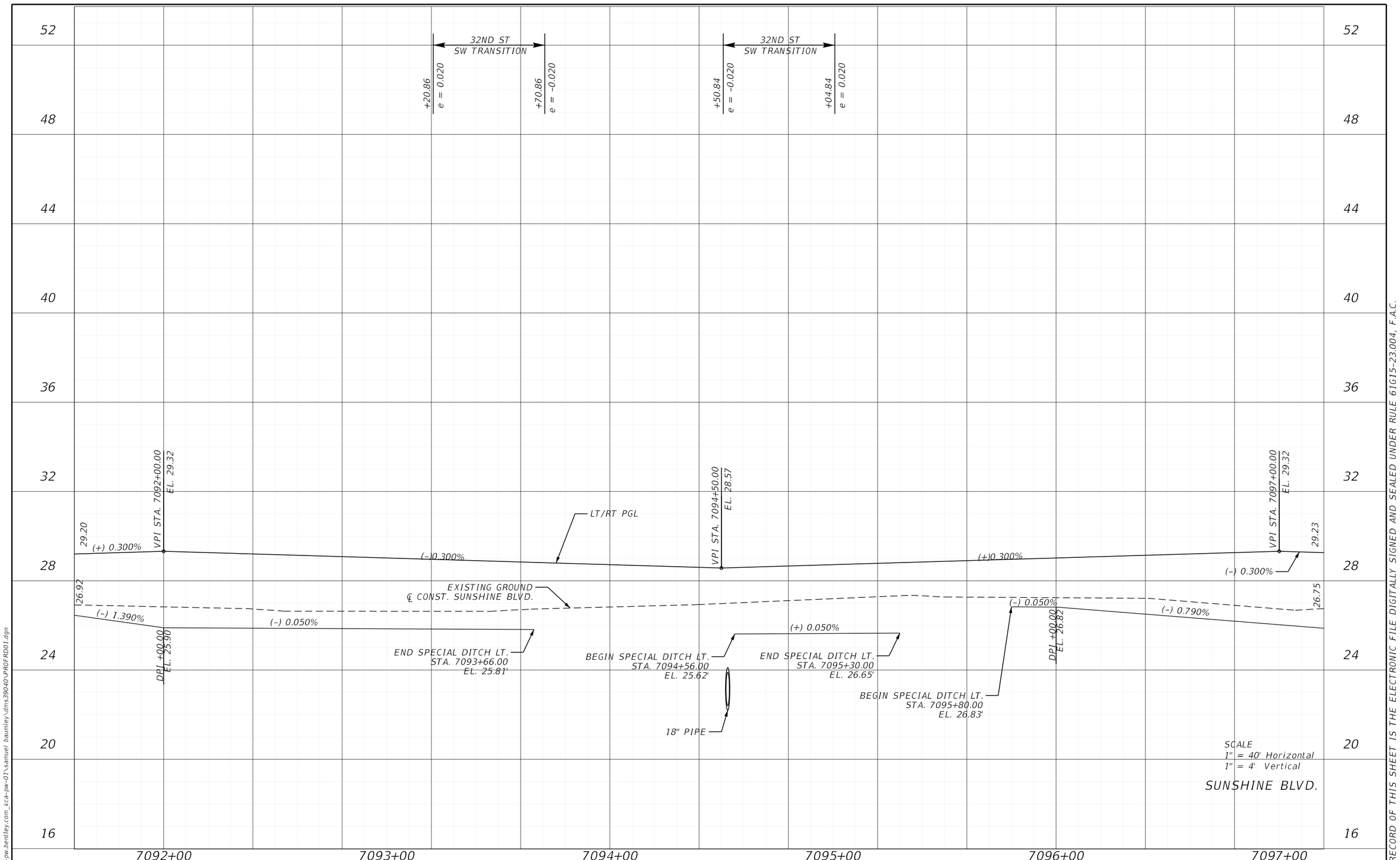

REVISIONS				ENGINEER OF RECORD	LEE COUNTY DEPARTMENT OF TRANSPORTATION			ROADWAY PROFILE (15)	SHEET NO.
DATE	DESCRIPTION	DATE	DESCRIPTION	MARK M. BINTZ JR., P.E. LICENSE NUMBER: 88686 KISINGER CAMPO & ASSOCIATES CORP. 13461 PARKER COMMONS BLVD, STE. 104 FORT MYERS, FL 33912	ROAD NO.	COUNTY	FINANCIAL PROJECT ID		84
					ALICO	LEE			

THE OFFICIAL RECORD OF THIS SHEET IS THE ELECTRONIC FILE DIGITALLY SIGNED AND SEALED UNDER RULE 61G15-23.004, F.A.C.

4/21/2023 2:21:37 PM mbintz
c:\pwworkingdir\kca-pw.bentley.com_kca-pw-01\samuel.baumley\dms39040\PROFRD01.dgn

52
48
44
40
36
32
28
24
20
16

30TH ST
SW TRANSITION
+33.43
e = 0.020
+83.43
e = -0.020
30TH ST
SW TRANSITION
+63.03
e = -0.020
+13.03
e = 0.020
VPI STA. 7099+50.00
EL. 28.57
VPI STA. 7102+00.00
EL. 29.32
LT/RT PGL
29.23
(–)0.300%
(+)0.300%
(–) 0.300%
29.08
EXISTING GROUND
℄ CONST. SUNSHINE BLVD.
27.16
26.75
(–) 0.790%
(+) 0.200%
(–) 0.050%
(–) 0.050%
(–) 0.050%
DPI +35.00
EL. 25.75
END SPECIAL DITCH LT.
STA. 7098+00.00
EL. 25.88'
END SPECIAL DITCH LT.
STA. 7099+50.00
EL. 26.06'
18" PIPE
END SPECIAL DITCH LT.
STA. 7101+00.00
EL. 25.93'
BEGIN SPECIAL DITCH LT.
STA. 7100+00.00
EL. 25.98'
BEGIN SPECIAL DITCH LT.
STA. 7101+51.00
EL. 25.84'
BEGIN SPECIAL DITCH LT.
STA. 7098+53.00
EL. 26.11'
54" PIPE

7098+00 7099+00 7100+00 7101+00 7102+00

SCALE
1" = 40' Horizontal
1" = 4' Vertical

SUNSHINE BLVD.

THE OFFICIAL RECORD OF THIS SHEET IS THE ELECTRONIC FILE DIGITALLY SIGNED AND SEALED UNDER RULE 61G15-23.004, F.A.C.

REVISIONS			
DATE	DESCRIPTION	DATE	DESCRIPTION

ENGINEER OF RECORD
MARK M. BINTZ JR., P.E.
LICENSE NUMBER: 88686
KISINGER CAMPO & ASSOCIATES CORP.
13461 PARKER COMMONS BLVD, STE. 104
FORT MYERS, FL 33912

LEE COUNTY
DEPARTMENT OF TRANSPORTATION

ROAD NO.	COUNTY	FINANCIAL PROJECT ID
ALICO	LEE	

ROADWAY PROFILE (16)

SHEET NO. 85

4/21/2023 2:21:37 PM mbintz
c:\pwworkingdir\kca-pw.bentley.com_kca-pw-01\samuel.baumley\dms39040\PROFRD01.dgn

52
48
44
40
36
32
28
24
20
16

29TH ST
SW TRANSITION

+56.49
e = -0.020

+06.49
e = -0.020

29TH ST
SW TRANSITION

+85.43
e = -0.020

+35.43
e = 0.020

28TH ST
SW TRANSITION

+79.36
e = 0.020

+29.36
e = -0.020

28TH ST
SW TRANSITION

+07.75
e = -0.020

29.08

(–)0.300%

STA. 7104+50.00
EL. 28.57

LT/RT PGL

(+)0.300%

STA. 7107+00.00
EL. 29.32

28.90

(–)0.300%

27.16

EXISTING GROUND
℄ CONST. SUNSHINE BLVD.

27.62

(–) 0.050%

END SPECIAL DITCH LT.
STA. 7104+01.00
EL. 25.70'

BEGIN SPECIAL DITCH LT.
STA. 7104+90.00
EL. 26.57'

(–) 0.050%

END SPECIAL DITCH LT.
STA. 7107+42.00
EL. 26.69'

(–) 0.050%

BEGIN SPECIAL DITCH LT.
STA. 7108+00.00
EL. 26.09'

24" PIPE

SCALE
1" = 40' Horizontal
1" = 4' Vertical

SUNSHINE BLVD.

7103+00 7104+00 7105+00 7106+00 7107+00 7108+00

REVISIONS				ENGINEER OF RECORD	LEE COUNTY DEPARTMENT OF TRANSPORTATION			ROADWAY PROFILE (17)	SHEET NO.
DATE	DESCRIPTION	DATE	DESCRIPTION	MARK M. BINTZ JR., P.E. LICENSE NUMBER: 88686 KISINGER CAMPO & ASSOCIATES CORP. 13461 PARKER COMMONS BLVD, STE. 104 FORT MYERS, FL 33912	ROAD NO.	COUNTY	FINANCIAL PROJECT ID		86
					ALICO	LEE			

THE OFFICIAL RECORD OF THIS SHEET IS THE ELECTRONIC FILE DIGITALLY SIGNED AND SEALED UNDER RULE 61G15-23.004, F.A.C.

4/21/2023 2:21:38 PM mbintz
c:\pwworkingdir\kca-pw.bentley.com_kca-pw-01\samuel.baumley\dms39040\PROFRD01.dgn

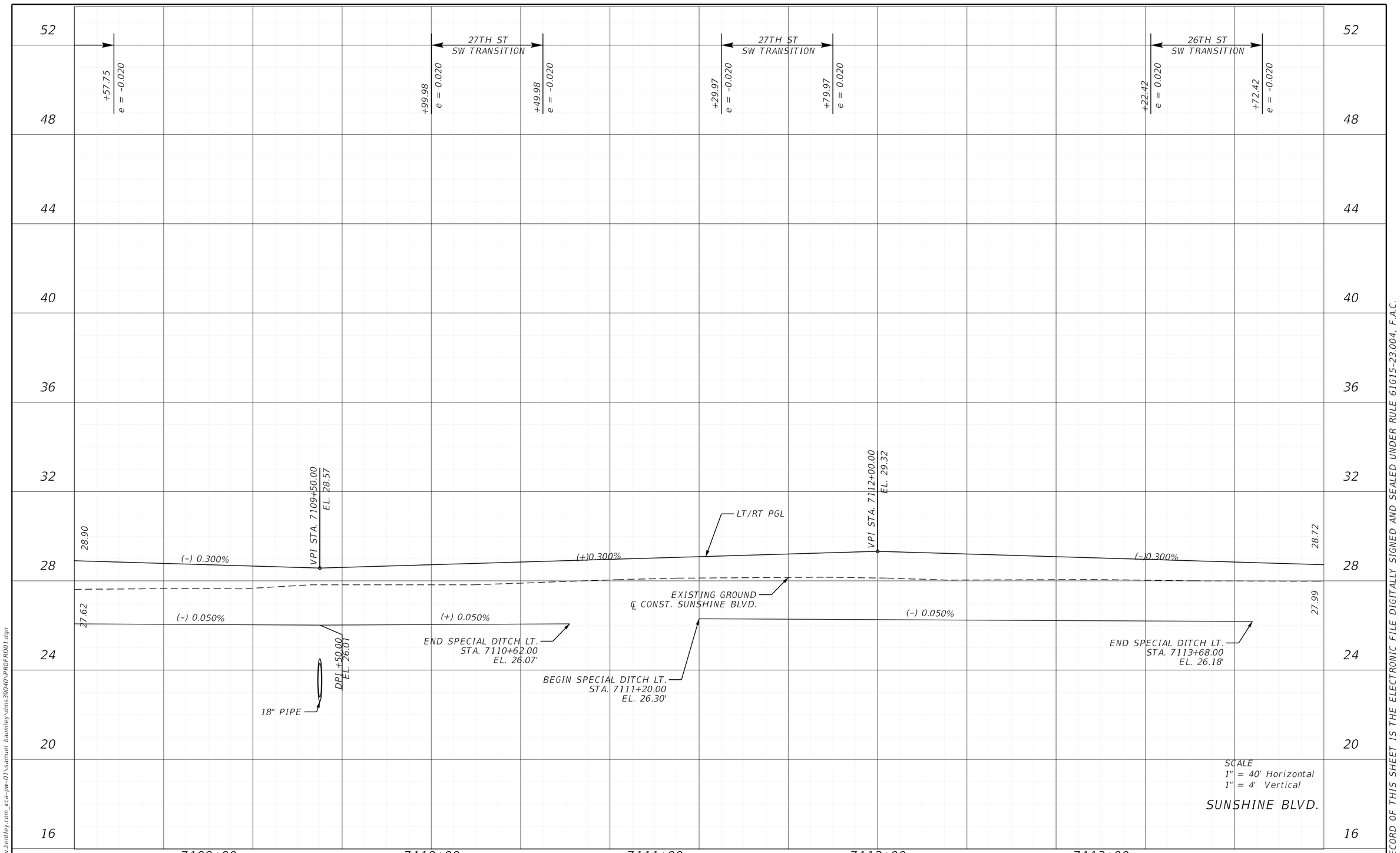

SCALE
1" = 40' Horizontal
1" = 4' Vertical

SUNSHINE BLVD.

REVISIONS			
DATE	DESCRIPTION	DATE	DESCRIPTION

ENGINEER OF RECORD

MARK M. BINTZ JR., P.E.
LICENSE NUMBER: 88686
KISINGER CAMPO & ASSOCIATES CORP.
13461 PARKER COMMONS BLVD, STE. 104
FORT MYERS, FL 33912

LEE COUNTY
DEPARTMENT OF TRANSPORTATION

ROAD NO.	COUNTY	FINANCIAL PROJECT ID
ALICO	LEE	

ROADWAY PROFILE (18)

SHEET NO. 87

THE OFFICIAL RECORD OF THIS SHEET IS THE ELECTRONIC FILE DIGITALLY SIGNED AND SEALED UNDER RULE 61G15-23.004, F.A.C.

4/21/2023 2:21:38 PM mbintz
c:\pwworkingdir\kca-pw.hentley.com_kca-pw-01\samuel.baumley\dms39040\PROFRD01.dgn

52
48
44
40
36
32
28
24
20
16

26TH ST
SW TRANSITION
+52.47
e = 0.020
+02.47
e = -0.020

25TH ST
SW TRANSITION
+44.15
e = 0.020
+94.15
e = -0.020

25TH ST
SW TRANSITION
+74.27
e = -0.020
+24.27
e = 0.020

28.72
(–) 0.300%
VPI STA. 7114+50.00
EL. 28.57
(+)0.300%
LT/RT PGL
VPI STA. 7117+00.00
EL. 29.32
(–)0.300%
VPI STA. 7119+50.00
EL. 28.57
28.60
(+) 0.300%
28.01

27.99
(+) 0.050%
BEGIN SPECIAL DITCH LT.
STA. 7114+57.00
EL. 26.53'
24" PIPE

EXISTING GROUND
℄ CONST. SUNSHINE BLVD.
END SPECIAL DITCH LT.
STA. 7117+00.00
EL. 26.65'
BEGIN SPECIAL DITCH LT.
STA. 7117+62.00
EL. 25.92'
(–) 0.100%
(+) 0.050%
DPI +50.00
EL. 25.74
24" PIPE

7114+00
7115+00
7116+00
7117+00
7118+00
7119+00

SCALE
1" = 40' Horizontal
1" = 4' Vertical

SUNSHINE BLVD.

REVISIONS				ENGINEER OF RECORD	LEE COUNTY DEPARTMENT OF TRANSPORTATION				SHEET NO.
DATE	DESCRIPTION	DATE	DESCRIPTION	MARK M. BINTZ JR., P.E. LICENSE NUMBER: 88686 KISINGER CAMPO & ASSOCIATES CORP. 13461 PARKER COMMONS BLVD, STE. 104 FORT MYERS, FL 33912	ROAD NO.	COUNTY	FINANCIAL PROJECT ID	ROADWAY PROFILE (19)	88
					ALICO	LEE			

4/21/2023 2:21:38 PM mbintz
c:\prworkingdir\kca-pw.hentley.com_kca-pw-01\samuel.baumley\dms39040\PROFRD01.dgn

THE OFFICIAL RECORD OF THIS SHEET IS THE ELECTRONIC FILE DIGITALLY SIGNED AND SEALED UNDER RULE 61G15-23.004, F.A.C.

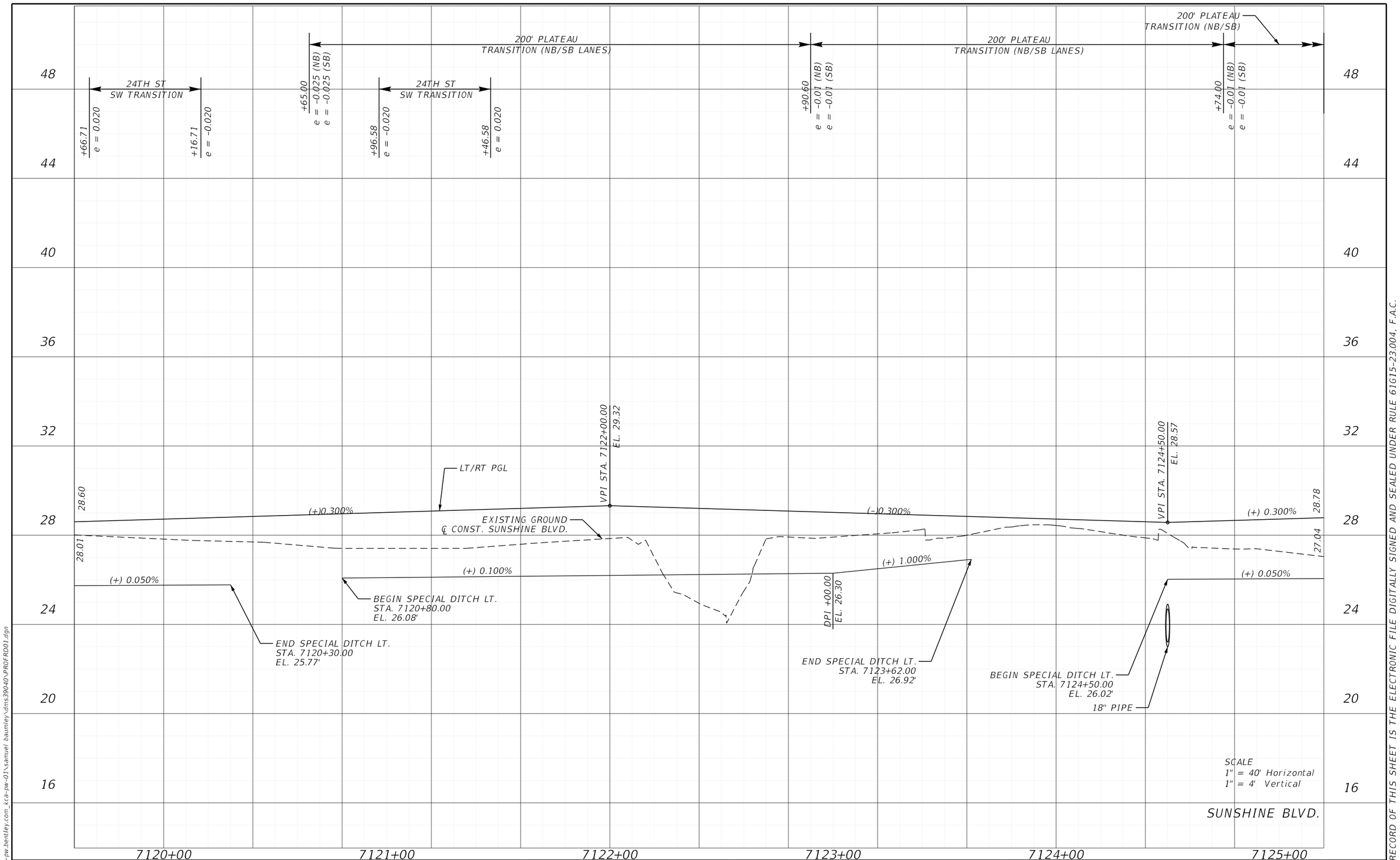

REVISIONS			
DATE	DESCRIPTION	DATE	DESCRIPTION

ENGINEER OF RECORD

MARK M. BINTZ JR., P.E.
LICENSE NUMBER: 88686
KISINGER CAMPO & ASSOCIATES CORP.
13461 PARKER COMMONS BLVD, STE. 104
FORT MYERS, FL 33912

LEE COUNTY
DEPARTMENT OF TRANSPORTATION

ROAD NO.	COUNTY	FINANCIAL PROJECT ID
ALICO	LEE	

ROADWAY PROFILE (20)

SHEET NO. 89

THE OFFICIAL RECORD OF THIS SHEET IS THE ELECTRONIC FILE DIGITALLY SIGNED AND SEALED UNDER RULE 61G15-23.004, F.A.C.

4/21/2023 2:21:39 PM mbintz
c:\pwworkingdir\kca-pw.bentley.com_kca-pw-01\samuel.baumley\dms39040\PROFRD01.dgn

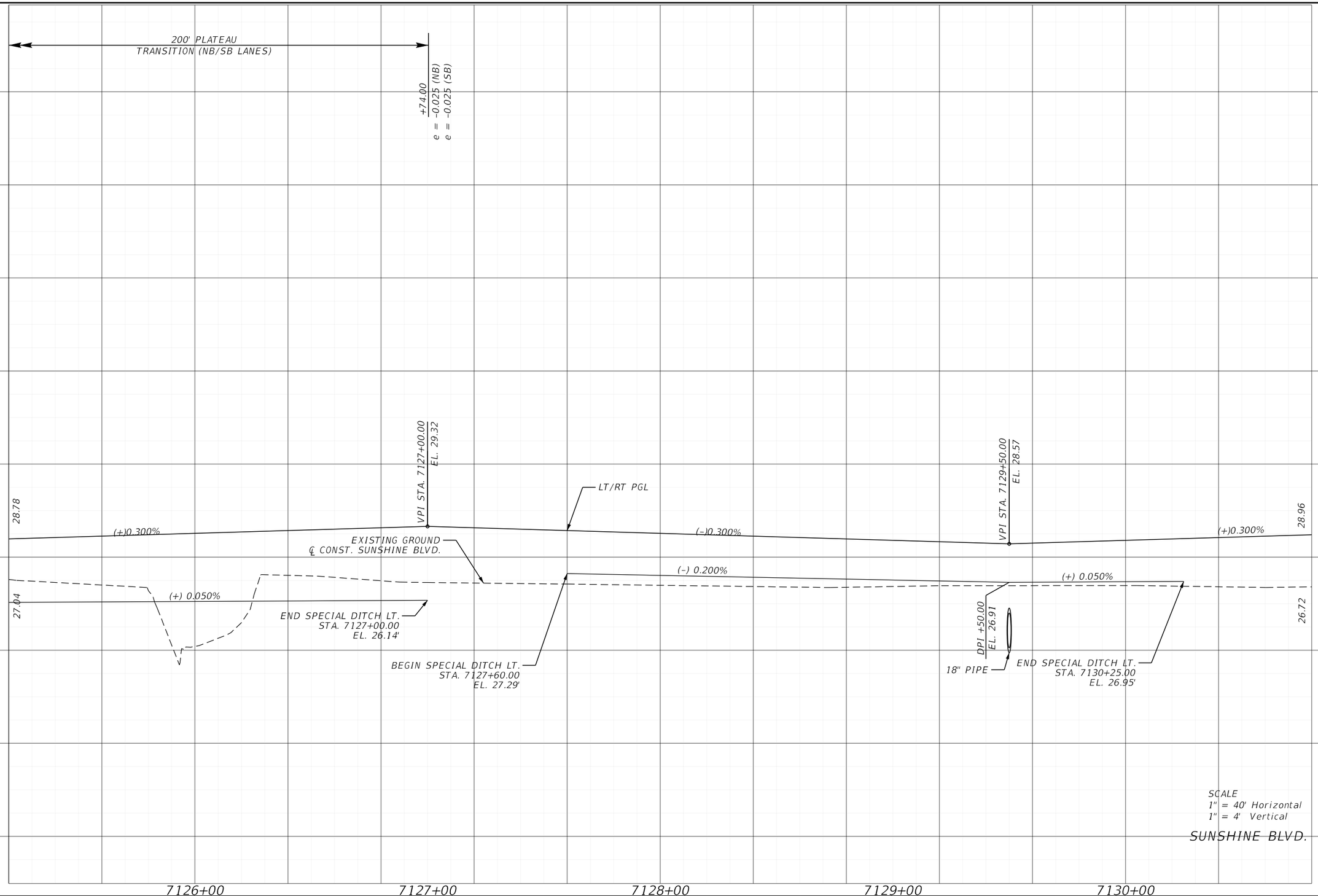

SCALE
1" = 40' Horizontal
1" = 4' Vertical

SUNSHINE BLVD.

REVISIONS			
DATE	DESCRIPTION	DATE	DESCRIPTION

ENGINEER OF RECORD

MARK M. BINTZ JR., P.E.
LICENSE NUMBER: 88686
KISINGER CAMPO & ASSOCIATES CORP.
13461 PARKER COMMONS BLVD, STE. 104
FORT MYERS, FL 33912

LEE COUNTY
DEPARTMENT OF TRANSPORTATION

ROAD NO.	COUNTY	FINANCIAL PROJECT ID
ALICO	LEE	

ROADWAY PROFILE (21)

SHEET NO.
90

THE OFFICIAL RECORD OF THIS SHEET IS THE ELECTRONIC FILE DIGITALLY SIGNED AND SEALED UNDER RULE 61G15-23.004, F.A.C.

4/21/2023 2:21:39 PM mbintz
c:\pwworkingdir\ka-pw.bentley.com_ka-pw-01\samuel.baumley\dms39040\PROFRD01.dgn

48
44
40
36
32
28
24
20
16

28.96
(+) 0.300%
VPI STA. 7132+00.00
EL. 29.32
LT/RT PGL
(–)0.300%
28.00

(+) 0.100%
26.72
END SPECIAL DITCH LT.
STA. 7131+10.00
EL. 27.08'
BEGIN SPECIAL DITCH LT.
STA. 7130+82.00
EL. 27.05'
(+) 0.100%
BEGIN SPECIAL DITCH LT.
STA. 7132+10.00
EL. 27.28'
END SPECIAL DITCH LT.
STA. 7132+60.00
EL. 27.33'
EXISTING GROUND
℄ CONST. SUNSHINE BLVD.
(–) 0.050%
26.47
BEGIN SPECIAL DITCH LT.
STA. 7133+00.00
EL. 26.06'

SCALE
1" = 40' Horizontal
1" = 4' Vertical

7131+00 7132+00 7133+00 7134+00 7135+00 7136+00

REVISIONS			
DATE	DESCRIPTION	DATE	DESCRIPTION

ENGINEER OF RECORD

MARK M. BINTZ JR., P.E.
LICENSE NUMBER: 88686
KISINGER CAMPO & ASSOCIATES CORP.
13461 PARKER COMMONS BLVD, STE. 104
FORT MYERS, FL 33912

LEE COUNTY
DEPARTMENT OF TRANSPORTATION

ROAD NO.	COUNTY	FINANCIAL PROJECT ID
ALICO	LEE	

ROADWAY PROFILE (22)

SHEET NO. 91

THE OFFICIAL RECORD OF THIS SHEET IS THE ELECTRONIC FILE DIGITALLY SIGNED AND SEALED UNDER RULE 61G15-23.004, F.A.C.

4/21/2023 2:21:39 PM mbintz
c:\pwworkingdir\kca-pw.bentley.com_kca-pw-01\samuel.baumley\dms39040\PROFRD01.dgn

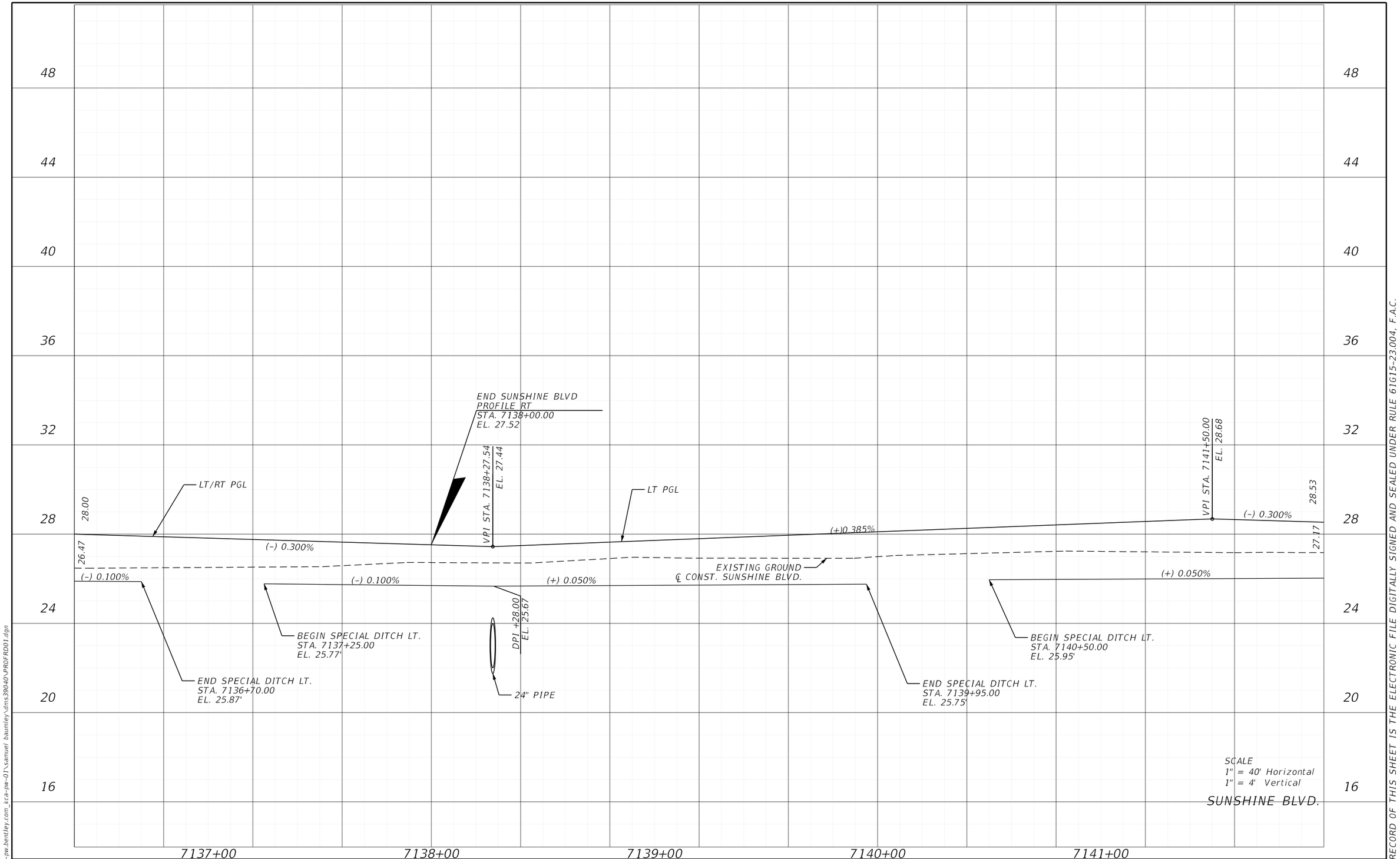

REVISIONS			
DATE	DESCRIPTION	DATE	DESCRIPTION

ENGINEER OF RECORD

MARK M. BINTZ JR., P.E.
LICENSE NUMBER: 88686
KISINGER CAMPO & ASSOCIATES CORP.
13461 PARKER COMMONS BLVD, STE. 104
FORT MYERS, FL 33912

LEE COUNTY
DEPARTMENT OF TRANSPORTATION

ROAD NO.	COUNTY	FINANCIAL PROJECT ID
ALICO	LEE	

ROADWAY PROFILE (23)

SHEET NO. 92

THE OFFICIAL RECORD OF THIS SHEET IS THE ELECTRONIC FILE DIGITALLY SIGNED AND SEALED UNDER RULE 61G15-23.004, F.A.C.

4/21/2023 2:21:40 PM mbintz
c:\pwworkingdir\c_kca-pw.bentley.com_kca-pw-01\samuel.baumley\dms39040\PROFRD01.dgn

52

48

44

40

36

32

28

24

20

16

END PROFILE
SUNSHINE BLVD LT
STA. 7143+00.00
EL. 28.23
℄ CONST. SUNSHINE BLVD.

LT PGL

28.53

(–)0.300%

27.17

EXISTING GROUND
℄ CONST. SUNSHINE BLVD.

(+) 0.050%

END SPECIAL DITCH LT.
STA. 7143+00.00
EL. 26.08'

7142+00 7143+00 7144+00

SCALE
1" = 40' Horizontal
1" = 4' Vertical

SUNSHINE BLVD.

REVISIONS				ENGINEER OF RECORD	LEE COUNTY DEPARTMENT OF TRANSPORTATION			ROADWAY PROFILE (24)	SHEET NO.
DATE	DESCRIPTION	DATE	DESCRIPTION	MARK M. BINTZ JR., P.E. LICENSE NUMBER: 88686 KISINGER CAMPO & ASSOCIATES CORP. 13461 PARKER COMMONS BLVD, STE. 104 FORT MYERS, FL 33912	ROAD NO.	COUNTY	FINANCIAL PROJECT ID		93
					ALICO	LEE			

4/21/2023 2:21:40 PM mbintz
c:\pwworkingdir\kca-pw.bentley.com_kca-pw-01\samuel.baumley\dms39040\PROFRD01.dgn

THE OFFICIAL RECORD OF THIS SHEET IS THE ELECTRONIC FILE DIGITALLY SIGNED AND SEALED UNDER RULE 61G15-23.004, F.A.C.

52

48

44

40

36

32

28

24

20

EXISTING GROUND
℄ CONST. SR 82

33.57

(+) 0.342% (RT)

RT PGL

(+) 0.407% (LT)

LT PGL

BEGIN SR 82
PROFILE RT
STA. 1787+40.26
EL. 33.05

BEGIN SR 82
PROFILE LT
STA. 1788+61.52
EL. 33.31

VPC STA. +25.00 33.68 (RT)
VPC STA. +25.00 33.57 (LT)

EL. 33.63 (LT)
EL. 33.73 (RT)

EL. 33.70 (LT)
EL. 33.79 (RT)

EL. 33.76 (LT)
EL. 33.84 (RT)

EL. 33.81 (LT)
EL. 33.88 (RT)

EL. 33.86 (LT)
EL. 33.92 (RT)

EL. 33.89 (LT)
EL. 33.94 (RT)

EL. 33.92 (LT)
EL. 33.96 (RT)

EL. 33.94 (LT)
EL. 33.97 (RT)

EL. 33.95 (LT)
EL. 33.98 (RT)

EL. 33.95 (LT)
EL. 33.97 (RT)

EL. 33.94 (LT)
EL. 33.96 (RT)

EL. 33.93 (LT)
EL. 33.94 (RT)

350' VC (RT)
K = 506

350 VC (LT)
K = 463

(+) 0.342% (RT)
(+) 0.407% (LT)

STA 1791+00.00
EL. 34.28

(-) 0.350% (LT/RT)

33.26

SCALE
1" = 40' Horizontal
1" = 4' Vertical

SR 82

1787+00 1788+00 1789+00 1790+00 1791+00

REVISIONS			
DATE	DESCRIPTION	DATE	DESCRIPTION

ENGINEER OF RECORD

MARK M. BINTZ JR., P.E.
LICENSE NUMBER: 88686
KISINGER CAMPO & ASSOCIATES CORP.
13461 PARKER COMMONS BLVD, STE. 104
FORT MYERS, FL 33912

LEE COUNTY
DEPARTMENT OF TRANSPORTATION

ROAD NO.	COUNTY	FINANCIAL PROJECT ID
ALICO	LEE	

ROADWAY PROFILE (25)

SHEET NO.
94

THE OFFICIAL RECORD OF THIS SHEET IS THE ELECTRONIC FILE DIGITALLY SIGNED AND SEALED UNDER RULE 61G15-23.004, F.A.C.

4/21/2023 2:21:40 PM mbintz
c:\pwworkingdir\c-ka-pw.bentley.com_c-ka-pw-01\samuel.baumley\dms39040\PROFRD01.dgn

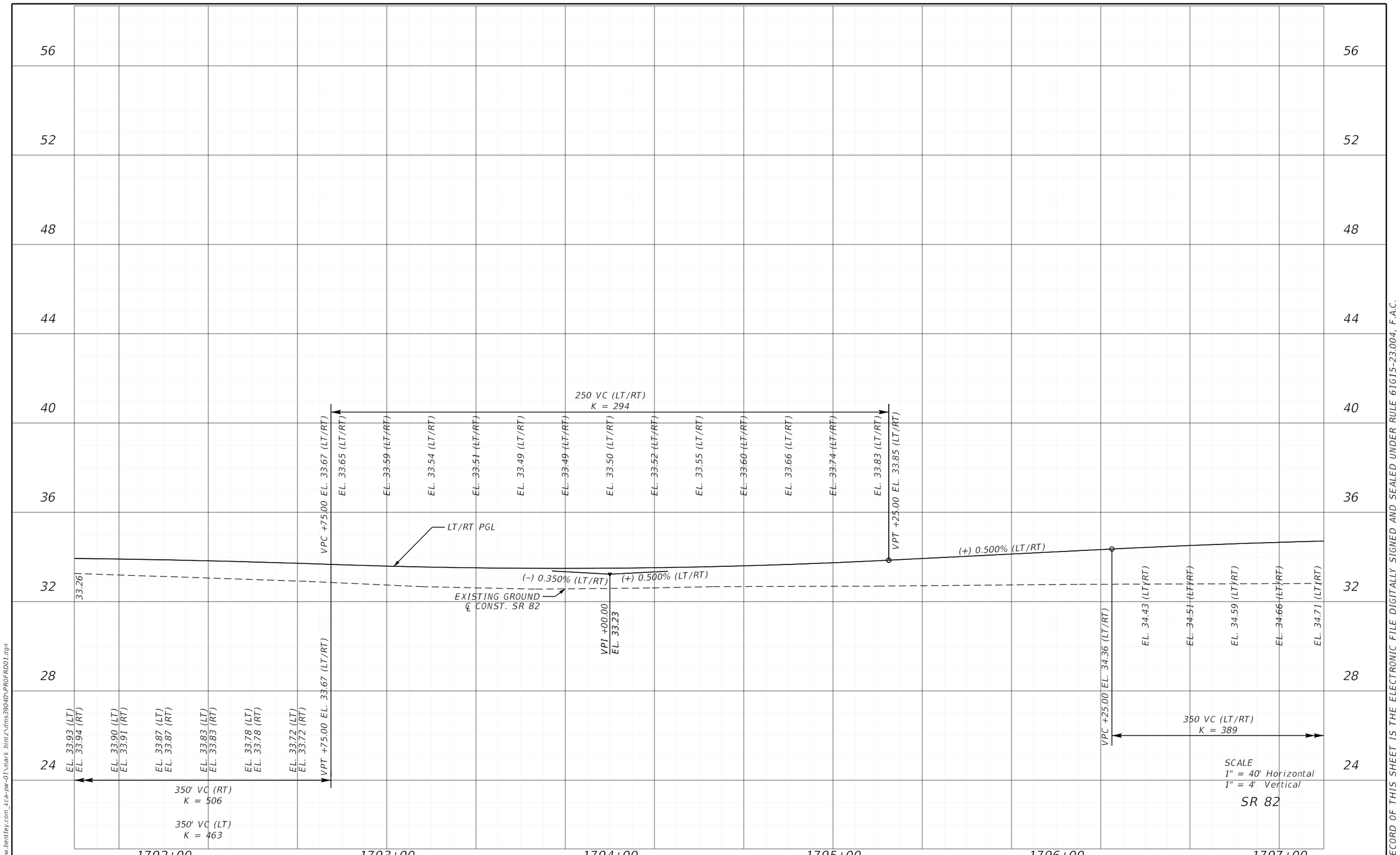

REVISIONS			
DATE	DESCRIPTION	DATE	DESCRIPTION

ENGINEER OF RECORD

MARK M. BINTZ JR., P.E.
LICENSE NUMBER: 88686
KISINGER CAMPO & ASSOCIATES CORP.
13461 PARKER COMMONS BLVD, STE. 104
FORT MYERS, FL 33912

LEE COUNTY
DEPARTMENT OF TRANSPORTATION

ROAD NO.	COUNTY	FINANCIAL PROJECT ID
ALICO	LEE	

ROADWAY PROFILE (26)

SHEET NO.
95

4/21/2023 2:21:41 PM mbintz
c:\pwworkingdir\kca-pw.bentley.com_kca-pw-01\mark.bintz\dms39040\PROFRD01.dgn

THE OFFICIAL RECORD OF THIS SHEET IS THE ELECTRONIC FILE DIGITALLY SIGNED AND SEALED UNDER RULE 61G15-23.004, F.A.C.

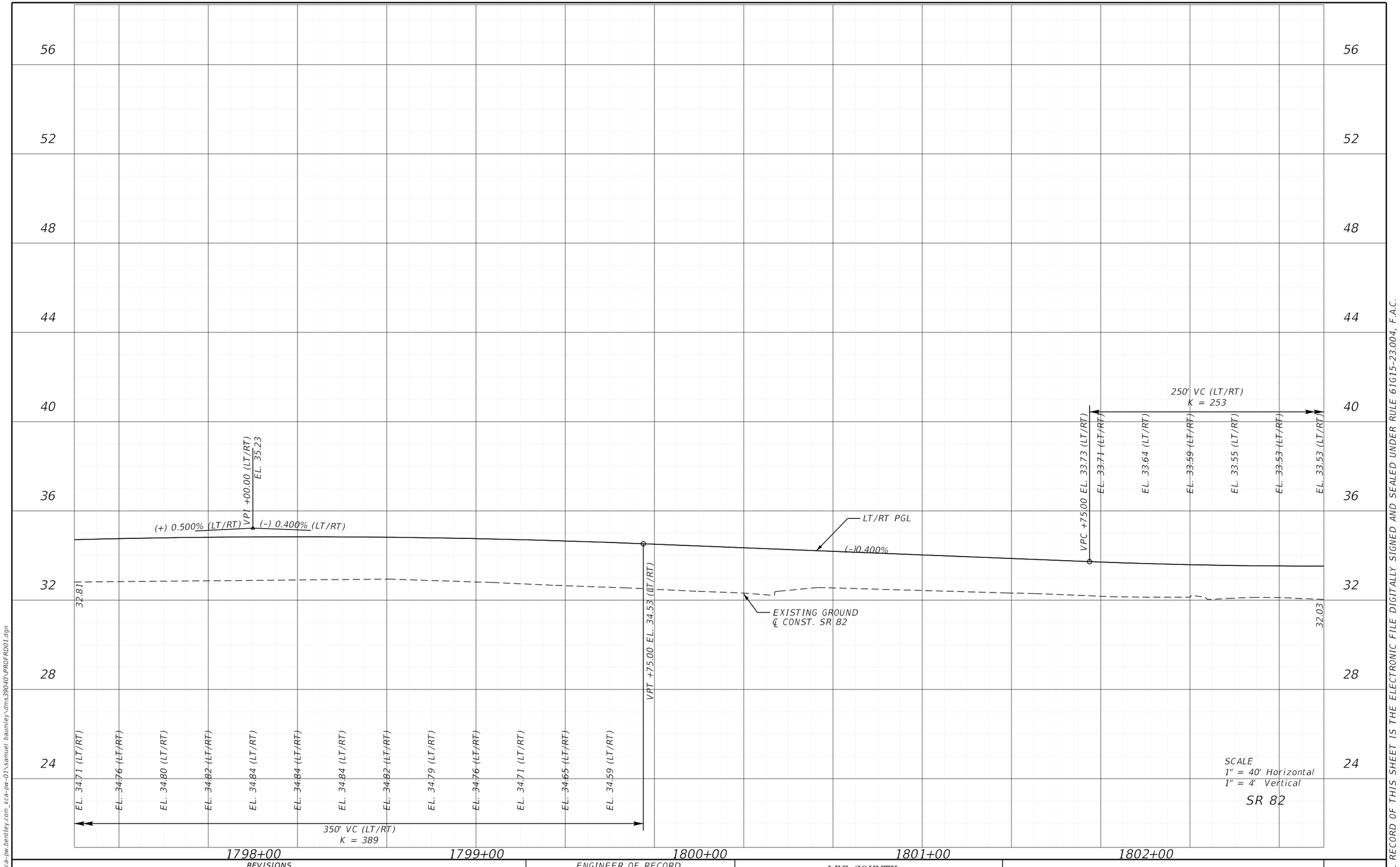

REVISIONS				ENGINEER OF RECORD	LEE COUNTY DEPARTMENT OF TRANSPORTATION				SHEET NO.
DATE	DESCRIPTION	DATE	DESCRIPTION	MARK M. BINTZ JR., P.E. LICENSE NUMBER: 88686 KISINGER CAMPO & ASSOCIATES CORP. 13461 PARKER COMMONS BLVD, STE. 104 FORT MYERS, FL 33912	ROAD NO.	COUNTY	FINANCIAL PROJECT ID	ROADWAY PROFILE (27)	96
					ALICO	LEE			

4/21/2023 2:21:41 PM mbintz
c:\pwworkingdir\ka-pw.bentley.com_ka-pw-01\samuel.baumley\dms39040\PROFRD01.dgn

THE OFFICIAL RECORD OF THIS SHEET IS THE ELECTRONIC FILE DIGITALLY SIGNED AND SEALED UNDER RULE 61G15-23.004, F.A.C.

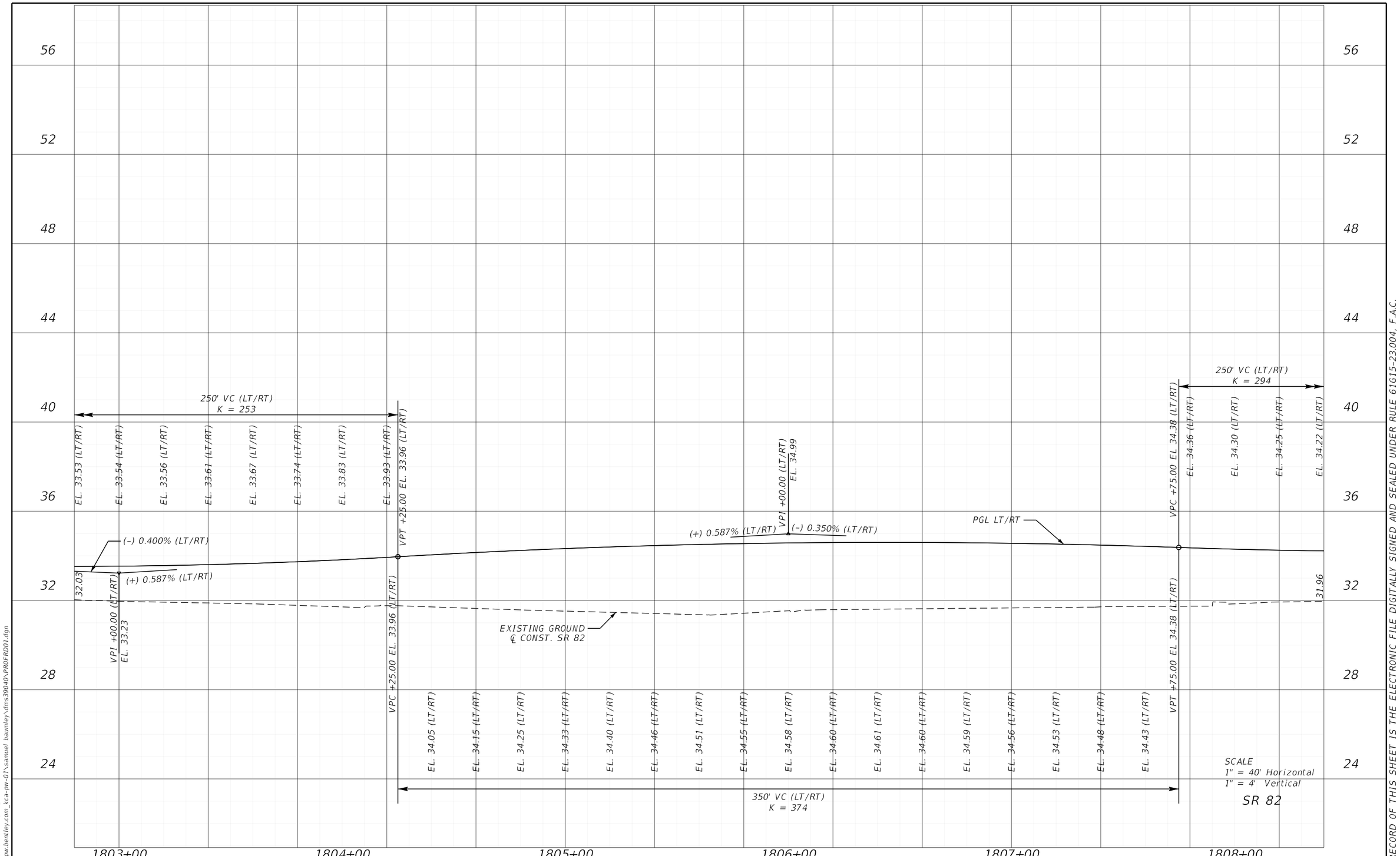

REVISIONS				ENGINEER OF RECORD	LEE COUNTY DEPARTMENT OF TRANSPORTATION			ROADWAY PROFILE (28)	SHEET NO.
DATE	DESCRIPTION	DATE	DESCRIPTION	MARK M. BINTZ JR., P.E. LICENSE NUMBER: 88686 KISINGER CAMPO & ASSOCIATES CORP. 13461 PARKER COMMONS BLVD, STE. 104 FORT MYERS, FL 33912	ROAD NO.	COUNTY	FINANCIAL PROJECT ID		97
					ALICO	LEE			

4/21/2023 2:21:41 PM mbintz
c:\pwworkingdir\kca-pw.bentley.com_kca-pw-01\samuel.baumley\dms39040\PROFRD01.dgn

THE OFFICIAL RECORD OF THIS SHEET IS THE ELECTRONIC FILE DIGITALLY SIGNED AND SEALED UNDER RULE 61G15-23.004, F.A.C.

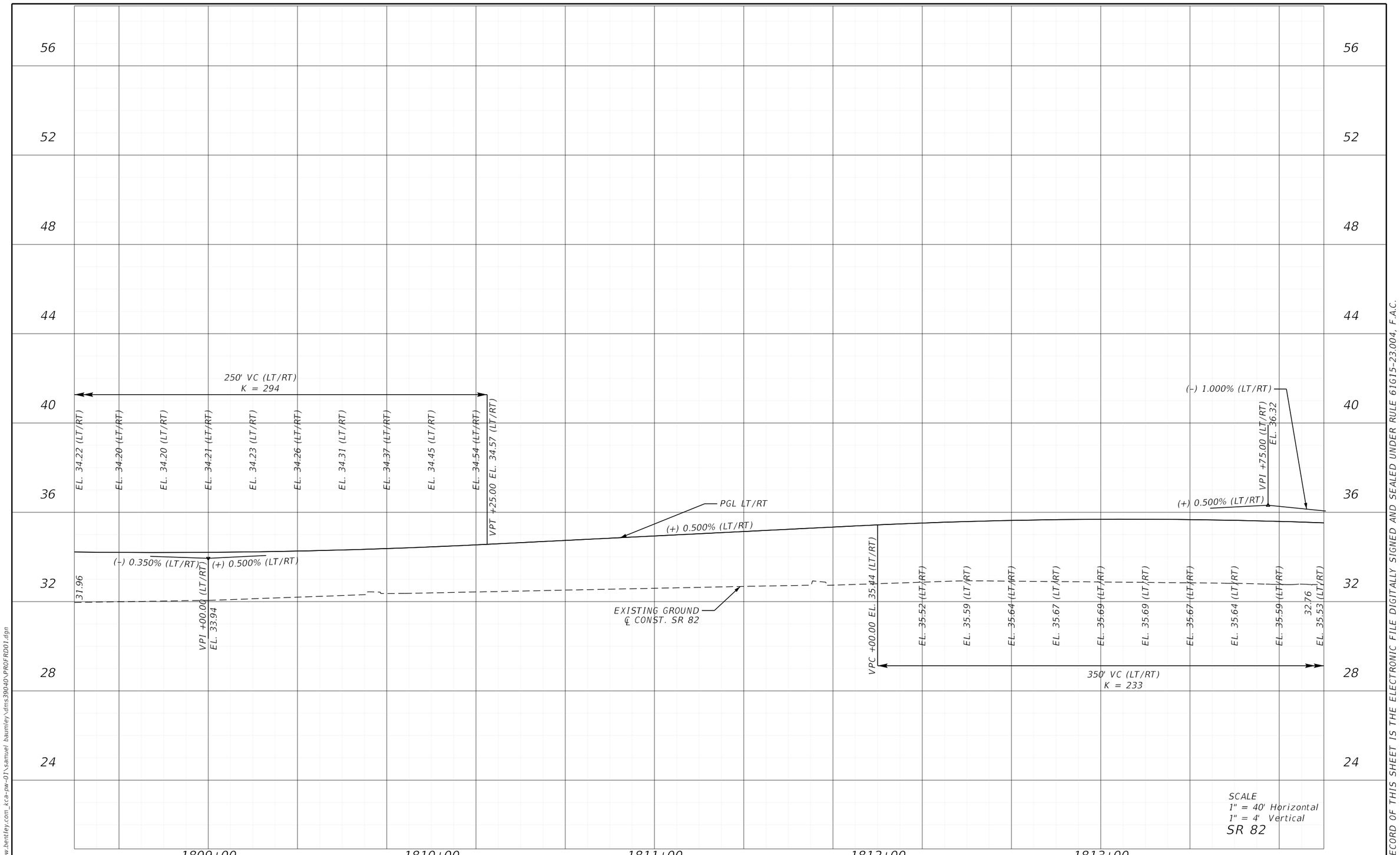

REVISIONS				ENGINEER OF RECORD	LEE COUNTY DEPARTMENT OF TRANSPORTATION			ROADWAY PROFILE (29)	SHEET NO.
DATE	DESCRIPTION	DATE	DESCRIPTION	MARK M. BINTZ JR., P.E. LICENSE NUMBER: 88686 KISINGER CAMPO & ASSOCIATES CORP. 13461 PARKER COMMONS BLVD, STE. 104 FORT MYERS, FL 33912	ROAD NO.	COUNTY	FINANCIAL PROJECT ID		98
					ALICO	LEE			

4/21/2023 2:21:43 PM mbintz
c:\pwworkingdir\kca-pw.hentley.com_kca-pw-01\samuel.baumley\dms39040\PROFRD01.dgn

THE OFFICIAL RECORD OF THIS SHEET IS THE ELECTRONIC FILE DIGITALLY SIGNED AND SEALED UNDER RULE 61G15-23.004, F.A.C.

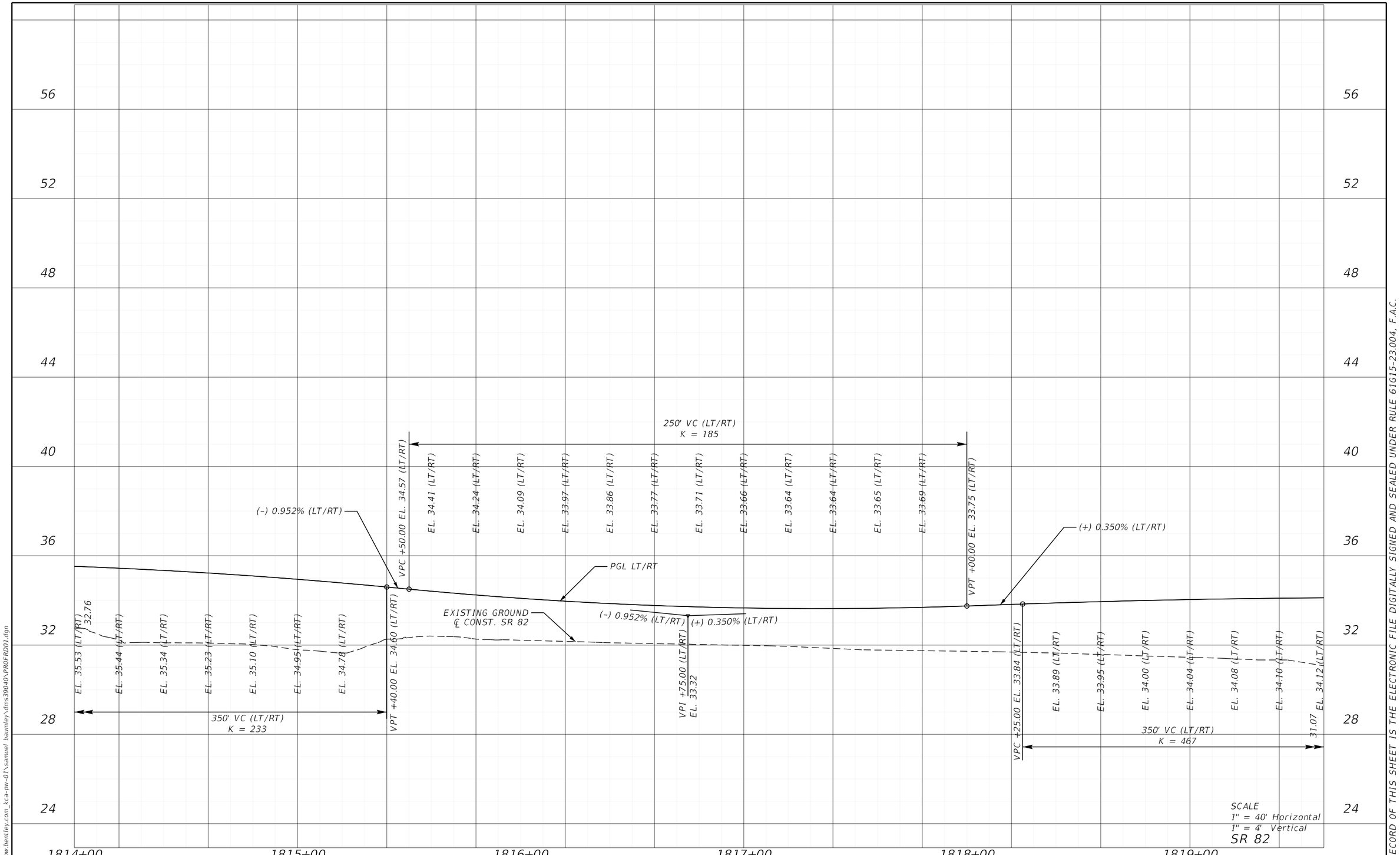

REVISIONS				ENGINEER OF RECORD	LEE COUNTY DEPARTMENT OF TRANSPORTATION			ROADWAY PROFILE (30)	SHEET NO.
DATE	DESCRIPTION	DATE	DESCRIPTION	MARK M. BINTZ JR., P.E. LICENSE NUMBER: 88686 KISINGER CAMPO & ASSOCIATES CORP. 13461 PARKER COMMONS BLVD, STE. 104 FORT MYERS, FL 33912	ROAD NO.	COUNTY	FINANCIAL PROJECT ID		99
					ALICO	LEE			

THE OFFICIAL RECORD OF THIS SHEET IS THE ELECTRONIC FILE DIGITALLY SIGNED AND SEALED UNDER RULE 61G15-23.004, F.A.C.

4/21/2023 2:21:44 PM mbintz
c:\pwworkingdir\kca-pw.hentley.com_kca-pw-01\samuel.baumley\dms39040\PROFRD01.dgn

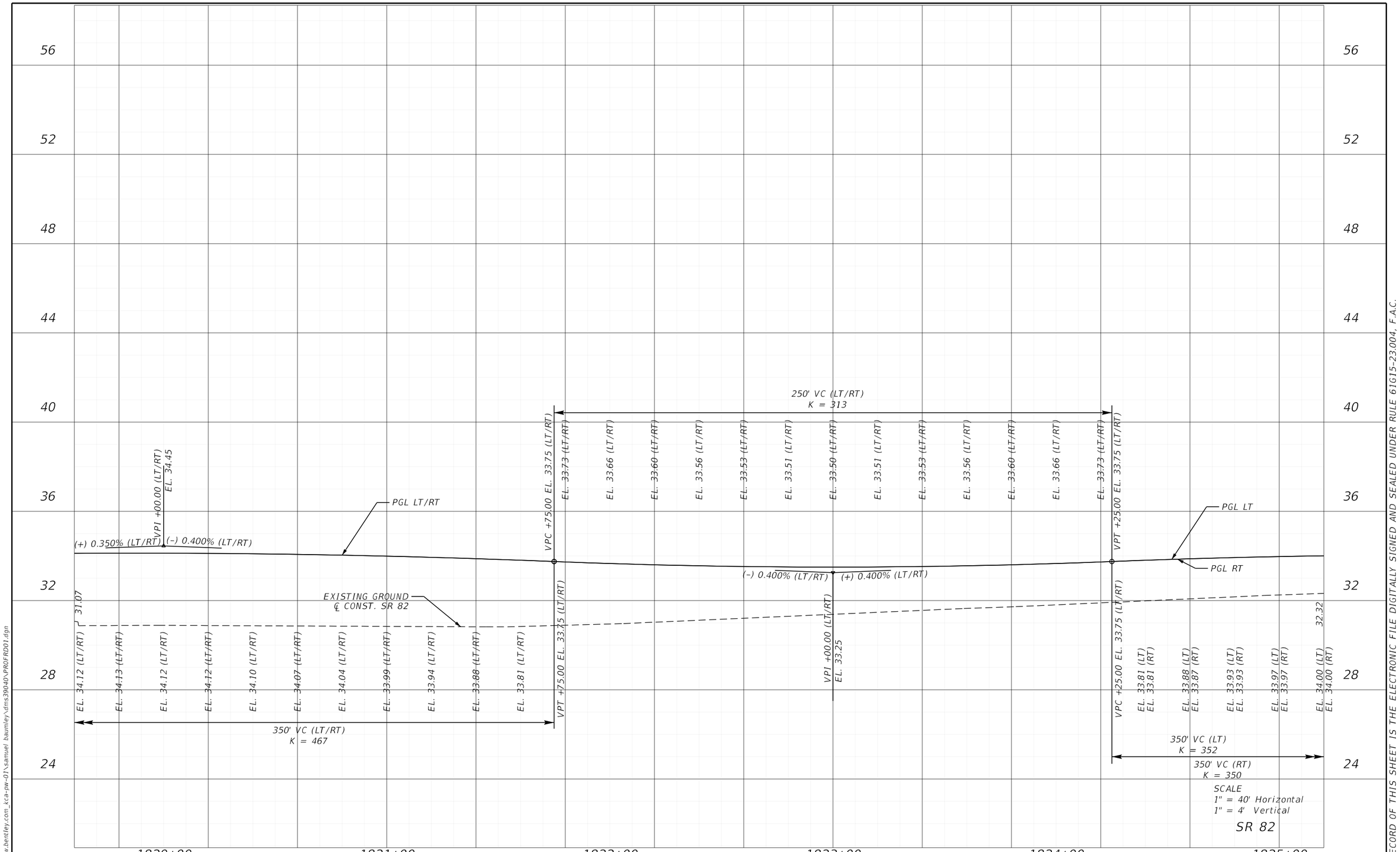

REVISIONS			
DATE	DESCRIPTION	DATE	DESCRIPTION

ENGINEER OF RECORD

MARK M. BINTZ JR., P.E.
LICENSE NUMBER: 88686
KISINGER CAMPO & ASSOCIATES CORP.
13461 PARKER COMMONS BLVD, STE. 104
FORT MYERS, FL 33912

LEE COUNTY
DEPARTMENT OF TRANSPORTATION

ROAD NO.	COUNTY	FINANCIAL PROJECT ID
ALICO	LEE	

ROADWAY PROFILE (31)

SHEET NO.
100

4/21/2023 2:21:44 PM mbintz
c:\pwworkingdir\kca-pw.bentley.com_kca-pw-01\samuel.baumley\dms390401\PROFRD01.dgn

THE OFFICIAL RECORD OF THIS SHEET IS THE ELECTRONIC FILE DIGITALLY SIGNED AND SEALED UNDER RULE 61G15-23.004, F.A.C.

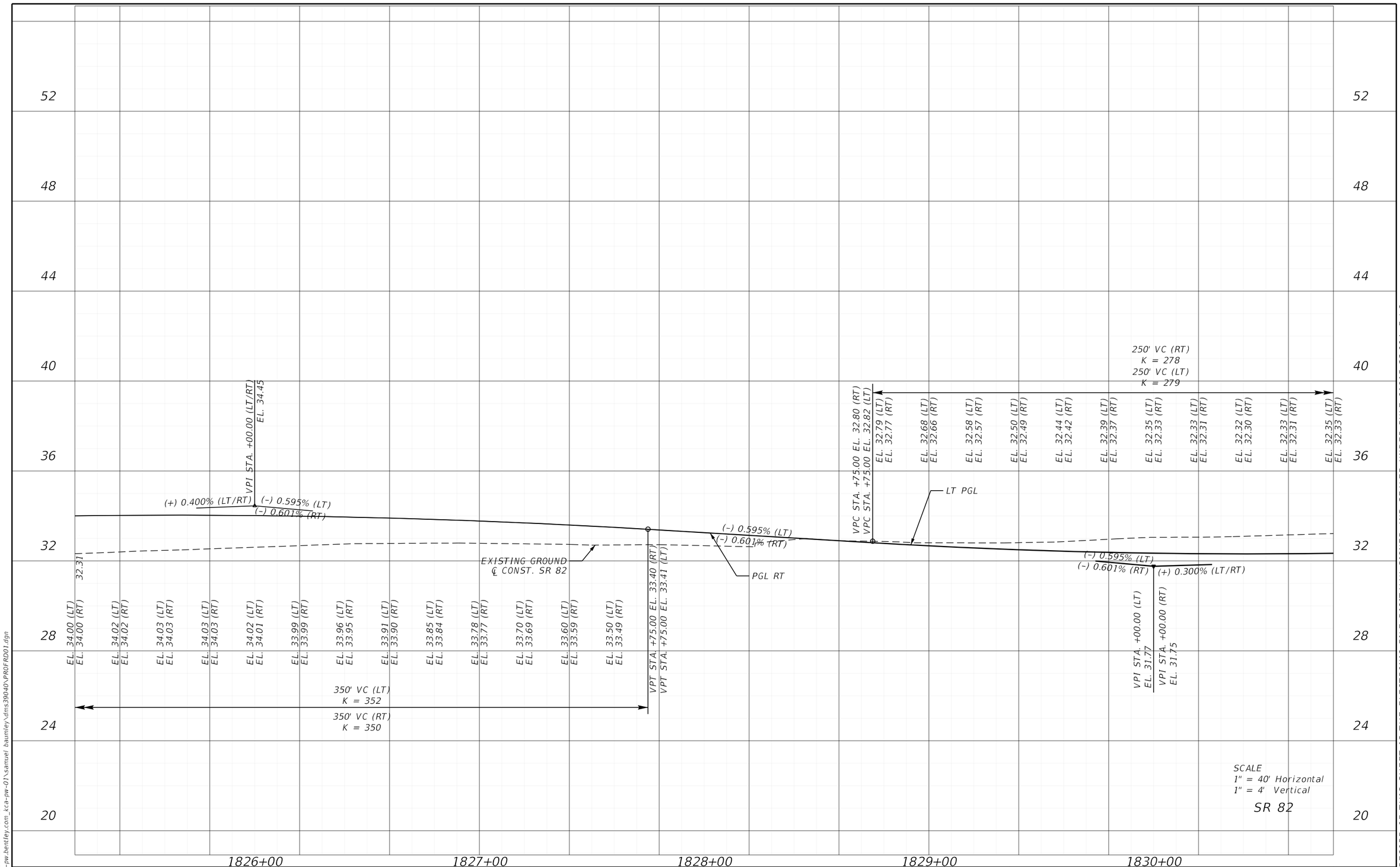

REVISIONS			
DATE	DESCRIPTION	DATE	DESCRIPTION

ENGINEER OF RECORD

MARK M. BINTZ JR., P.E.
LICENSE NUMBER: 88686
KISINGER CAMPO & ASSOCIATES CORP.
13461 PARKER COMMONS BLVD, STE. 104
FORT MYERS, FL 33912

LEE COUNTY
DEPARTMENT OF TRANSPORTATION

ROAD NO.	COUNTY	FINANCIAL PROJECT ID
ALICO	LEE	

ROADWAY PROFILE (32)

SHEET NO. 101

THE OFFICIAL RECORD OF THIS SHEET IS THE ELECTRONIC FILE DIGITALLY SIGNED AND SEALED UNDER RULE 61G15-23.004, F.A.C.

4/21/2023 2:21:45 PM mbintz
c:\pwworkingdir\kca-pw.bentley.com_kca-pw-01\samuel.baumley\dms39040\PROFRD01.dgn

52

48

44

40

36

32

28

24

20

250' VC (RT)
K = 278
250' VC (LT)
K = 279

EL. 32.35 (LT)
EL. 32.33 (RT)

EL. 32.38 (LT)
EL. 32.36 (RT)

EL. 32.43 (LT)
EL. 32.41 (RT)

EL. 32.42 (RT)
EL. 32.45 (LT)

VPT +25.00
VPT +25.00

33.22

PGL LT

(+) 0.300%

END SR 82
LT PROFILE
STA. 1831+36.00
EL. 32.49'

EXISTING GROUND
℄ CONST. SR 82

(+) 0.300% (RT)

PGL RT

END SR82
PROFILE RT PGL
STA. 1832+57.00
EL. 32.82'

1831+00 1832+00 1833+00 1834+00 1835+00

SCALE
1" = 40' Horizontal
1" = 4' Vertical

SR 82

REVISIONS			
DATE	DESCRIPTION	DATE	DESCRIPTION

ENGINEER OF RECORD

MARK M. BINTZ JR., P.E.
LICENSE NUMBER: 88686
KISINGER CAMPO & ASSOCIATES CORP.
13461 PARKER COMMONS BLVD, STE. 104
FORT MYERS, FL 33912

LEE COUNTY
DEPARTMENT OF TRANSPORTATION

ROAD NO.	COUNTY	FINANCIAL PROJECT ID
ALICO	LEE	

ROADWAY PROFILE (33)

SHEET NO.
102

THE OFFICIAL RECORD OF THIS SHEET IS THE ELECTRONIC FILE DIGITALLY SIGNED AND SEALED UNDER RULE 61G15-23.004, F.A.C.

4/21/2023 2:21:45 PM mbintz
c:\pwworkingdir\kca-pw.bentley.com_kca-pw-01\samuel.baumley\dms39040\PROFRD01.dgn

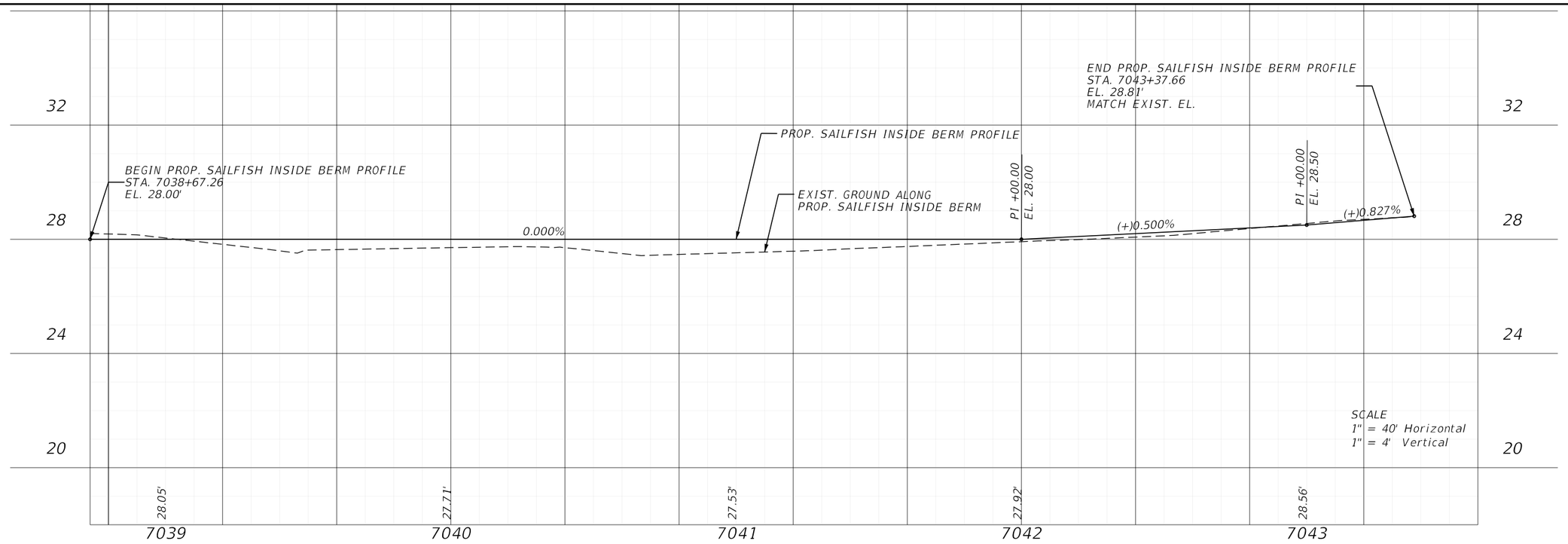

STA. 7033+78.55 TO 7038+67.26, SEE ROADWAY PLANS FOR CANAL DETAILS

REVISIONS				ENGINEER OF RECORD	LEE COUNTY DEPARTMENT OF TRANSPORTATION			SAILFISH CANAL PROFILE SHEET	SHEET NO.
DATE	DESCRIPTION	DATE	DESCRIPTION	JUSTIN RICHARD CHRISTENSEN, P.E. LICENSE NUMBER: 83288 AIM ENGINEERING & SURVEYING 201 EAST KENNEDY BLVD, STE. 1800 TAMPA, FLORIDA 33602	ROAD NO.	COUNTY	FINANCIAL PROJECT ID		103
					SUNSHINE	LEE			

3/29/2023 1:18:53 PM jchristensen
c:\pwworkingdir\kca-pw.bentley.com_kca-pw-01\justin christensen\dms39007\PROFRD02.dgn

THE OFFICIAL RECORD OF THIS SHEET IS THE ELECTRONIC FILE DIGITALLY SIGNED AND SEALED UNDER RULE 61G15-23.004, F.A.C.

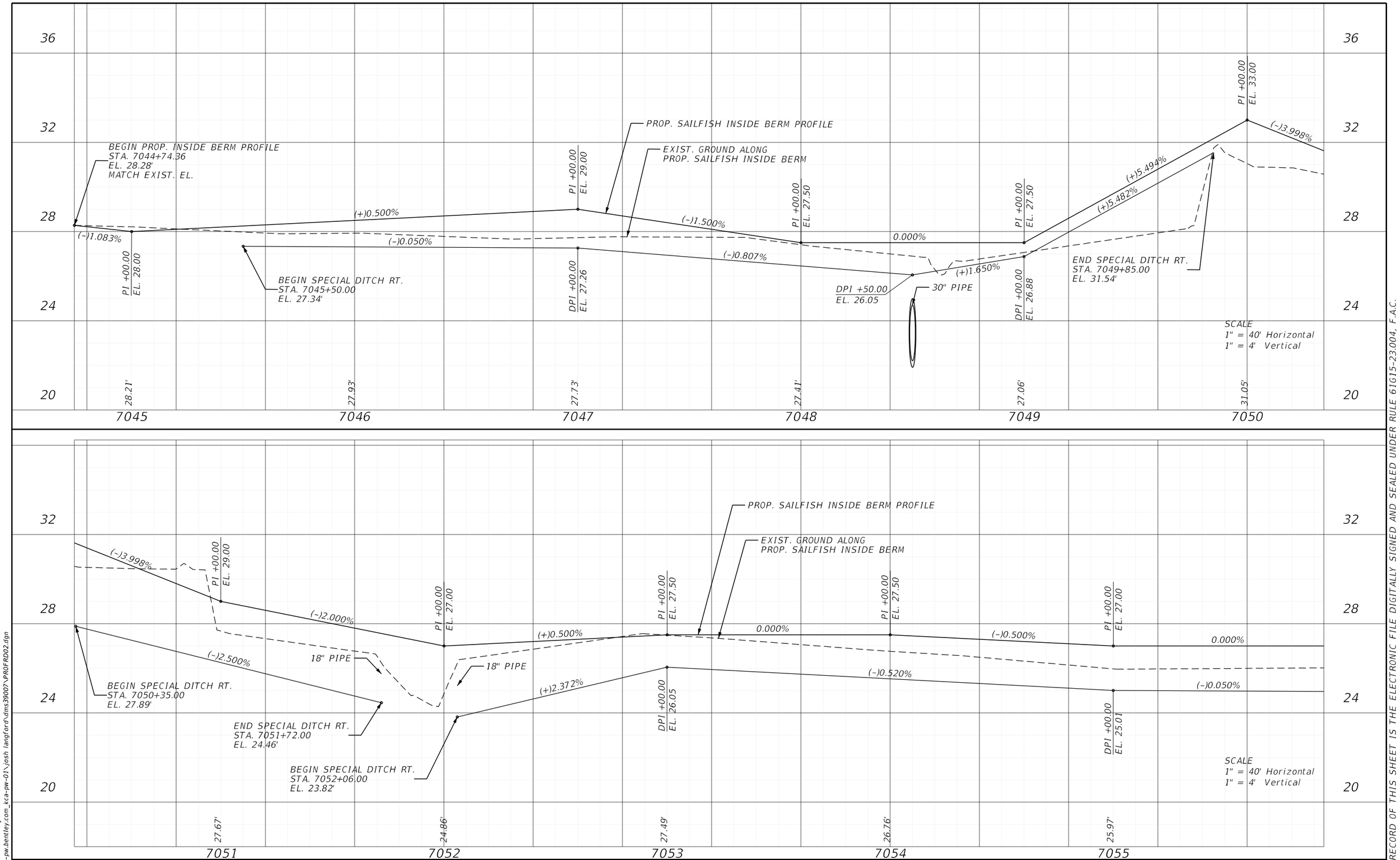

REVISIONS			
DATE	DESCRIPTION	DATE	DESCRIPTION

ENGINEER OF RECORD

JUSTIN RICHARD CHRISTENSEN, P.E.
LICENSE NUMBER: 83288
AIM ENGINEERING & SURVEYING
201 EAST KENNEDY BLVD, STE. 1800
TAMPA, FLORIDA 33602

LEE COUNTY
DEPARTMENT OF TRANSPORTATION

ROAD NO.	COUNTY	FINANCIAL PROJECT ID
SUNSHINE	LEE	

SAILFISH CANAL PROFILE SHEET

SHEET NO. 104

3/29/2023 1:18:54 PM jchristensen
c:\pwworkingdir\kca-pw.bentley.com_kca-pw-01\josh langford\dms39007\PROFRD02.dgn

THE OFFICIAL RECORD OF THIS SHEET IS THE ELECTRONIC FILE DIGITALLY SIGNED AND SEALED UNDER RULE 61G15-23.004, F.A.C.

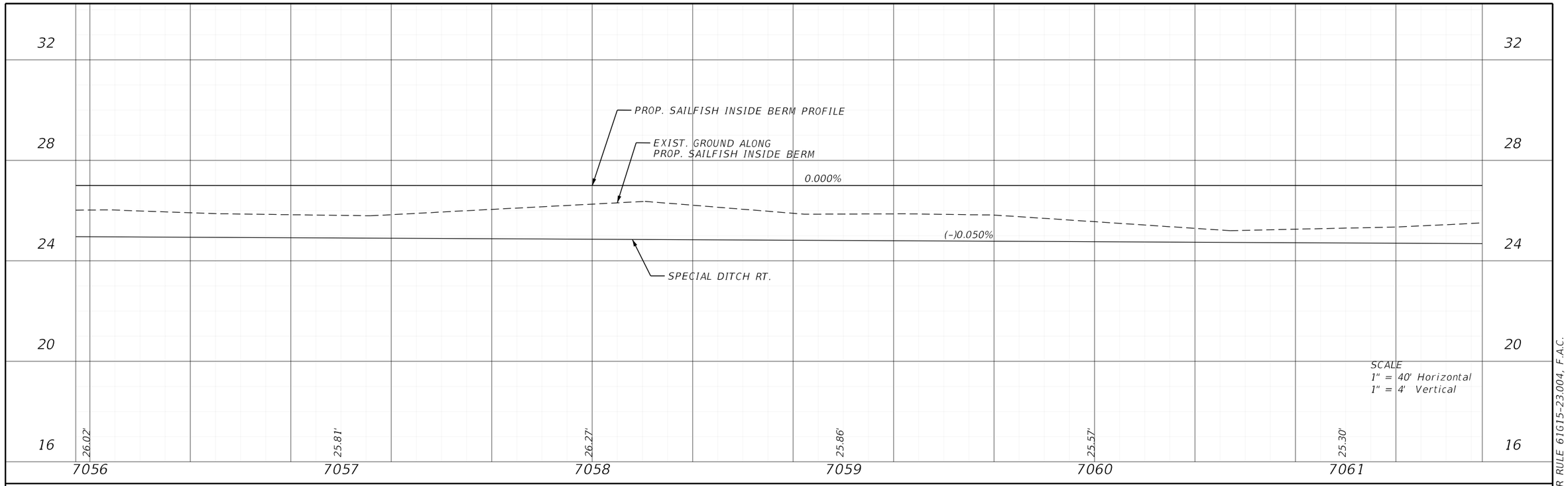

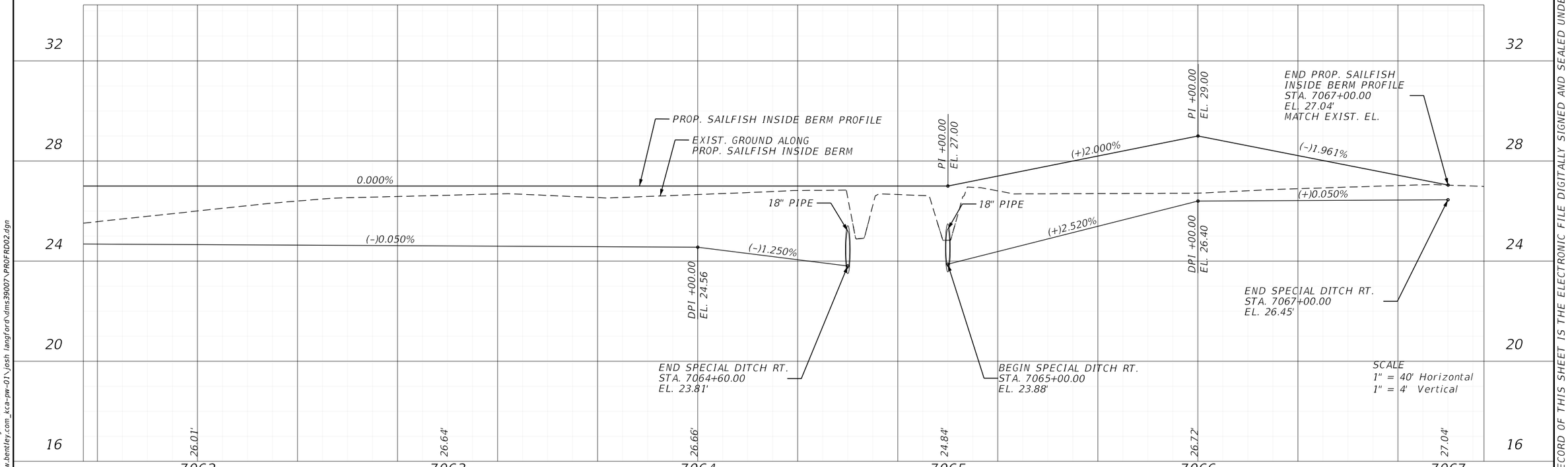

REVISIONS			
DATE	DESCRIPTION	DATE	DESCRIPTION

ENGINEER OF RECORD

JUSTIN RICHARD CHRISTENSEN, P.E.
LICENSE NUMBER: 83288
AIM ENGINEERING & SURVEYING
201 EAST KENNEDY BLVD, STE. 1800
TAMPA, FLORIDA 33602

LEE COUNTY
DEPARTMENT OF TRANSPORTATION

ROAD NO.	COUNTY	FINANCIAL PROJECT ID
SUNSHINE	LEE	

SAILFISH CANAL PROFILE SHEET

SHEET NO. 105

3/29/2023 1:18:54 PM jchristensen
c:\pwworkingdir\kca-pw.bentley.com_kca-pw-01\josh langford\dms39007\PROFRD02.dgn

THE OFFICIAL RECORD OF THIS SHEET IS THE ELECTRONIC FILE DIGITALLY SIGNED AND SEALED UNDER RULE 61G15-23.004, F.A.C.

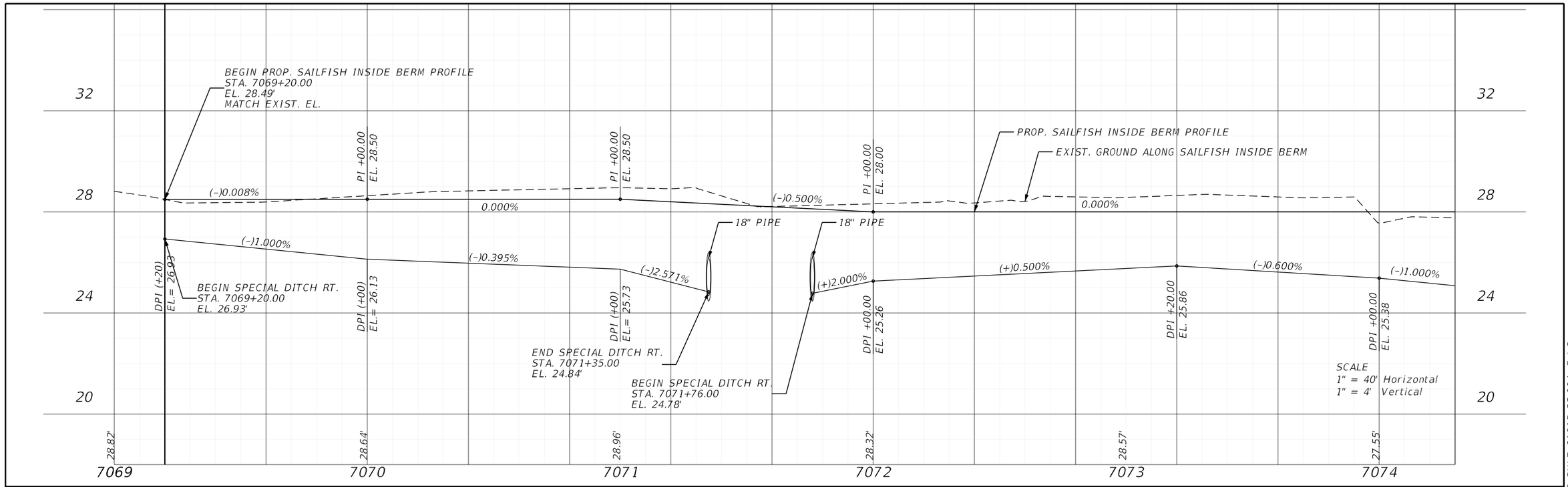

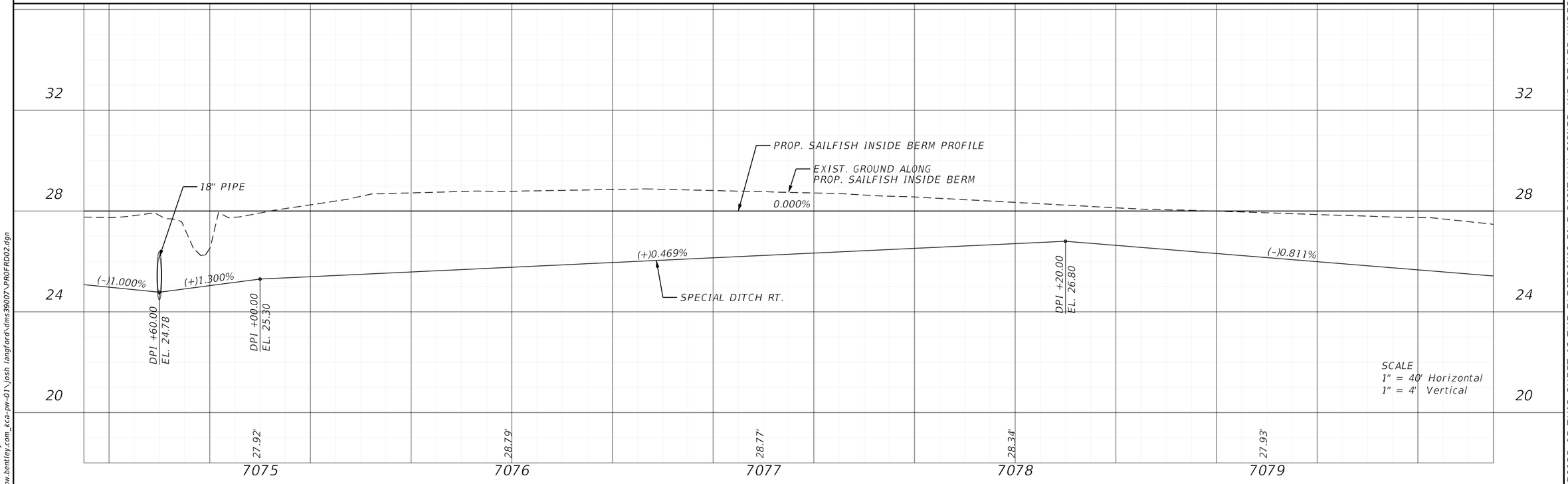

REVISIONS			
DATE	DESCRIPTION	DATE	DESCRIPTION

ENGINEER OF RECORD

JUSTIN RICHARD CHRISTENSEN, P.E.
LICENSE NUMBER: 83288
AIM ENGINEERING & SURVEYING
201 EAST KENNEDY BLVD, STE. 1800
TAMPA, FLORIDA 33602

LEE COUNTY
DEPARTMENT OF TRANSPORTATION

ROAD NO.	COUNTY	FINANCIAL PROJECT ID
SUNSHINE	LEE	

SAILFISH CANAL PROFILE SHEET

SHEET NO. 106

3/29/2023 1:18:55 PM jchristensen
c:\pwworkingdir\kca-pw.bentley.com_kca-pw-01\josh langford\dms39007\PROFRD02.dgn

THE OFFICIAL RECORD OF THIS SHEET IS THE ELECTRONIC FILE DIGITALLY SIGNED AND SEALED UNDER RULE 61G15-23.004, F.A.C.

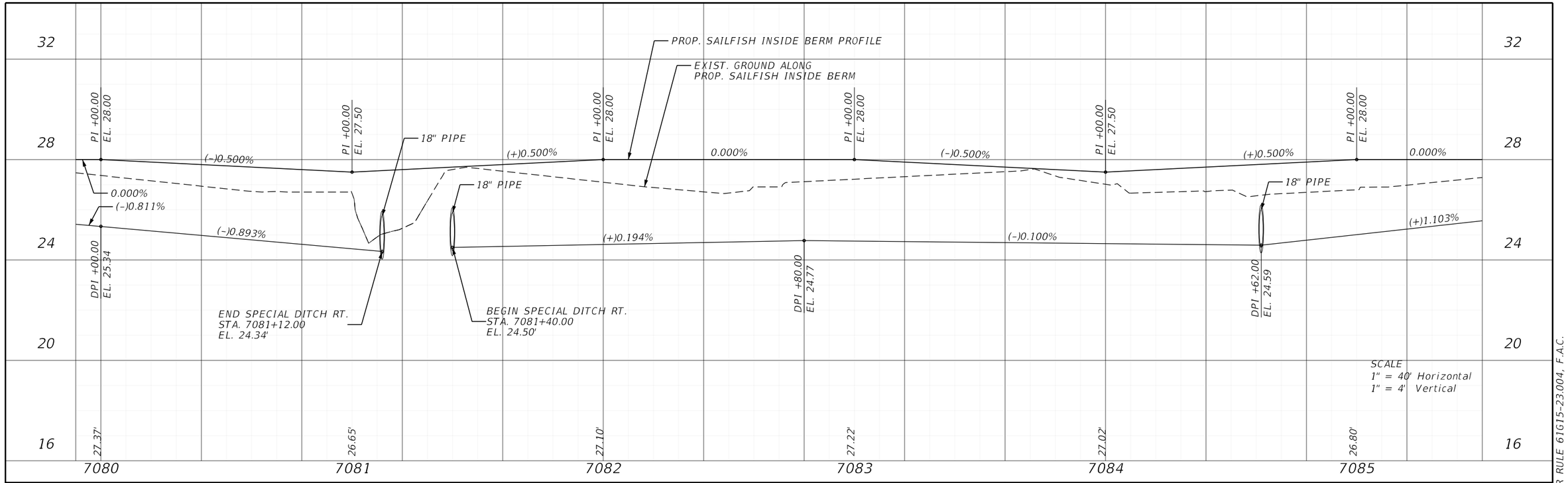

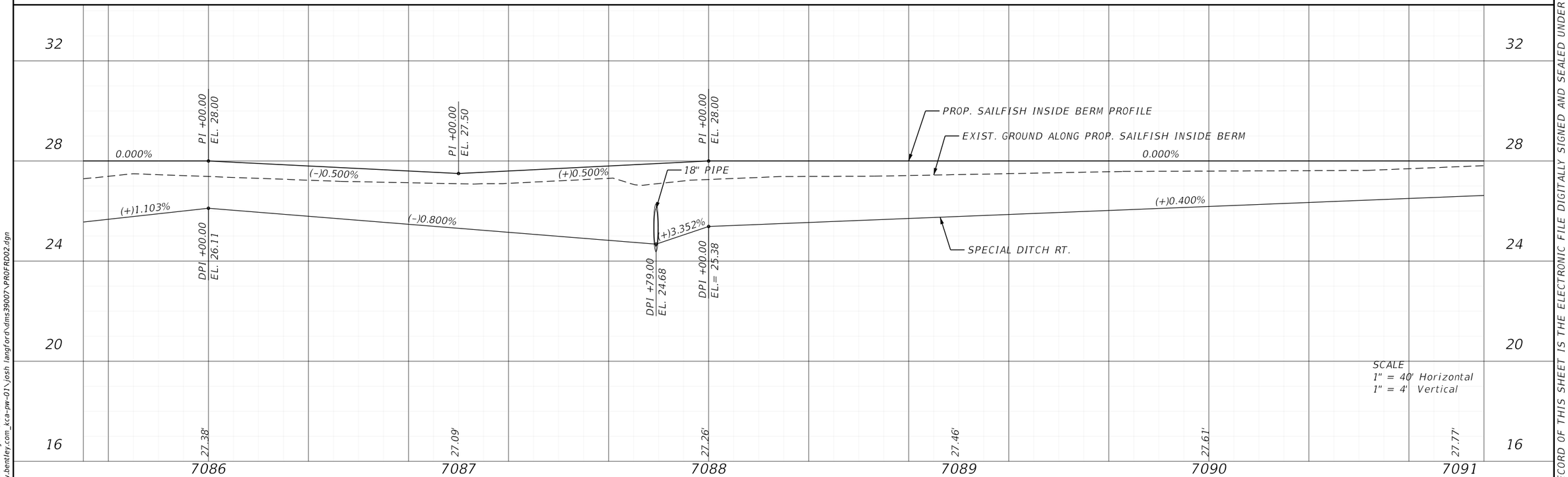

REVISIONS			
DATE	DESCRIPTION	DATE	DESCRIPTION

ENGINEER OF RECORD

JUSTIN RICHARD CHRISTENSEN, P.E.
LICENSE NUMBER: 83288
AIM ENGINEERING & SURVEYING
201 EAST KENNEDY BLVD, STE. 1800
TAMPA, FLORIDA 33602

LEE COUNTY
DEPARTMENT OF TRANSPORTATION

ROAD NO.	COUNTY	FINANCIAL PROJECT ID
SUNSHINE	LEE	

SAILFISH CANAL PROFILE SHEET

SHEET NO. 107

3/29/2023 1:18:55 PM jchristensen
c:\pwworkingdir\kca-pw.bentley.com_kca-pw-01\josh.langford\dms39007\PROFRD02.dgn

THE OFFICIAL RECORD OF THIS SHEET IS THE ELECTRONIC FILE DIGITALLY SIGNED AND SEALED UNDER RULE 61G15-23.004, F.A.C.

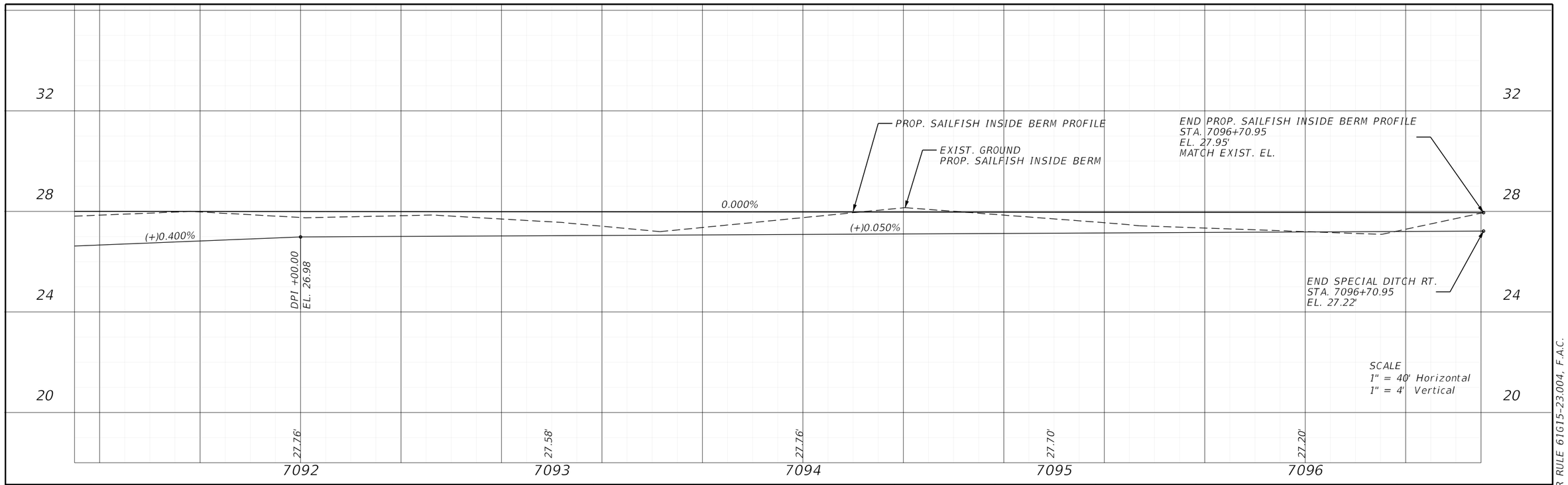



REVISIONS				ENGINEER OF RECORD	LEE COUNTY DEPARTMENT OF TRANSPORTATION			SAILFISH CANAL PROFILE SHEET	SHEET NO.
DATE	DESCRIPTION	DATE	DESCRIPTION	JUSTIN RICHARD CHRISTENSEN, P.E. LICENSE NUMBER: 83288 AIM ENGINEERING & SURVEYING 201 EAST KENNEDY BLVD, STE. 1800 TAMPA, FLORIDA 33602	ROAD NO.	COUNTY	FINANCIAL PROJECT ID		108
					SUNSHINE	LEE			

3/29/2023 1:18:55 PM jchristensen
c:\pwworkingdir\kca-pw.bentley.com_kca-pw-01\josh.langford\dms39007\PROFRD02.dgn

THE OFFICIAL RECORD OF THIS SHEET IS THE ELECTRONIC FILE DIGITALLY SIGNED AND SEALED UNDER RULE 61G15-23.004, F.A.C.

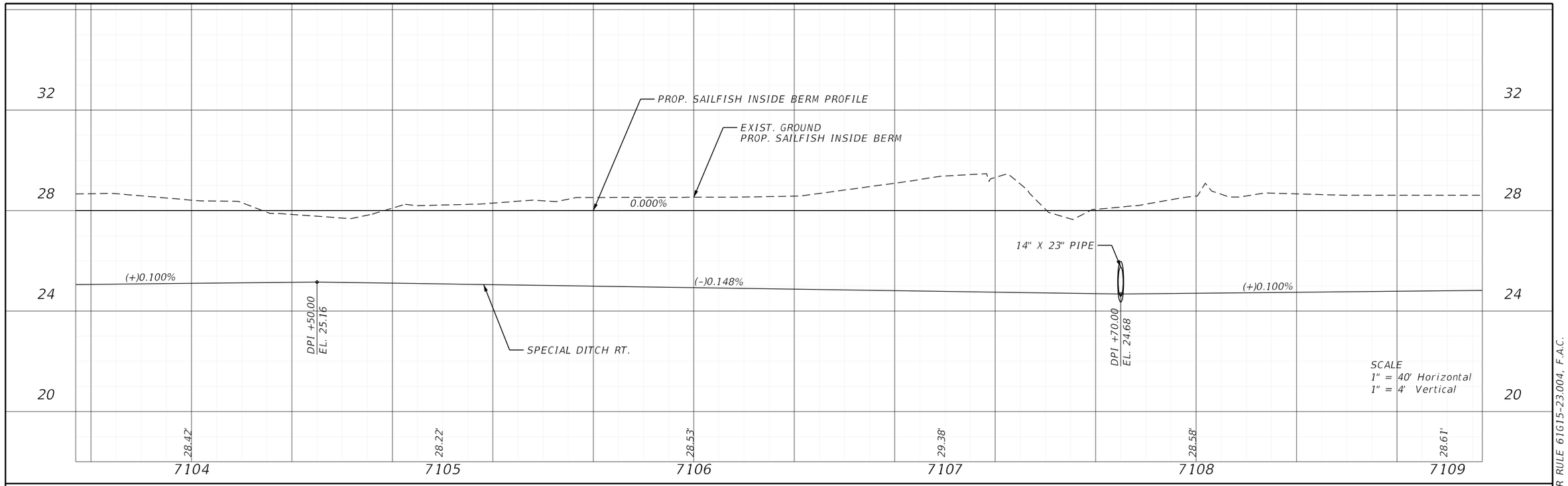

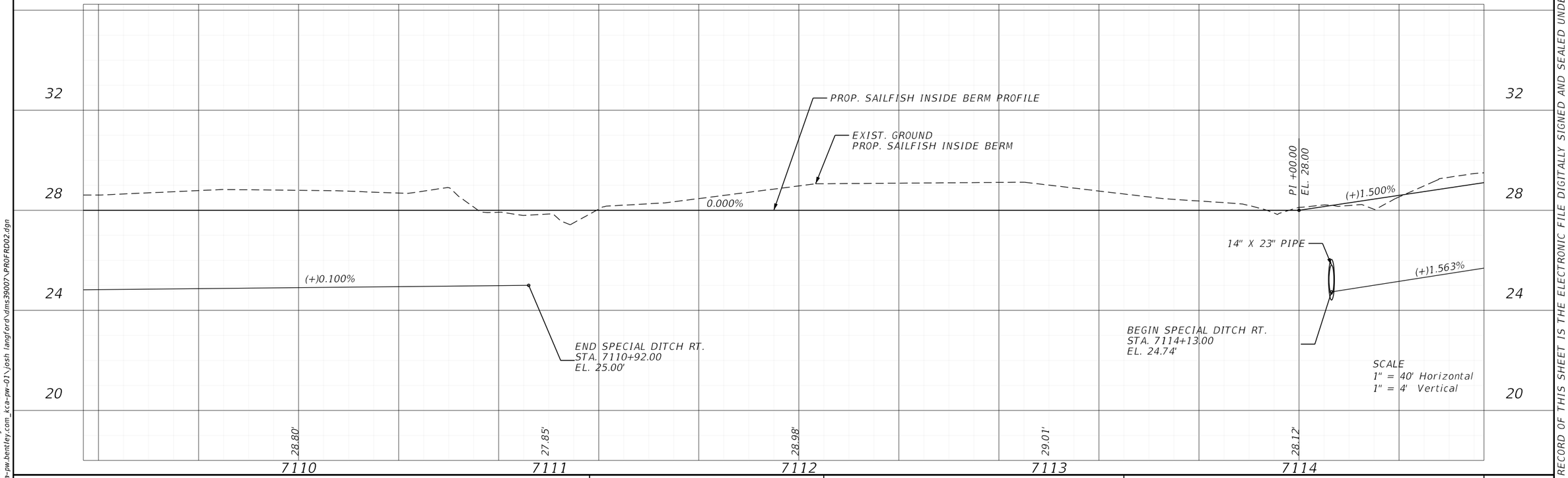

REVISIONS			
DATE	DESCRIPTION	DATE	DESCRIPTION

ENGINEER OF RECORD

JUSTIN RICHARD CHRISTENSEN, P.E.
LICENSE NUMBER: 83288
AIM ENGINEERING & SURVEYING
201 EAST KENNEDY BLVD, STE. 1800
TAMPA, FLORIDA 33602

LEE COUNTY
DEPARTMENT OF TRANSPORTATION

ROAD NO.	COUNTY	FINANCIAL PROJECT ID
SUNSHINE	LEE	

SAILFISH CANAL PROFILE SHEET

SHEET NO. 109

THE OFFICIAL RECORD OF THIS SHEET IS THE ELECTRONIC FILE DIGITALLY SIGNED AND SEALED UNDER RULE 61G15-23.004, F.A.C.

3/29/2023 1:18:56 PM jchristensen
c:\pwworkingdir\kca-pw.bentley.com_kca-pw-01\josh.langford\dms39007\PROFRD02.dgn

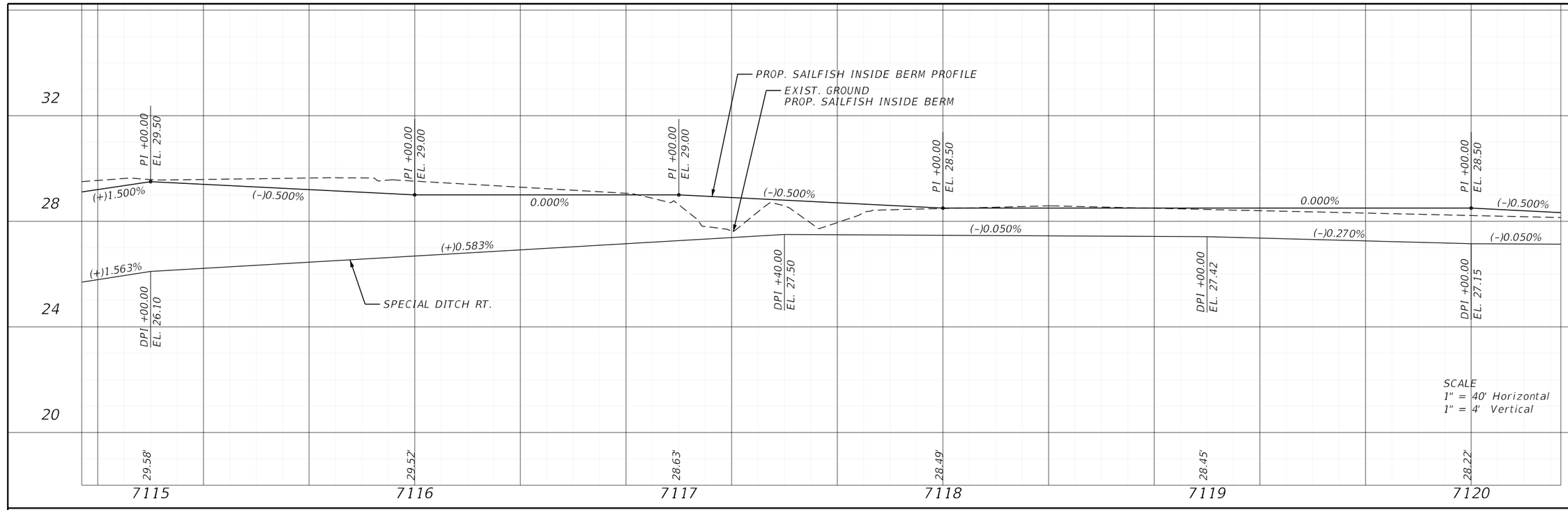

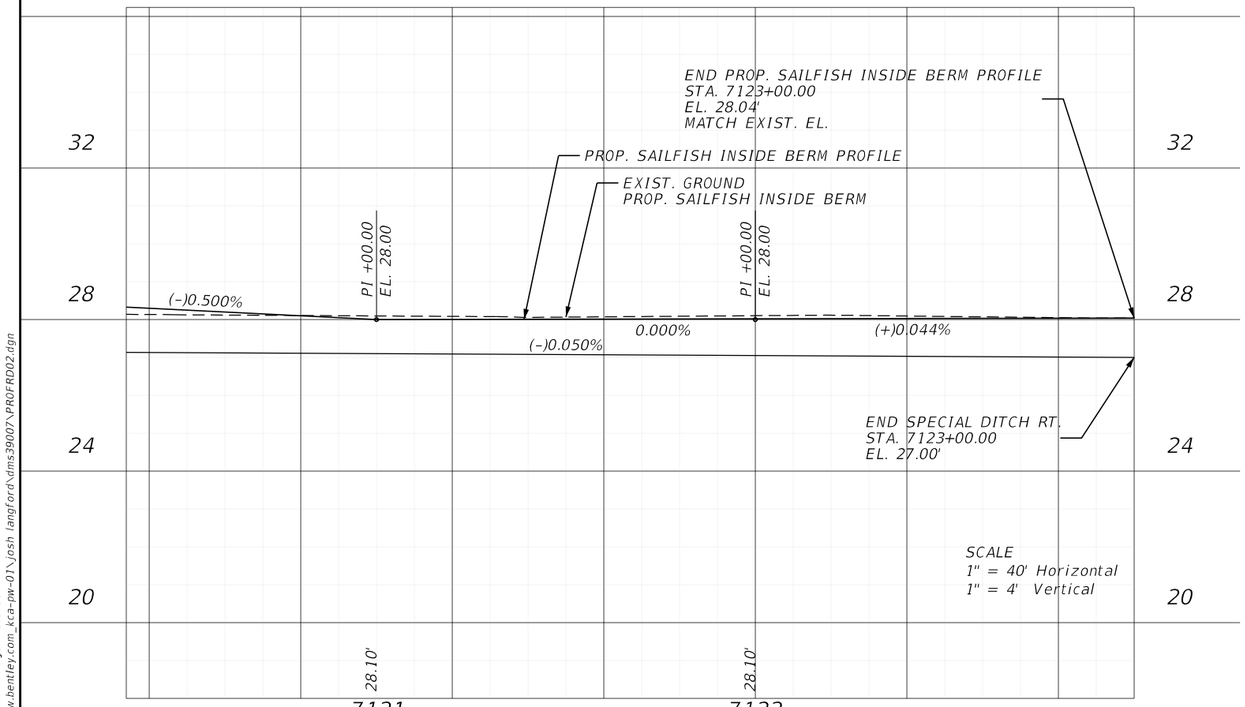

REVISIONS			
DATE	DESCRIPTION	DATE	DESCRIPTION

ENGINEER OF RECORD

JUSTIN RICHARD CHRISTENSEN, P.E.
LICENSE NUMBER: 83288
AIM ENGINEERING & SURVEYING
201 EAST KENNEDY BLVD, STE. 1800
TAMPA, FLORIDA 33602

LEE COUNTY
DEPARTMENT OF TRANSPORTATION

ROAD NO.	COUNTY	FINANCIAL PROJECT ID
SUNSHINE	LEE	

SAILFISH CANAL PROFILE SHEET

SHEET NO. 110

3/29/2023 1:18:56 PM jchristensen
c:\pwworkingdir\kca-pw.bentley.com_kca-pw-01\josh.langford\dms39007\PROFRD02.dgn

THE OFFICIAL RECORD OF THIS SHEET IS THE ELECTRONIC FILE DIGITALLY SIGNED AND SEALED UNDER RULE 61G15-23.004, F.A.C.

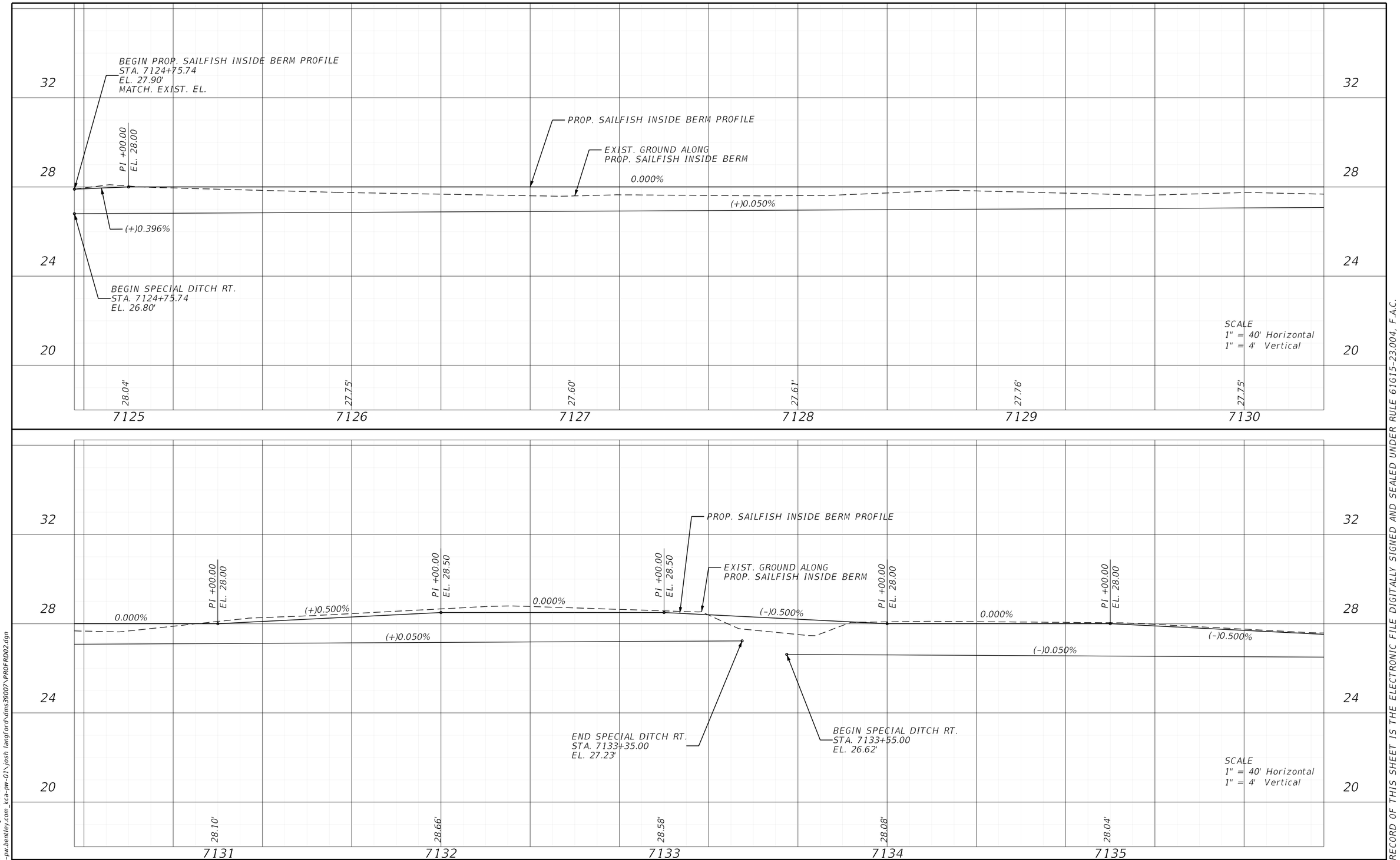

REVISIONS				ENGINEER OF RECORD	LEE COUNTY DEPARTMENT OF TRANSPORTATION				SHEET NO.
DATE	DESCRIPTION	DATE	DESCRIPTION	JUSTIN RICHARD CHRISTENSEN, P.E. LICENSE NUMBER: 83288 AIM ENGINEERING & SURVEYING 201 EAST KENNEDY BLVD, STE. 1800 TAMPA, FLORIDA 33602	ROAD NO.	COUNTY	FINANCIAL PROJECT ID	SAILFISH CANAL PROFILE SHEET	111
					SUNSHINE	LEE			

3/29/2023 1:18:56 PM jchristensen
c:\pwworkingdir\kca-pw.bentley.com_kca-pw-01\josh langford\dms39007\PROFRD02.dgn

THE OFFICIAL RECORD OF THIS SHEET IS THE ELECTRONIC FILE DIGITALLY SIGNED AND SEALED UNDER RULE 61G15-23.004, F.A.C.

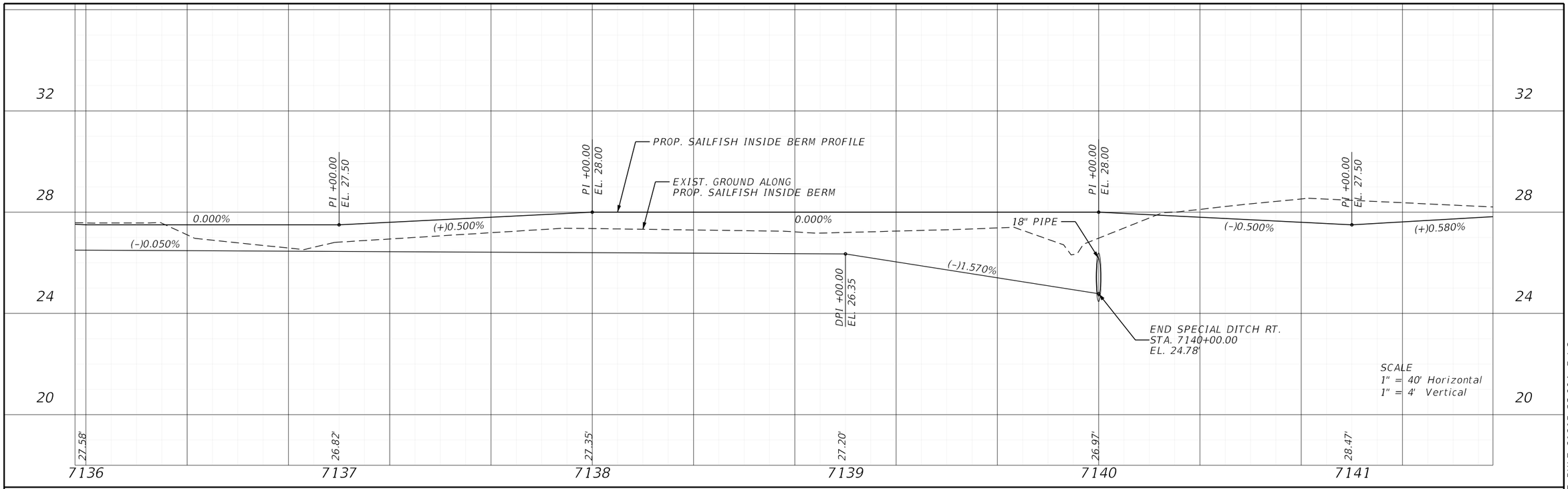

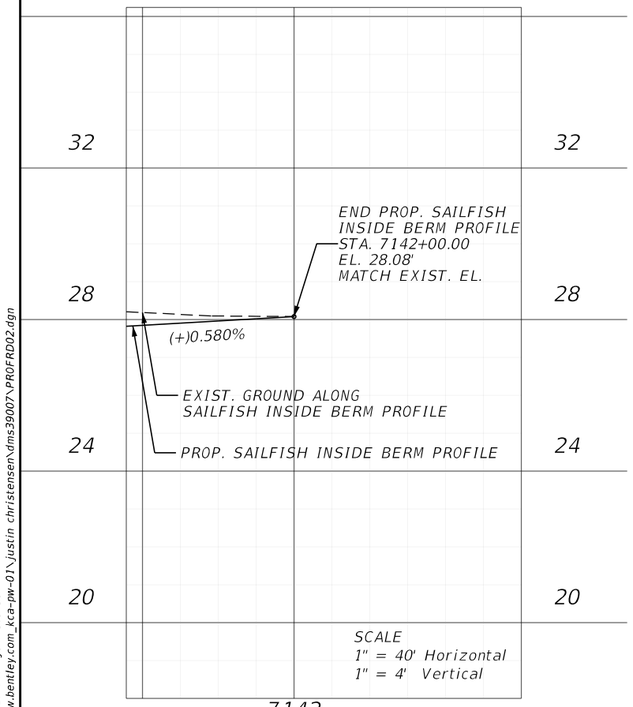

REVISIONS				ENGINEER OF RECORD	LEE COUNTY DEPARTMENT OF TRANSPORTATION			SAILFISH CANAL PROFILE SHEET	SHEET NO.
DATE	DESCRIPTION	DATE	DESCRIPTION	JUSTIN RICHARD CHRISTENSEN, P.E. LICENSE NUMBER: 83288 AIM ENGINEERING & SURVEYING 201 EAST KENNEDY BLVD, STE. 1800 TAMPA, FLORIDA 33602	ROAD NO.	COUNTY	FINANCIAL PROJECT ID		112
					SUNSHINE	LEE			

3/29/2023 1:18:57 PM jchristensen
c:\pwworkingdir\kca-pw.bentley.com_kca-pw-01\justin christensen\dms39007\PROFRD02.dgn

THE OFFICIAL RECORD OF THIS SHEET IS THE ELECTRONIC FILE DIGITALLY SIGNED AND SEALED UNDER RULE 61G15-23.004, F.A.C.

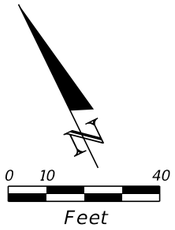

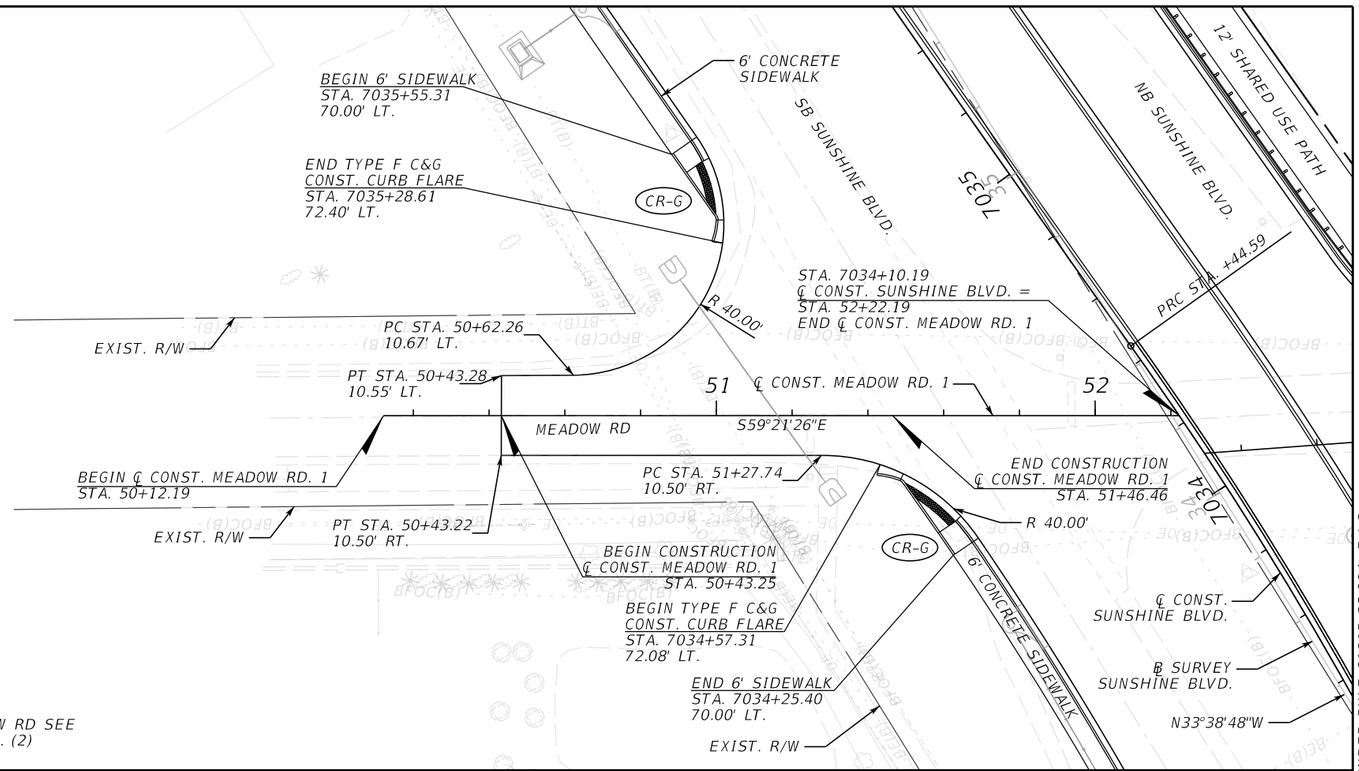

NOTE: FOR MORE INFORMATION ON MEADOW RD SEE SIDE STREET PLAN / PROFILE MEADOW RD. (2)

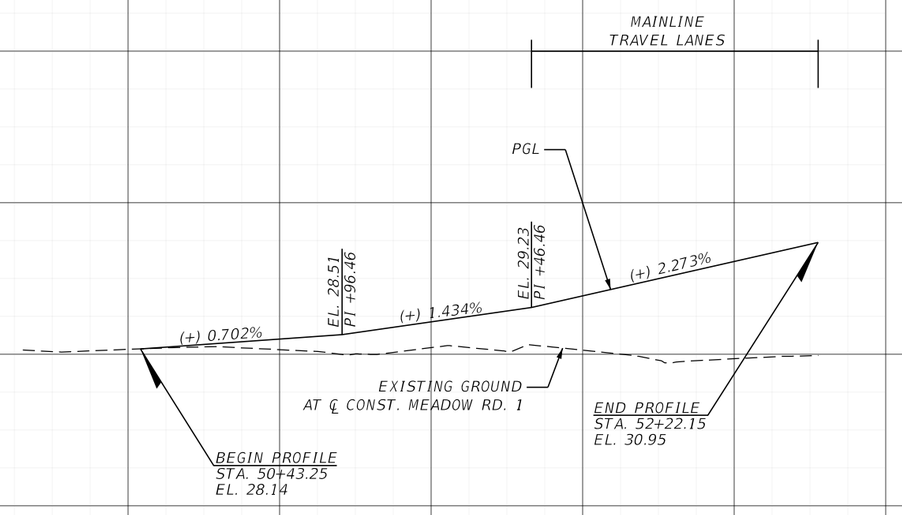

SCALE
1" = 40' Horizontal
1" = 4' Vertical

REVISIONS				ENGINEER OF RECORD	LEE COUNTY DEPARTMENT OF TRANSPORTATION			SIDE STREET PLAN / PROFILE MEADOW ROAD (1)	SHEET NO.
DATE	DESCRIPTION	DATE	DESCRIPTION	MARK M. BINTZ JR., P.E. LICENSE NUMBER: 88686 KISINGER CAMPO & ASSOCIATES CORP. 13461 PARKER COMMONS BLVD, STE. 104 FORT MYERS, FL 33912	ROAD NO.	COUNTY	FINANCIAL PROJECT ID		113
					ALICO	LEE			

THE OFFICIAL RECORD OF THIS SHEET IS THE ELECTRONIC FILE DIGITALLY SIGNED AND SEALED UNDER RULE 61G15-23.004, F.A.C.

3/28/2023 8:52:09 PM mbintz
c:\pwworkingdir\kca-pw.bentley.com_kca-pw-01\sergio mesquita\dms39040\PLANRD02.dgn

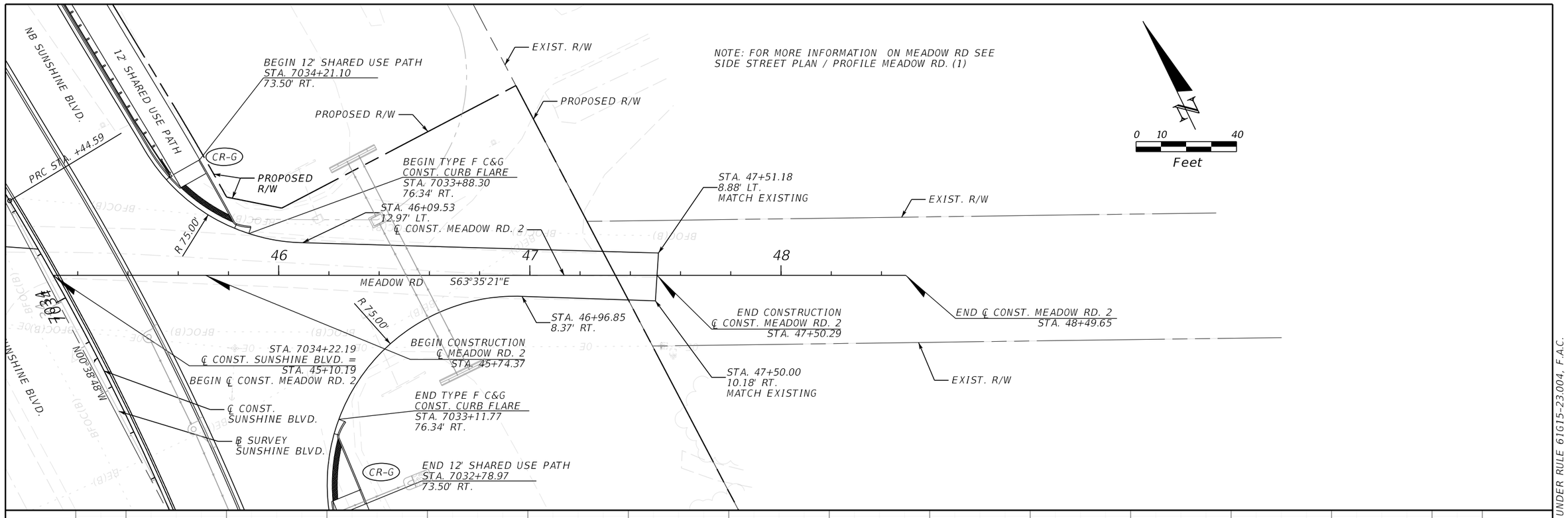

REVISIONS			
DATE	DESCRIPTION	DATE	DESCRIPTION

ENGINEER OF RECORD

MARK M. BINTZ JR., P.E.
LICENSE NUMBER: 88686
KISINGER CAMPO & ASSOCIATES CORP.
13461 PARKER COMMONS BLVD, STE. 104
FORT MYERS, FL 33912

LEE COUNTY
DEPARTMENT OF TRANSPORTATION

ROAD NO.	COUNTY	FINANCIAL PROJECT ID
ALICO	LEE	

SIDE STREET PLAN / PROFILE MEADOW ROAD (2)

SHEET NO. 114

THE OFFICIAL RECORD OF THIS SHEET IS THE ELECTRONIC FILE DIGITALLY SIGNED AND SEALED UNDER RULE 61G15-23.004, F.A.C.

3/28/2023 8:52:15 PM mbintz
c:\pwworkingdir\kca-pw.bentley.com_kca-pw-01\sergio mesquita\dms39040\PLANRD03.dgn

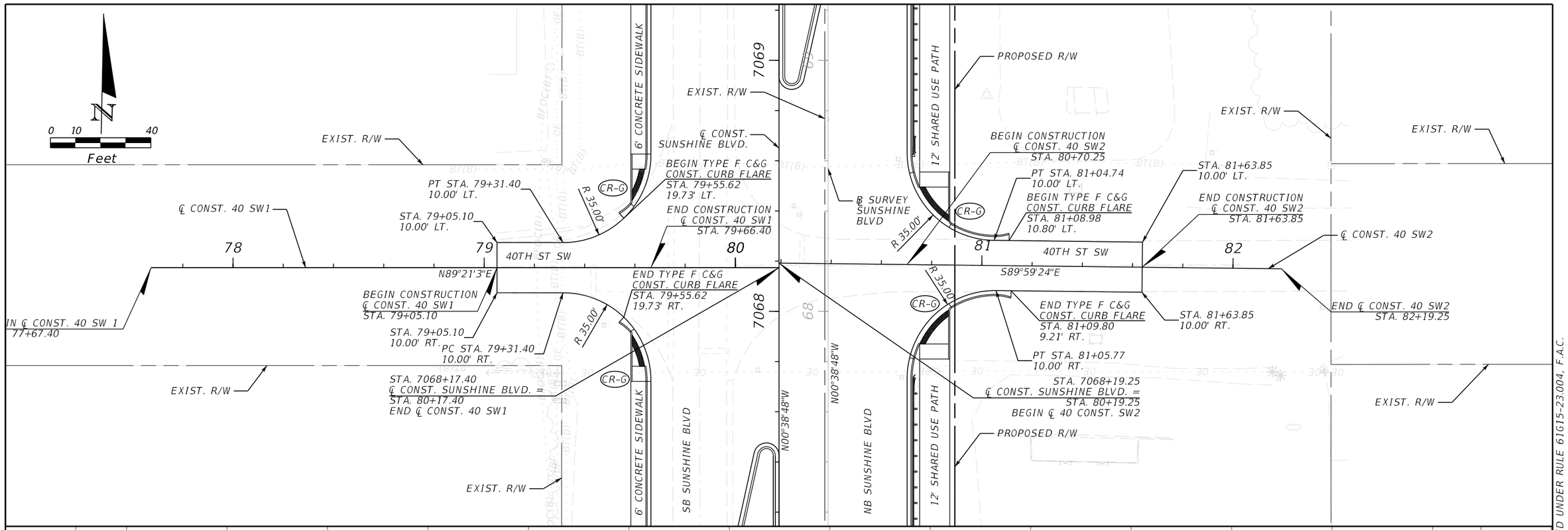

REVISIONS				ENGINEER OF RECORD	LEE COUNTY DEPARTMENT OF TRANSPORTATION			SIDE STREET PLAN / PROFILE 40TH ST SW	SHEET NO.
DATE	DESCRIPTION	DATE	DESCRIPTION	MARK M. BINTZ JR., P.E. LICENSE NUMBER: 88686 KISINGER CAMPO & ASSOCIATES CORP. 13461 PARKER COMMONS BLVD, STE. 104 FORT MYERS, FL 33912	ROAD NO.	COUNTY	FINANCIAL PROJECT ID		115
					ALICO	LEE			

3/28/2023 8:52:18 PM mbintz
c:\pwworkingdir\kca-pw.bentley.com_kca-pw-01\sergio mesquita\dms39040\PLANRD02.dgn

THE OFFICIAL RECORD OF THIS SHEET IS THE ELECTRONIC FILE DIGITALLY SIGNED AND SEALED UNDER RULE 61G15-23.004, F.A.C.

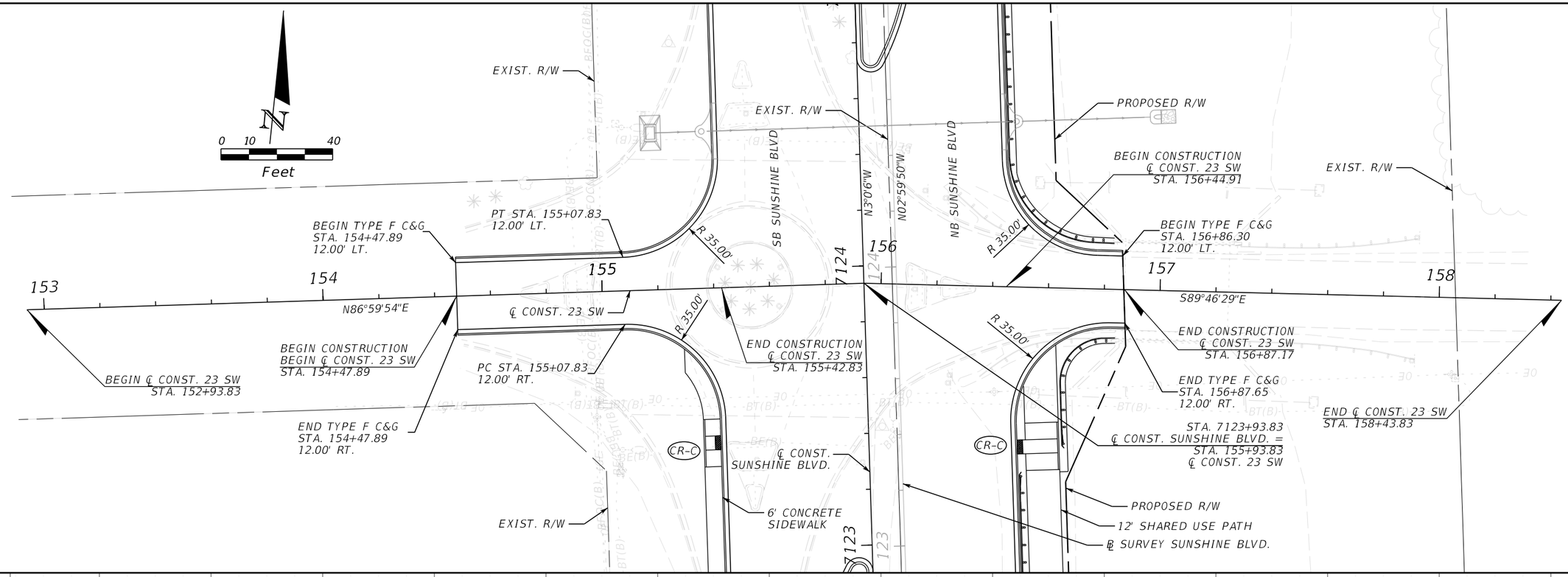

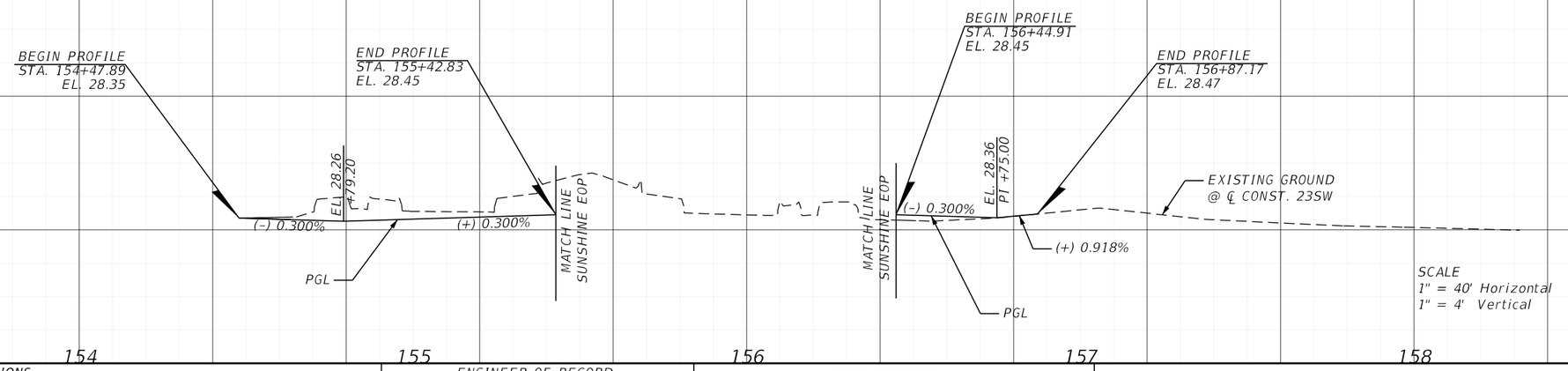

REVISIONS				ENGINEER OF RECORD	LEE COUNTY DEPARTMENT OF TRANSPORTATION			SIDE STREET PLAN / PROFILE 23RD ST SW	SHEET NO.
DATE	DESCRIPTION	DATE	DESCRIPTION	MARK M. BINTZ JR., P.E. LICENSE NUMBER: 88686 KISINGER CAMPO & ASSOCIATES CORP. 13461 PARKER COMMONS BLVD, STE. 104 FORT MYERS, FL 33912	ROAD NO.	COUNTY	FINANCIAL PROJECT ID		116
					ALICO	LEE			

3/28/2023 8:52:19 PM mbintz
C:\pwworkingdir\kca-pw.bentley.com_kca-pw-01\sergio.mesquita\dms39040\PLANRD02.dgn

THE OFFICIAL RECORD OF THIS SHEET IS THE ELECTRONIC FILE DIGITALLY SIGNED AND SEALED UNDER RULE 61G15-23.004, F.A.C.

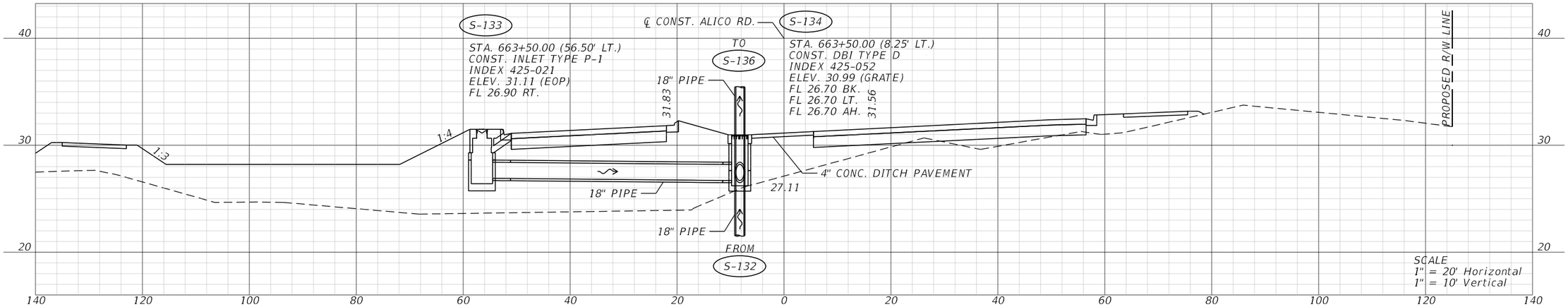

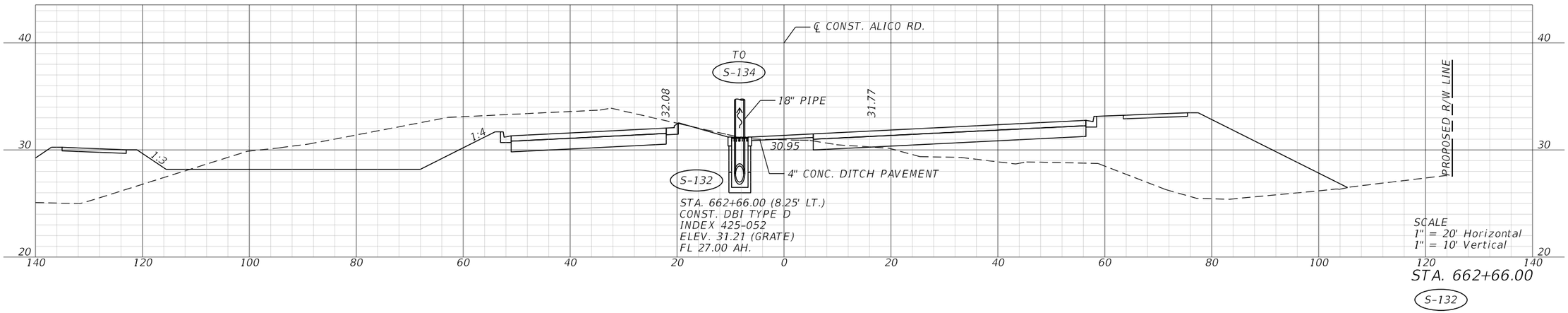

REVISIONS				ENGINEER OF RECORD	LEE COUNTY DEPARTMENT OF TRANSPORTATION			DRAINAGE CROSS SECTIONS	SHEET NO.
DATE	DESCRIPTION	DATE	DESCRIPTION	JUSTIN RICHARD CHRISTENSEN, P.E. LICENSE NUMBER: 83288 AIM ENGINEERING & SURVEYING 201 EAST KENNEDY BLVD, STE. 1800 TAMPA, FLORIDA 33602	ROAD NO.	COUNTY	FINANCIAL PROJECT ID		117
					ALICO	LEE			

3/29/2023 1:30:38 PM jchristensen
C:\pwworkingdir\kca-pw.bentley.com_kca-pw-01\josh.langford\dms39007\DRXSRD01_Alico.dgn

THE OFFICIAL RECORD OF THIS SHEET IS THE ELECTRONIC FILE DIGITALLY SIGNED AND SEALED UNDER RULE 61G15-23.004, F.A.C.

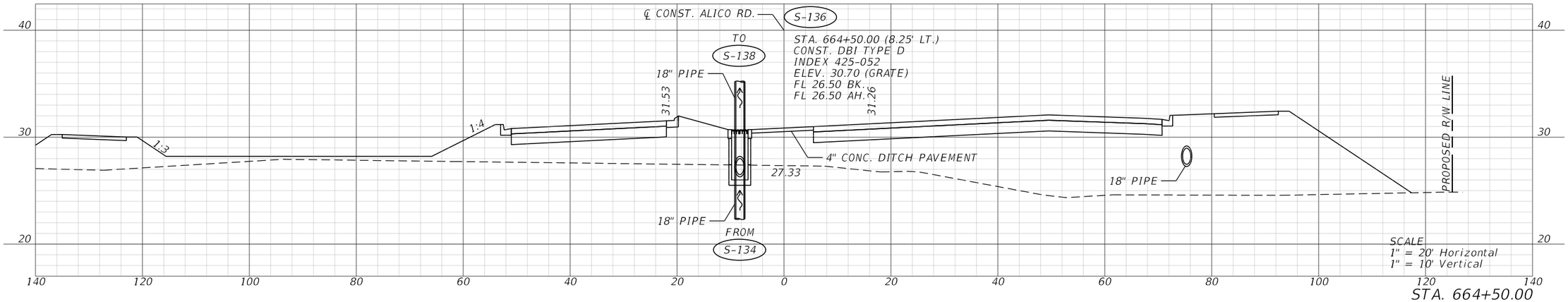

STA. 664+50.00

S-136

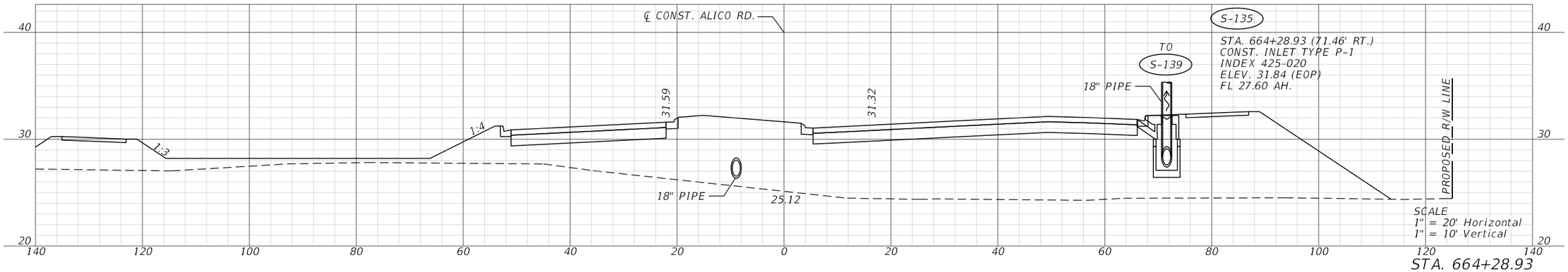

STA. 664+28.93

S-135

REVISIONS				ENGINEER OF RECORD	LEE COUNTY DEPARTMENT OF TRANSPORTATION			DRAINAGE CROSS SECTIONS	SHEET NO.
DATE	DESCRIPTION	DATE	DESCRIPTION	JUSTIN RICHARD CHRISTENSEN, P.E. LICENSE NUMBER: 83288 AIM ENGINEERING & SURVEYING 201 EAST KENNEDY BLVD, STE. 1800 TAMPA, FLORIDA 33602	ROAD NO.	COUNTY	FINANCIAL PROJECT ID		118
					ALICO	LEE			

THE OFFICIAL RECORD OF THIS SHEET IS THE ELECTRONIC FILE DIGITALLY SIGNED AND SEALED UNDER RULE 61G15-23.004, F.A.C.

3/29/2023 1:30:41 PM jchristensen
C:\pwworkingdir\kca-pw.bentley.com_kca-pw-01\josh.langford\dms39007\DRXSRD01_Alico.dgn

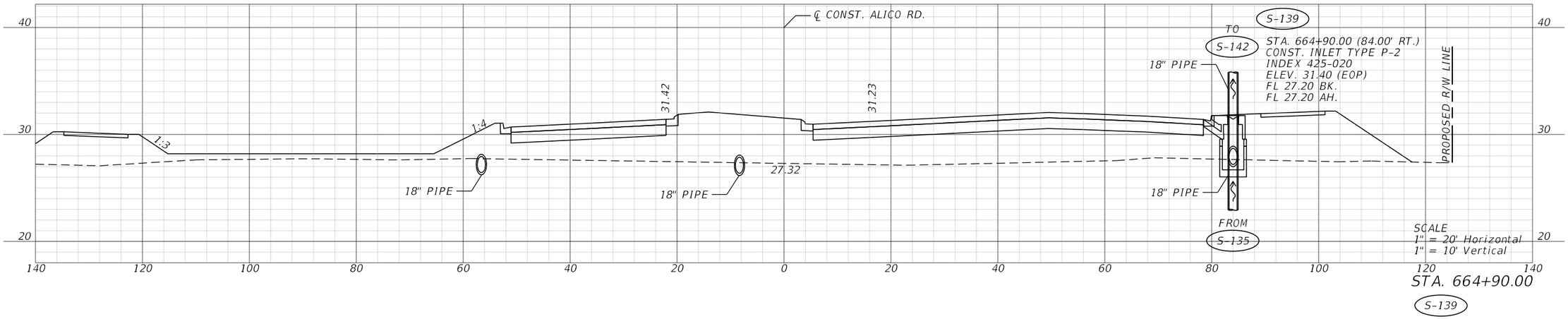

STA. 664+90.00

S-139

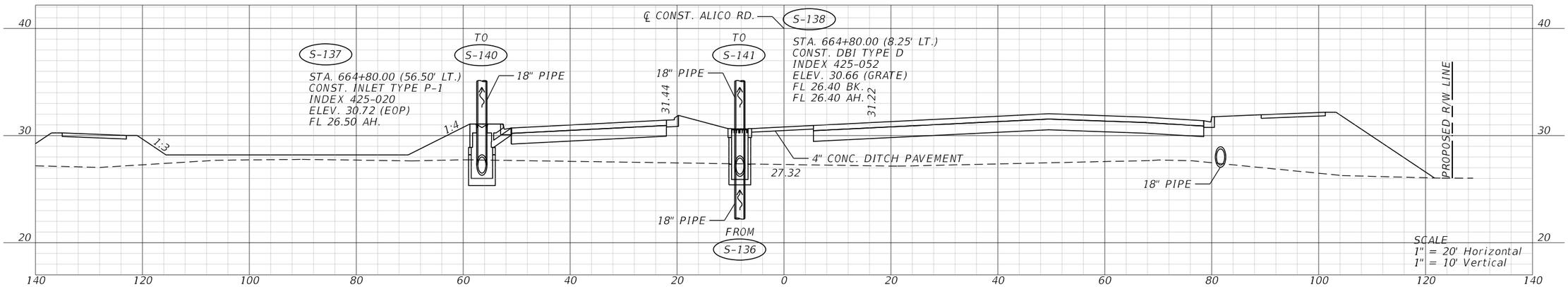

STA. 664+80.00

S-137

S-138

REVISIONS				ENGINEER OF RECORD	LEE COUNTY DEPARTMENT OF TRANSPORTATION			DRAINAGE CROSS SECTIONS	SHEET NO.
DATE	DESCRIPTION	DATE	DESCRIPTION	JUSTIN RICHARD CHRISTENSEN, P.E. LICENSE NUMBER: 83288 AIM ENGINEERING & SURVEYING 201 EAST KENNEDY BLVD, STE. 1800 TAMPA, FLORIDA 33602	ROAD NO.	COUNTY	FINANCIAL PROJECT ID		119
					ALICO	LEE			

THE OFFICIAL RECORD OF THIS SHEET IS THE ELECTRONIC FILE DIGITALLY SIGNED AND SEALED UNDER RULE 61G15-23.004, F.A.C.

3/29/2023 1:30:44 PM jchristensen
c:\pwworkingdir\kca-pw.bentley.com_kca-pw-01\josh langford\dms39007\DRXSRD01_Alico.dgn

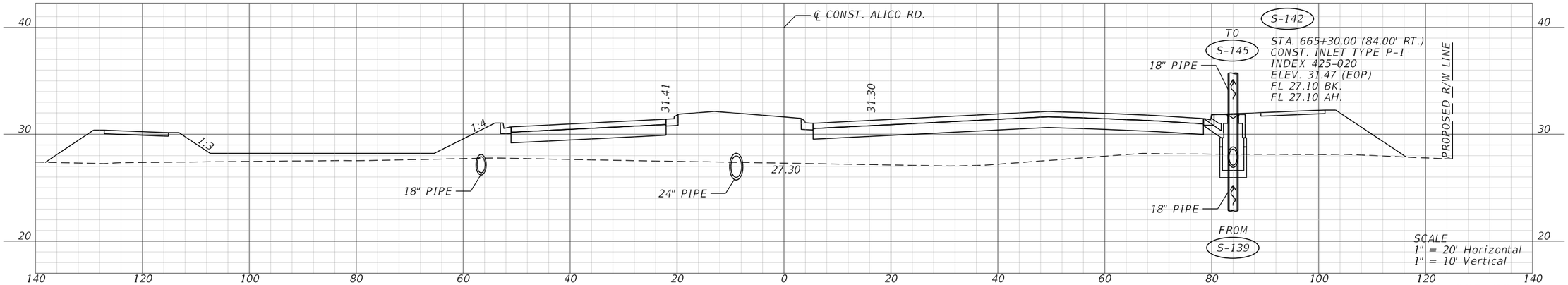

STA. 665+30.00

S-142

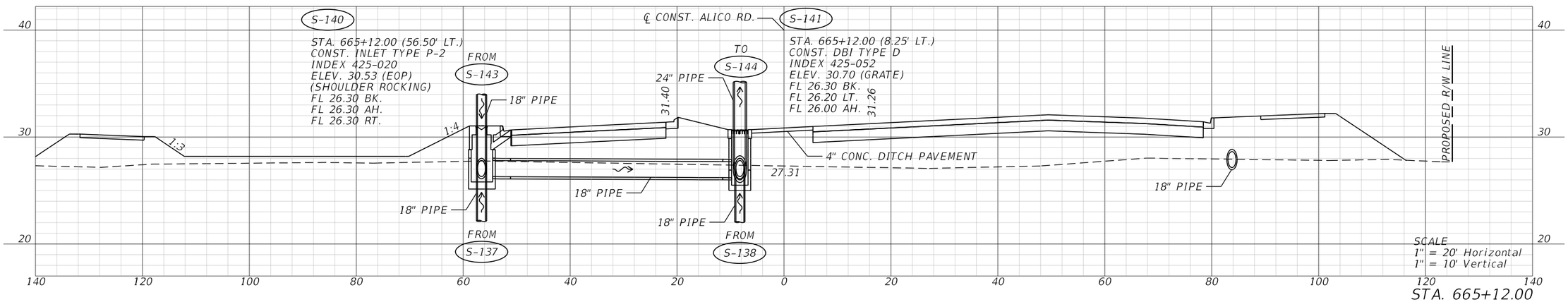

STA. 665+12.00

S-140

S-141

REVISIONS				ENGINEER OF RECORD	LEE COUNTY DEPARTMENT OF TRANSPORTATION			DRAINAGE CROSS SECTIONS	SHEET NO.
DATE	DESCRIPTION	DATE	DESCRIPTION	JUSTIN RICHARD CHRISTENSEN, P.E. LICENSE NUMBER: 83288 AIM ENGINEERING & SURVEYING 201 EAST KENNEDY BLVD, STE. 1800 TAMPA, FLORIDA 33602	ROAD NO.	COUNTY	FINANCIAL PROJECT ID		120
					ALICO	LEE			

THE OFFICIAL RECORD OF THIS SHEET IS THE ELECTRONIC FILE DIGITALLY SIGNED AND SEALED UNDER RULE 61G15-23.004, F.A.C.

3/29/2023 1:30:47 PM jchristensen
C:\pwworkingdir\kca-pw.bentley.com_kca-pw-01\josh.langford\dms39007\DRXSRD01_Alico.dgn

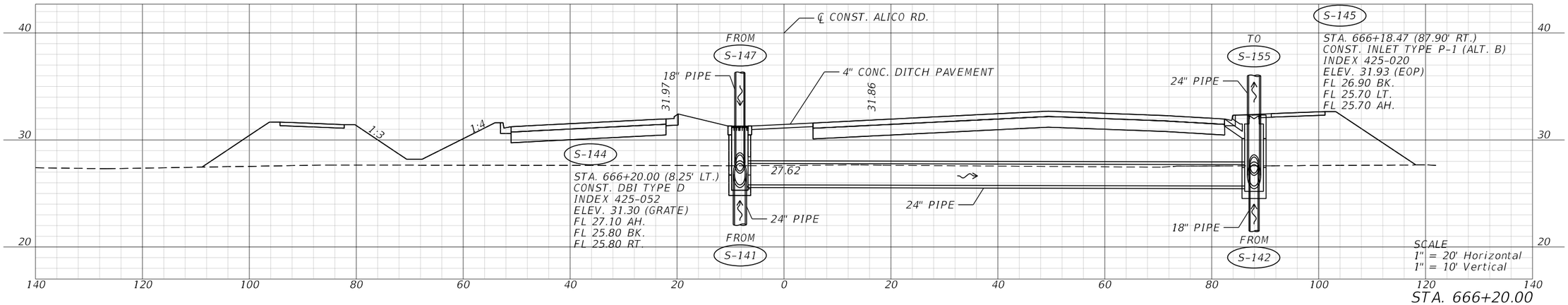

STA. 666+20.00

S-144

S-145

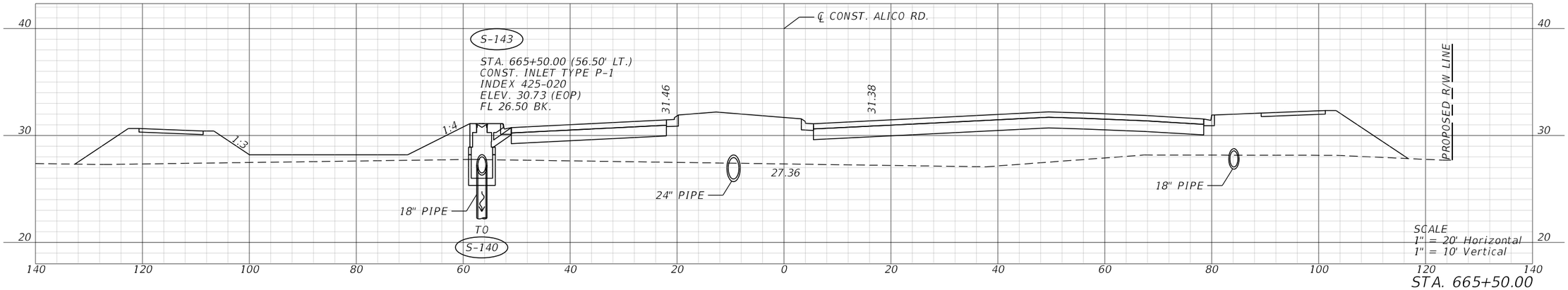

STA. 665+50.00

S-143

REVISIONS				ENGINEER OF RECORD	LEE COUNTY DEPARTMENT OF TRANSPORTATION			DRAINAGE CROSS SECTIONS	SHEET NO.
DATE	DESCRIPTION	DATE	DESCRIPTION	JUSTIN RICHARD CHRISTENSEN, P.E. LICENSE NUMBER: 83288 AIM ENGINEERING & SURVEYING 201 EAST KENNEDY BLVD, STE. 1800 TAMPA, FLORIDA 33602	ROAD NO.	COUNTY	FINANCIAL PROJECT ID		121
					ALICO	LEE			

3/29/2023 1:30:50 PM jchristensen
C:\pwworkingdir\kca-pw.bentley.com_kca-pw-01\josh.langford\dms39007\DRXSRD01_Alico.dgn

THE OFFICIAL RECORD OF THIS SHEET IS THE ELECTRONIC FILE DIGITALLY SIGNED AND SEALED UNDER RULE 61G15-23.004, F.A.C.

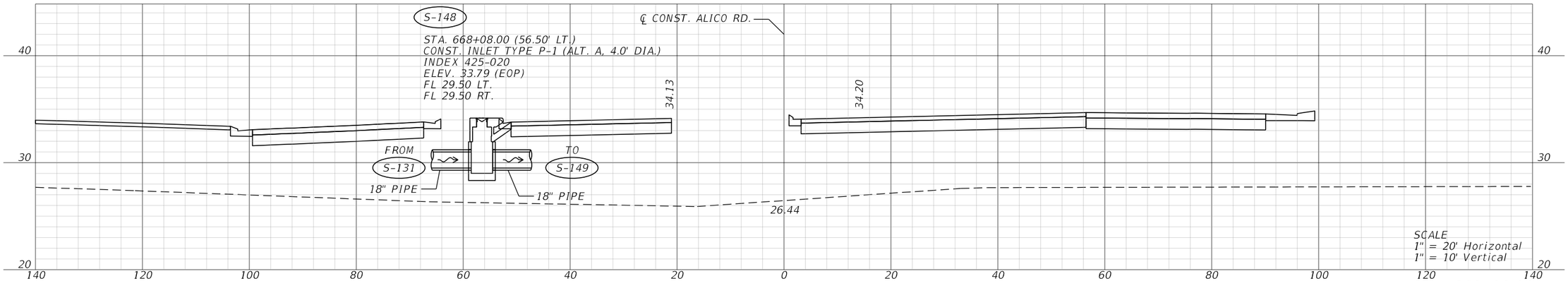

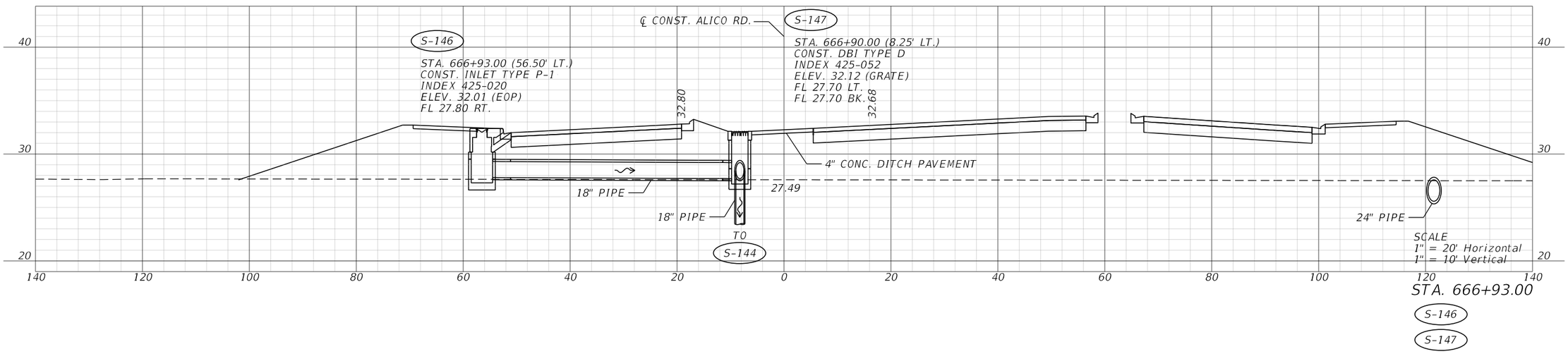

REVISIONS				ENGINEER OF RECORD	LEE COUNTY DEPARTMENT OF TRANSPORTATION			DRAINAGE CROSS SECTIONS	SHEET NO.
DATE	DESCRIPTION	DATE	DESCRIPTION	JUSTIN RICHARD CHRISTENSEN, P.E. LICENSE NUMBER: 83288 AIM ENGINEERING & SURVEYING 201 EAST KENNEDY BLVD, STE. 1800 TAMPA, FLORIDA 33602	ROAD NO.	COUNTY	FINANCIAL PROJECT ID		122
					ALICO	LEE			

THE OFFICIAL RECORD OF THIS SHEET IS THE ELECTRONIC FILE DIGITALLY SIGNED AND SEALED UNDER RULE 61G15-23.004, F.A.C.

3/29/2023 1:30:54 PM jchristensen
C:\pwworkingdir\kca-pw.bentley.com_kca-pw-01\josh.langford\dms39007\DRX5RD01_Alico.dgn

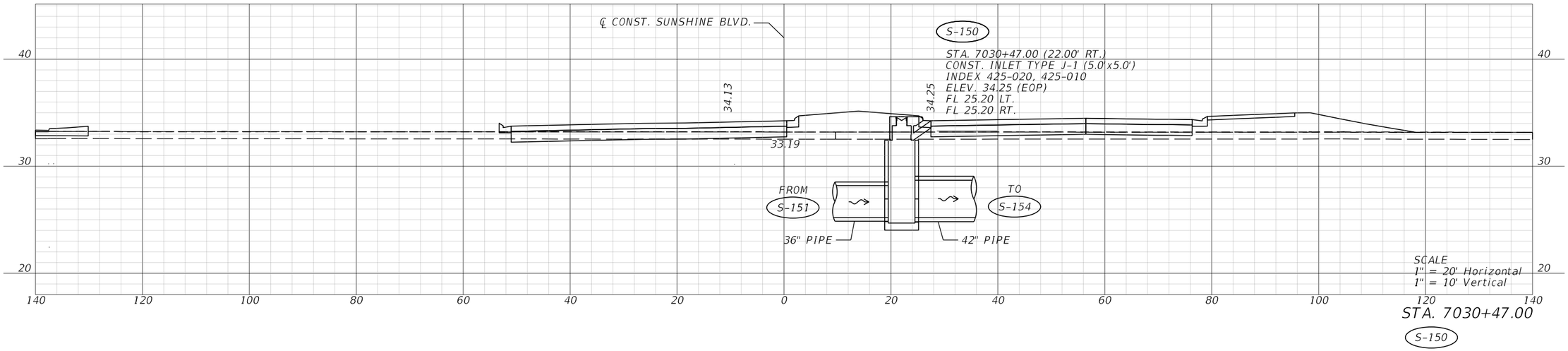

STA. 7030+47.00

S-150

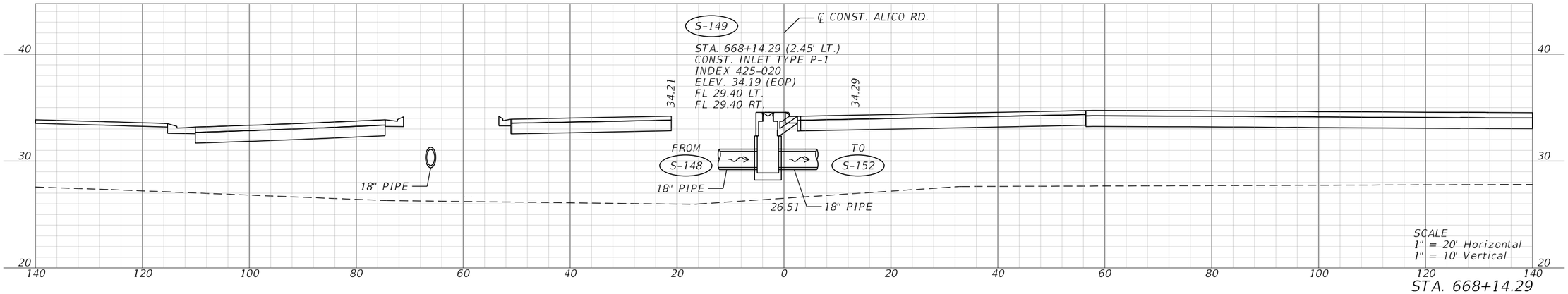

STA. 668+14.29

S-149

REVISIONS				ENGINEER OF RECORD	LEE COUNTY DEPARTMENT OF TRANSPORTATION			DRAINAGE CROSS SECTIONS	SHEET NO.
DATE	DESCRIPTION	DATE	DESCRIPTION	JUSTIN RICHARD CHRISTENSEN, P.E. LICENSE NUMBER: 83288 AIM ENGINEERING & SURVEYING 201 EAST KENNEDY BLVD, STE. 1800 TAMPA, FLORIDA 33602	ROAD NO.	COUNTY	FINANCIAL PROJECT ID		123
					ALICO	LEE			

THE OFFICIAL RECORD OF THIS SHEET IS THE ELECTRONIC FILE DIGITALLY SIGNED AND SEALED UNDER RULE 61G15-23.004, F.A.C.

3/29/2023 1:30:57 PM jchristensen
C:\pwworkingdir\kca-pw.bentley.com_kca-pw-01\josh.langford\dms39007\DRXSRD01_Alico.dgn

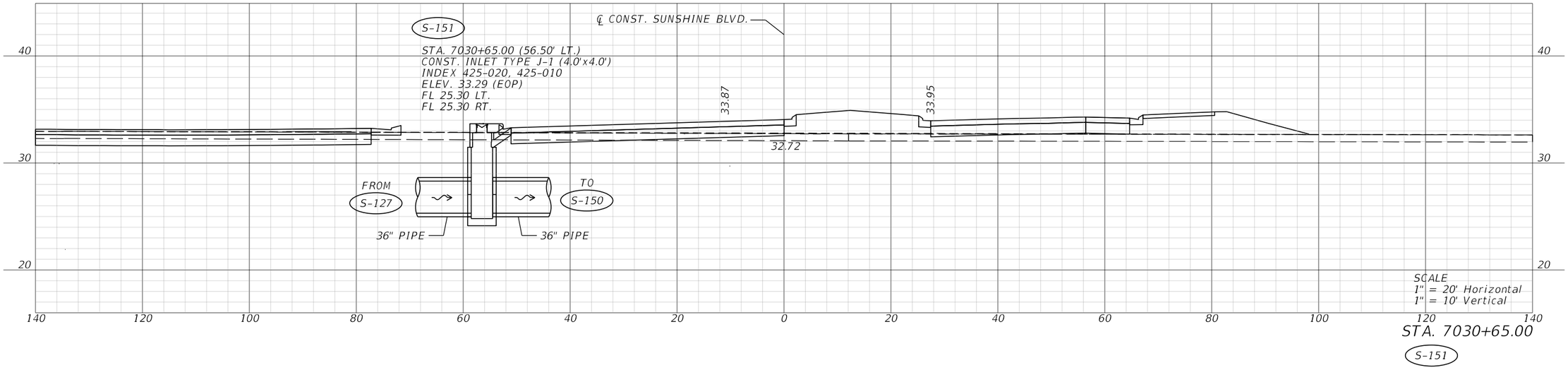

STA. 7030+65.00

S-151

REVISIONS				ENGINEER OF RECORD	LEE COUNTY DEPARTMENT OF TRANSPORTATION			DRAINAGE CROSS SECTIONS	SHEET NO.
DATE	DESCRIPTION	DATE	DESCRIPTION	JUSTIN RICHARD CHRISTENSEN, P.E. LICENSE NUMBER: 83288 AIM ENGINEERING & SURVEYING 201 EAST KENNEDY BLVD, STE. 1800 TAMPA, FLORIDA 33602	ROAD NO.	COUNTY	FINANCIAL PROJECT ID		124
					ALICO	LEE			

3/29/2023 1:30:59 PM jchristensen
c:\pwworkingdir\kca-pw.bentley.com_kca-pw-01\josh.langford\dms39007\DRXSRD01_Alico.dgn

THE OFFICIAL RECORD OF THIS SHEET IS THE ELECTRONIC FILE DIGITALLY SIGNED AND SEALED UNDER RULE 61G15-23.004, F.A.C.

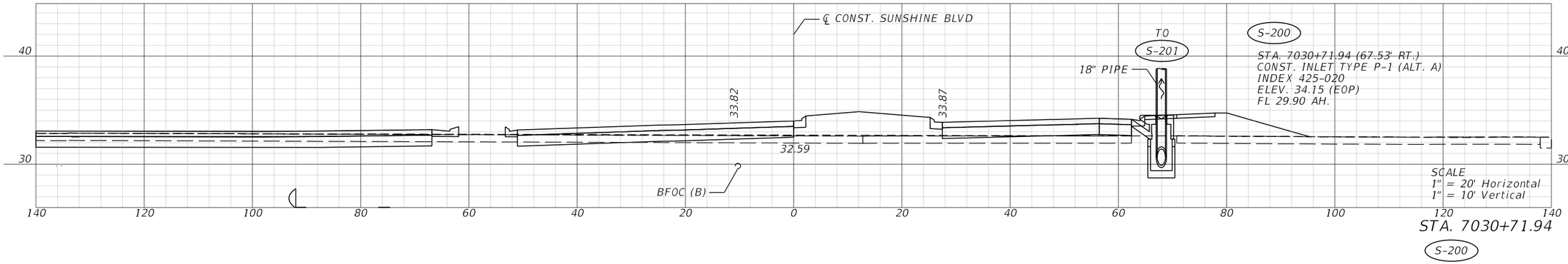

STA. 7030+71.94

S-200

THE OFFICIAL RECORD OF THIS SHEET IS THE ELECTRONIC FILE DIGITALLY SIGNED AND SEALED UNDER RULE 61G15-23.004, F.A.C.

3/29/2023 1:31:03 PM jchristensen
c:\pwworkingdir\kca-pw.bentley.com_kca-pw-01\josh langford\dms39007\DRXSRD02.dgn

REVISIONS				ENGINEER OF RECORD	LEE COUNTY DEPARTMENT OF TRANSPORTATION			DRAINAGE CROSS SECTIONS	SHEET NO.
DATE	DESCRIPTION	DATE	DESCRIPTION	JUSTIN RICHARD CHRISTENSEN, P.E. LICENSE NUMBER: 82388 AIM ENGINEERING & SURVEYING 201 EAST KENNEDY BLVD, STE. 1800 TAMPA, FLORIDA 33602	ROAD NO.	COUNTY	FINANCIAL PROJECT ID		125
					SUNSHINE	LEE			

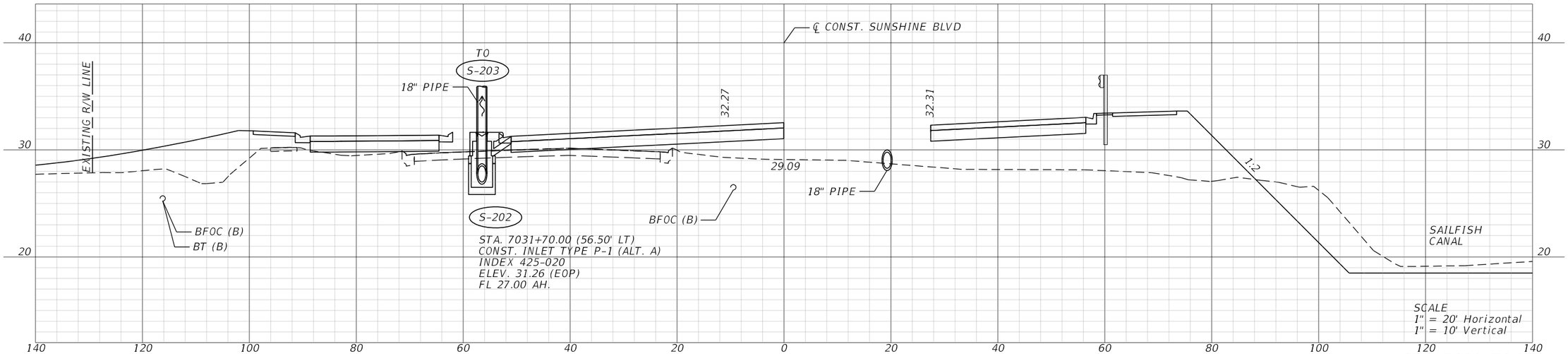

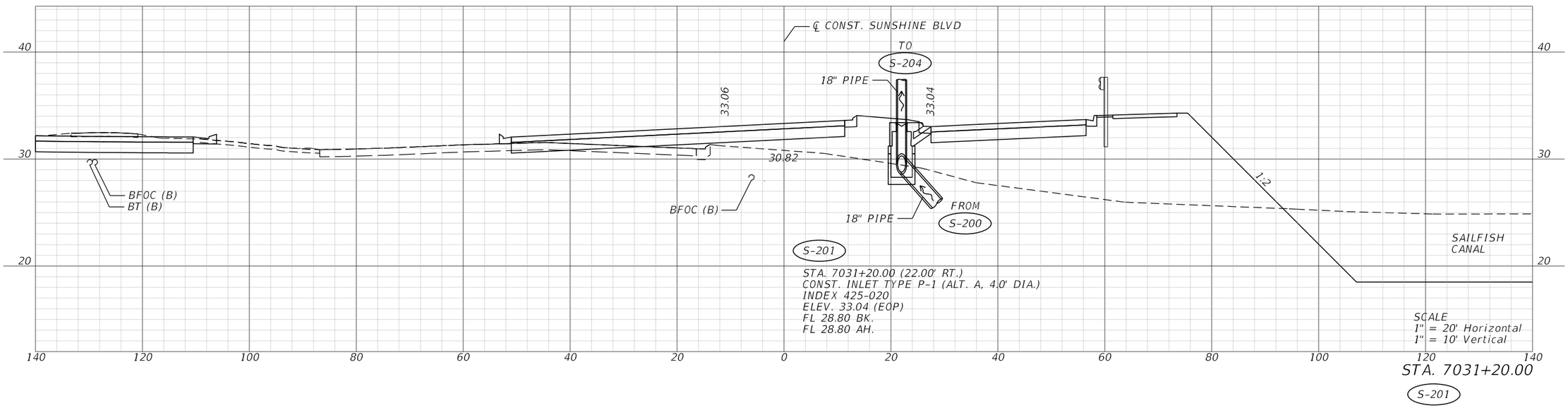

REVISIONS				ENGINEER OF RECORD	LEE COUNTY DEPARTMENT OF TRANSPORTATION			DRAINAGE CROSS SECTIONS	SHEET NO.
DATE	DESCRIPTION	DATE	DESCRIPTION	JUSTIN RICHARD CHRISTENSEN, P.E. LICENSE NUMBER: 83288 AIM ENGINEERING & SURVEYING 201 EAST KENNEDY BLVD, STE. 1800 TAMPA, FLORIDA 33602	ROAD NO.	COUNTY	FINANCIAL PROJECT ID		126
					SUNSHINE	LEE			

3/29/2023 1:31:06 PM jchristensen
C:\pwworkingdir\kca-pw.bentley.com_kca-pw-01\josh.langford\dms39007\DRXSRD02.dgn

THE OFFICIAL RECORD OF THIS SHEET IS THE ELECTRONIC FILE DIGITALLY SIGNED AND SEALED UNDER RULE 61G15-23.004, F.A.C.

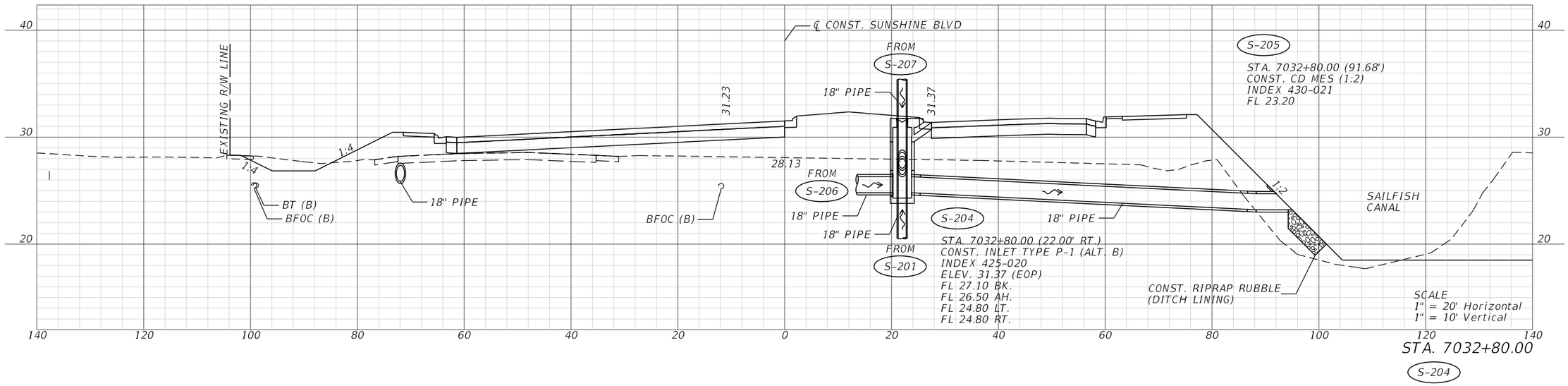

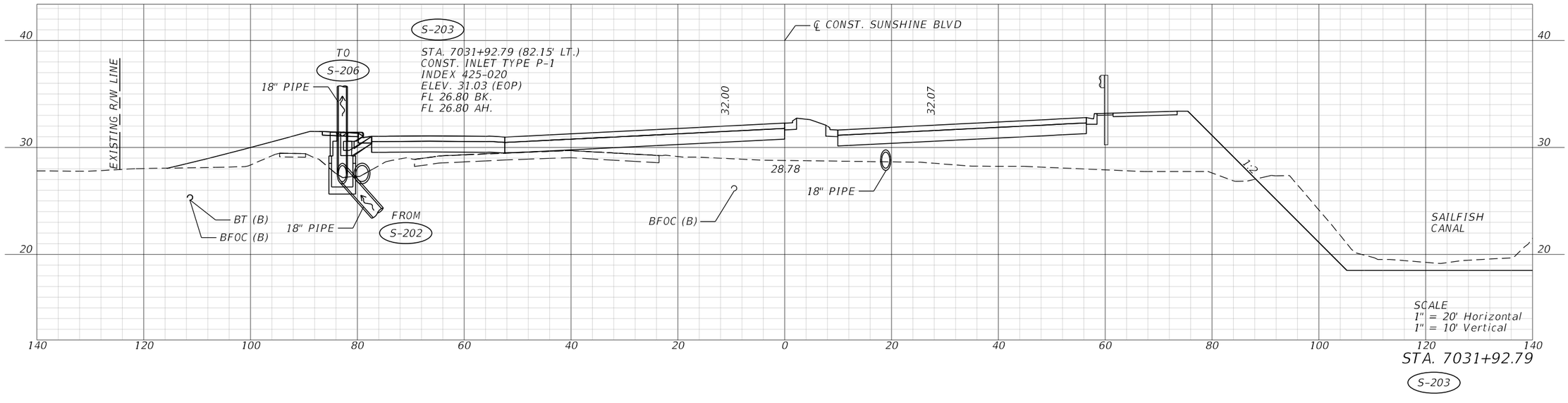

REVISIONS				ENGINEER OF RECORD	LEE COUNTY DEPARTMENT OF TRANSPORTATION			DRAINAGE CROSS SECTIONS	SHEET NO.
DATE	DESCRIPTION	DATE	DESCRIPTION	JUSTIN RICHARD CHRISTENSEN, P.E. LICENSE NUMBER: 83288 AIM ENGINEERING & SURVEYING 201 EAST KENNEDY BLVD, STE. 1800 TAMPA, FLORIDA 33602	ROAD NO.	COUNTY	FINANCIAL PROJECT ID		127
					SUNSHINE	LEE			

3/29/2023 1:31:08 PM jchristensen
C:\pwworkingdir\kca-pw.bentley.com_kca-pw-01\josh langford\dms39007\DRXSRD02.dgn

THE OFFICIAL RECORD OF THIS SHEET IS THE ELECTRONIC FILE DIGITALLY SIGNED AND SEALED UNDER RULE 61G15-23.004, F.A.C.

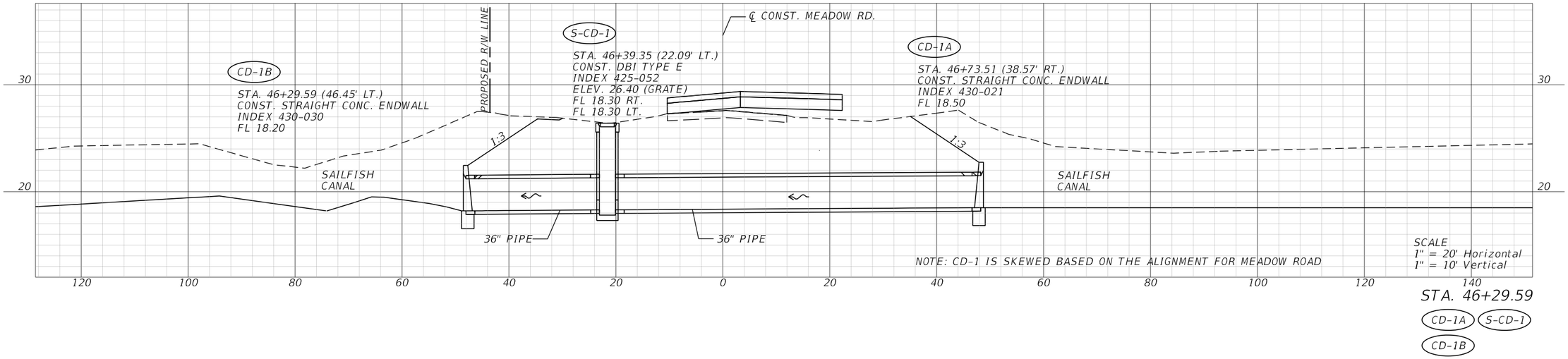

STA. 46+29.59

CD-1A S-CD-1

CD-1B

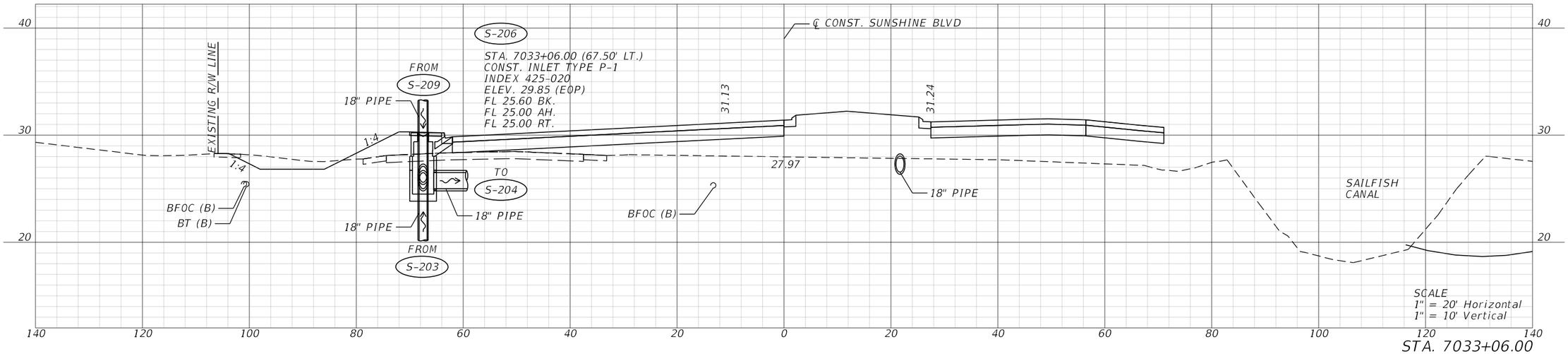

STA. 7033+06.00

S-206

REVISIONS				ENGINEER OF RECORD	LEE COUNTY DEPARTMENT OF TRANSPORTATION			DRAINAGE CROSS SECTIONS	SHEET NO.
DATE	DESCRIPTION	DATE	DESCRIPTION	JUSTIN RICHARD CHRISTENSEN, P.E. LICENSE NUMBER: 83288 AIM ENGINEERING & SURVEYING 201 EAST KENNEDY BLVD, STE. 1800 TAMPA, FLORIDA 33602	ROAD NO.	COUNTY	FINANCIAL PROJECT ID		
					SUNSHINE	LEE			128

THE OFFICIAL RECORD OF THIS SHEET IS THE ELECTRONIC FILE DIGITALLY SIGNED AND SEALED UNDER RULE 61G15-23.004, F.A.C.

3/29/2023 1:31:11 PM jchristensen
c:\pwworkingdir\kca-pw.hentley.com_kca-pw-01\josh langford\vdms39007\DRXSRD02.dgn

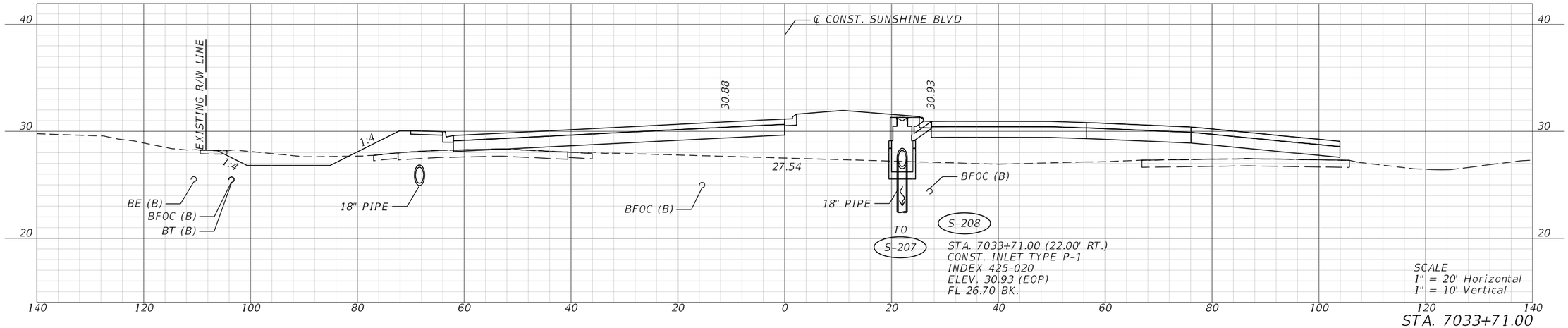

STA. 7033+71.00

S-208

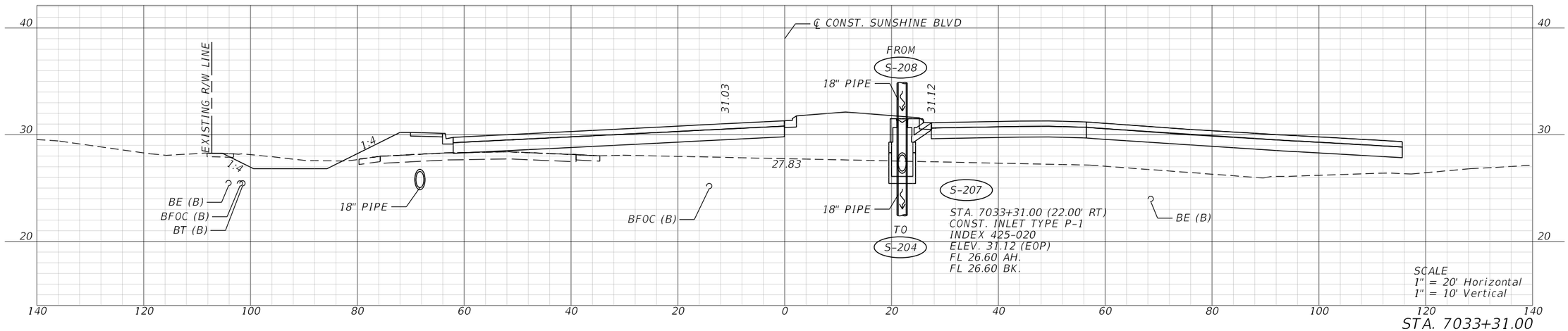

STA. 7033+31.00

S-207

REVISIONS				ENGINEER OF RECORD	LEE COUNTY DEPARTMENT OF TRANSPORTATION			DRAINAGE CROSS SECTIONS	SHEET NO.
DATE	DESCRIPTION	DATE	DESCRIPTION	JUSTIN RICHARD CHRISTENSEN, P.E. LICENSE NUMBER: 83288 AIM ENGINEERING & SURVEYING 201 EAST KENNEDY BLVD, STE. 1800 TAMPA, FLORIDA 33602	ROAD NO.	COUNTY	FINANCIAL PROJECT ID		129
					SUNSHINE	LEE			

THE OFFICIAL RECORD OF THIS SHEET IS THE ELECTRONIC FILE DIGITALLY SIGNED AND SEALED UNDER RULE 61G15-23.004, F.A.C.

3/29/2023 1:31:13 PM jchristensen
C:\pwworkingdir\kca-pw.bentley.com_kca-pw-01\josh langford\dms39007\DRXSRD02.dgn

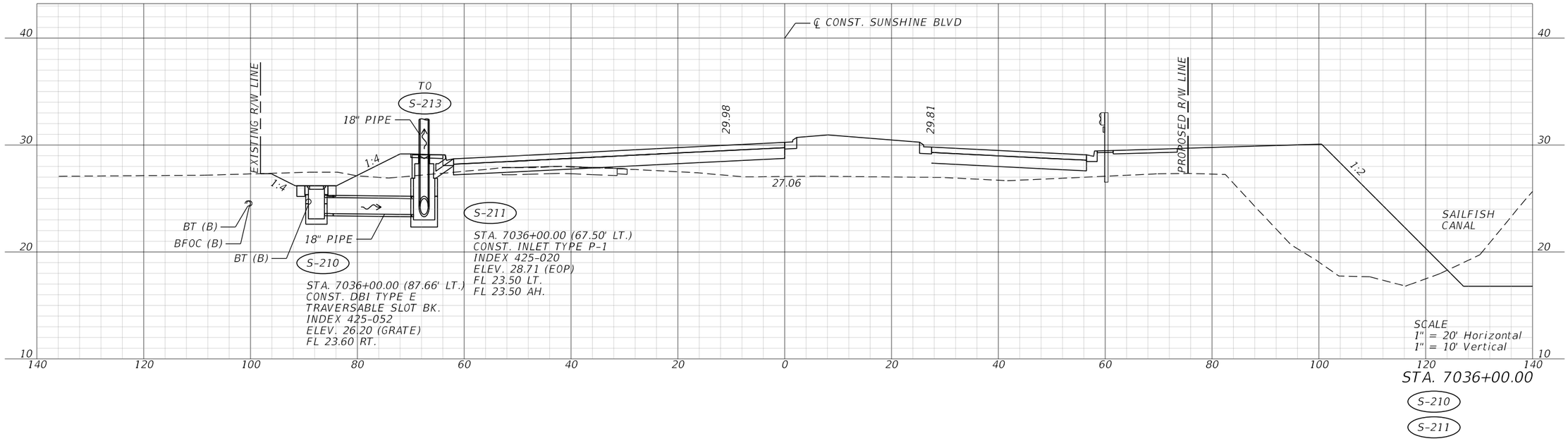

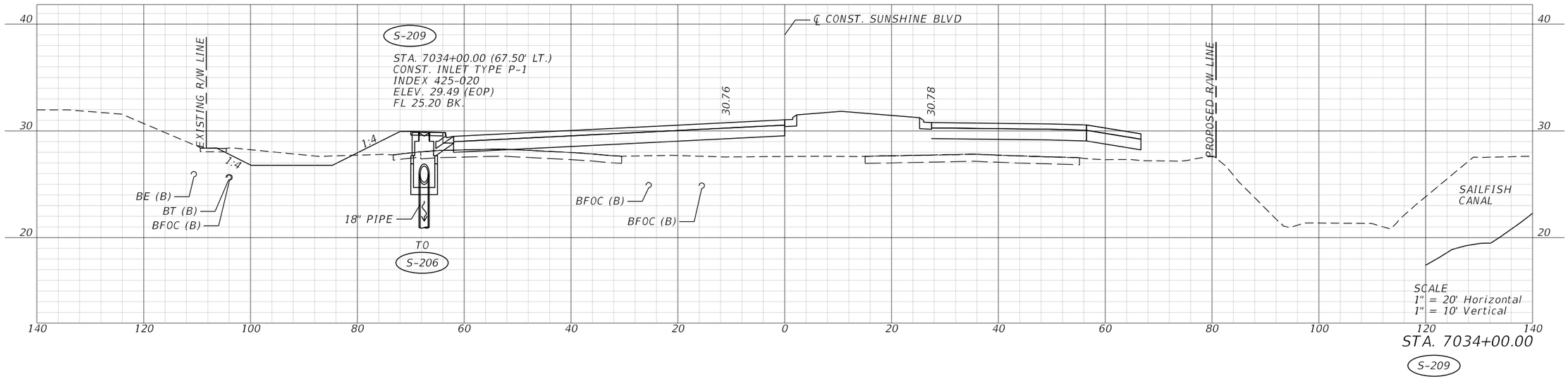

REVISIONS				ENGINEER OF RECORD	LEE COUNTY DEPARTMENT OF TRANSPORTATION			DRAINAGE CROSS SECTIONS	SHEET NO.
DATE	DESCRIPTION	DATE	DESCRIPTION	JUSTIN RICHARD CHRISTENSEN, P.E. LICENSE NUMBER: 83288 AIM ENGINEERING & SURVEYING 201 EAST KENNEDY BLVD, STE. 1800 TAMPA, FLORIDA 33602	ROAD NO.	COUNTY	FINANCIAL PROJECT ID		130
					SUNSHINE	LEE			

THE OFFICIAL RECORD OF THIS SHEET IS THE ELECTRONIC FILE DIGITALLY SIGNED AND SEALED UNDER RULE 61G15-23.004, F.A.C.

3/29/2023 1:31:15 PM jchristensen
c:\pwworkingdir\kca-pw.bentley.com_kca-pw-01\josh langford\dms39007\DRXSRD02.dgn

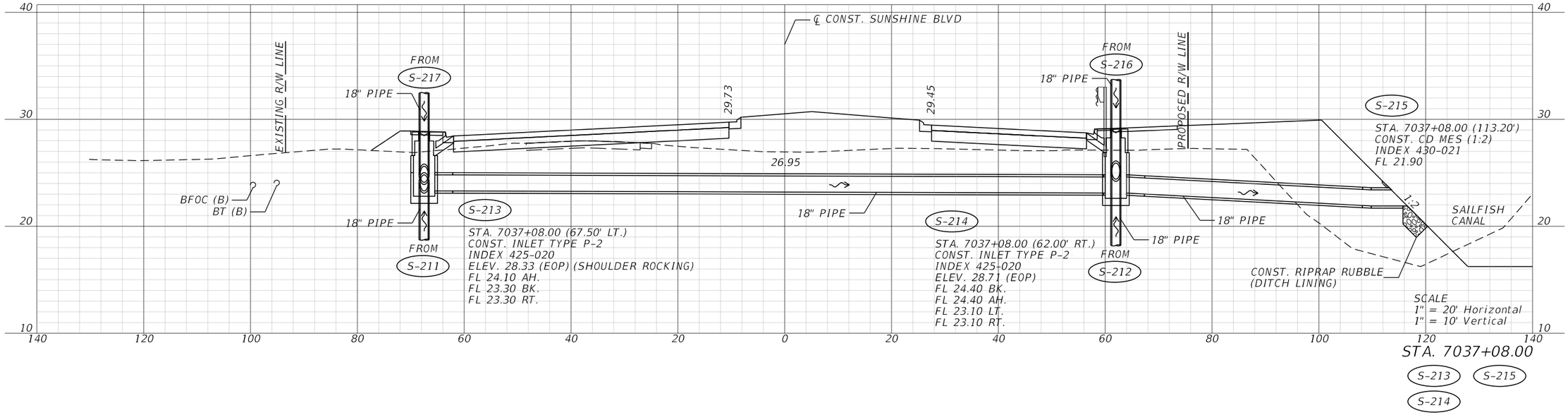

STA. 7037+08.00

S-213 S-215 S-214

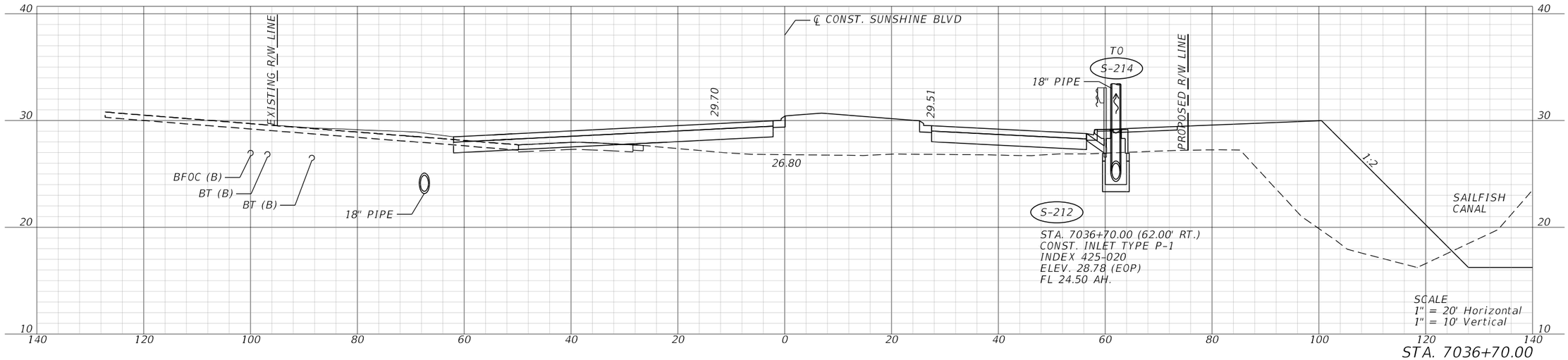

STA. 7036+70.00

S-212

REVISIONS				ENGINEER OF RECORD	LEE COUNTY DEPARTMENT OF TRANSPORTATION			DRAINAGE CROSS SECTIONS	SHEET NO.
DATE	DESCRIPTION	DATE	DESCRIPTION	JUSTIN RICHARD CHRISTENSEN, P.E. LICENSE NUMBER: 83288 AIM ENGINEERING & SURVEYING 201 EAST KENNEDY BLVD, STE. 1800 TAMPA, FLORIDA 33602	ROAD NO.	COUNTY	FINANCIAL PROJECT ID		131
					SUNSHINE	LEE			

3/29/2023 1:31:18 PM jchristensen
C:\pwworkingdir\kca-pw.bentley.com_kca-pw-01\josh langford\dms39007\DRXSRD02.dgn

THE OFFICIAL RECORD OF THIS SHEET IS THE ELECTRONIC FILE DIGITALLY SIGNED AND SEALED UNDER RULE 61G15-23.004, F.A.C.

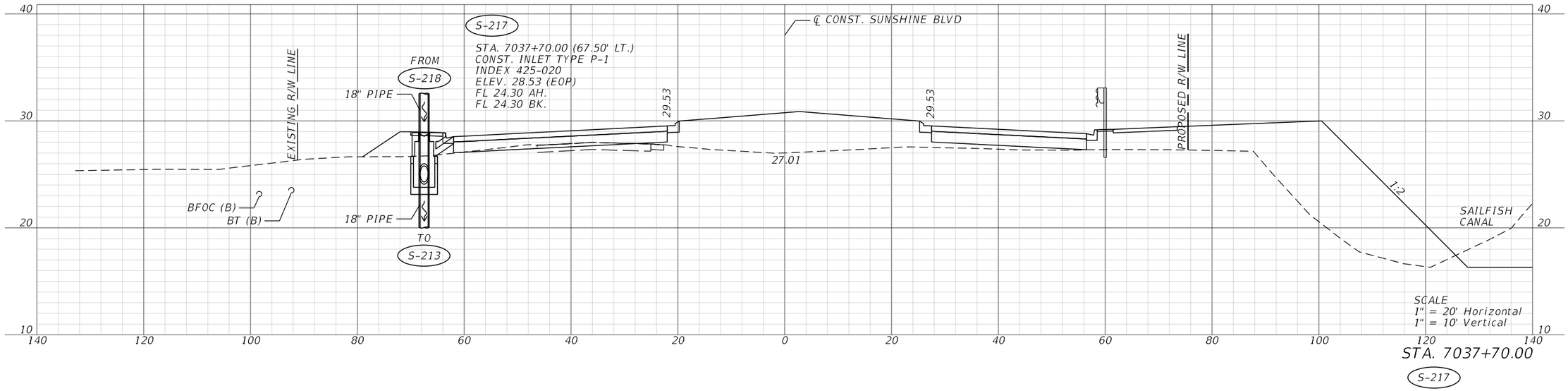

STA. 7037+70.00

S-217

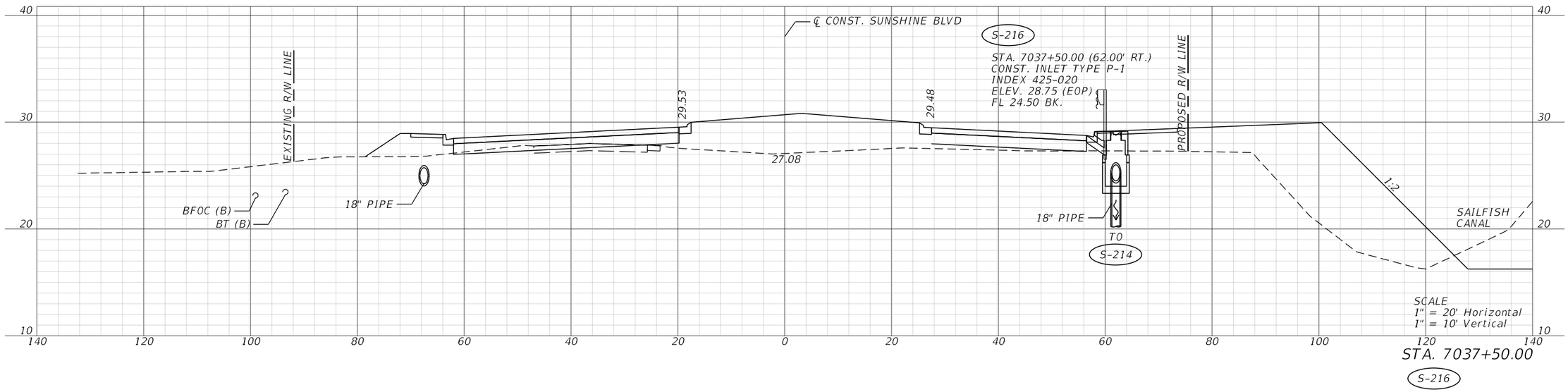

STA. 7037+50.00

S-216

REVISIONS				ENGINEER OF RECORD	LEE COUNTY DEPARTMENT OF TRANSPORTATION			DRAINAGE CROSS SECTIONS	SHEET NO.
DATE	DESCRIPTION	DATE	DESCRIPTION	JUSTIN RICHARD CHRISTENSEN, P.E. LICENSE NUMBER: 83288 AIM ENGINEERING & SURVEYING 201 EAST KENNEDY BLVD, STE. 1800 TAMPA, FLORIDA 33602	ROAD NO.	COUNTY	FINANCIAL PROJECT ID		132
					SUNSHINE	LEE			

THE OFFICIAL RECORD OF THIS SHEET IS THE ELECTRONIC FILE DIGITALLY SIGNED AND SEALED UNDER RULE 61G15-23.004, F.A.C.

3/29/2023 1:31:20 PM jchristensen
C:\pwworkingdir\kca-pw.bentley.com_kca-pw-01\josh langford\dms39007\DRXSRD02.dgn

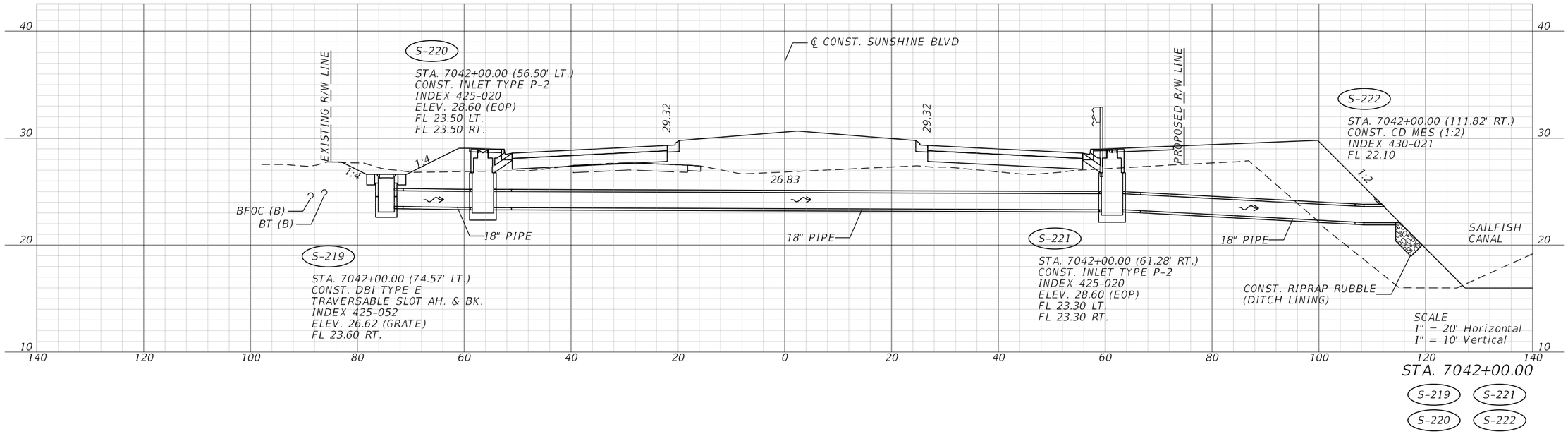

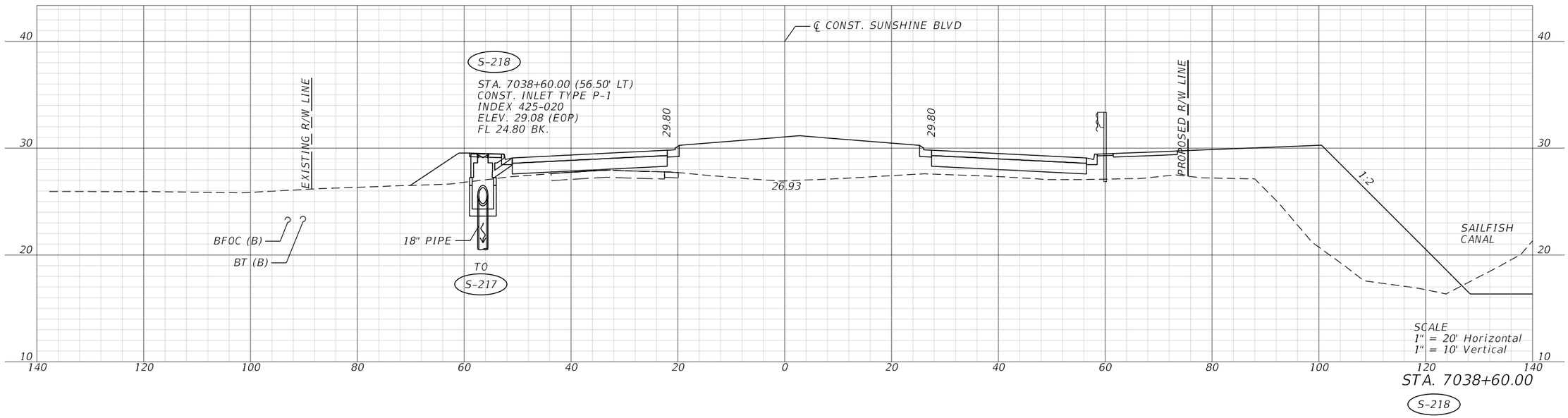

REVISIONS			
DATE	DESCRIPTION	DATE	DESCRIPTION

ENGINEER OF RECORD

JUSTIN RICHARD CHRISTENSEN, P.E.
LICENSE NUMBER: 83288
AIM ENGINEERING & SURVEYING
201 EAST KENNEDY BLVD, STE. 1800
TAMPA, FLORIDA 33602

LEE COUNTY
DEPARTMENT OF TRANSPORTATION

ROAD NO.	COUNTY	FINANCIAL PROJECT ID
SUNSHINE	LEE	

DRAINAGE CROSS SECTIONS

SHEET NO.
133

THE OFFICIAL RECORD OF THIS SHEET IS THE ELECTRONIC FILE DIGITALLY SIGNED AND SEALED UNDER RULE 61G15-23.004, F.A.C.

3/29/2023 1:31:23 PM jchristensen
C:\pwworkingdir\kca-pw.bentley.com_kca-pw-01\josh.langford\dms39007\DRXSRD02.dgn

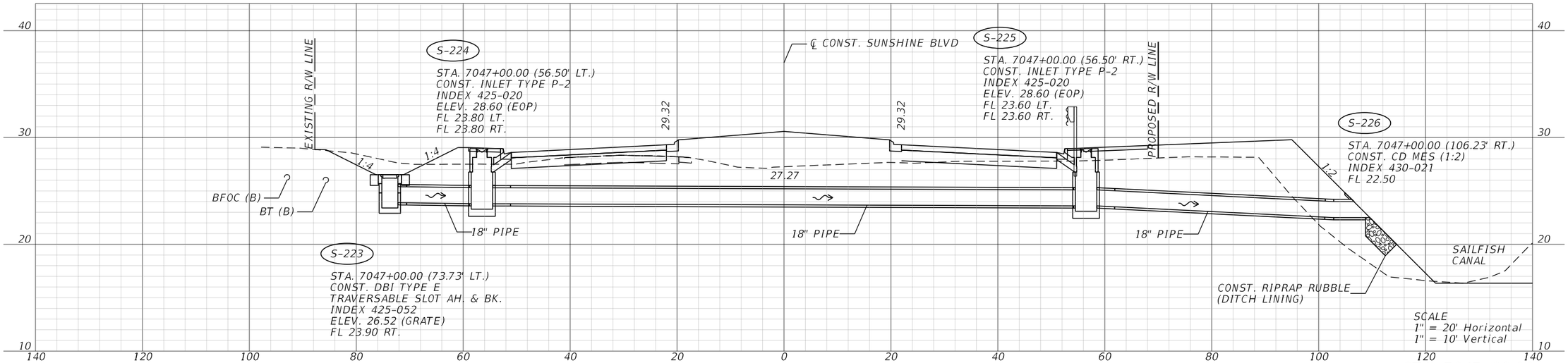

STA. 7047+00.00

S-223 S-225

S-224 S-226

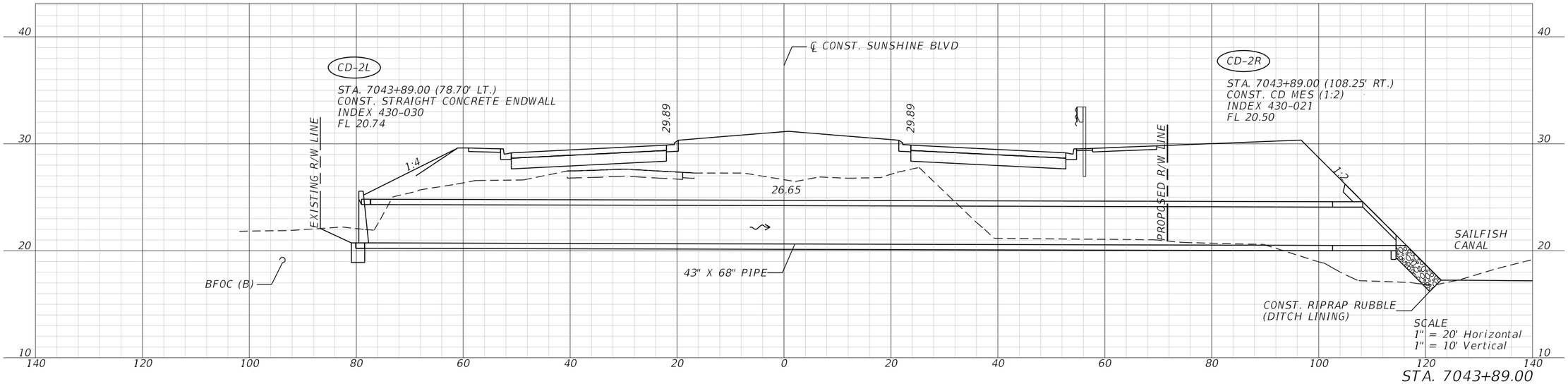

STA. 7043+89.00

CD-2L

CD-2R

REVISIONS				ENGINEER OF RECORD	LEE COUNTY DEPARTMENT OF TRANSPORTATION			DRAINAGE CROSS SECTIONS	SHEET NO.
DATE	DESCRIPTION	DATE	DESCRIPTION	JUSTIN RICHARD CHRISTENSEN, P.E. LICENSE NUMBER: 83288 AIM ENGINEERING & SURVEYING 201 EAST KENNEDY BLVD, STE. 1800 TAMPA, FLORIDA 33602	ROAD NO.	COUNTY	FINANCIAL PROJECT ID		134
					SUNSHINE	LEE			

THE OFFICIAL RECORD OF THIS SHEET IS THE ELECTRONIC FILE DIGITALLY SIGNED AND SEALED UNDER RULE 61G15-23.004, F.A.C.

3/29/2023 1:31:26 PM jchristensen
c:\pwworkingdir\kca-pw.bentley.com_kca-pw-01\josh langford\dms39007\DRXSRD02.dgn

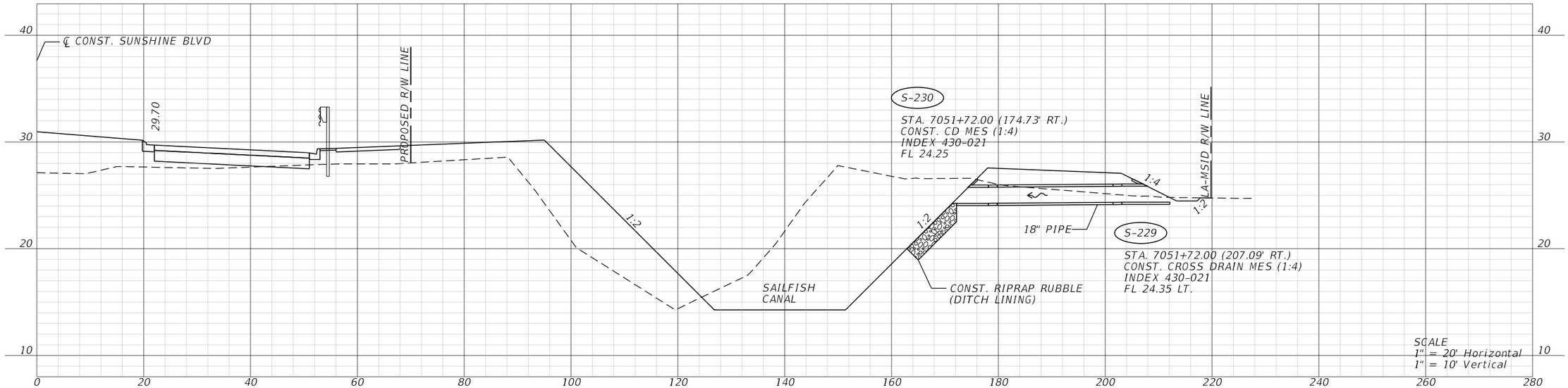

STA. 7051+72.00

S-229

S-230

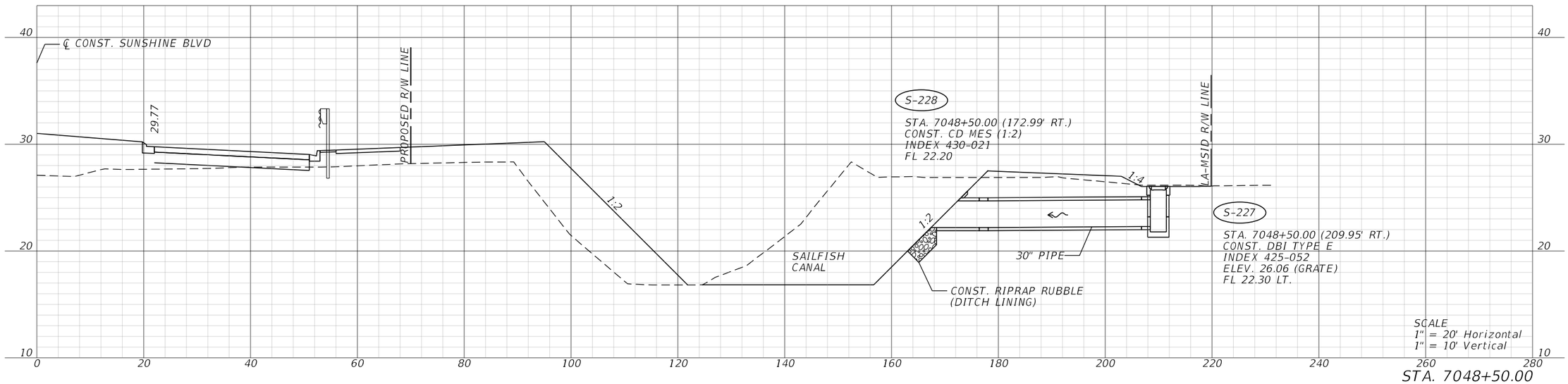

STA. 7048+50.00

S-227

S-228

REVISIONS				ENGINEER OF RECORD	LEE COUNTY DEPARTMENT OF TRANSPORTATION			DRAINAGE CROSS SECTIONS	SHEET NO.
DATE	DESCRIPTION	DATE	DESCRIPTION	JUSTIN RICHARD CHRISTENSEN, P.E. LICENSE NUMBER: 83288 AIM ENGINEERING & SURVEYING 201 EAST KENNEDY BLVD, STE. 1800 TAMPA, FLORIDA 33602	ROAD NO.	COUNTY	FINANCIAL PROJECT ID		135
					SUNSHINE	LEE			

THE OFFICIAL RECORD OF THIS SHEET IS THE ELECTRONIC FILE DIGITALLY SIGNED AND SEALED UNDER RULE 61G15-23.004, F.A.C.

3/29/2023 1:31:27 PM jchristensen
C:\pwworkingdir\kca-pw.bentley.com_kca-pw-01\josh langford\dms39007\DRXSRD02.dgn

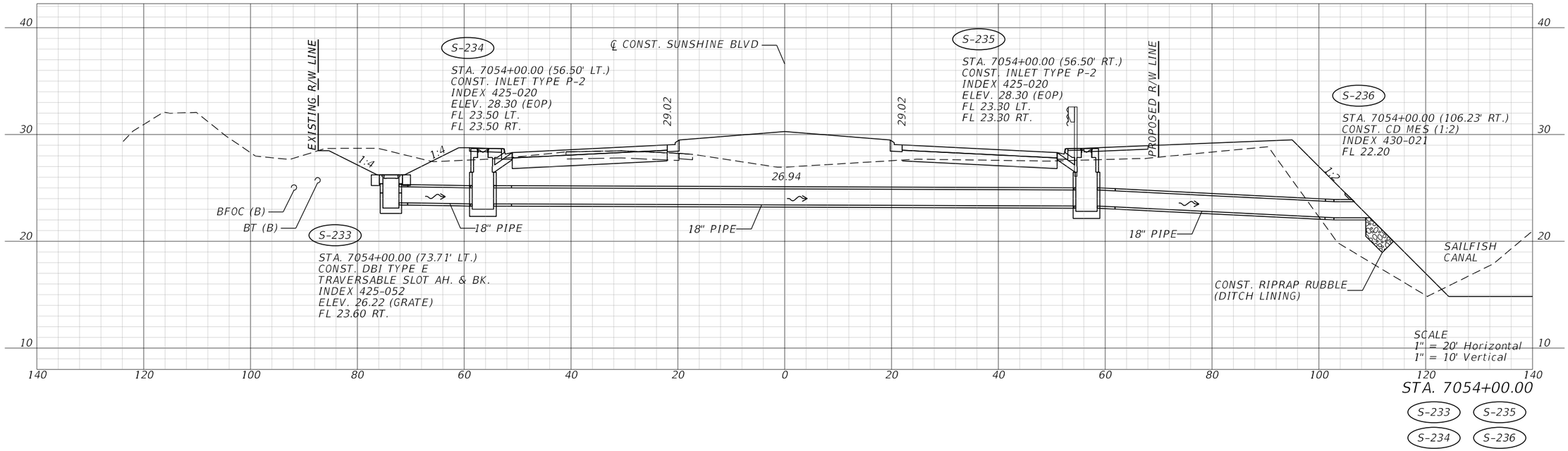

STA. 7054+00.00

S-233 S-235 S-234 S-236

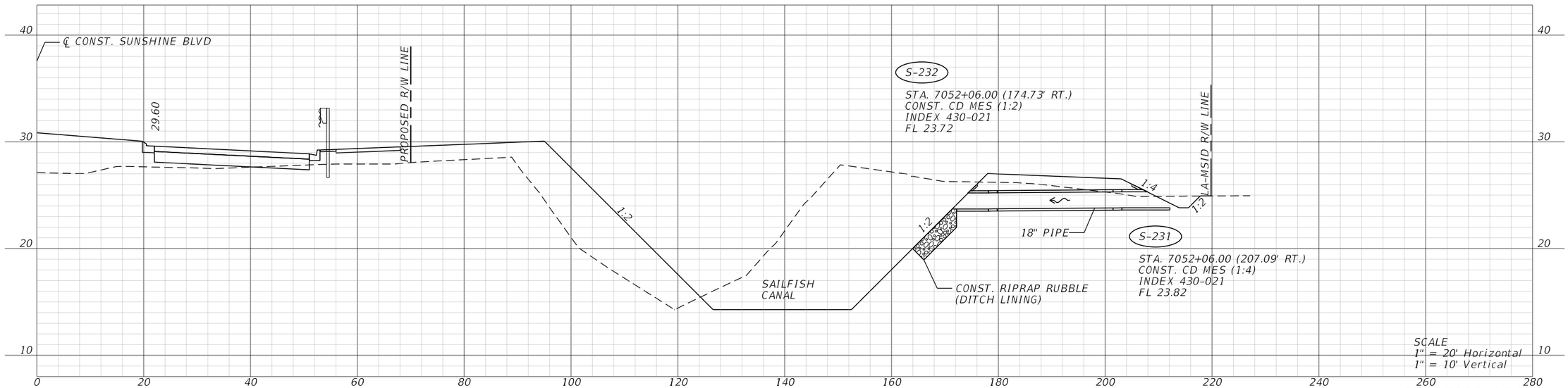

STA. 7052+06.00

S-231 S-232

REVISIONS				ENGINEER OF RECORD	LEE COUNTY DEPARTMENT OF TRANSPORTATION			DRAINAGE CROSS SECTIONS	SHEET NO.
DATE	DESCRIPTION	DATE	DESCRIPTION	JUSTIN RICHARD CHRISTENSEN, P.E. LICENSE NUMBER: 83288 AIM ENGINEERING & SURVEYING 201 EAST KENNEDY BLVD, STE. 1800 TAMPA, FLORIDA 33602	ROAD NO.	COUNTY	FINANCIAL PROJECT ID		136
					SUNSHINE	LEE			

THE OFFICIAL RECORD OF THIS SHEET IS THE ELECTRONIC FILE DIGITALLY SIGNED AND SEALED UNDER RULE 61G15-23.004, F.A.C.

3/29/2023 1:31:29 PM jchristensen
c:\pwworkingdir\kca-pw.hentley.com_kca-pw-01\josh langford\dms39007\DRXSRD02.dgn

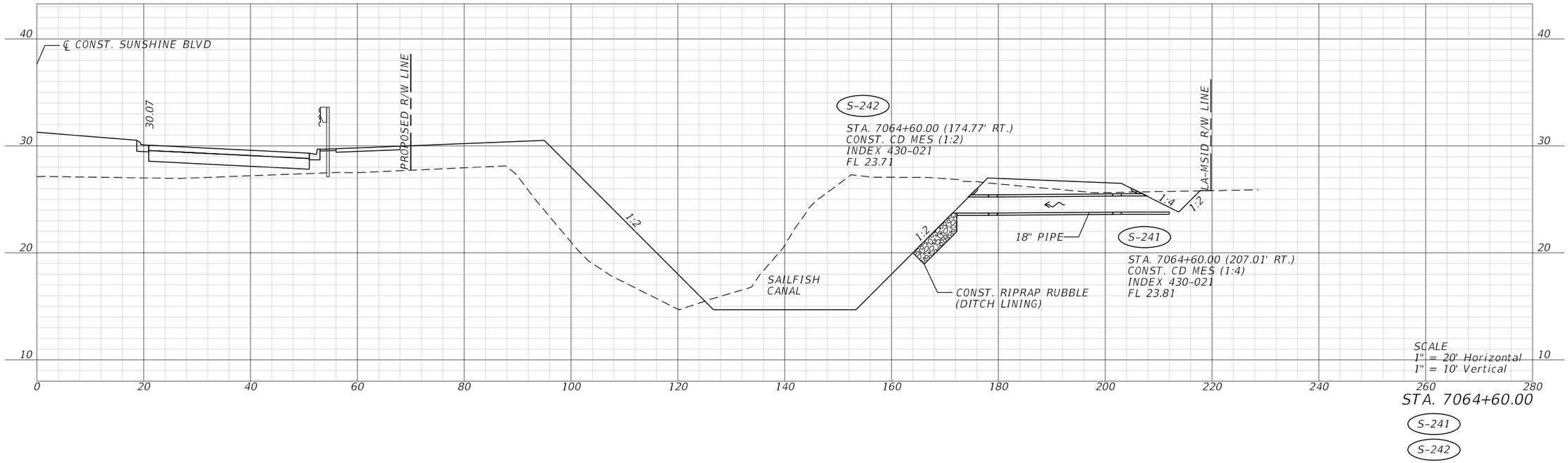

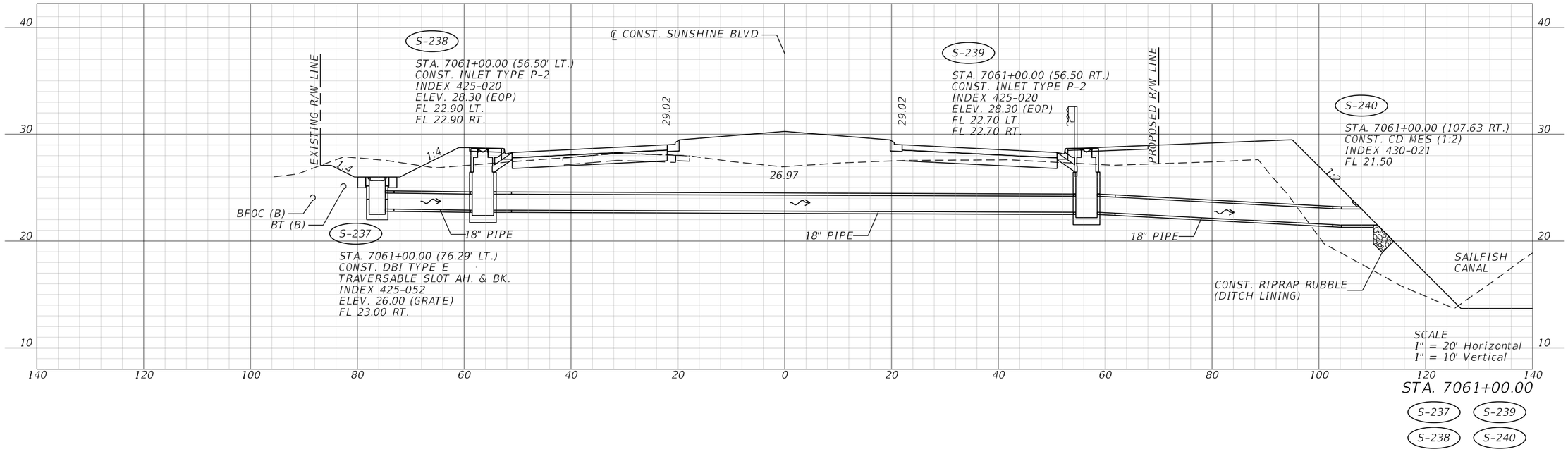

REVISIONS				ENGINEER OF RECORD	LEE COUNTY DEPARTMENT OF TRANSPORTATION			DRAINAGE CROSS SECTIONS	SHEET NO.
DATE	DESCRIPTION	DATE	DESCRIPTION	JUSTIN RICHARD CHRISTENSEN, P.E. LICENSE NUMBER: 83288 AIM ENGINEERING & SURVEYING 201 EAST KENNEDY BLVD, STE. 1800 TAMPA, FLORIDA 33602	ROAD NO.	COUNTY	FINANCIAL PROJECT ID		137
					SUNSHINE	LEE			

3/29/2023 1:31:31 PM jchristensen
C:\pwworkingdir\kca-pw.bentley.com_kca-pw-01\josh langford\dms39007\DRXSRD02.dgn

THE OFFICIAL RECORD OF THIS SHEET IS THE ELECTRONIC FILE DIGITALLY SIGNED AND SEALED UNDER RULE 61G15-23.004, F.A.C.

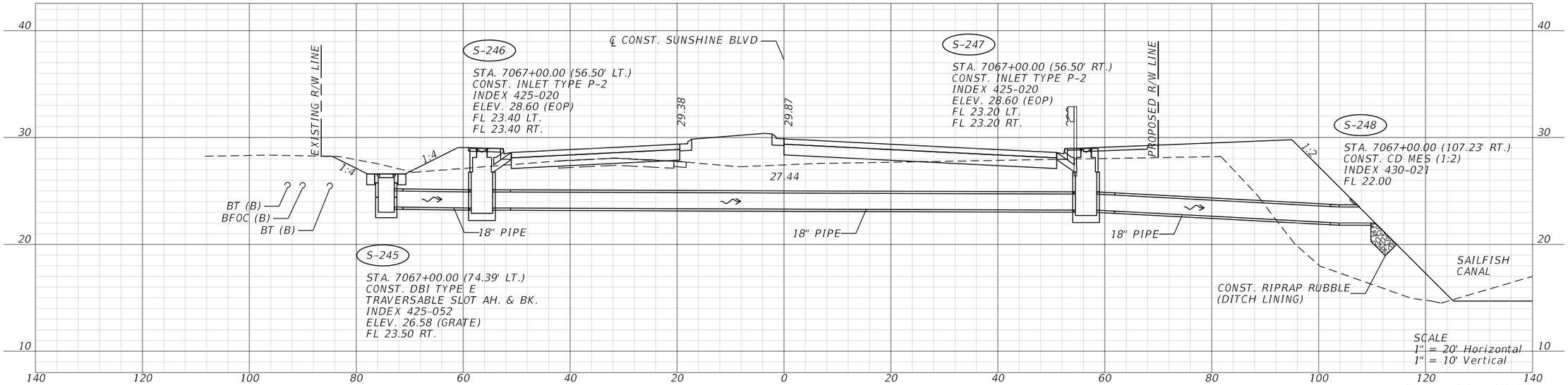

STA. 7067+00.00

S-245 S-247

S-246 S-248

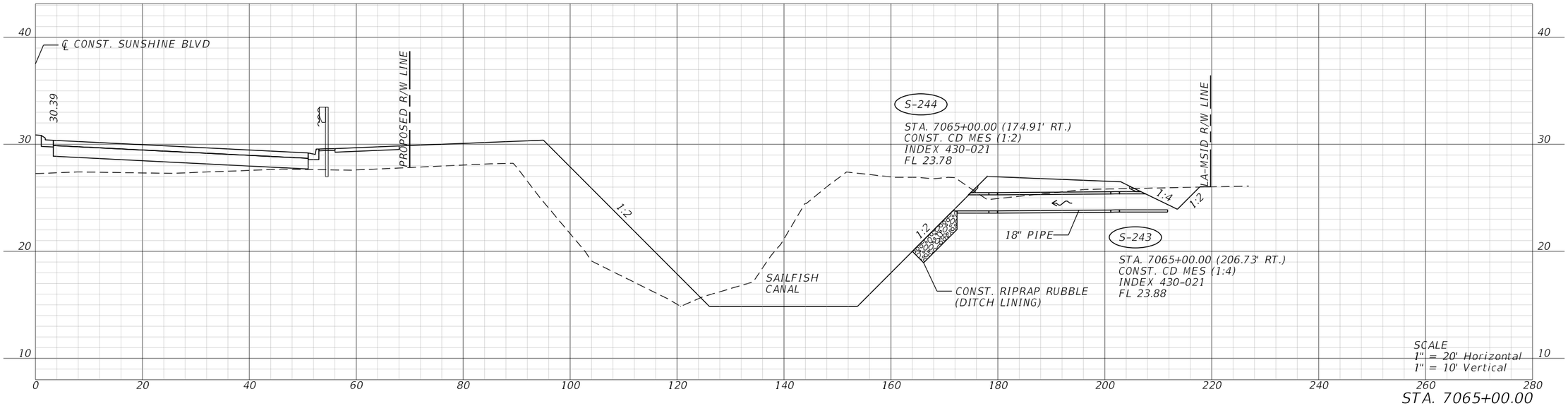

STA. 7065+00.00

S-243

S-244

REVISIONS				ENGINEER OF RECORD	LEE COUNTY DEPARTMENT OF TRANSPORTATION			DRAINAGE CROSS SECTIONS	SHEET NO.
DATE	DESCRIPTION	DATE	DESCRIPTION	JUSTIN RICHARD CHRISTENSEN, P.E. LICENSE NUMBER: 83288 AIM ENGINEERING & SURVEYING 201 EAST KENNEDY BLVD, STE. 1800 TAMPA, FLORIDA 33602	ROAD NO.	COUNTY	FINANCIAL PROJECT ID		
					SUNSHINE	LEE			138

THE OFFICIAL RECORD OF THIS SHEET IS THE ELECTRONIC FILE DIGITALLY SIGNED AND SEALED UNDER RULE 61G15-23.004, F.A.C.

3/29/2023 1:31:34 PM jchristensen
c:\pwworkingdir\kca-pw.bentley.com_kca-pw-01\josh.langford\dms39007\DRXSRD02.dgn

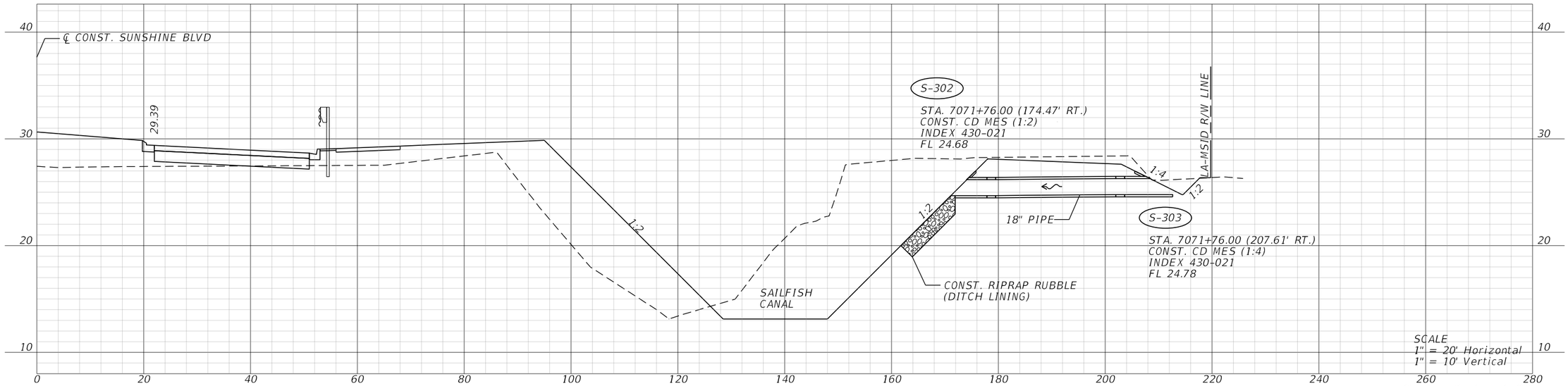

SCALE
1" = 20' Horizontal
1" = 10' Vertical

STA. 7071+76.00

S-302

S-303

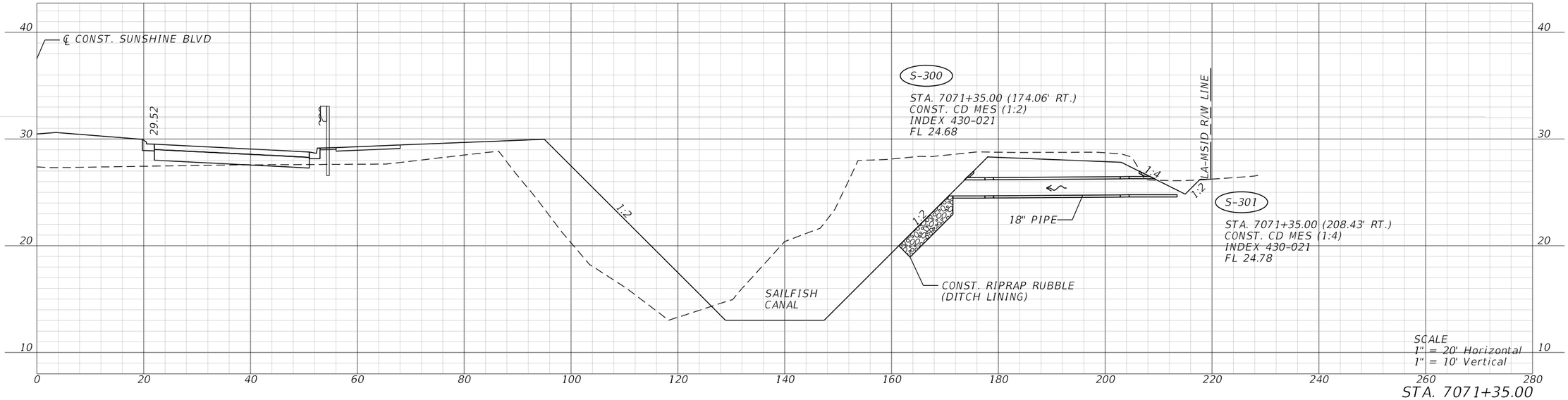

SCALE
1" = 20' Horizontal
1" = 10' Vertical

STA. 7071+35.00

S-300

S-301

REVISIONS				ENGINEER OF RECORD	LEE COUNTY DEPARTMENT OF TRANSPORTATION			DRAINAGE CROSS SECTIONS	SHEET NO.
DATE	DESCRIPTION	DATE	DESCRIPTION	JUSTIN RICHARD CHRISTENSEN, P.E. LICENSE NUMBER: 83288 AIM ENGINEERING & SURVEYING 201 EAST KENNEDY BLVD, STE. 1800 TAMPA, FLORIDA 33602	ROAD NO.	COUNTY	FINANCIAL PROJECT ID		
					SUNSHINE	LEE			139

3/29/2023 1:32:10 PM jchristensen
c:\pwworkingdir\kca-pw.hentley.com_kca-pw-01\josh langford\dms39007\DRXSRD03.dgn

THE OFFICIAL RECORD OF THIS SHEET IS THE ELECTRONIC FILE DIGITALLY SIGNED AND SEALED UNDER RULE 61G15-23.004, F.A.C.

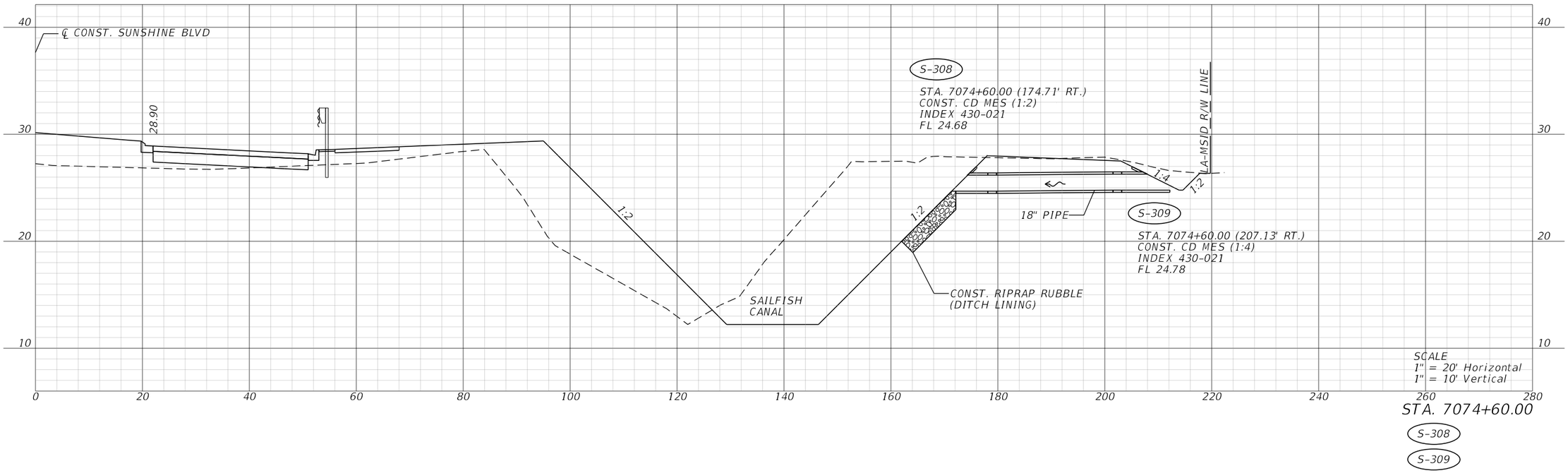

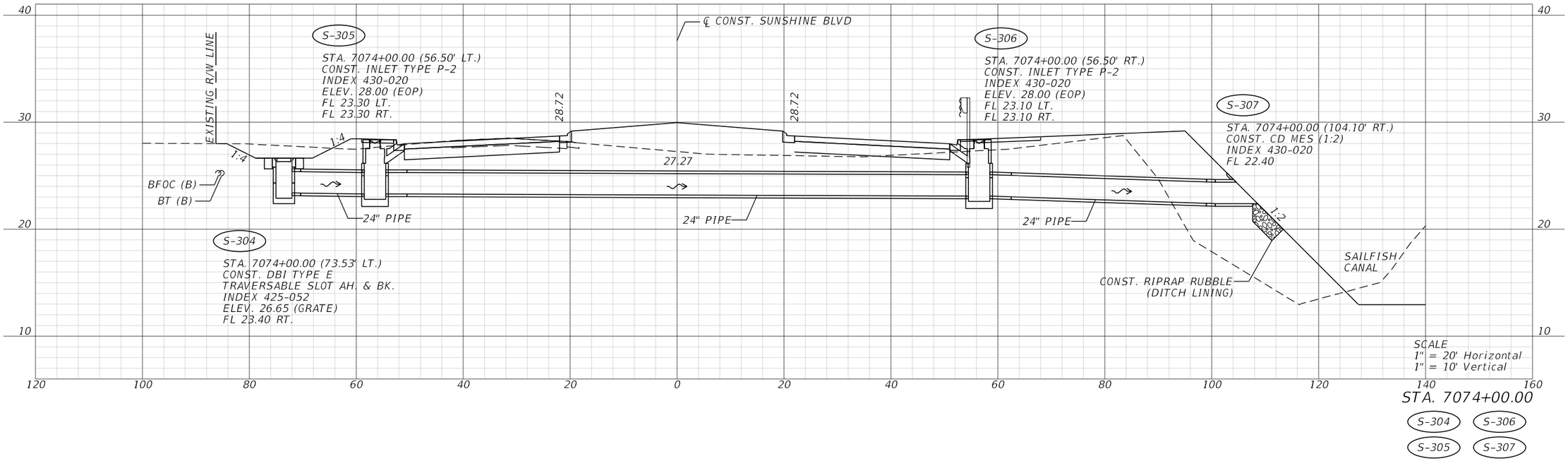

REVISIONS				ENGINEER OF RECORD	LEE COUNTY DEPARTMENT OF TRANSPORTATION			DRAINAGE CROSS SECTIONS	SHEET NO.
DATE	DESCRIPTION	DATE	DESCRIPTION	JUSTIN RICHARD CHRISTENSEN, P.E. LICENSE NUMBER: 83288 AIM ENGINEERING & SURVEYING 201 EAST KENNEDY BLVD, STE. 1800 TAMPA, FLORIDA 33602	ROAD NO.	COUNTY	FINANCIAL PROJECT ID		
					SUNSHINE	LEE			140

3/29/2023 1:32:26 PM jchristensen
c:\pwworkingdir\kca-pw.hentley.com_kca-pw-01\josh langford\vdms39007\DRXSRD03.dgn

THE OFFICIAL RECORD OF THIS SHEET IS THE ELECTRONIC FILE DIGITALLY SIGNED AND SEALED UNDER RULE 61G15-23.004, F.A.C.

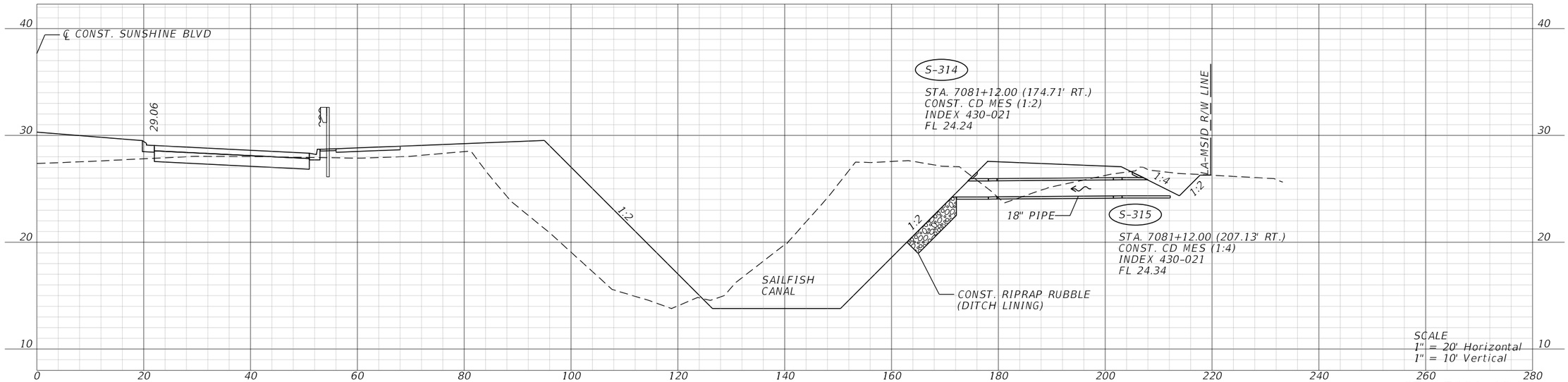

SCALE
1" = 20' Horizontal
1" = 10' Vertical

STA. 7081+12.00

S-314
S-315

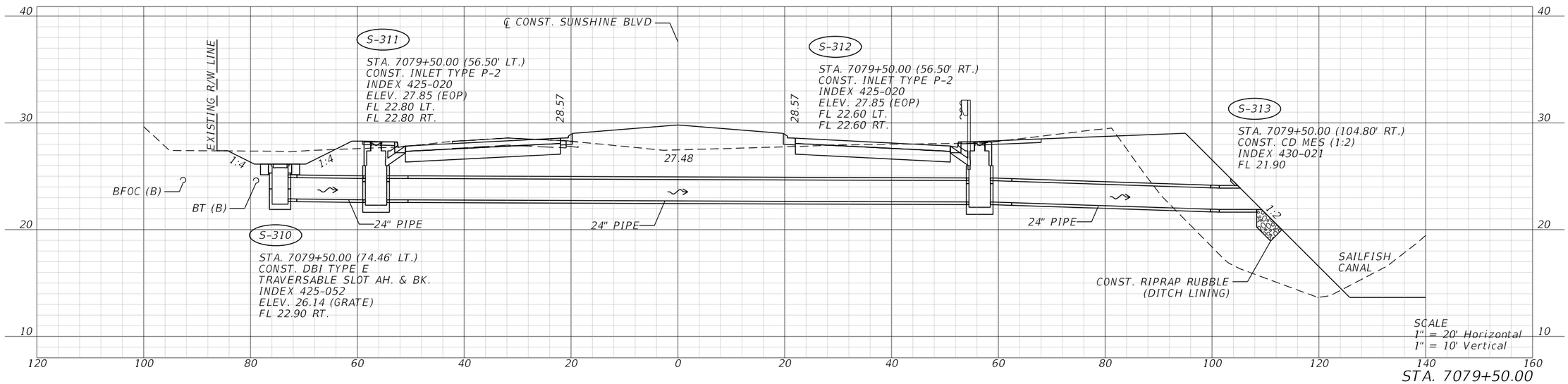

SCALE
1" = 20' Horizontal
1" = 10' Vertical

STA. 7079+50.00

S-310 S-312
S-311 S-313

REVISIONS				ENGINEER OF RECORD	LEE COUNTY DEPARTMENT OF TRANSPORTATION			DRAINAGE CROSS SECTIONS	SHEET NO.
DATE	DESCRIPTION	DATE	DESCRIPTION	JUSTIN RICHARD CHRISTENSEN, P.E. LICENSE NUMBER: 83288 AIM ENGINEERING & SURVEYING 201 EAST KENNEDY BLVD, STE. 1800 TAMPA, FLORIDA 33602	ROAD NO.	COUNTY	FINANCIAL PROJECT ID		141
					SUNSHINE	LEE			

THE OFFICIAL RECORD OF THIS SHEET IS THE ELECTRONIC FILE DIGITALLY SIGNED AND SEALED UNDER RULE 61G15-23.004, F.A.C.

3/29/2023 1:32:42 PM jchristensen
C:\pwworkingdir\kca-pw.bentley.com_kca-pw-01\josh.langford\dms39007\DRXSRD03.dgn

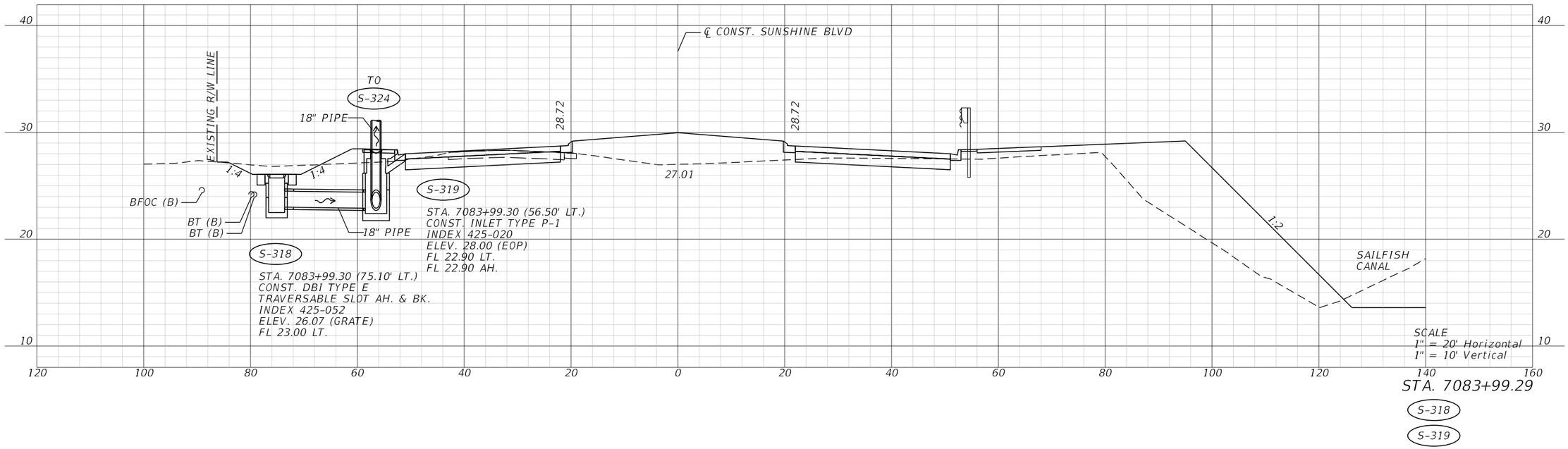

STA. 7083+99.29

S-318

S-319

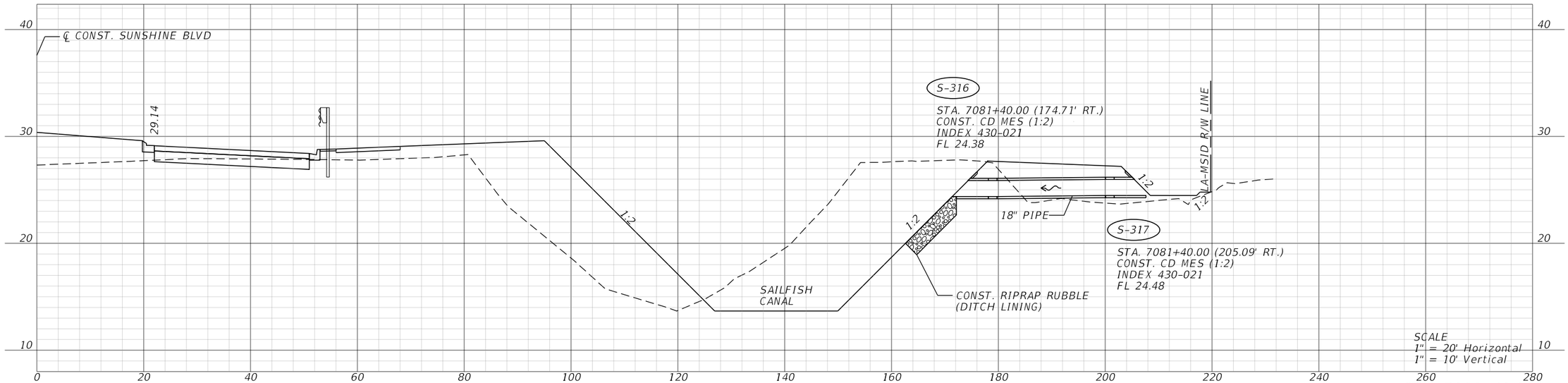

STA. 7081+40.00

S-316

S-317

REVISIONS				ENGINEER OF RECORD	LEE COUNTY DEPARTMENT OF TRANSPORTATION			DRAINAGE CROSS SECTIONS	SHEET NO.
DATE	DESCRIPTION	DATE	DESCRIPTION	JUSTIN RICHARD CHRISTENSEN, P.E. LICENSE NUMBER: 83288 AIM ENGINEERING & SURVEYING 201 EAST KENNEDY BLVD, STE. 1800 TAMPA, FLORIDA 33602	ROAD NO.	COUNTY	FINANCIAL PROJECT ID		
					SUNSHINE	LEE			142

THE OFFICIAL RECORD OF THIS SHEET IS THE ELECTRONIC FILE DIGITALLY SIGNED AND SEALED UNDER RULE 61G15-23.004, F.A.C.

3/29/2023 1:32:57 PM jchristensen
c:\pwworkingdir\kca-pw.bentley.com_kca-pw-01\josh langford\dms39007\DRXSRD03.dgn

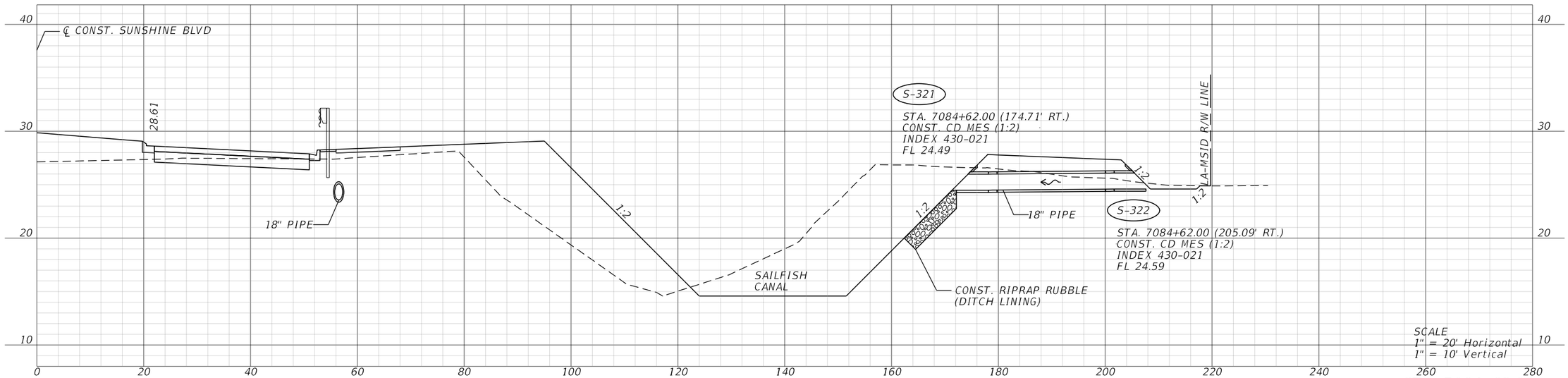

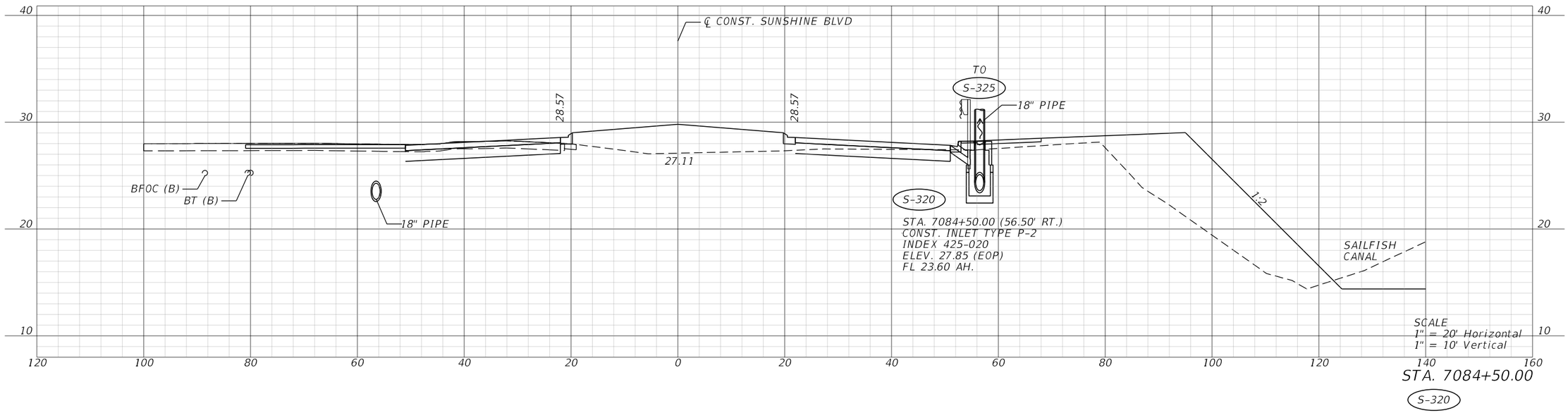

REVISIONS				ENGINEER OF RECORD	LEE COUNTY DEPARTMENT OF TRANSPORTATION			DRAINAGE CROSS SECTIONS	SHEET NO.
DATE	DESCRIPTION	DATE	DESCRIPTION	JUSTIN RICHARD CHRISTENSEN, P.E. LICENSE NUMBER: 83288 AIM ENGINEERING & SURVEYING 201 EAST KENNEDY BLVD, STE. 1800 TAMPA, FLORIDA 33602	ROAD NO.	COUNTY	FINANCIAL PROJECT ID		143
					SUNSHINE	LEE			

THE OFFICIAL RECORD OF THIS SHEET IS THE ELECTRONIC FILE DIGITALLY SIGNED AND SEALED UNDER RULE 61G15-23.004, F.A.C.

3/29/2023 1:33:13 PM jchristensen
C:\pwworkingdir\kca-pw.bentley.com_kca-pw-01\josh langford\dms39007\DRXSRD03.dgn

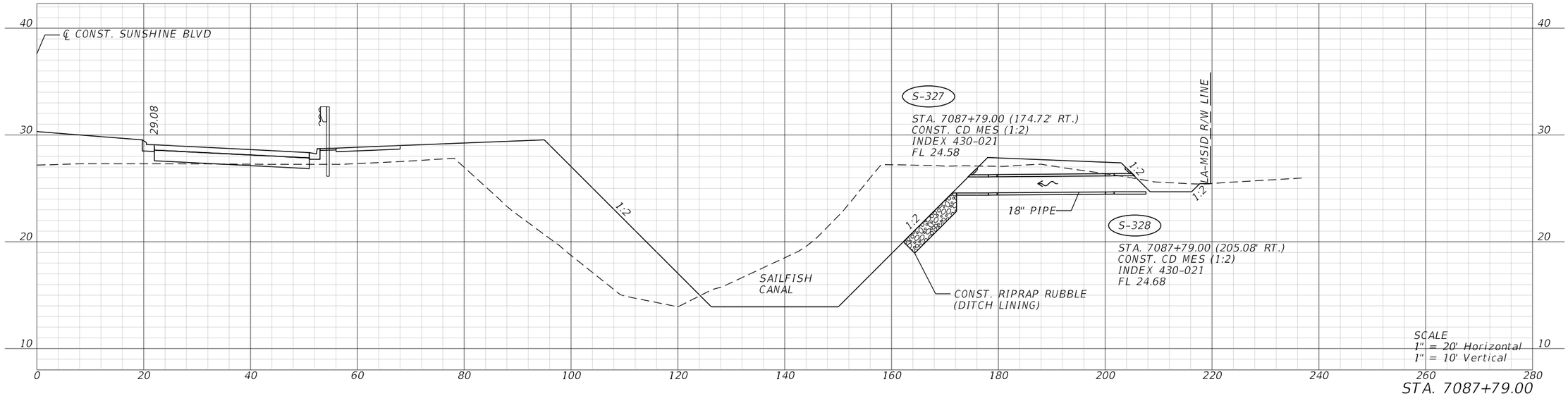

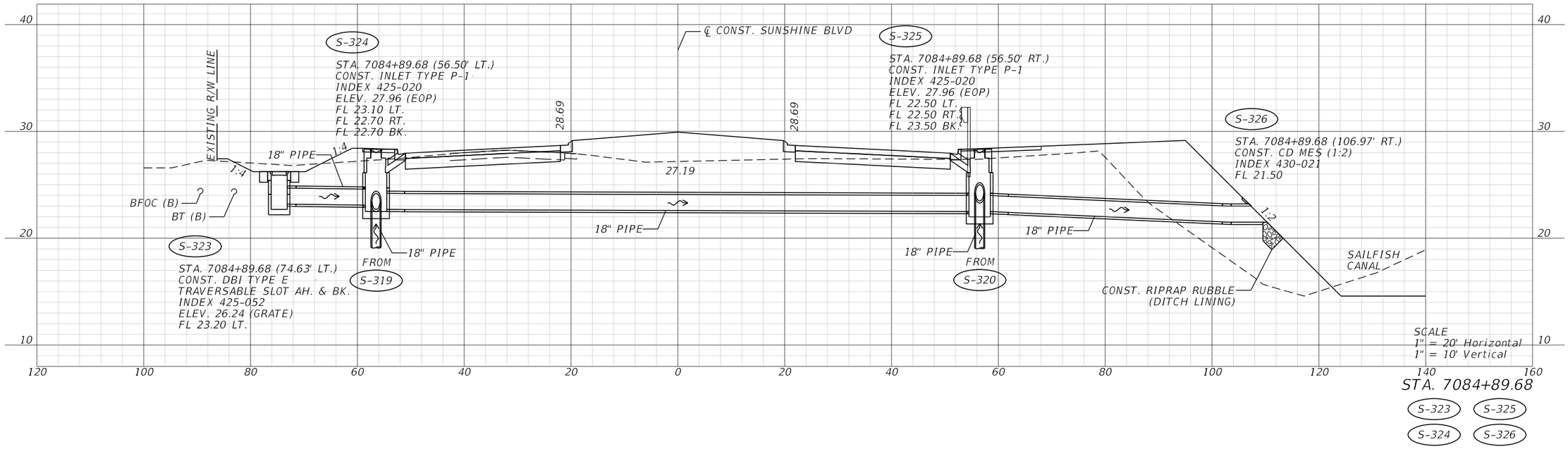

REVISIONS			
DATE	DESCRIPTION	DATE	DESCRIPTION

ENGINEER OF RECORD

JUSTIN RICHARD CHRISTENSEN, P.E.
LICENSE NUMBER: 83288
AIM ENGINEERING & SURVEYING
201 EAST KENNEDY BLVD, STE. 1800
TAMPA, FLORIDA 33602

LEE COUNTY
DEPARTMENT OF TRANSPORTATION

ROAD NO.	COUNTY	FINANCIAL PROJECT ID
SUNSHINE	LEE	

DRAINAGE CROSS SECTIONS

SHEET NO. 144

THE OFFICIAL RECORD OF THIS SHEET IS THE ELECTRONIC FILE DIGITALLY SIGNED AND SEALED UNDER RULE 61G15-23.004, F.A.C.

3/29/2023 1:33:30 PM jchristensen
C:\pwworkingdir\kca-pw.bentley.com_kca-pw-01\josh langford\dms39007\DRXSRD03.dgn

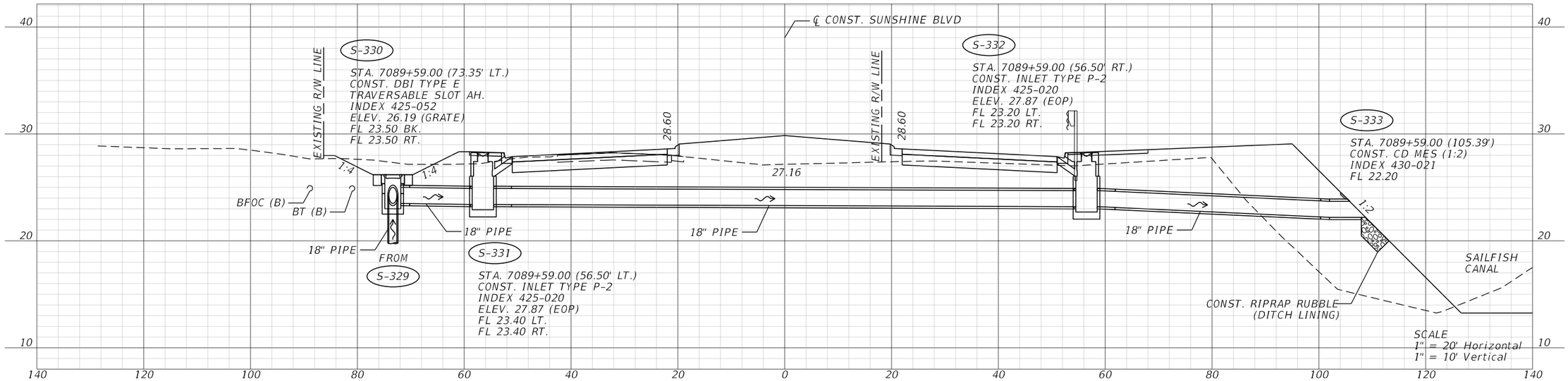

STA. 7089+59.00

S-330 S-332

S-331 S-333

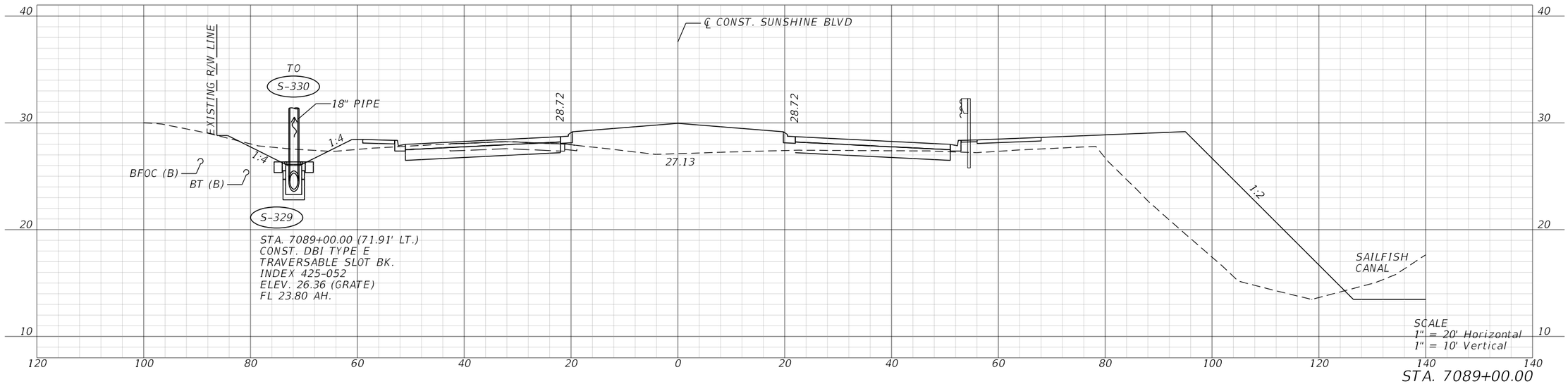

STA. 7089+00.00

S-329

REVISIONS				ENGINEER OF RECORD	LEE COUNTY DEPARTMENT OF TRANSPORTATION			DRAINAGE CROSS SECTIONS	SHEET NO.
DATE	DESCRIPTION	DATE	DESCRIPTION	JUSTIN RICHARD CHRISTENSEN, P.E. LICENSE NUMBER: 83288 AIM ENGINEERING & SURVEYING 201 EAST KENNEDY BLVD, STE. 1800 TAMPA, FLORIDA 33602	ROAD NO.	COUNTY	FINANCIAL PROJECT ID		145
					SUNSHINE	LEE			

THE OFFICIAL RECORD OF THIS SHEET IS THE ELECTRONIC FILE DIGITALLY SIGNED AND SEALED UNDER RULE 61G15-23.004, F.A.C.

3/29/2023 1:33:46 PM jchristensen
C:\pwworkingdir\kca-pw.bentley.com_kca-pw-01\josh langford\dms39007\DRXSRD03.dgn

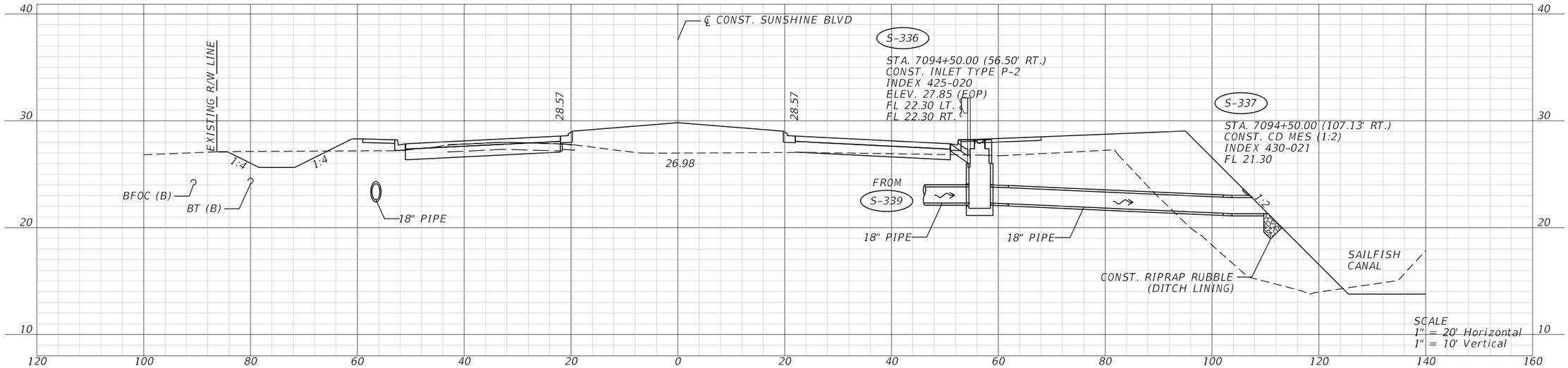

STA. 7094+50.00

S-336

S-337

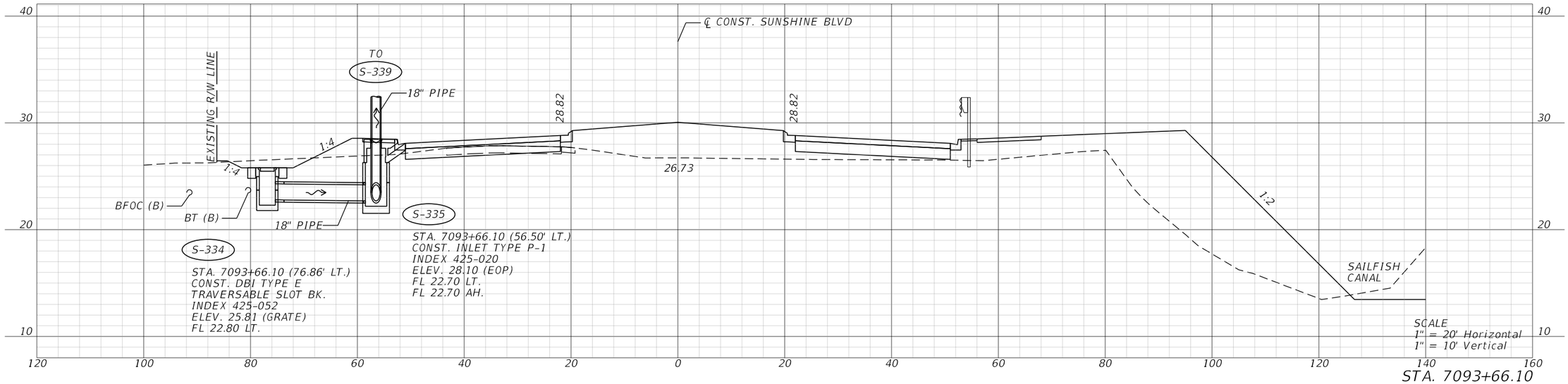

STA. 7093+66.10

S-334

S-335

REVISIONS				ENGINEER OF RECORD	LEE COUNTY DEPARTMENT OF TRANSPORTATION			DRAINAGE CROSS SECTIONS	SHEET NO.
DATE	DESCRIPTION	DATE	DESCRIPTION	JUSTIN RICHARD CHRISTENSEN, P.E. LICENSE NUMBER: 83288 AIM ENGINEERING & SURVEYING 201 EAST KENNEDY BLVD, STE. 1800 TAMPA, FLORIDA 33602	ROAD NO.	COUNTY	FINANCIAL PROJECT ID		146
					SUNSHINE	LEE			

THE OFFICIAL RECORD OF THIS SHEET IS THE ELECTRONIC FILE DIGITALLY SIGNED AND SEALED UNDER RULE 61G15-23.004, F.A.C.

3/29/2023 1:34:02 PM jchristensen
C:\pwworkingdir\kca-pw.bentley.com_kca-pw-01\josh.langford\dms39007\DRXSRD03.dgn

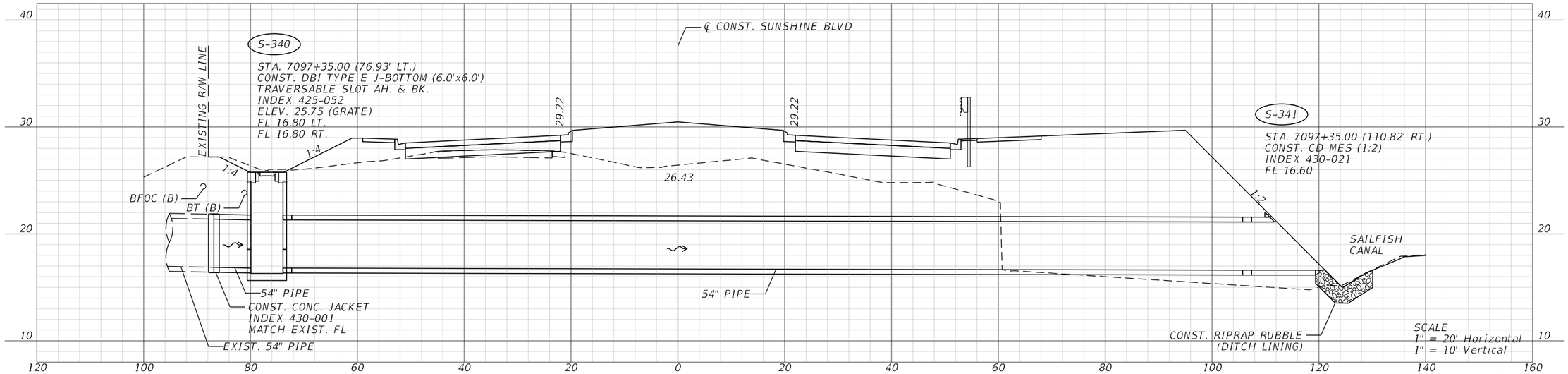

STA. 7097+35.00

S-340

S-341

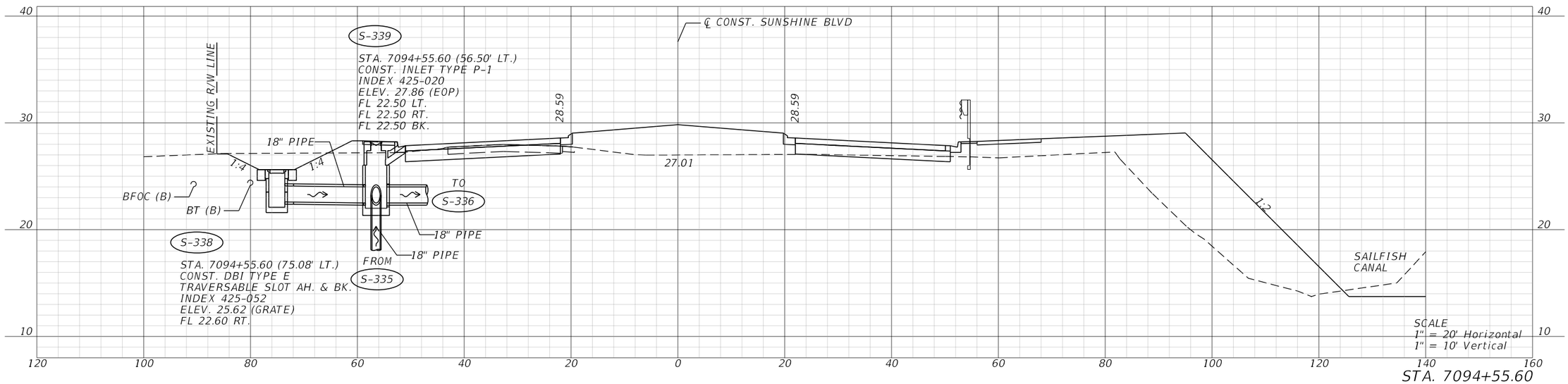

STA. 7094+55.60

S-338

S-339

REVISIONS			
DATE	DESCRIPTION	DATE	DESCRIPTION

ENGINEER OF RECORD

JUSTIN RICHARD CHRISTENSEN, P.E.
LICENSE NUMBER: 83288
AIM ENGINEERING & SURVEYING
201 EAST KENNEDY BLVD, STE. 1800
TAMPA, FLORIDA 33602

LEE COUNTY
DEPARTMENT OF TRANSPORTATION

ROAD NO.	COUNTY	FINANCIAL PROJECT ID
SUNSHINE	LEE	

DRAINAGE CROSS SECTIONS

SHEET NO. 147

THE OFFICIAL RECORD OF THIS SHEET IS THE ELECTRONIC FILE DIGITALLY SIGNED AND SEALED UNDER RULE 61G15-23.004, F.A.C.

3/29/2023 1:34:21 PM jchristensen
C:\pwworkingdir\kca-pw.bentley.com_kca-pw-01\josh.langford\dms39007\DRXSRD03.dgn

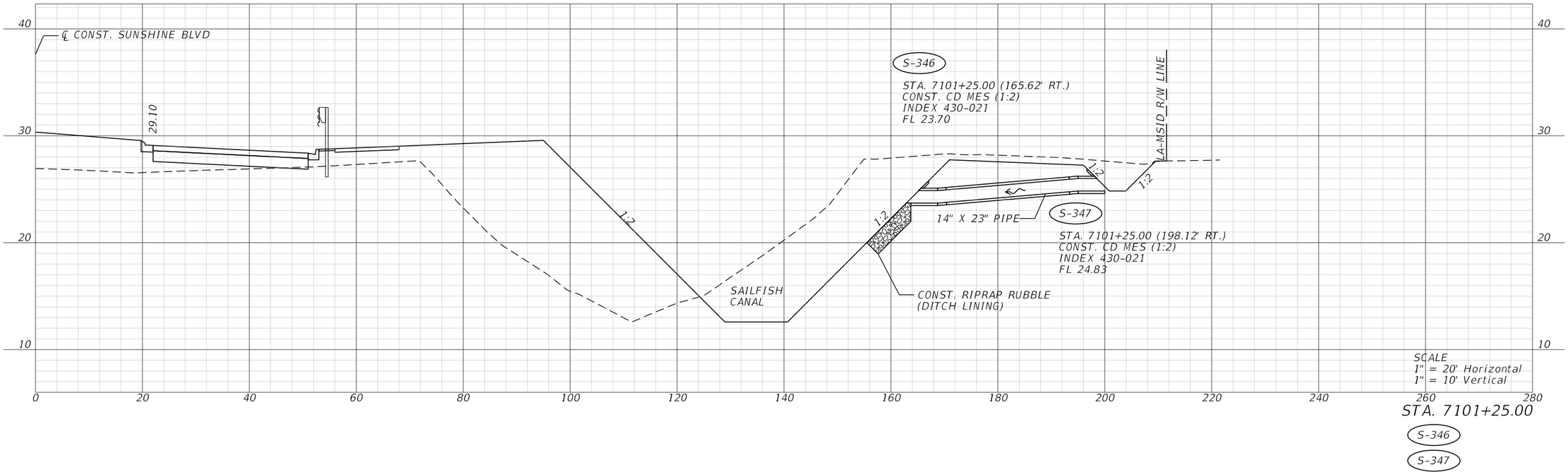

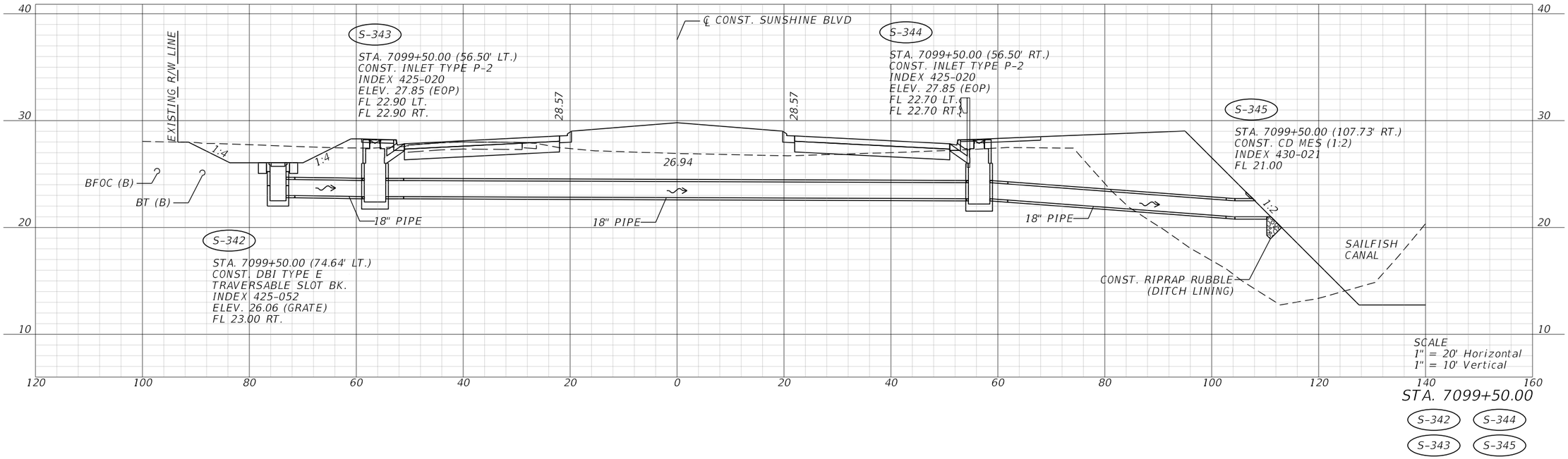

REVISIONS				ENGINEER OF RECORD	LEE COUNTY DEPARTMENT OF TRANSPORTATION			DRAINAGE CROSS SECTIONS	SHEET NO.
DATE	DESCRIPTION	DATE	DESCRIPTION	JUSTIN RICHARD CHRISTENSEN, P.E. LICENSE NUMBER: 83288 AIM ENGINEERING & SURVEYING 201 EAST KENNEDY BLVD, STE. 1800 TAMPA, FLORIDA 33602	ROAD NO.	COUNTY	FINANCIAL PROJECT ID		
					SUNSHINE	LEE			148

THE OFFICIAL RECORD OF THIS SHEET IS THE ELECTRONIC FILE DIGITALLY SIGNED AND SEALED UNDER RULE 61G15-23.004, F.A.C.

3/29/2023 1:34:42 PM jchristensen
c:\pwworkingdir\kca-pw.hentley.com_kca-pw-01\josh langford\vdms39007\DRXSRD03.dgn

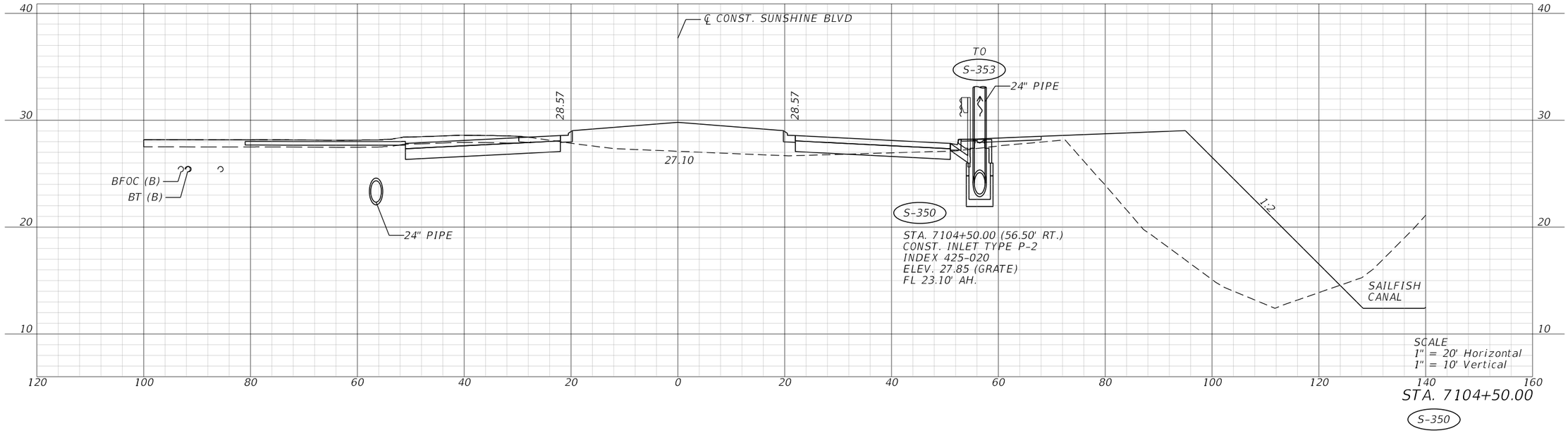

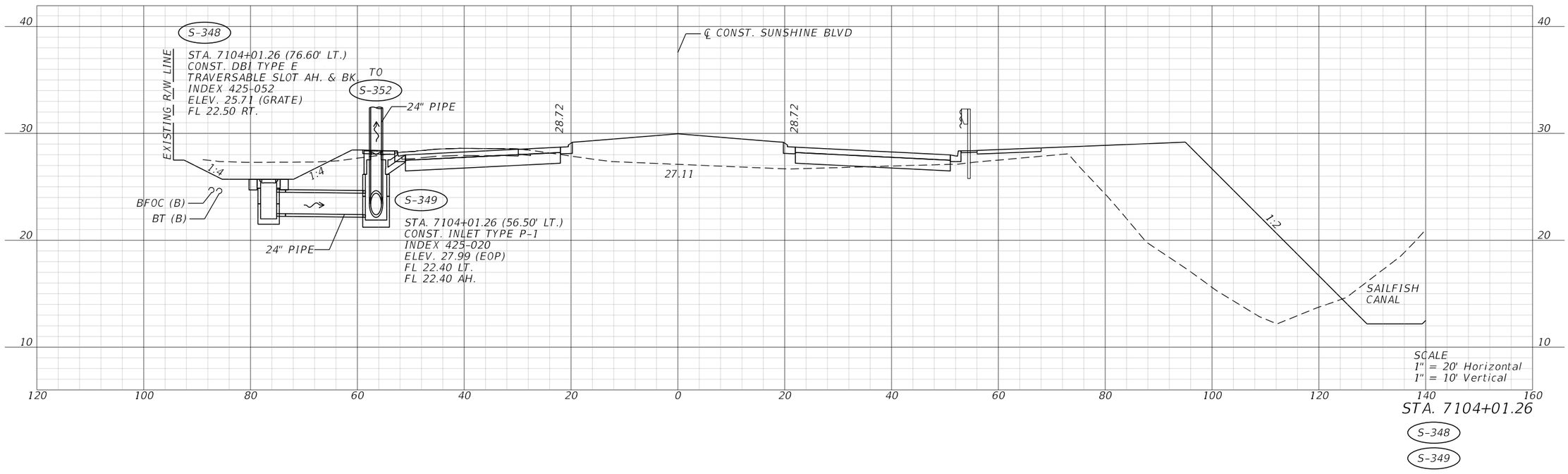

REVISIONS			
DATE	DESCRIPTION	DATE	DESCRIPTION

ENGINEER OF RECORD

JUSTIN RICHARD CHRISTENSEN, P.E.
LICENSE NUMBER: 83288
AIM ENGINEERING & SURVEYING
201 EAST KENNEDY BLVD, STE. 1800
TAMPA, FLORIDA 33602

LEE COUNTY
DEPARTMENT OF TRANSPORTATION

ROAD NO.	COUNTY	FINANCIAL PROJECT ID
SUNSHINE	LEE	

DRAINAGE CROSS SECTIONS

SHEET NO. 149

THE OFFICIAL RECORD OF THIS SHEET IS THE ELECTRONIC FILE DIGITALLY SIGNED AND SEALED UNDER RULE 61G15-23.004, F.A.C.

3/29/2023 1:35:03 PM jchristensen
C:\pwworkingdir\kca-pw.bentley.com_kca-pw-01\josh.langford\dms39007\DRXSRD03.dgn

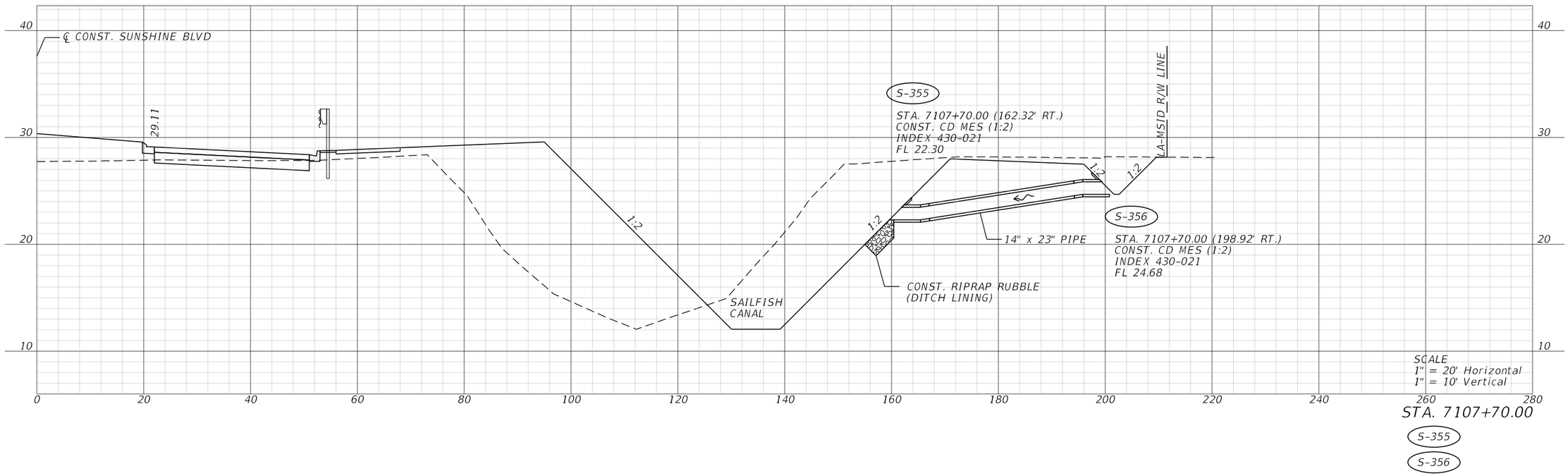

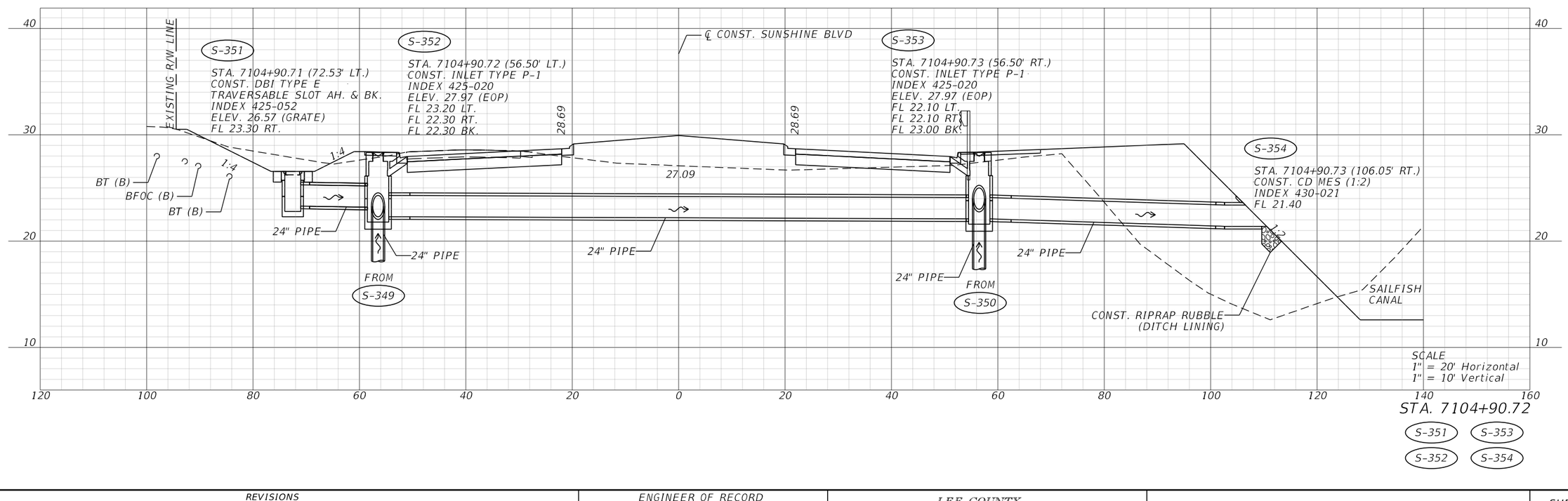

REVISIONS				ENGINEER OF RECORD	LEE COUNTY DEPARTMENT OF TRANSPORTATION			DRAINAGE CROSS SECTIONS	SHEET NO.
DATE	DESCRIPTION	DATE	DESCRIPTION	JUSTIN RICHARD CHRISTENSEN, P.E. LICENSE NUMBER: 83288 AIM ENGINEERING & SURVEYING 201 EAST KENNEDY BLVD, STE. 1800 TAMPA, FLORIDA 33602	ROAD NO.	COUNTY	FINANCIAL PROJECT ID		150
					SUNSHINE	LEE			

THE OFFICIAL RECORD OF THIS SHEET IS THE ELECTRONIC FILE DIGITALLY SIGNED AND SEALED UNDER RULE 61G15-23.004, F.A.C.

3/29/2023 1:35:29 PM jchristensen
c:\pwworkingdir\kcp-pw.bentley.com_kcp-pw-01\josh langford\dms39007\DRXSRD03.dgn

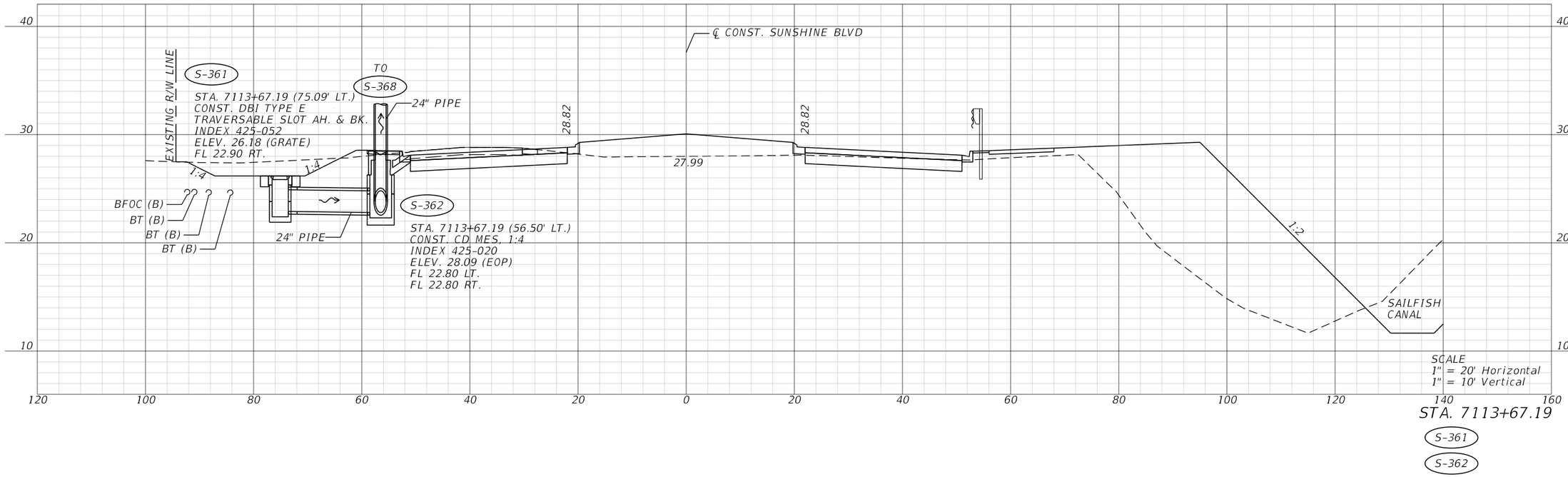

STA. 7113+67.19

S-361

S-362

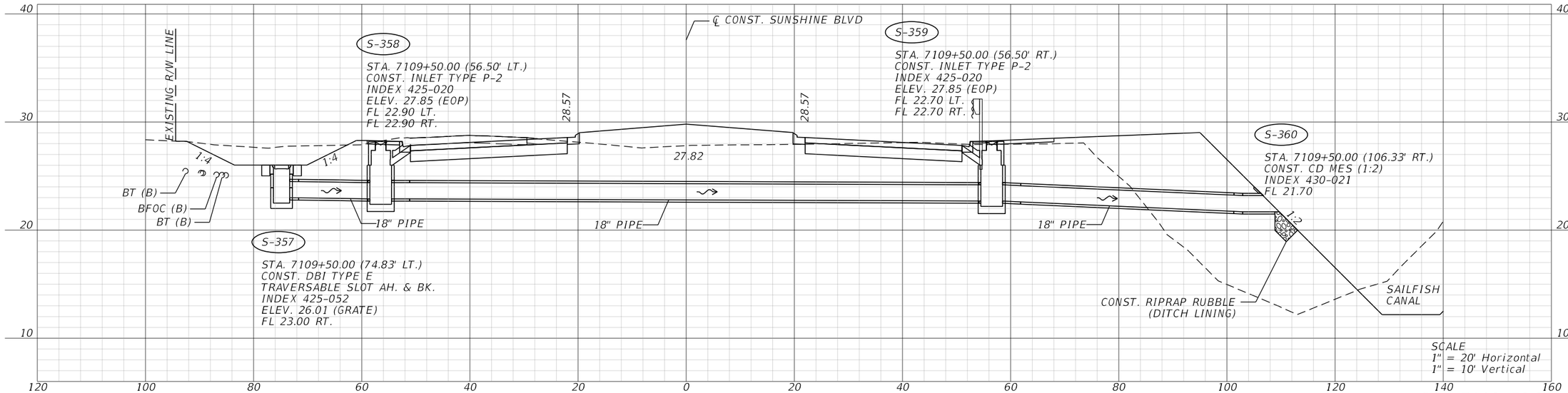

STA. 7109+50.00

S-357 S-359

S-358 S-360

REVISIONS				ENGINEER OF RECORD	LEE COUNTY DEPARTMENT OF TRANSPORTATION			DRAINAGE CROSS SECTIONS	SHEET NO.
DATE	DESCRIPTION	DATE	DESCRIPTION	JUSTIN RICHARD CHRISTENSEN, P.E. LICENSE NUMBER: 83288 AIM ENGINEERING & SURVEYING 201 EAST KENNEDY BLVD, STE. 1800 TAMPA, FLORIDA 33602	ROAD NO.	COUNTY	FINANCIAL PROJECT ID		
					SUNSHINE	LEE			151

THE OFFICIAL RECORD OF THIS SHEET IS THE ELECTRONIC FILE DIGITALLY SIGNED AND SEALED UNDER RULE 61G15-23.004, F.A.C.

3/29/2023 1:35:58 PM jchristensen
c:\pwworkingdir\kca-pw.bentley.com_kca-pw-01\josh.langford\dms39007\DRXSRD03.dgn

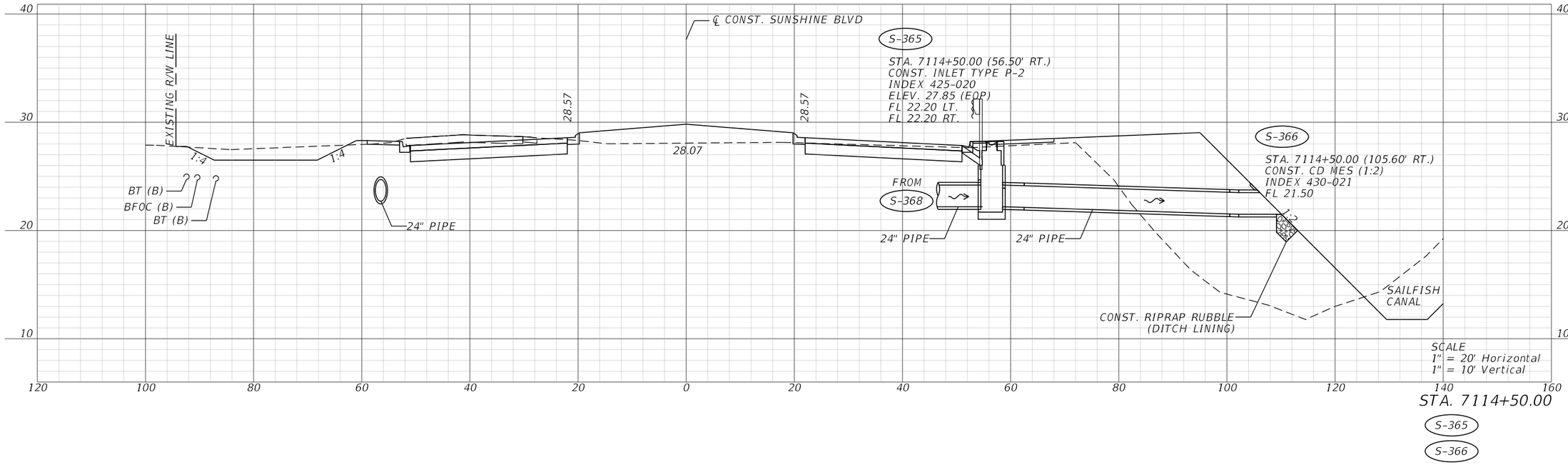

STA. 7114+50.00

S-365

S-366

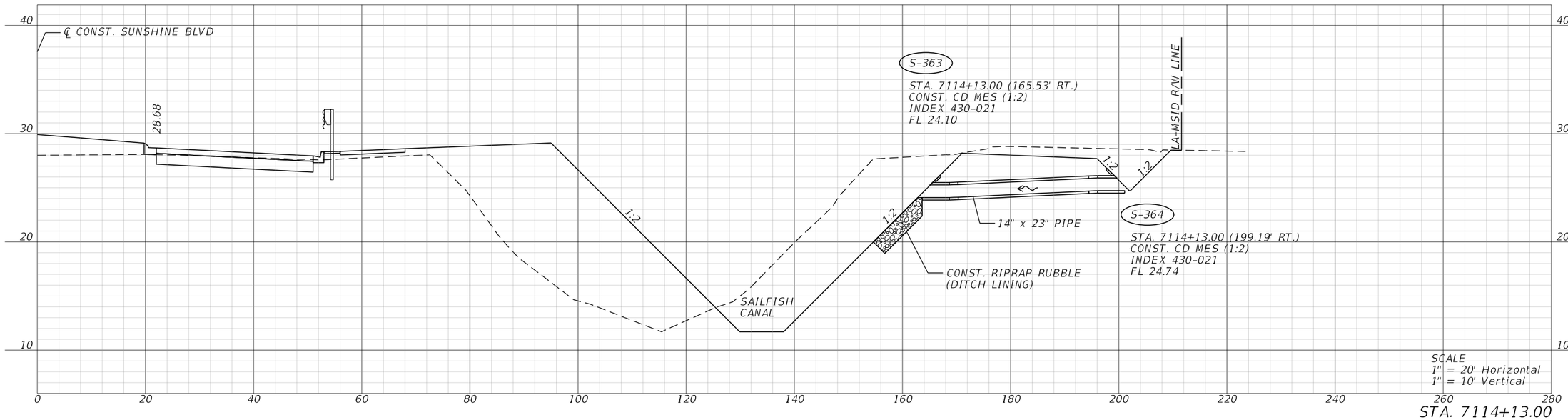

STA. 7114+13.00

S-363

S-364

REVISIONS				ENGINEER OF RECORD	LEE COUNTY DEPARTMENT OF TRANSPORTATION			DRAINAGE CROSS SECTIONS	SHEET NO.
DATE	DESCRIPTION	DATE	DESCRIPTION	JUSTIN RICHARD CHRISTENSEN, P.E. LICENSE NUMBER: 83288 AIM ENGINEERING & SURVEYING 201 EAST KENNEDY BLVD, STE. 1800 TAMPA, FLORIDA 33602	ROAD NO.	COUNTY	FINANCIAL PROJECT ID		152
					SUNSHINE	LEE			

3/29/2023 1:36:00 PM jchristensen
C:\pwworkingdir\kca-pw.bentley.com_kca-pw-01\josh langford\dms39007\DRXSRD03.dgn

THE OFFICIAL RECORD OF THIS SHEET IS THE ELECTRONIC FILE DIGITALLY SIGNED AND SEALED UNDER RULE 61G15-23.004, F.A.C.

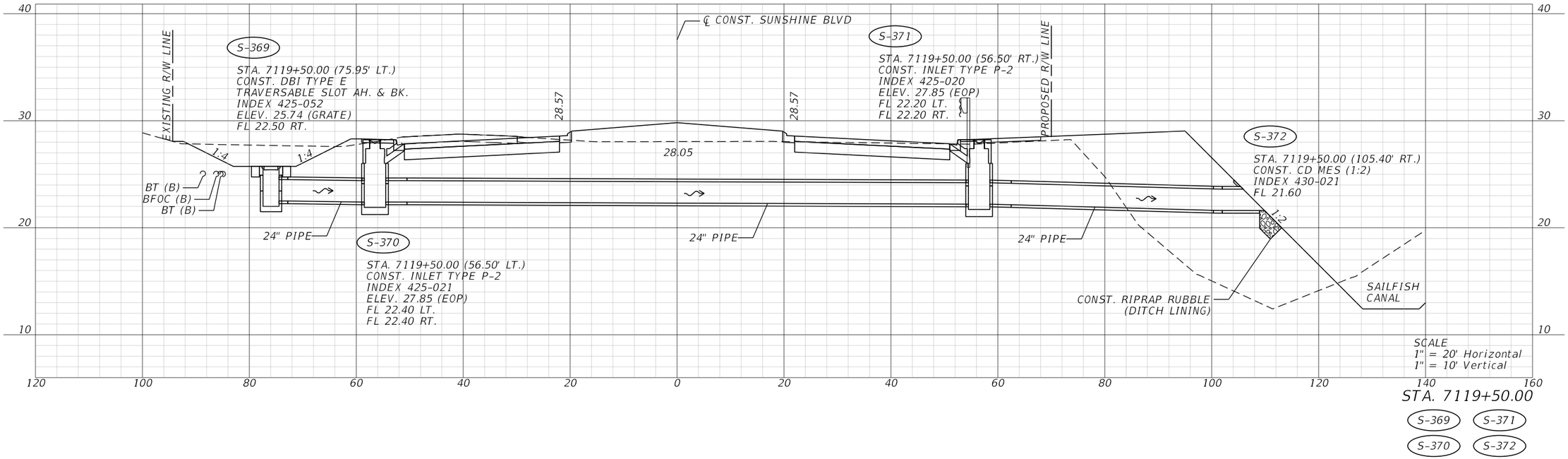

STA. 7119+50.00

S-369 S-371

S-370 S-372

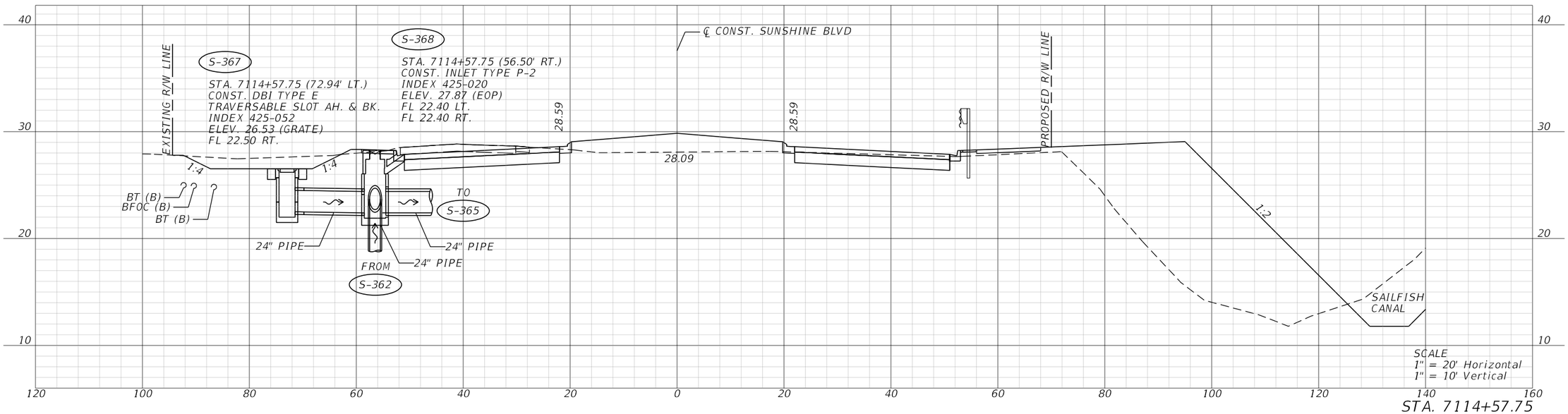

STA. 7114+57.75

S-367

S-368

REVISIONS				ENGINEER OF RECORD	LEE COUNTY DEPARTMENT OF TRANSPORTATION			DRAINAGE CROSS SECTIONS	SHEET NO.
DATE	DESCRIPTION	DATE	DESCRIPTION	JUSTIN RICHARD CHRISTENSEN, P.E. LICENSE NUMBER: 83288 AIM ENGINEERING & SURVEYING 201 EAST KENNEDY BLVD, STE. 1800 TAMPA, FLORIDA 33602	ROAD NO.	COUNTY	FINANCIAL PROJECT ID		153
					SUNSHINE	LEE			

THE OFFICIAL RECORD OF THIS SHEET IS THE ELECTRONIC FILE DIGITALLY SIGNED AND SEALED UNDER RULE 61G15-23.004, F.A.C.

3/29/2023 1:36:04 PM jchristensen
c:\pwworkingdir\kca-pw.bentley.com_kca-pw-01\josh langford\dms39007\DRXSRD03.dgn

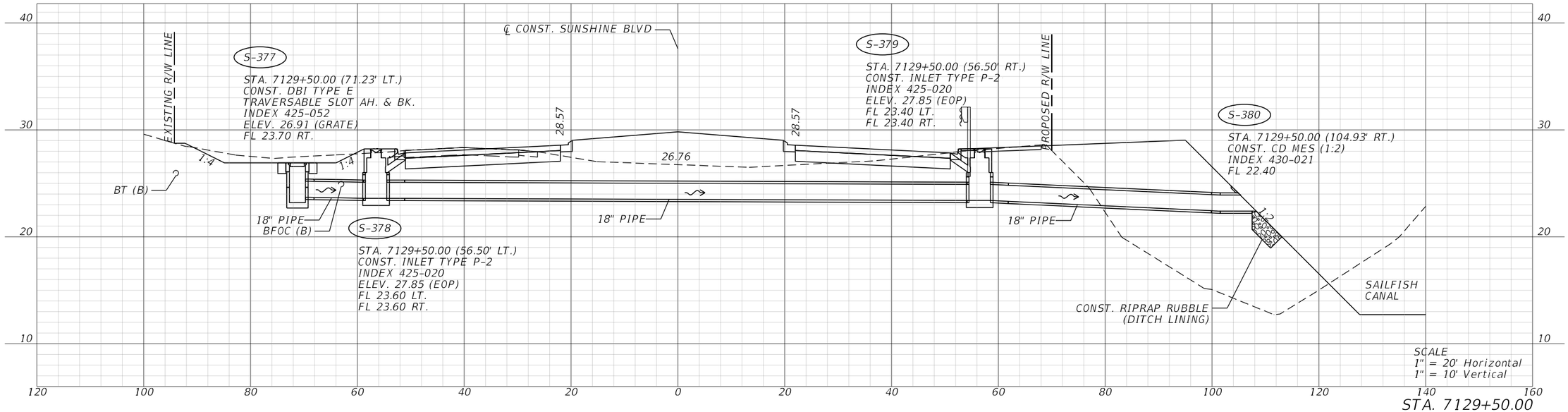

STA. 7129+50.00

S-377 S-379

S-378 S-380

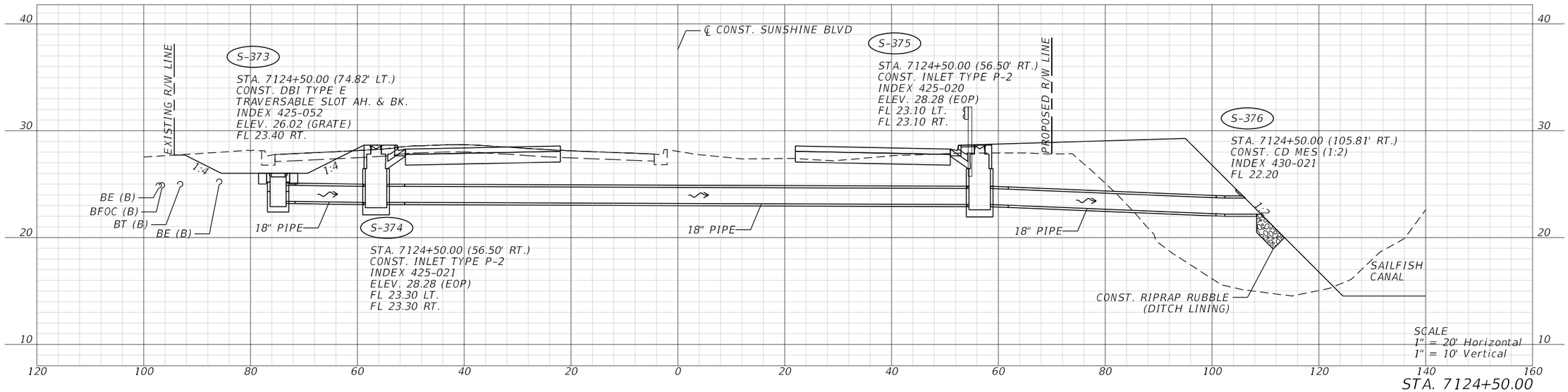

STA. 7124+50.00

S-373 S-375

S-374 S-376

REVISIONS				ENGINEER OF RECORD	LEE COUNTY DEPARTMENT OF TRANSPORTATION			DRAINAGE CROSS SECTIONS	SHEET NO.
DATE	DESCRIPTION	DATE	DESCRIPTION	JUSTIN RICHARD CHRISTENSEN, P.E. LICENSE NUMBER: 83288 AIM ENGINEERING & SURVEYING 201 EAST KENNEDY BLVD, STE. 1800 TAMPA, FLORIDA 33602	ROAD NO.	COUNTY	FINANCIAL PROJECT ID		154
					SUNSHINE	LEE			

3/29/2023 1:36:09 PM jchristensen
C:\pwworkingdir\kca-pw.bentley.com_kca-pw-01\josh langford\dms39007\DRXSRD03.dgn

THE OFFICIAL RECORD OF THIS SHEET IS THE ELECTRONIC FILE DIGITALLY SIGNED AND SEALED UNDER RULE 61G15-23.004, F.A.C.

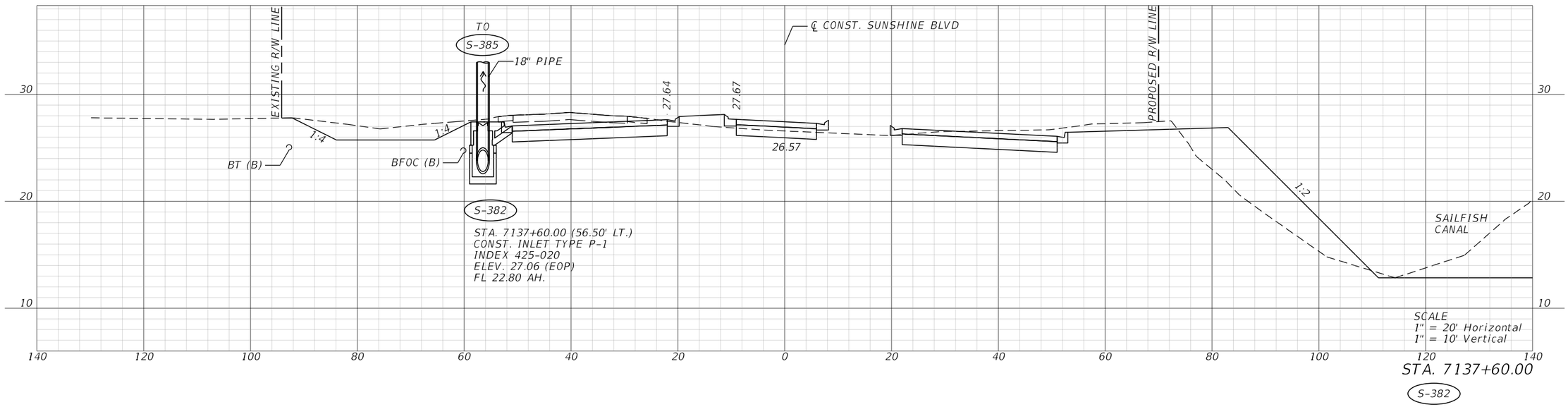

STA. 7137+60.00

S-382

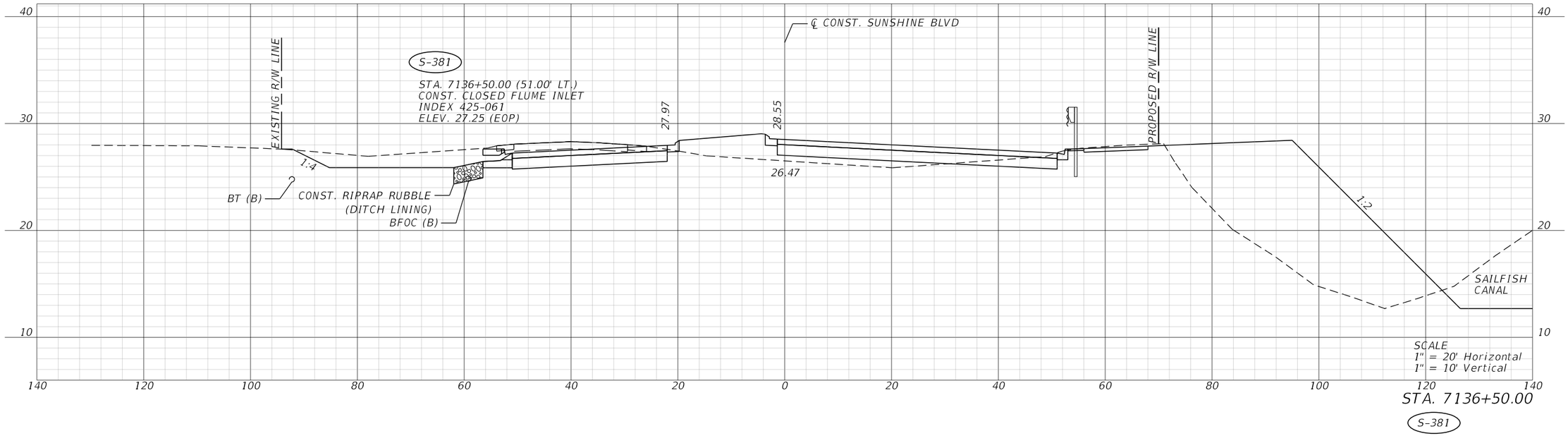

STA. 7136+50.00

S-381

REVISIONS				ENGINEER OF RECORD	LEE COUNTY DEPARTMENT OF TRANSPORTATION			DRAINAGE CROSS SECTIONS	SHEET NO.
DATE	DESCRIPTION	DATE	DESCRIPTION	JUSTIN RICHARD CHRISTENSEN, P.E. LICENSE NUMBER: 83288 AIM ENGINEERING & SURVEYING 201 EAST KENNEDY BLVD, STE. 1800 TAMPA, FLORIDA 33602	ROAD NO.	COUNTY	FINANCIAL PROJECT ID		155
					SUNSHINE	LEE			

THE OFFICIAL RECORD OF THIS SHEET IS THE ELECTRONIC FILE DIGITALLY SIGNED AND SEALED UNDER RULE 61G15-23.004, F.A.C.

3/29/2023 1:36:11 PM jchristensen
c:\pwworkingdir\kcdc-pw.bentley.com_kcdc-pw-01\josh.langford\dms39007\DRY5RD03.dgn

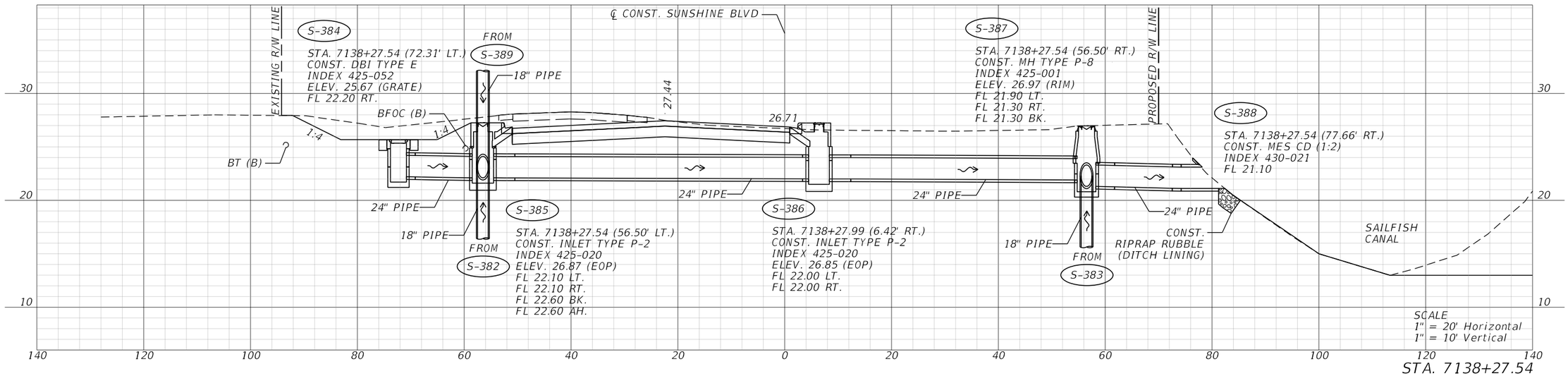

STA. 7138+27.54

S-384 S-386 S-388
S-385 S-387

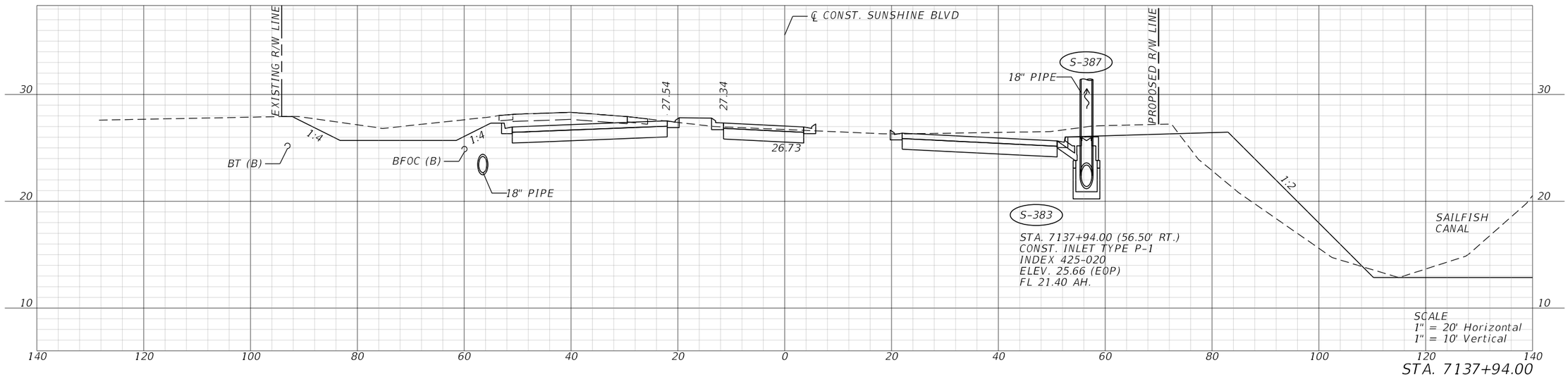

STA. 7137+94.00

S-383

REVISIONS				ENGINEER OF RECORD	LEE COUNTY DEPARTMENT OF TRANSPORTATION			DRAINAGE CROSS SECTIONS	SHEET NO.
DATE	DESCRIPTION	DATE	DESCRIPTION	JUSTIN RICHARD CHRISTENSEN, P.E. LICENSE NUMBER: 83288 AIM ENGINEERING & SURVEYING 201 EAST KENNEDY BLVD, STE. 1800 TAMPA, FLORIDA 33602	ROAD NO.	COUNTY	FINANCIAL PROJECT ID		156
					SUNSHINE	LEE			

THE OFFICIAL RECORD OF THIS SHEET IS THE ELECTRONIC FILE DIGITALLY SIGNED AND SEALED UNDER RULE 61G15-23.004, F.A.C.

3/29/2023 1:36:14 PM jchristensen
C:\pwworkingdir\kca-pw.bentley.com_kca-pw-01\josh langford\dms39007\DRXSRD03.dgn



REVISIONS				ENGINEER OF RECORD	LEE COUNTY DEPARTMENT OF TRANSPORTATION			DRAINAGE CROSS SECTIONS	SHEET NO.
DATE	DESCRIPTION	DATE	DESCRIPTION	JUSTIN RICHARD CHRISTENSEN, P.E. LICENSE NUMBER: 83288 AIM ENGINEERING & SURVEYING 201 EAST KENNEDY BLVD, STE. 1800 TAMPA, FLORIDA 33602	ROAD NO.	COUNTY	FINANCIAL PROJECT ID		157
					SUNSHINE	LEE			

3/29/2023 1:36:16 PM jchristensen
C:\pwworkingdir\kca-pw.bentley.com_kca-pw-01\josh langford\dms39007\DRXSRD03.dgn

THE OFFICIAL RECORD OF THIS SHEET IS THE ELECTRONIC FILE DIGITALLY SIGNED AND SEALED UNDER RULE 61G15-23.004, F.A.C.

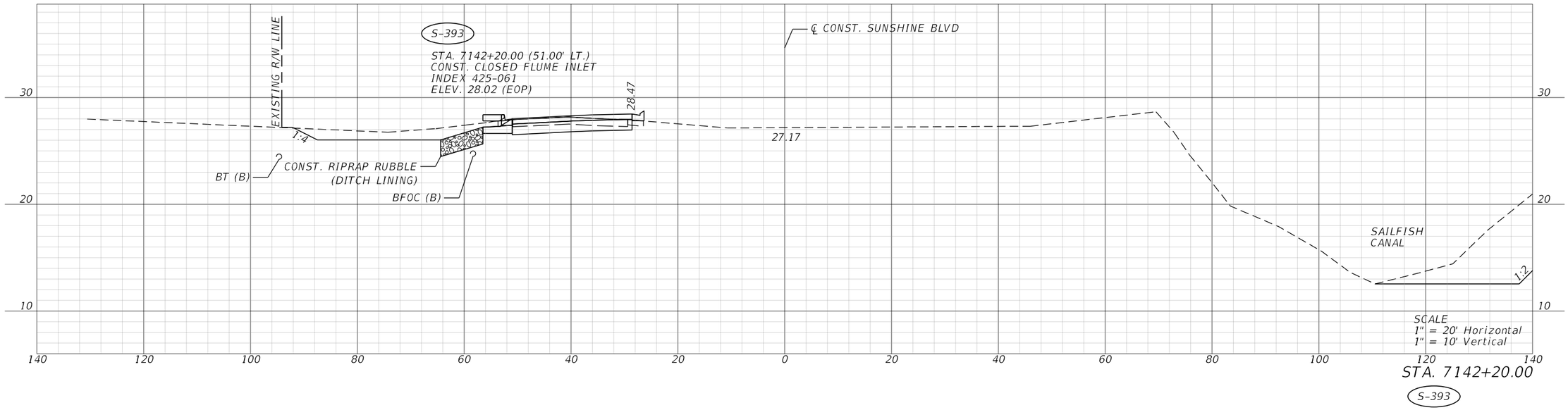

STA. 7142+20.00

S-393

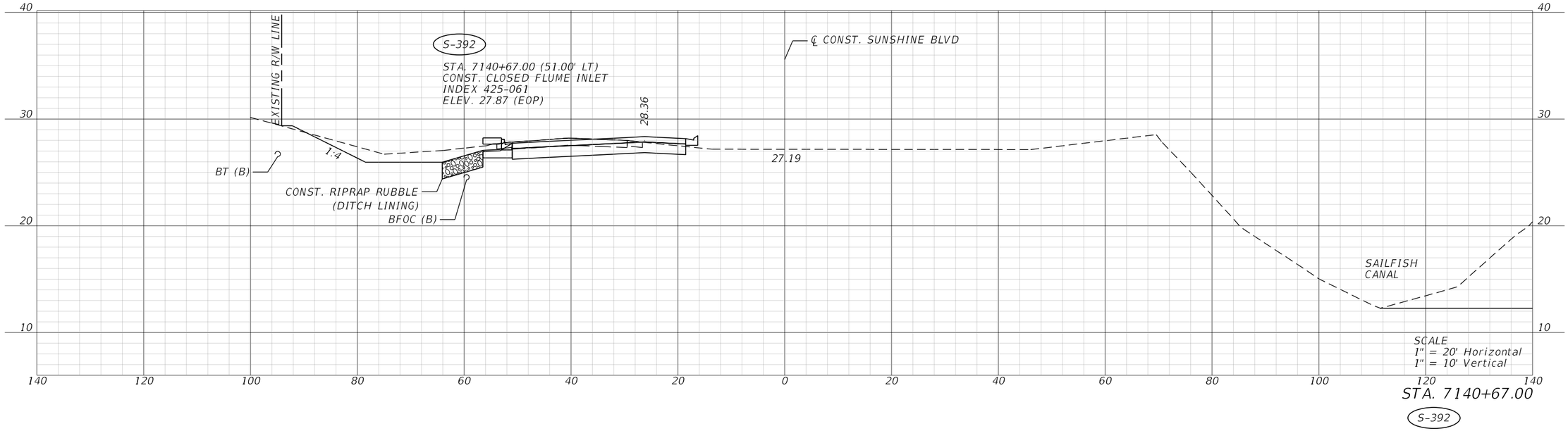

STA. 7140+67.00

S-392

REVISIONS				ENGINEER OF RECORD	LEE COUNTY DEPARTMENT OF TRANSPORTATION			DRAINAGE CROSS SECTIONS	SHEET NO.
DATE	DESCRIPTION	DATE	DESCRIPTION	JUSTIN RICHARD CHRISTENSEN, P.E. LICENSE NUMBER: 83288 AIM ENGINEERING & SURVEYING 201 EAST KENNEDY BLVD, STE. 1800 TAMPA, FLORIDA 33602	ROAD NO.	COUNTY	FINANCIAL PROJECT ID		
					SUNSHINE	LEE			158

THE OFFICIAL RECORD OF THIS SHEET IS THE ELECTRONIC FILE DIGITALLY SIGNED AND SEALED UNDER RULE 61G15-23.004, F.A.C.

3/29/2023 1:36:17 PM jchristensen
c:\pwworkingdir\kca-pw.bentley.com_kca-pw-01\josh.langford\dms39007\DRXSRD03.dgn

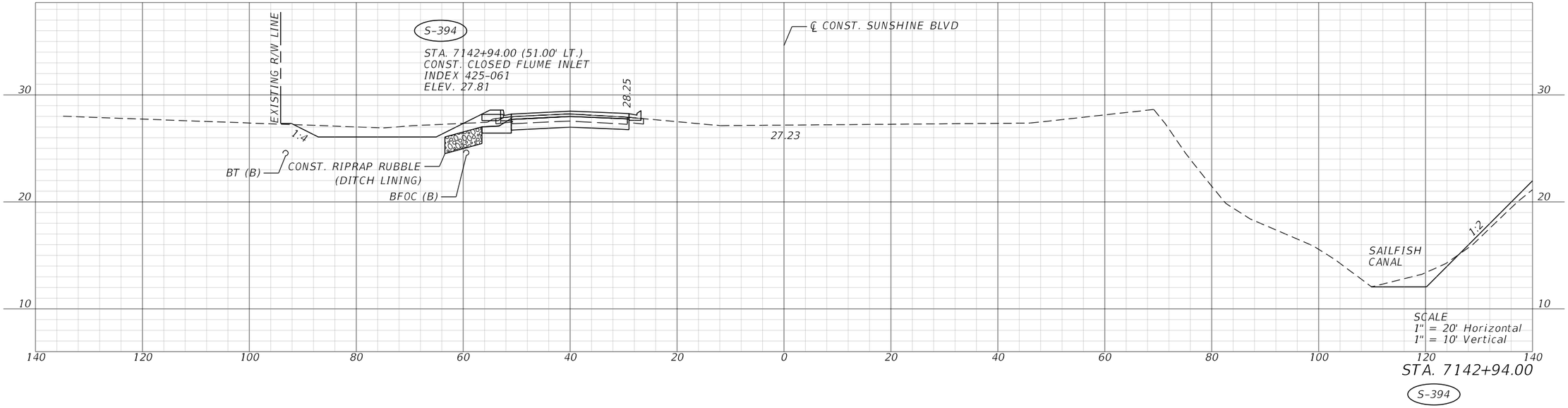

STA. 7142+94.00

S-394

REVISIONS				ENGINEER OF RECORD	LEE COUNTY DEPARTMENT OF TRANSPORTATION			DRAINAGE CROSS SECTIONS	SHEET NO.
DATE	DESCRIPTION	DATE	DESCRIPTION	JUSTIN RICHARD CHRISTENSEN, P.E. LICENSE NUMBER: 83288 AIM ENGINEERING & SURVEYING 201 EAST KENNEDY BLVD, STE. 1800 TAMPA, FLORIDA 33602	ROAD NO.	COUNTY	FINANCIAL PROJECT ID		159
					SUNSHINE	LEE			

THE OFFICIAL RECORD OF THIS SHEET IS THE ELECTRONIC FILE DIGITALLY SIGNED AND SEALED UNDER RULE 61G15-23.004, F.A.C.

3/29/2023 1:36:18 PM jchristensen
c:\pwworkingdir\kca-pw.bentley.com_kca-pw-01\josh.langford\dms39007\DRXSRD03.dgn

DATE OF SURVEY: JUNE 2021 TO FEBRUARY 2023
SURVEY MADE BY: TIERRA, INC.
SUBMITTED BY: THOMAS E. MUSGRAVE, JR., P.E.

STATE OF FLORIDA
DEPARTMENT OF TRANSPORTATION
MATERIALS AND RESEARCH

ROAD NO.: CR 840
COUNTY: LEE

LEE COUNTY PROJECT NO: CN210084BAG
PROJECT NAME: ALICO ROAD CONNECTOR

CROSS SECTION SOIL SURVEY FOR THE DESIGN OF ROADS

	ORGANIC CONTENT		MOISTURE CONTENT		SIEVE ANALYSIS RESULTS PERCENT PASS (%)						ATTERBERG LIMITS (%)					CORROSION TEST RESULTS				
STRATUM NO.	NO. OF TESTS	% ORGANIC	NO. OF TESTS	MOISTURE CONTENT	NO. OF TESTS	10 MESH	40 MESH	60 MESH	100 MESH	200 MESH	NO. OF TESTS	LIQUID LIMIT	PLASTIC INDEX	AASHTO GROUP	DESCRIPTION	NO. OF TESTS	RESISTIVITY ohm-cm	CHLORIDE ppm	SULFATES ppm	pH
1	--	--	--	--	7	83-100	80-87	38-74	13-47	3-10	--	--	--	A-3	GRAY TO BROWN SAND TO SAND WITH SILT AND LIMEROCK FRAGMENTS - FILL	1	12,000	30	<5	8.2
2	--	--	7	10-21	60	100	81-99	32-94	11-61	1-10	7	NP	NP	A-3	GRAY TO PALE BROWN SAND TO SAND WITH SILT, OCCASIONALLY WITH SHELL AND/OR LIMESTONE FRAGMENTS	38	2,600-54,000	15-90	<5-420	6.0-9.1
3	--	--	7	10-28	29	100	87-99	44-89	18-54	11-14	7	NP	NP	A-2-4	ORANGE TO BROWN SILTY SAND, OCCASIONALLY WITH LIMEROCK AND/OR SHELL FRAGMENTS	2	5,300-8,100	30-45	75-90	6.7-6.9
4	--	--	--	--	--	--	--	--	--	--	--	--	--	--	WEATHERED LIMESTONE/CAPROCK	--	--	--	--	--
5	--	--	25	8-27	25	--	--	--	--	16-35	25	22-42	11-24	A-2-6/A-2-7	LIGHT BROWN TO BROWN CLAYEY SAND	1	12,000	45	24	6.7
6	3	6-8	3	26-55	3	--	--	--	--	7-9	--	--	--	A-8	DARK BROWN ORGANIC SAND WITH SILT	--	--	--	--	--
7	--	--	22	12-24	41	100	76-98	33-91	19-55	15-34	22	NP-24	NP-8	A-2-4	ORANGE TO GRAY TO BROWN SILTY SAND TO SILTY-CLAYEY SAND TO CLAYEY SAND	--	--	--	--	--
8	--	--	5	25-45	5	--	--	--	--	41-61	5	28-38	15-23	A-6	ORANGE TO GRAY TO BROWN CLAYEY SAND TO SANDY CLAY	--	--	--	--	--
9	6	3-4	6	13-35	6	--	--	--	--	6-13	--	--	--	A-3/A-2-4	BROWN TO DARK BROWN SAND TO SILTY SAND WITH TRACE ORGANICS	1	6,700	30	129	6.6

NOTES:

1. THE MATERIAL FROM STRATA 1, 2 AND 3 (A-3/A-2-4) APPEARS SATISFACTORY FOR USE IN THE EMBANKMENT WHEN UTILIZED IN ACCORDANCE WITH STANDARD PLANS, INDEX 120-001.
2. THE MATERIAL FROM STRATUM 7 (A-2-4) APPEARS SATISFACTORY FOR USE IN THE EMBANKMENT WHEN UTILIZED IN ACCORDANCE WITH STANDARD PLANS, INDEX 120-001. HOWEVER, THIS MATERIAL IS LIKELY TO RETAIN EXCESS MOISTURE AND MAY BE DIFFICULT TO DRY AND COMPACT. IT SHOULD BE USED IN THE EMBANKMENT ABOVE THE WATER LEVEL EXISTING AT THE TIME OF CONSTRUCTION.
3. THE MATERIAL FROM STRATA 5 AND 8 (A-2-6/A-6) IS PLASTIC MATERIAL AND SHALL BE REMOVED IN ACCORDANCE WITH STANDARD PLANS, INDEX 120-002 AND UTILIZED IN ACCORDANCE WITH STANDARD PLANS, INDEX 120-001. THE REMOVAL LIMITS WILL BE DEPICTED ON THE ROADWAY CROSS-SECTIONS AS NECESSARY FOR FUTURE PLAN SUBMITTALS.
4. THE MATERIAL FROM STRATUM 6 (A-8) IS MUCK MATERIAL AND SHALL BE REMOVED IN ACCORDANCE WITH STANDARD PLANS, INDEX 120-002 AND UTILIZED IN ACCORDANCE WITH STANDARD PLANS, INDEX 120-001. THE REMOVAL LIMITS WILL BE DEPICTED ON THE ROADWAY CROSS-SECTIONS AS NECESSARY FOR FUTURE PLAN SUBMITTALS.
5. WEATHERED LIMESTONE/CAPROCK (STRATUM 4) WAS ENCOUNTERED WITHIN THE BORINGS. THIS MATERIAL IS ROCK AND IS LOCATED AT SHALLOW DEPTHS. EXCAVATIONS INTO AND/OR THROUGH LIMESTONE/CAPROCK WILL BE DIFFICULT AND WILL REQUIRE NON CONVENTIONAL CONSTRUCTION TECHNIQUES AND SPECIALIZED EQUIPMENT. LIMESTONE/CAPROCK IS POROUS AND WILL BE DIFFICULT TO DEWATER.

EMBANKMENT AND SUBGRADE MATERIAL

STRATA BOUNDARIES ARE APPROXIMATE. MAKE FINAL CHECK AFTER GRADING.

▼ - WATER TABLE ENCOUNTERED
▼+ - WATER TABLE IS ABOVE THE EXISTING GROUND SURFACE
▽ - ESTIMATED SEASONAL HIGH GROUNDWATER TABLE
▽+ - ESTIMATED SEASONAL HIGH GROUNDWATER TABLE IS ABOVE THE EXISTING GROUND SURFACE
GNE - GROUNDWATER NOT ENCOUNTERED
GNA - GROUNDWATER NOT APPARENT DUE TO THE INTRODUCTION OF DRILLING FLUID
NP - NON-PLASTIC

6. THE MATERIAL FROM STRATUM 9 (A-3 AND/OR A-2-4) APPEARS SATISFACTORY FOR USE IN THE EMBANKMENT WHEN UTILIZED IN ACCORDANCE WITH STANDARD PLANS, INDEX 120-001. HOWEVER, THIS MATERIAL MAY NOT BE USED IN THE SUBGRADE PORTION OF THE ROADBED DUE TO ITS ORGANIC CONTENT.
7. THE "--" INDICATES AN UNMEASURED PARAMETER.

REVISIONS				ENGINEER OF RECORD	LEE COUNTY PUBLIC WORKS DEPARTMENT OF TRANSPORTATION			ROADWAY SOIL SURVEY	SHEET NO.
DATE	DESCRIPTION	DATE	DESCRIPTION	THOMAS E. MUSGRAVE, JR., P.E. LICENSE NUMBER 81669 TIERRA, INC. 7351 TEMPLE TERRACE HIGHWAY TAMPA, FLORIDA 33637	ROAD NO.	COUNTY	COUNTY PROJECT ID		160
					CR 840	LEE	CN210084BAG		

THE OFFICIAL RECORD OF THIS SHEET IS THE ELECTRONIC FILE DIGITALLY SIGNED AND SEALED UNDER RULE 61G15-23.004, F.A.C.

2/15/2023 9:24:24 AM bsawaska
J:\6511\2021 Files\6511-21-185 Alico Road Connector\ORD\6511-21-185\Geotechnical\SSUVRD01.dgn

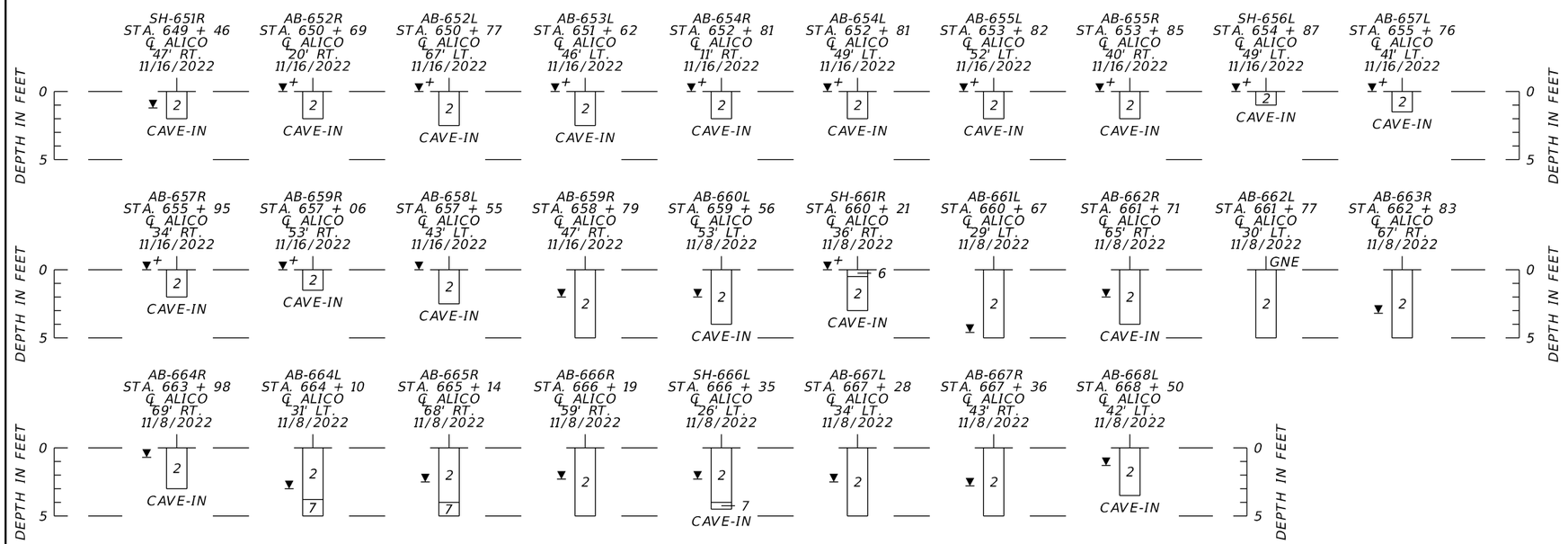

LEGEND

1. GRAY TO BROWN SAND TO SAND WITH SILT AND LIMEROCK FRAGMENTS - FILL (A-3)
2. GRAY TO PALE BROWN TO BROWN SAND TO SAND WITH SILT, OCCASIONALLY WITH SHELL AND/OR LIMESTONE FRAGMENTS (A-3)
3. ORANGE TO BROWN SILTY SAND, OCCASIONALLY WITH LIMEROCK AND/OR SHELL FRAGMENTS (A-2-4)
4. WEATHERED LIMESTONE/CAPROCK
5. LIGHT BROWN TO BROWN CLAYEY SAND (A-2-6/A-2-7)
6. DARK BROWN ORGANIC SAND WITH SILT (A-8)
7. ORANGE TO GRAY TO BROWN SILTY SAND TO SILTY-CLAYEY SAND TO CLAYEY SAND (A-2-4)
8. ORANGE TO GRAY TO BROWN CLAYEY SAND TO SANDY CLAY (A-6)
9. BROWN TO DARK BROWN SAND TO SILTY SAND WITH TRACE ORGANICS (A-3/A-2-4)

A-3	AASHTO GROUP SYMBOL AS DETERMINED BY VISUAL REVIEW AND LABORATORY TESTING ON SELECTED SAMPLES FOR CONFIRMATION OF VISUAL REVIEW.
50/4	NUMBER OF BLOWS FOR 4 INCHES OF PENETRATION
▽	ESTIMATED SEASONAL HIGH GROUNDWATER TABLE
▼	GROUNDWATER LEVEL ENCOUNTERED DURING FIELD EXPLORATIONS
▼+	GROUNDWATER LEVEL ABOVE EXISTING GRADE
GNE	GROUNDWATER NOT ENCOUNTERED
◁100	LOSS OF CIRCULATION OF DRILLING FLUID (%)
CAVE-IN	BORING TERMINATED DUE TO BOREHOLE COLLAPSE FROM GROUNDWATER INTRUSION
℄ CONST.	CENTERLINE CONSTRUCTION OF ALICO ROAD

NOTES:
1. THE LOCATIONS OF THE BORINGS DENOTED WITH AN ASTERISK ("*") WERE PROVIDED BY THE PROJECT SURVEYOR. THE LOCATIONS OF THE REMAINING BORINGS WERE DETERMINED IN THE FIELD USING HAND-HELD, NON-SURVEY GRADE GLOBAL POSITIONING SYSTEM (GPS) EQUIPMENT WITH A MANUFACTURER'S REPORTED ACCURACY OF 10 FEET AND SHOULD BE CONSIDERED APPROXIMATE. STATION AND OFFSET OF THE BORING LOCATIONS WERE DETERMINED USING THE SURVEYED/ESTIMATED GPS COORDINATES IN CONJUNCTION WITH PROJECT DESIGN FILES PROVIDED BY JOHNSON ENGINEERING, INC AND KCA.
2. THE SPT BORINGS WERE PERFORMED UTILIZING AN AUTOMATIC HAMMER.

	SAFETY HAMMER	AUTOMATIC HAMMER
GRANULAR MATERIALS-RELATIVE DENSITY	SPT N-VALUE (BLOWS/FT.)	SPT N-VALUE (BLOWS/FT.)
VERY LOOSE	LESS THAN 4	LESS THAN 3
LOOSE	4 to 10	3 to 8
MEDIUM DENSE	10 to 30	8 to 24
DENSE	30 to 50	24 to 40
VERY DENSE	GREATER THAN 50	GREATER THAN 40
SILTS AND CLAYS CONSISTENCY	SPT N-VALUE (BLOWS/FT.)	SPT N-VALUE (BLOWS/FT.)
VERY SOFT	LESS THAN 2	LESS THAN 1
SOFT	2 to 4	1 to 3
FIRM	4 to 8	3 to 6
STIFF	8 to 15	6 to 12
VERY STIFF	15 to 30	12 to 24
HARD	GREATER THAN 30	GREATER THAN 24

REVISIONS			
DATE	DESCRIPTION	DATE	DESCRIPTION

ENGINEER OF RECORD

THOMAS E. MUSGRAVE, JR., P.E.
LICENSE NUMBER 81669
TIERRA, INC.
7351 TEMPLE TERRACE HIGHWAY
TAMPA, FLORIDA 33637

LEE COUNTY PUBLIC WORKS
DEPARTMENT OF TRANSPORTATION

ROAD NO.	COUNTY	COUNTY PROJECT ID
CR 840	LEE	CN210084BAG

ROADWAY SOIL PROFILES (1)

SHEET NO. 161

3/27/2023 4:36:47 PM tgarcia
J:\6511\2021 Files\6511-21-185 Alico Road Connector\ORD\6511-21-185\Geotechnical\ABORRDPROFSPh3_01.dgn

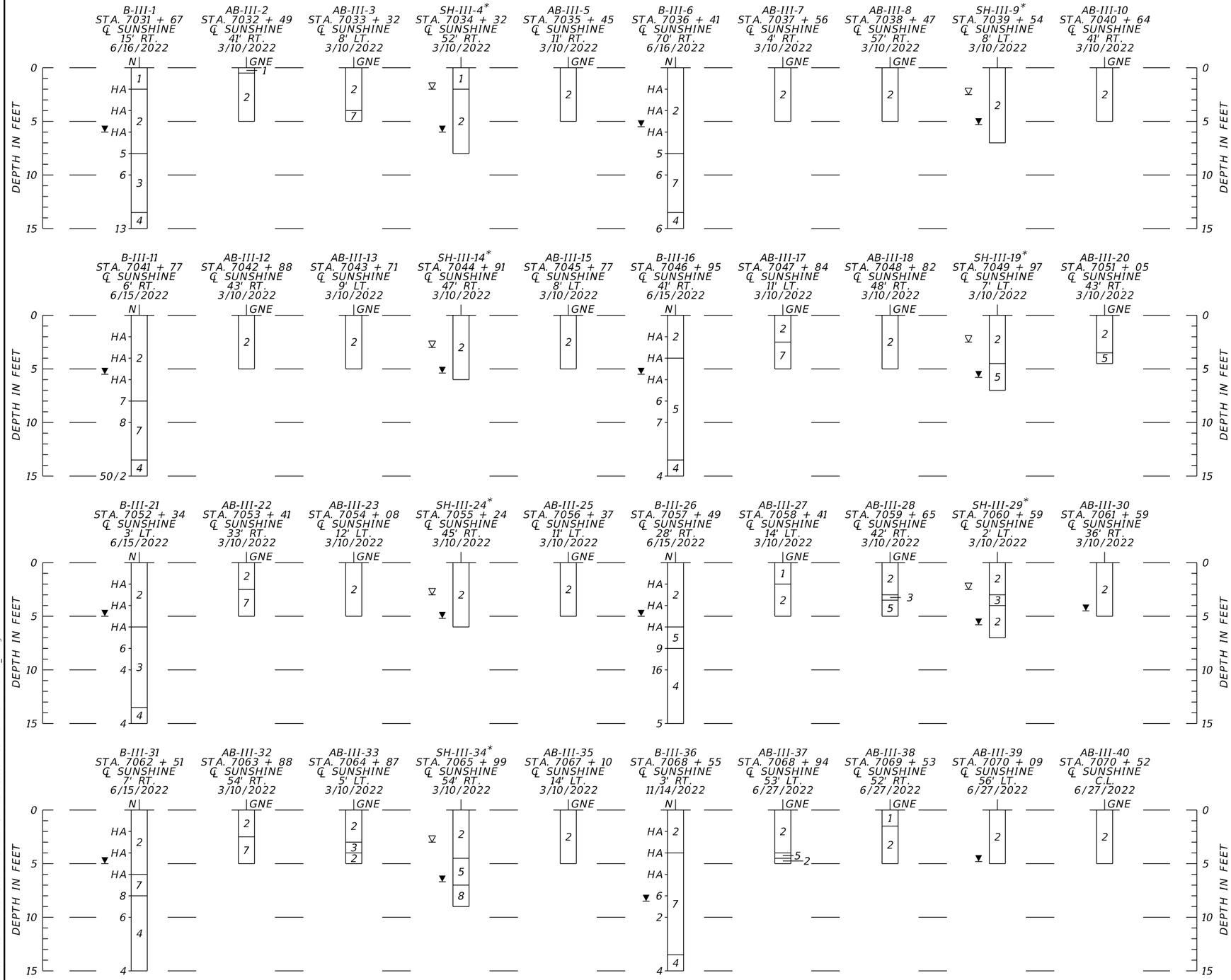

LEGEND

1. GRAY TO BROWN SAND TO SAND WITH SILT AND LIMEROCK FRAGMENTS - FILL (A-3)
2. GRAY TO PALE BROWN TO BROWN SAND TO SAND WITH SILT, OCCASIONALLY WITH SHELL AND/OR LIMESTONE FRAGMENTS (A-3)
3. ORANGE TO BROWN SILTY SAND, OCCASIONALLY WITH LIMEROCK AND/OR SHELL FRAGMENTS (A-2-4)
4. WEATHERED LIMESTONE/CAPROCK
5. LIGHT BROWN TO BROWN CLAYEY SAND (A-2-6/A-2-7)
6. DARK BROWN ORGANIC SAND WITH SILT (A-8)
7. ORANGE TO GRAY TO BROWN SILTY SAND TO SILTY-CLAYEY SAND TO CLAYEY SAND (A-2-4)
8. ORANGE TO GRAY TO BROWN CLAYEY SAND TO SANDY CLAY (A-6)
9. BROWN TO DARK BROWN SAND TO SILTY SAND WITH TRACE ORGANICS (A-3/A-2-4)

A-3 AASHTO GROUP SYMBOL AS DETERMINED BY VISUAL REVIEW AND LABORATORY TESTING ON SELECTED SAMPLES FOR CONFIRMATION OF VISUAL REVIEW.

50/4 NUMBER OF BLOWS FOR 4 INCHES OF PENETRATION

▽ ESTIMATED SEASONAL HIGH GROUNDWATER TABLE

▼ GROUNDWATER LEVEL ENCOUNTERED DURING FIELD EXPLORATIONS

▼+ GROUNDWATER LEVEL ABOVE EXISTING GRADE

GNE GROUNDWATER NOT ENCOUNTERED

100 LOSS OF CIRCULATION OF DRILLING FLUID (%)

CAVE-IN BORING TERMINATED DUE TO BOREHOLE COLLAPSE FROM GROUNDWATER INTRUSION

℄ CONST. CENTERLINE CONSTRUCTION OF ALICO ROAD

NOTES:

1. THE LOCATIONS OF THE BORINGS DENOTED WITH AN ASTERISK ("*") WERE PROVIDED BY THE PROJECT SURVEYOR. THE LOCATIONS OF THE REMAINING BORINGS WERE DETERMINED IN THE FIELD USING HAND-HELD, NON-SURVEY GRADE GLOBAL POSITIONING SYSTEM (GPS) EQUIPMENT WITH A MANUFACTURER'S REPORTED ACCURACY OF 10 FEET AND SHOULD BE CONSIDERED APPROXIMATE. STATION AND OFFSET OF THE BORING LOCATIONS WERE DETERMINED USING THE SURVEYED/ESTIMATED GPS COORDINATES IN CONJUNCTION WITH PROJECT DESIGN FILES PROVIDED BY JOHNSON ENGINEERING, INC AND KCA.
2. THE SPT BORINGS WERE PERFORMED UTILIZING AN AUTOMATIC HAMMER.

	SAFETY HAMMER	AUTOMATIC HAMMER
GRANULAR MATERIALS- RELATIVE DENSITY	SPT N-VALUE (BLOWS/FT.)	SPT N-VALUE (BLOWS/FT.)
VERY LOOSE	LESS THAN 4	LESS THAN 3
LOOSE	4 to 10	3 to 8
MEDIUM DENSE	10 to 30	8 to 24
DENSE	30 to 50	24 to 40
VERY DENSE	GREATER THAN 50	GREATER THAN 40
SILTS AND CLAYS CONSISTENCY	SPT N-VALUE (BLOWS/FT.)	SPT N-VALUE (BLOWS/FT.)
VERY SOFT	LESS THAN 2	LESS THAN 1
SOFT	2 to 4	1 to 3
FIRM	4 to 8	3 to 6
STIFF	8 to 15	6 to 12
VERY STIFF	15 to 30	12 to 24
HARD	GREATER THAN 30	GREATER THAN 24

REVISIONS			
DATE	DESCRIPTION	DATE	DESCRIPTION

ENGINEER OF RECORD

THOMAS E. MUSGRAVE, JR., P.E.
LICENSE NUMBER 81669
TIERRA, INC.
7351 TEMPLE TERRACE HIGHWAY
TAMPA, FLORIDA 33637

LEE COUNTY PUBLIC WORKS
DEPARTMENT OF TRANSPORTATION

ROAD NO.	COUNTY	COUNTY PROJECT ID
CR 840	LEE	CN210084BAG

ROADWAY SOIL PROFILES (2)

SHEET NO. 162

3/27/2023 4:36:48 PM bgarcia
J:\6511\2021 Files\6511-21-185 Alico Road Connector\ORD\6511-21-185\Geotechnical\ABORRDPROFSPh3_01.dgn



LEGEND

1. GRAY TO BROWN SAND TO SAND WITH SILT AND LIMEROCK FRAGMENTS - FILL (A-3)
2. GRAY TO PALE BROWN TO BROWN SAND TO SAND WITH SILT, OCCASIONALLY WITH SHELL AND/OR LIMESTONE FRAGMENTS (A-3)
3. ORANGE TO BROWN SILTY SAND, OCCASIONALLY WITH LIMEROCK AND/OR SHELL FRAGMENTS (A-2-4)
4. WEATHERED LIMESTONE/CAPROCK
5. LIGHT BROWN TO BROWN CLAYEY SAND (A-2-6/A-2-7)
6. DARK BROWN ORGANIC SAND WITH SILT (A-8)
7. ORANGE TO GRAY TO BROWN SILTY SAND TO SILTY-CLAYEY SAND TO CLAYEY SAND (A-2-4)
8. ORANGE TO GRAY TO BROWN CLAYEY SAND TO SANDY CLAY (A-6)
9. BROWN TO DARK BROWN SAND TO SILTY SAND WITH TRACE ORGANICS (A-3/A-2-4)

A-3	AASHTO GROUP SYMBOL AS DETERMINED BY VISUAL REVIEW AND LABORATORY TESTING ON SELECTED SAMPLES FOR CONFIRMATION OF VISUAL REVIEW.
50/4	NUMBER OF BLOWS FOR 4 INCHES OF PENETRATION
▽	ESTIMATED SEASONAL HIGH GROUNDWATER TABLE
▼	GROUNDWATER LEVEL ENCOUNTERED DURING FIELD EXPLORATIONS
▼+	GROUNDWATER LEVEL ABOVE EXISTING GRADE
GNE	GROUNDWATER NOT ENCOUNTERED
100	LOSS OF CIRCULATION OF DRILLING FLUID (%)
CAVE-IN	BORING TERMINATED DUE TO BOREHOLE COLLAPSE FROM GROUNDWATER INTRUSION
℄ CONST.	CENTERLINE CONSTRUCTION OF ALICO ROAD

NOTES:
1. THE LOCATIONS OF THE BORINGS DENOTED WITH AN ASTERISK ("*") WERE PROVIDED BY THE PROJECT SURVEYOR. THE LOCATIONS OF THE REMAINING BORINGS WERE DETERMINED IN THE FIELD USING HAND-HELD, NON-SURVEY GRADE GLOBAL POSITIONING SYSTEM (GPS) EQUIPMENT WITH A MANUFACTURER'S REPORTED ACCURACY OF 10 FEET AND SHOULD BE CONSIDERED APPROXIMATE. STATION AND OFFSET OF THE BORING LOCATIONS WERE DETERMINED USING THE SURVEYED/ESTIMATED GPS COORDINATES IN CONJUNCTION WITH PROJECT DESIGN FILES PROVIDED BY JOHNSON ENGINEERING, INC AND KCA.
2. THE SPT BORINGS WERE PERFORMED UTILIZING AN AUTOMATIC HAMMER.

	SAFETY HAMMER	AUTOMATIC HAMMER
GRANULAR MATERIALS- RELATIVE DENSITY	SPT N-VALUE (BLOWS/FT.)	SPT N-VALUE (BLOWS/FT.)
VERY LOOSE	LESS THAN 4	LESS THAN 3
LOOSE	4 to 10	3 to 8
MEDIUM DENSE	10 to 30	8 to 24
DENSE	30 to 50	24 to 40
VERY DENSE	GREATER THAN 50	GREATER THAN 40
SILTS AND CLAYS CONSISTENCY	SPT N-VALUE (BLOWS/FT.)	SPT N-VALUE (BLOWS/FT.)
VERY SOFT	LESS THAN 2	LESS THAN 1
SOFT	2 to 4	1 to 3
FIRM	4 to 8	3 to 6
STIFF	8 to 15	6 to 12
VERY STIFF	15 to 30	12 to 24
HARD	GREATER THAN 30	GREATER THAN 24

REVISIONS			
DATE	DESCRIPTION	DATE	DESCRIPTION

ENGINEER OF RECORD
THOMAS E. MUSGRAVE, JR., P.E.
LICENSE NUMBER 81669
TIERRA, INC.
7351 TEMPLE TERRACE HIGHWAY
TAMPA, FLORIDA 33637

LEE COUNTY PUBLIC WORKS
DEPARTMENT OF TRANSPORTATION

ROAD NO.	COUNTY	COUNTY PROJECT ID
CR 840	LEE	CN210084BAG

ROADWAY SOIL PROFILES (3)

SHEET NO. 163

3/27/2023 4:36:49 PM bgarcia
J:\6511\2021 Files\6511-21-185 Alico Road Connector\ORD\6511-21-185\Geotechnical\ABORRDPROFSPh3_01.dgn



LEGEND

1. GRAY TO BROWN SAND TO SAND WITH SILT AND LIMEROCK FRAGMENTS - FILL (A-3)
2. GRAY TO PALE BROWN TO BROWN SAND TO SAND WITH SILT, OCCASIONALLY WITH SHELL AND/OR LIMESTONE FRAGMENTS (A-3)
3. ORANGE TO BROWN SILTY SAND, OCCASIONALLY WITH LIMEROCK AND/OR SHELL FRAGMENTS (A-2-4)
4. WEATHERED LIMESTONE/CAPROCK
5. LIGHT BROWN TO BROWN CLAYEY SAND (A-2-6/A-2-7)
6. DARK BROWN ORGANIC SAND WITH SILT (A-8)
7. ORANGE TO GRAY TO BROWN SILTY SAND TO SILTY-CLAYEY SAND TO CLAYEY SAND (A-2-4)
8. ORANGE TO GRAY TO BROWN CLAYEY SAND TO SANDY CLAY (A-6)
9. BROWN TO DARK BROWN SAND TO SILTY SAND WITH TRACE ORGANICS (A-3/A-2-4)

A-3 AASHTO GROUP SYMBOL AS DETERMINED BY VISUAL REVIEW AND LABORATORY TESTING ON SELECTED SAMPLES FOR CONFIRMATION OF VISUAL REVIEW.

50/4 NUMBER OF BLOWS FOR 4 INCHES OF PENETRATION

▽ ESTIMATED SEASONAL HIGH GROUNDWATER TABLE

▼ GROUNDWATER LEVEL ENCOUNTERED DURING FIELD EXPLORATIONS

▼+ GROUNDWATER LEVEL ABOVE EXISTING GRADE

GNE GROUNDWATER NOT ENCOUNTERED

100 LOSS OF CIRCULATION OF DRILLING FLUID (%)

CAVE-IN BORING TERMINATED DUE TO BOREHOLE COLLAPSE FROM GROUNDWATER INTRUSION

℄ CONST. CENTERLINE CONSTRUCTION OF ALICO ROAD

NOTES:
1. THE LOCATIONS OF THE BORINGS DENOTED WITH AN ASTERISK ("*") WERE PROVIDED BY THE PROJECT SURVEYOR. THE LOCATIONS OF THE REMAINING BORINGS WERE DETERMINED IN THE FIELD USING HAND-HELD, NON-SURVEY GRADE GLOBAL POSITIONING SYSTEM (GPS) EQUIPMENT WITH A MANUFACTURER'S REPORTED ACCURACY OF 10 FEET AND SHOULD BE CONSIDERED APPROXIMATE. STATION AND OFFSET OF THE BORING LOCATIONS WERE DETERMINED USING THE SURVEYED/ESTIMATED GPS COORDINATES IN CONJUNCTION WITH PROJECT DESIGN FILES PROVIDED BY JOHNSON ENGINEERING, INC AND KCA.
2. THE SPT BORINGS WERE PERFORMED UTILIZING AN AUTOMATIC HAMMER.

	SAFETY HAMMER	AUTOMATIC HAMMER
GRANULAR MATERIALS- RELATIVE DENSITY	SPT N-VALUE (BLOWS/FT.)	SPT N-VALUE (BLOWS/FT.)
VERY LOOSE	LESS THAN 4	LESS THAN 3
LOOSE	4 to 10	3 to 8
MEDIUM DENSE	10 to 30	8 to 24
DENSE	30 to 50	24 to 40
VERY DENSE	GREATER THAN 50	GREATER THAN 40
SILTS AND CLAYS CONSISTENCY	SPT N-VALUE (BLOWS/FT.)	SPT N-VALUE (BLOWS/FT.)
VERY SOFT	LESS THAN 2	LESS THAN 1
SOFT	2 to 4	1 to 3
FIRM	4 to 8	3 to 6
STIFF	8 to 15	6 to 12
VERY STIFF	15 to 30	12 to 24
HARD	GREATER THAN 30	GREATER THAN 24

REVISIONS			
DATE	DESCRIPTION	DATE	DESCRIPTION

ENGINEER OF RECORD
THOMAS E. MUSGRAVE, JR., P.E.
LICENSE NUMBER 81669
TIERRA, INC.
7351 TEMPLE TERRACE HIGHWAY
TAMPA, FLORIDA 33637

LEE COUNTY PUBLIC WORKS
DEPARTMENT OF TRANSPORTATION

ROAD NO.	COUNTY	COUNTY PROJECT ID
CR 840	LEE	CN210084BAG

ROADWAY SOIL PROFILES (4)

SHEET NO. 164

3/27/2023 4:36:50 PM bgarcia
J:\6511\2021 Files\6511-21-185 Alico Road Connector\ORD\6511-21-185\Geotechnical\ABORRDPROFSPh3_01.dgn

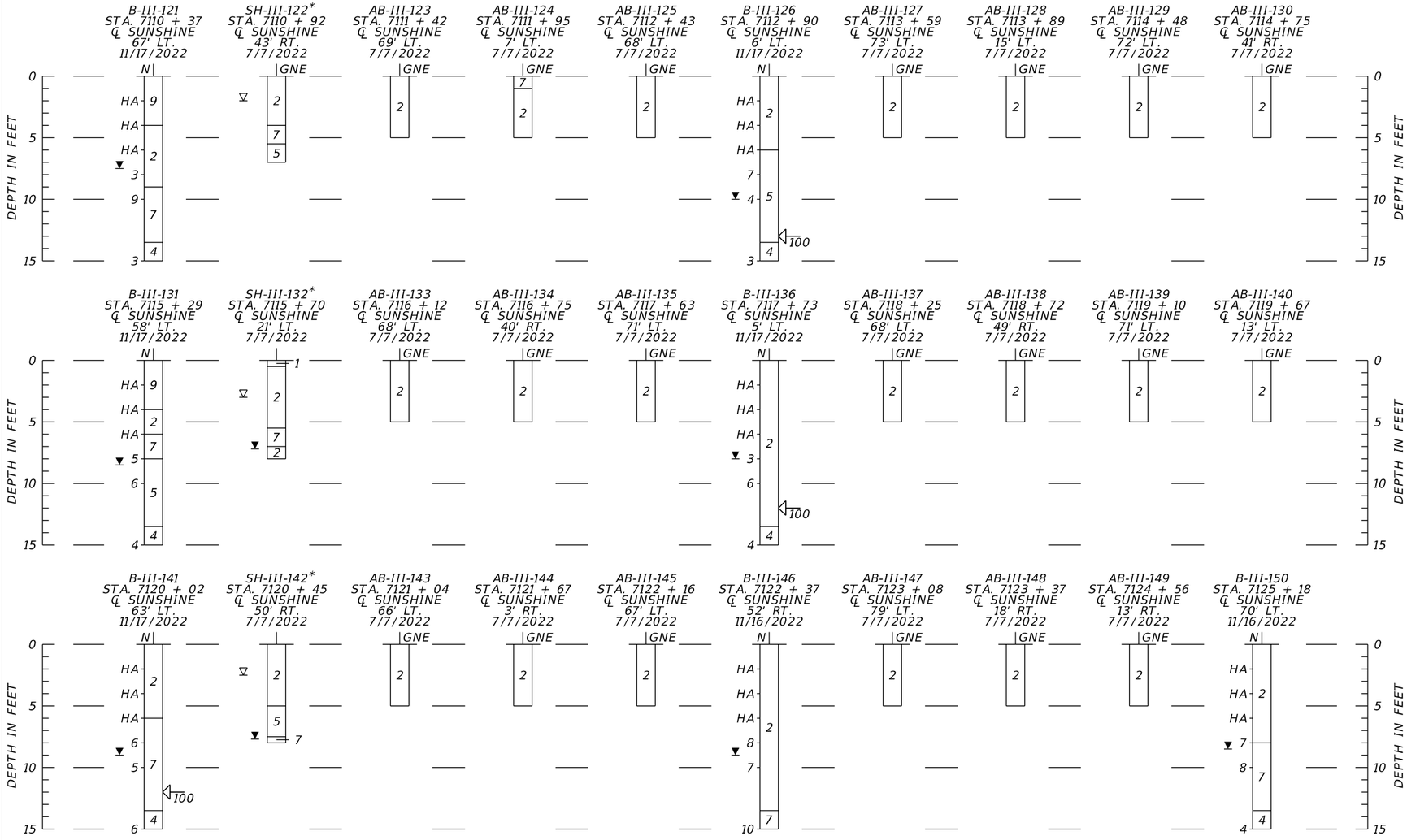

LEGEND

1. GRAY TO BROWN SAND TO SAND WITH SILT AND LIMEROCK FRAGMENTS - FILL (A-3)
2. GRAY TO PALE BROWN TO BROWN SAND TO SAND WITH SILT, OCCASIONALLY WITH SHELL AND/OR LIMESTONE FRAGMENTS (A-3)
3. ORANGE TO BROWN SILTY SAND, OCCASIONALLY WITH LIMEROCK AND/OR SHELL FRAGMENTS (A-2-4)
4. WEATHERED LIMESTONE/CAPROCK
5. LIGHT BROWN TO BROWN CLAYEY SAND (A-2-6/A-2-7)
6. DARK BROWN ORGANIC SAND WITH SILT (A-8)
7. ORANGE TO GRAY TO BROWN SILTY SAND TO SILTY-CLAYEY SAND TO CLAYEY SAND (A-2-4)
8. ORANGE TO GRAY TO BROWN CLAYEY SAND TO SANDY CLAY (A-6)
9. BROWN TO DARK BROWN SAND TO SILTY SAND WITH TRACE ORGANICS (A-3/A-2-4)

A-3	AASHTO GROUP SYMBOL AS DETERMINED BY VISUAL REVIEW AND LABORATORY TESTING ON SELECTED SAMPLES FOR CONFIRMATION OF VISUAL REVIEW.
50/4	NUMBER OF BLOWS FOR 4 INCHES OF PENETRATION
▽	ESTIMATED SEASONAL HIGH GROUNDWATER TABLE
▼	GROUNDWATER LEVEL ENCOUNTERED DURING FIELD EXPLORATIONS
▼+	GROUNDWATER LEVEL ABOVE EXISTING GRADE
GNE	GROUNDWATER NOT ENCOUNTERED
100	LOSS OF CIRCULATION OF DRILLING FLUID (%)
CAVE-IN	BORING TERMINATED DUE TO BOREHOLE COLLAPSE FROM GROUNDWATER INTRUSION
℄ CONST.	CENTERLINE CONSTRUCTION OF ALICO ROAD

NOTES:
1. THE LOCATIONS OF THE BORINGS DENOTED WITH AN ASTERISK ("*") WERE PROVIDED BY THE PROJECT SURVEYOR. THE LOCATIONS OF THE REMAINING BORINGS WERE DETERMINED IN THE FIELD USING HAND-HELD, NON-SURVEY GRADE GLOBAL POSITIONING SYSTEM (GPS) EQUIPMENT WITH A MANUFACTURER'S REPORTED ACCURACY OF 10 FEET AND SHOULD BE CONSIDERED APPROXIMATE. STATION AND OFFSET OF THE BORING LOCATIONS WERE DETERMINED USING THE SURVEYED/ESTIMATED GPS COORDINATES IN CONJUNCTION WITH PROJECT DESIGN FILES PROVIDED BY JOHNSON ENGINEERING, INC AND KCA.
2. THE SPT BORINGS WERE PERFORMED UTILIZING AN AUTOMATIC HAMMER.

	SAFETY HAMMER	AUTOMATIC HAMMER
GRANULAR MATERIALS- RELATIVE DENSITY	SPT N-VALUE (BLOWS/FT.)	SPT N-VALUE (BLOWS/FT.)
VERY LOOSE	LESS THAN 4	LESS THAN 3
LOOSE	4 to 10	3 to 8
MEDIUM DENSE	10 to 30	8 to 24
DENSE	30 to 50	24 to 40
VERY DENSE	GREATER THAN 50	GREATER THAN 40
SILTS AND CLAYS CONSISTENCY	SPT N-VALUE (BLOWS/FT.)	SPT N-VALUE (BLOWS/FT.)
VERY SOFT	LESS THAN 2	LESS THAN 1
SOFT	2 to 4	1 to 3
FIRM	4 to 8	3 to 6
STIFF	8 to 15	6 to 12
VERY STIFF	15 to 30	12 to 24
HARD	GREATER THAN 30	GREATER THAN 24

REVISIONS			
DATE	DESCRIPTION	DATE	DESCRIPTION

ENGINEER OF RECORD
THOMAS E. MUSGRAVE, JR., P.E.
LICENSE NUMBER 81669
TIERRA, INC.
7351 TEMPLE TERRACE HIGHWAY
TAMPA, FLORIDA 33637

LEE COUNTY PUBLIC WORKS
DEPARTMENT OF TRANSPORTATION

ROAD NO.	COUNTY	COUNTY PROJECT ID
CR 840	LEE	CN210084BAG

ROADWAY SOIL PROFILES (5)

SHEET NO. 165

3/27/2023 4:36:51 PM bgarcia
J:\6511\2021 Files\6511-21-185 Alico Road Connector\ORD\6511-21-185\Geotechnical\ABORRDPROFSPh3_01.dgn

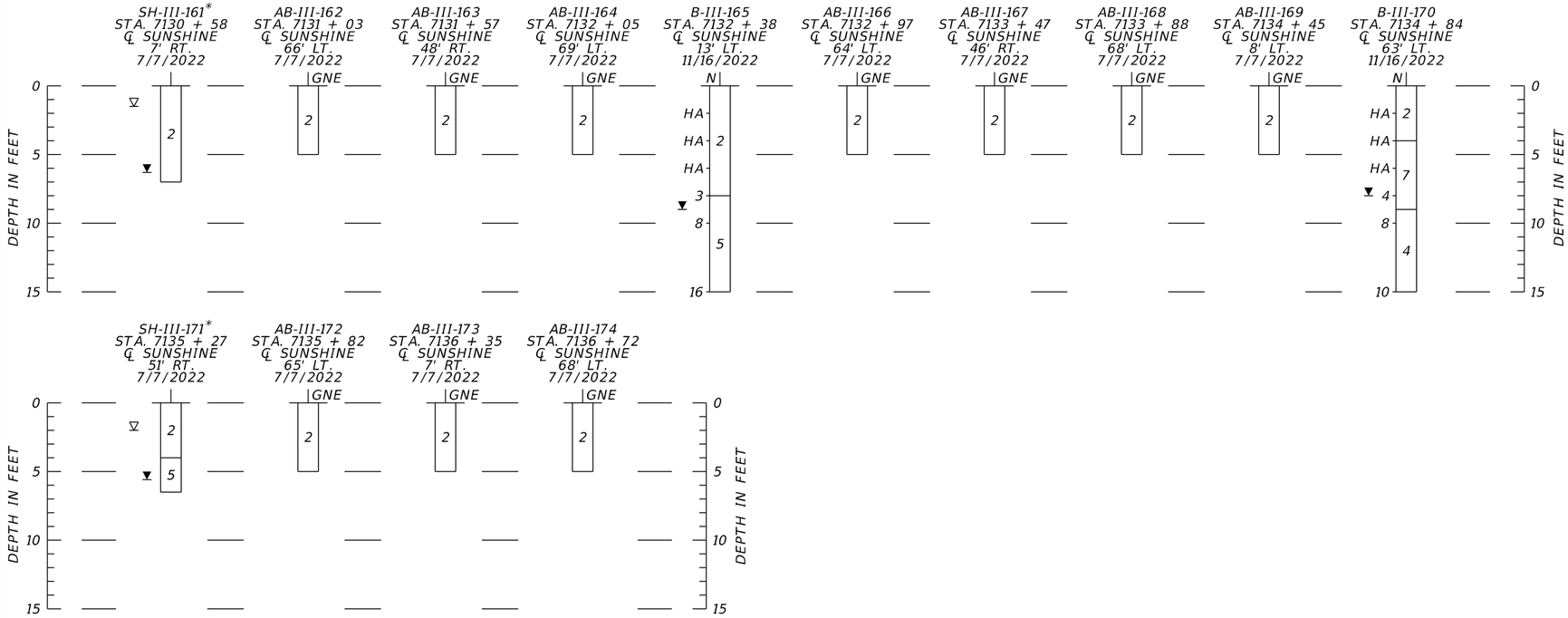

LEGEND

1. GRAY TO BROWN SAND TO SAND WITH SILT AND LIMEROCK FRAGMENTS - FILL (A-3)
2. GRAY TO PALE BROWN TO BROWN SAND TO SAND WITH SILT, OCCASIONALLY WITH SHELL AND/OR LIMESTONE FRAGMENTS (A-3)
3. ORANGE TO BROWN SILTY SAND, OCCASIONALLY WITH LIMEROCK AND/OR SHELL FRAGMENTS (A-2-4)
4. WEATHERED LIMESTONE/CAPROCK
5. LIGHT BROWN TO BROWN CLAYEY SAND (A-2-6/A-2-7)
6. DARK BROWN ORGANIC SAND WITH SILT (A-8)
7. ORANGE TO GRAY TO BROWN SILTY SAND TO SILTY-CLAYEY SAND TO CLAYEY SAND (A-2-4)
8. ORANGE TO GRAY TO BROWN CLAYEY SAND TO SANDY CLAY (A-6)
9. BROWN TO DARK BROWN SAND TO SILTY SAND WITH TRACE ORGANICS (A-3/A-2-4)

A-3	AASHTO GROUP SYMBOL AS DETERMINED BY VISUAL REVIEW AND LABORATORY TESTING ON SELECTED SAMPLES FOR CONFIRMATION OF VISUAL REVIEW.
50/4	NUMBER OF BLOWS FOR 4 INCHES OF PENETRATION
▽	ESTIMATED SEASONAL HIGH GROUNDWATER TABLE
▼	GROUNDWATER LEVEL ENCOUNTERED DURING FIELD EXPLORATIONS
▼+	GROUNDWATER LEVEL ABOVE EXISTING GRADE
GNE	GROUNDWATER NOT ENCOUNTERED
⇦100	LOSS OF CIRCULATION OF DRILLING FLUID (%)
CAVE-IN	BORING TERMINATED DUE TO BOREHOLE COLLAPSE FROM GROUNDWATER INTRUSION
℄ CONST.	CENTERLINE CONSTRUCTION OF ALICO ROAD

NOTES:
1. THE LOCATIONS OF THE BORINGS DENOTED WITH AN ASTERISK ("*") WERE PROVIDED BY THE PROJECT SURVEYOR. THE LOCATIONS OF THE REMAINING BORINGS WERE DETERMINED IN THE FIELD USING HAND-HELD, NON-SURVEY GRADE GLOBAL POSITIONING SYSTEM (GPS) EQUIPMENT WITH A MANUFACTURER'S REPORTED ACCURACY OF 10 FEET AND SHOULD BE CONSIDERED APPROXIMATE. STATION AND OFFSET OF THE BORING LOCATIONS WERE DETERMINED USING THE SURVEYED/ESTIMATED GPS COORDINATES IN CONJUNCTION WITH PROJECT DESIGN FILES PROVIDED BY JOHNSON ENGINEERING, INC AND KCA.
2. THE SPT BORINGS WERE PERFORMED UTILIZING AN AUTOMATIC HAMMER.

	SAFETY HAMMER	AUTOMATIC HAMMER
GRANULAR MATERIALS-RELATIVE DENSITY	SPT N-VALUE (BLOWS/FT.)	SPT N-VALUE (BLOWS/FT.)
VERY LOOSE	LESS THAN 4	LESS THAN 3
LOOSE	4 to 10	3 to 8
MEDIUM DENSE	10 to 30	8 to 24
DENSE	30 to 50	24 to 40
VERY DENSE	GREATER THAN 50	GREATER THAN 40
SILTS AND CLAYS CONSISTENCY	SPT N-VALUE (BLOWS/FT.)	SPT N-VALUE (BLOWS/FT.)
VERY SOFT	LESS THAN 2	LESS THAN 1
SOFT	2 to 4	1 to 3
FIRM	4 to 8	3 to 6
STIFF	8 to 15	6 to 12
VERY STIFF	15 to 30	12 to 24
HARD	GREATER THAN 30	GREATER THAN 24

REVISIONS			
DATE	DESCRIPTION	DATE	DESCRIPTION

ENGINEER OF RECORD

THOMAS E. MUSGRAVE, JR., P.E.
LICENSE NUMBER 81669
TIERRA, INC.
7351 TEMPLE TERRACE HIGHWAY
TAMPA, FLORIDA 33637

LEE COUNTY PUBLIC WORKS
DEPARTMENT OF TRANSPORTATION

ROAD NO.	COUNTY	COUNTY PROJECT ID
CR 840	LEE	CN210084BAG

ROADWAY SOIL PROFILES (6)

SHEET NO. 166

3/27/2023 4:36:52 PM tgarcia
J:\6511\2021 Files\6511-21-185 Alico Road Connector\ORD\6511-21-185\Geotechnical\ABORRDPROFSPh3_01.dgn

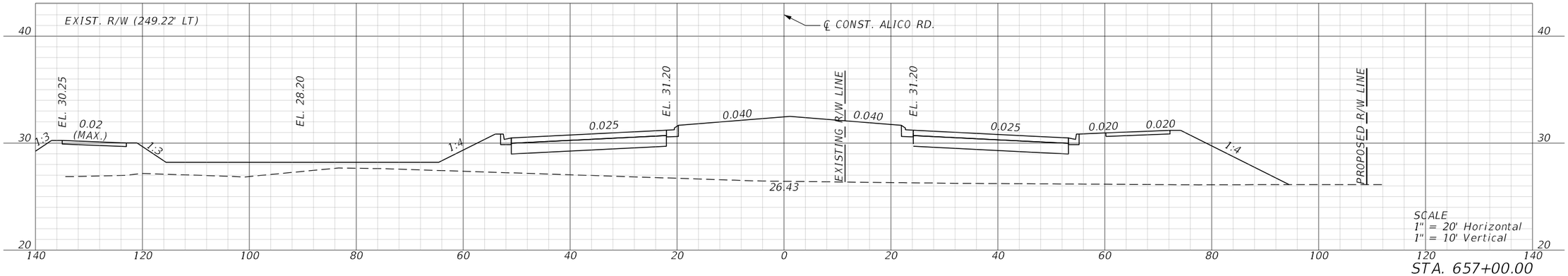

STA. 657+00.00

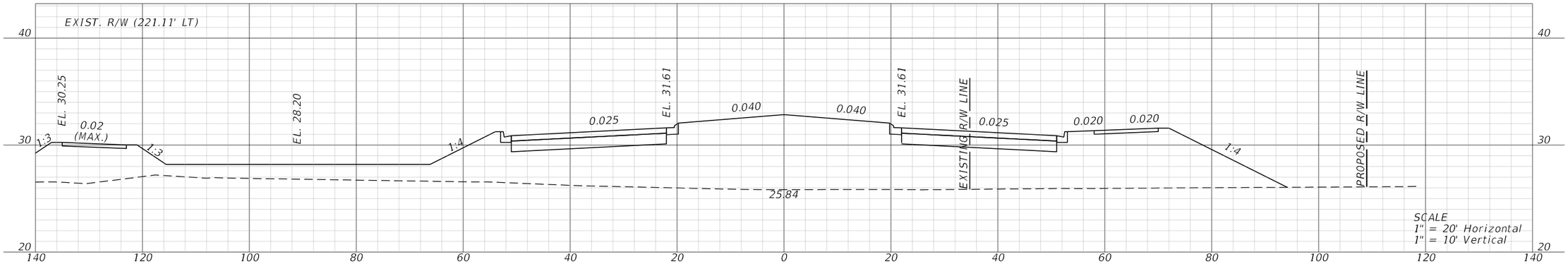

STA. 656+00.00

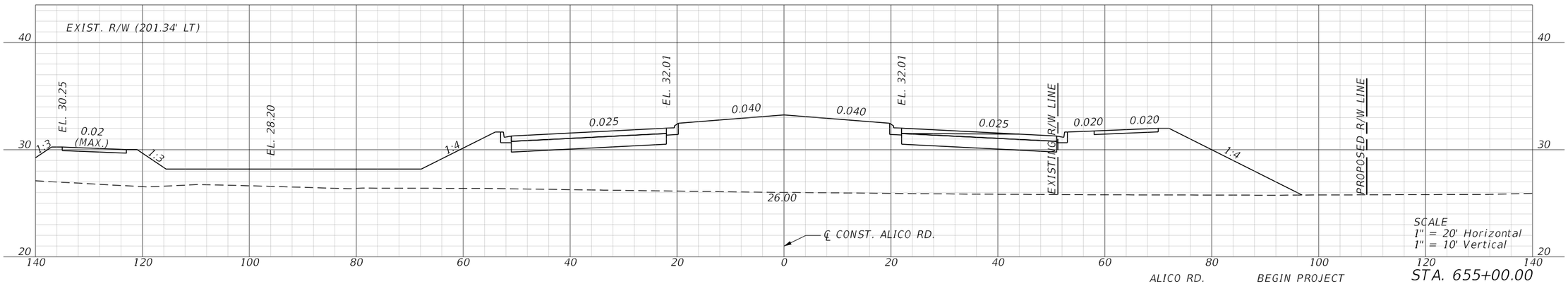

ALICO RD. BEGIN PROJECT STA. 655+00.00

REVISIONS				ENGINEER OF RECORD	LEE COUNTY DEPARTMENT OF TRANSPORTATION			ROADWAY CROSS SECTIONS	SHEET NO.
DATE	DESCRIPTION	DATE	DESCRIPTION	MARK M. BINTZ JR., P.E. LICENSE NUMBER: 88686 KISINGER CAMPO & ASSOCIATES CORP. 13461 PARKER COMMONS BLVD, STE. 104 FORT MYERS, FL 33912	ROAD NO.	COUNTY	FINANCIAL PROJECT ID		167
					ALICO	LEE			

THE OFFICIAL RECORD OF THIS SHEET IS THE ELECTRONIC FILE DIGITALLY SIGNED AND SEALED UNDER RULE 61G15-23.004, F.A.C.

4/26/2023 9:38:08 AM mbintz
c:\pwworkingdir\kca-pw.bentley.com_kca-pw-01\sergio.mesquita\dms39040\RDXSRD01.dgn

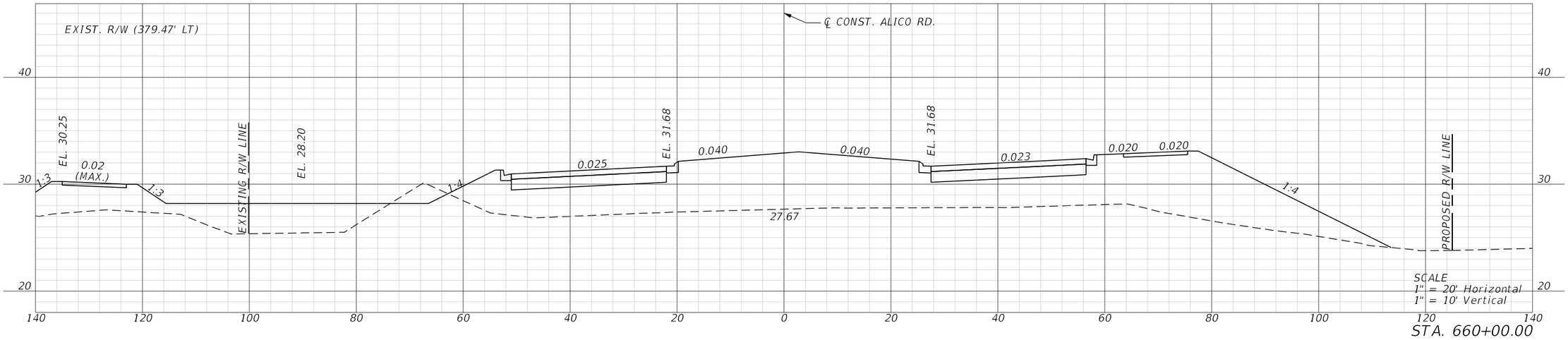

STA. 660+00.00

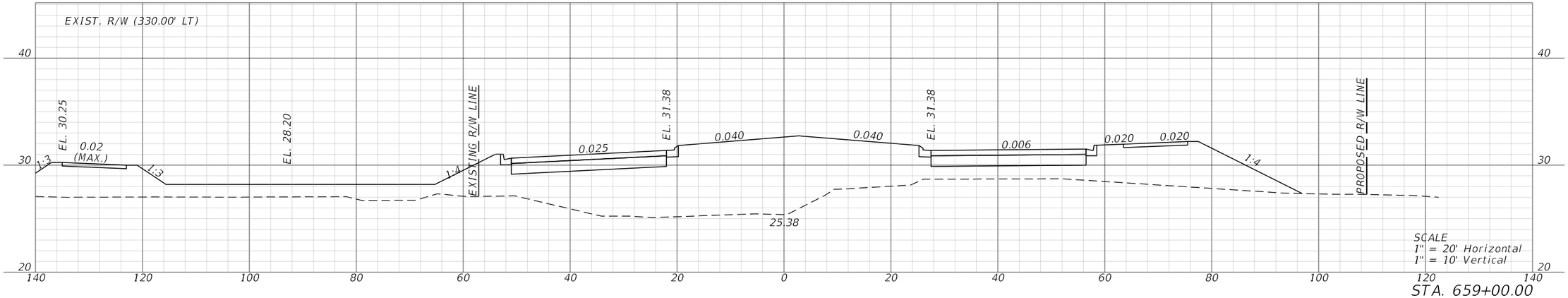

STA. 659+00.00

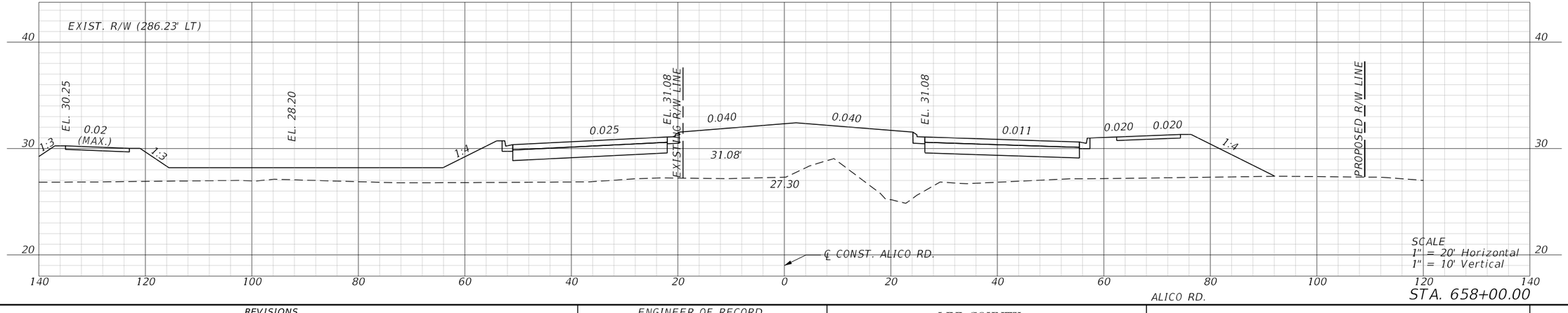

STA. 658+00.00

ALICO RD.

REVISIONS				ENGINEER OF RECORD	LEE COUNTY DEPARTMENT OF TRANSPORTATION			ROADWAY CROSS SECTIONS	SHEET NO.
DATE	DESCRIPTION	DATE	DESCRIPTION	MARK M. BINTZ JR., P.E. LICENSE NUMBER: 88686 KISINGER CAMPO & ASSOCIATES CORP. 13461 PARKER COMMONS BLVD, STE. 104 FORT MYERS, FL 33912	ROAD NO.	COUNTY	FINANCIAL PROJECT ID		168
					ALICO	LEE			

THE OFFICIAL RECORD OF THIS SHEET IS THE ELECTRONIC FILE DIGITALLY SIGNED AND SEALED UNDER RULE 61G15-23.004, F.A.C.

4/26/2023 9:38:10 AM mbintz
c:\pwworkingdir\kca-pw.bentley.com_kca-pw-01\samuel.baumley\dms39040\RDXSRD01.dgn

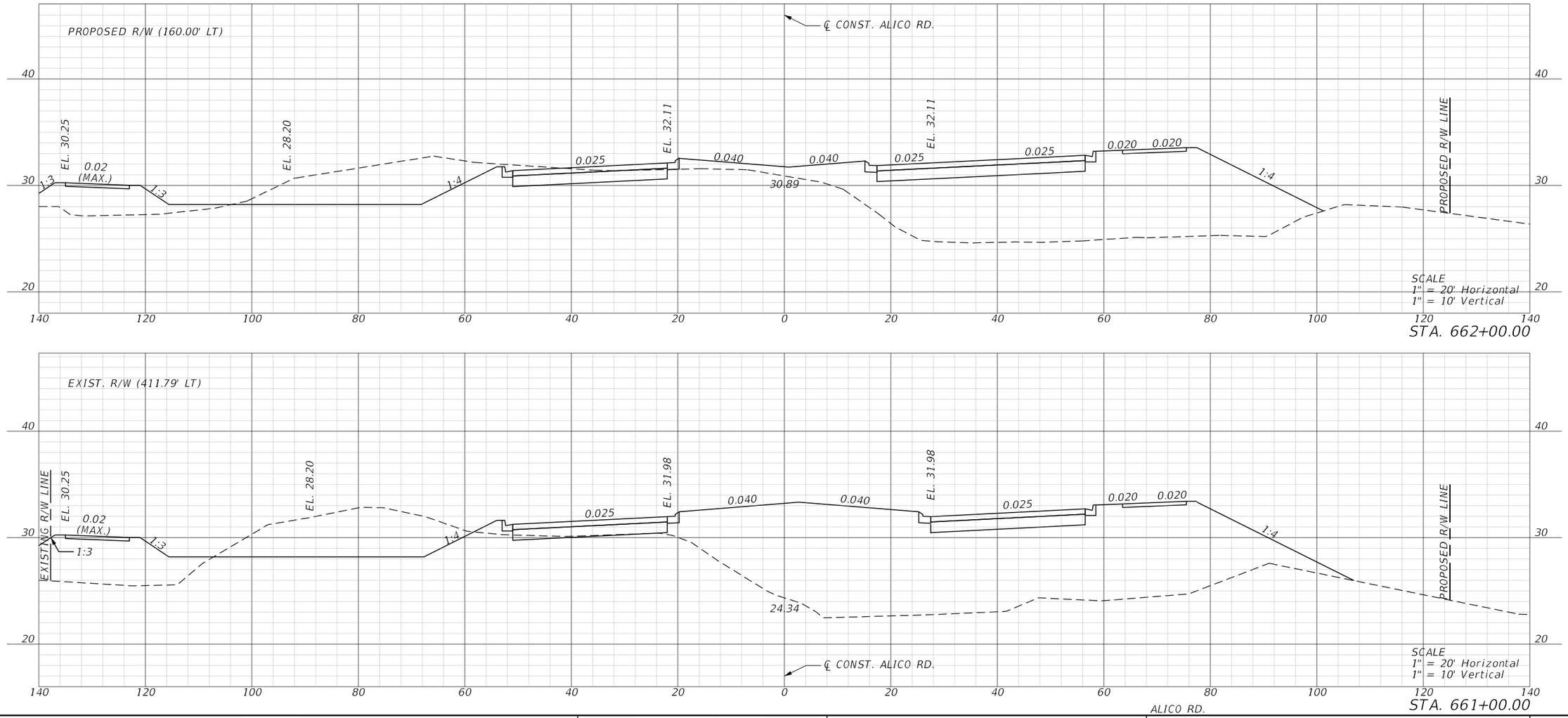

REVISIONS				ENGINEER OF RECORD	LEE COUNTY DEPARTMENT OF TRANSPORTATION			ROADWAY CROSS SECTIONS	SHEET NO.
DATE	DESCRIPTION	DATE	DESCRIPTION	MARK M. BINTZ JR., P.E. LICENSE NUMBER: 88686 KISINGER CAMPO & ASSOCIATES CORP. 13461 PARKER COMMONS BLVD, STE. 104 FORT MYERS, FL 33912	ROAD NO.	COUNTY	FINANCIAL PROJECT ID		169
					ALICO	LEE			

THE OFFICIAL RECORD OF THIS SHEET IS THE ELECTRONIC FILE DIGITALLY SIGNED AND SEALED UNDER RULE 61G15-23.004, F.A.C.

4/26/2023 9:38:12 AM mbintz
c:\pwworkingdir\kca-pw.hentley.com_kca-pw-01\sergio mesquita\dms39040\ROXSRD01.dgn

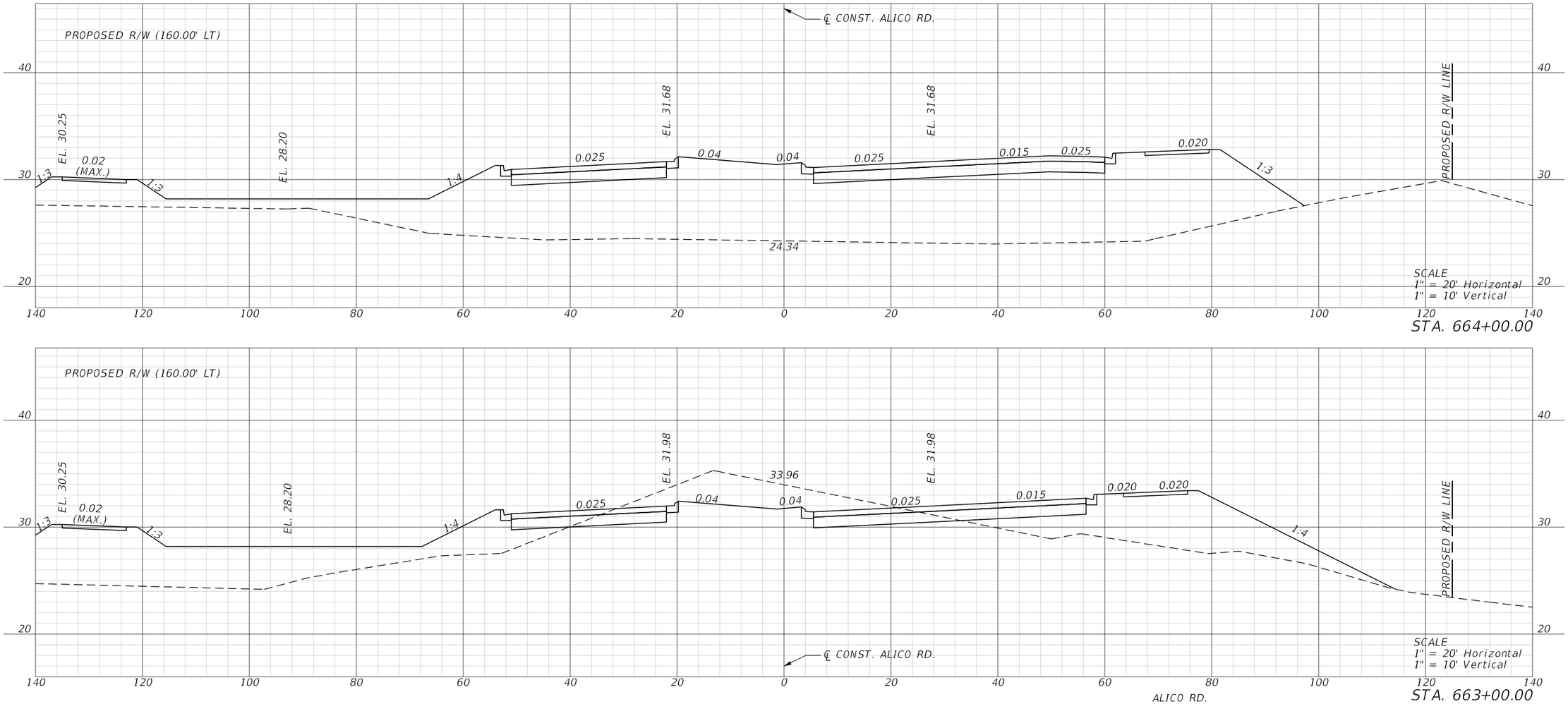

REVISIONS				ENGINEER OF RECORD	LEE COUNTY DEPARTMENT OF TRANSPORTATION			ROADWAY CROSS SECTIONS	SHEET NO.
DATE	DESCRIPTION	DATE	DESCRIPTION	MARK M. BINTZ JR., P.E. LICENSE NUMBER: 88686 KISINGER CAMPO & ASSOCIATES CORP. 13461 PARKER COMMONS BLVD, STE. 104 FORT MYERS, FL 33912	ROAD NO.	COUNTY	FINANCIAL PROJECT ID		170
					ALICO	LEE			

4/26/2023 9:38:14 AM mbintz
c:\pwworkingdir\kca-pw.bentley.com_kca-pw-01\samuel.baumley\dms390401\RDXSRD01.dgn

THE OFFICIAL RECORD OF THIS SHEET IS THE ELECTRONIC FILE DIGITALLY SIGNED AND SEALED UNDER RULE 61G15-23.004, F.A.C.

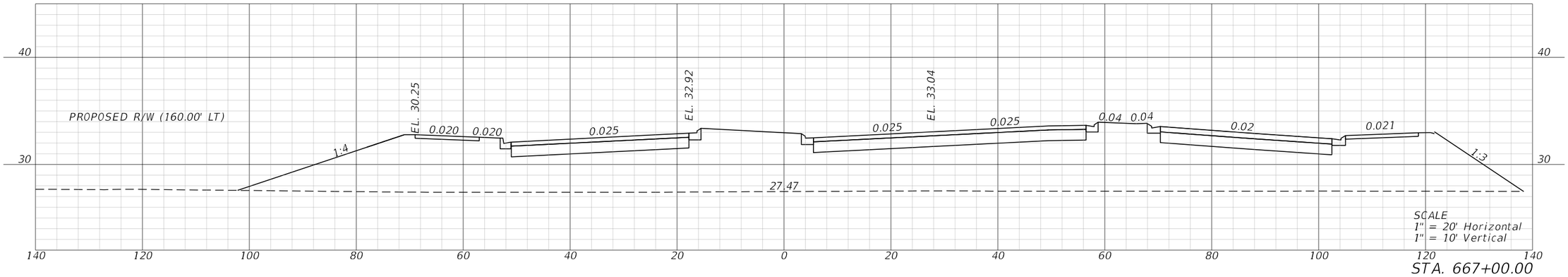

STA. 667+00.00

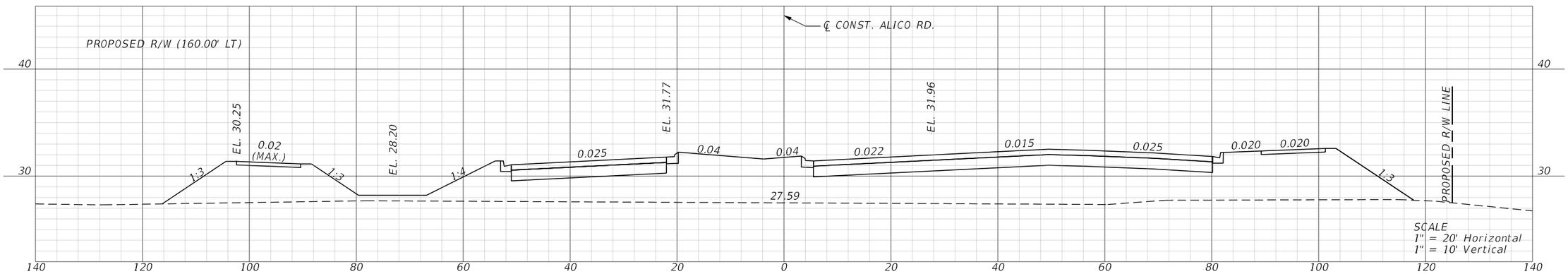

STA. 666+00.00

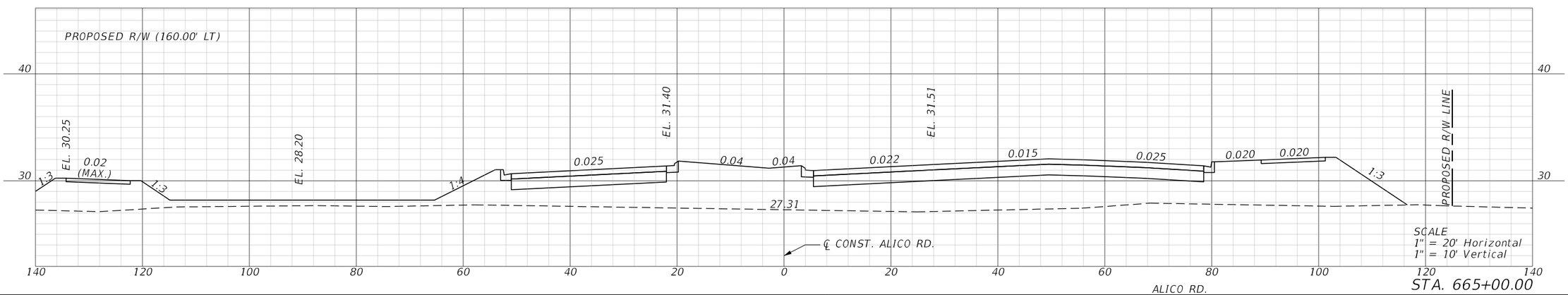

ALICO RD.

STA. 665+00.00

REVISIONS				ENGINEER OF RECORD	LEE COUNTY DEPARTMENT OF TRANSPORTATION			ROADWAY CROSS SECTIONS	SHEET NO.
DATE	DESCRIPTION	DATE	DESCRIPTION	MARK M. BINTZ JR., P.E. LICENSE NUMBER: 88686 KISINGER CAMPO & ASSOCIATES CORP. 13461 PARKER COMMONS BLVD, STE. 104 FORT MYERS, FL 33912	ROAD NO.	COUNTY	FINANCIAL PROJECT ID		171
					ALICO	LEE			

THE OFFICIAL RECORD OF THIS SHEET IS THE ELECTRONIC FILE DIGITALLY SIGNED AND SEALED UNDER RULE 61G15-23.004, F.A.C.

4/26/2023 9:38:16 AM mbintz
c:\pwworkingdir\kca-pw.bentley.com_kca-pw-01\samuel.baumley\dms39040\RDXSRD01.dgn

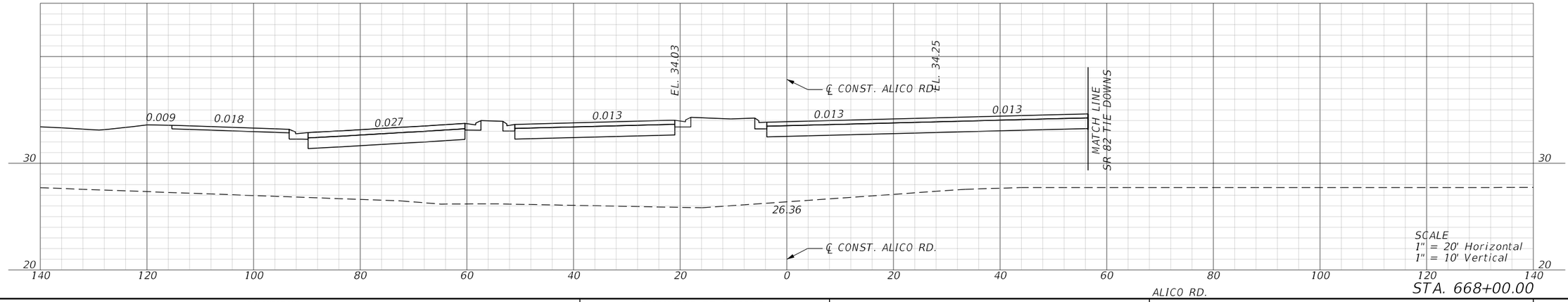

REVISIONS				ENGINEER OF RECORD	LEE COUNTY DEPARTMENT OF TRANSPORTATION			ROADWAY CROSS SECTIONS	SHEET NO.
DATE	DESCRIPTION	DATE	DESCRIPTION	MARK M. BINTZ JR., P.E. LICENSE NUMBER: 88686 KISINGER CAMPO & ASSOCIATES CORP. 13461 PARKER COMMONS BLVD, STE. 104 FORT MYERS, FL 33912	ROAD NO.	COUNTY	FINANCIAL PROJECT ID		172
					ALICO	LEE			

4/26/2023 9:38:18 AM nbintz
c:\pwworkingdir\kca-pw.bentley.com_kca-pw-01\samuel.baumley\dms39040\RDXSRD01.dgn

THE OFFICIAL RECORD OF THIS SHEET IS THE ELECTRONIC FILE DIGITALLY SIGNED AND SEALED UNDER RULE 61G15-23.004, F.A.C.

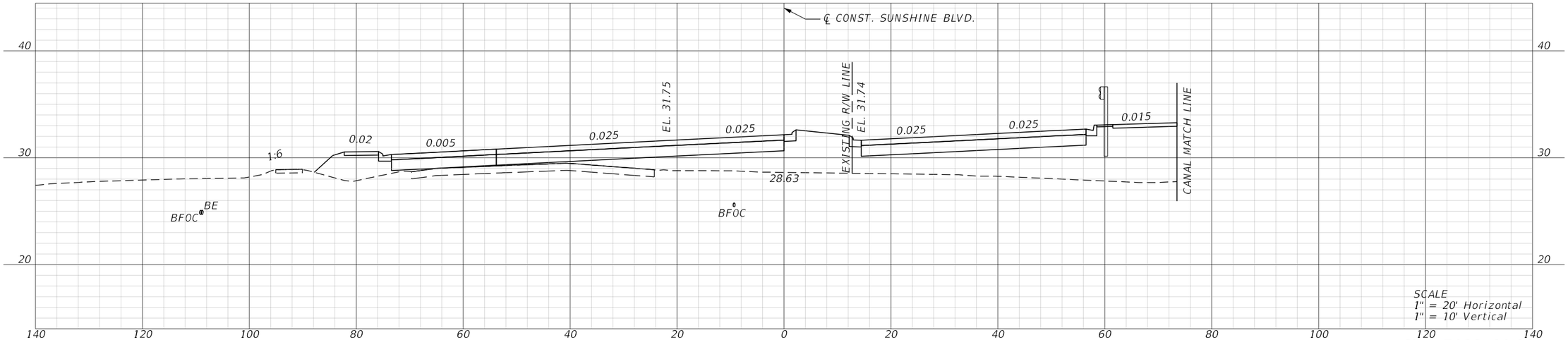

STA. 7032+00.00

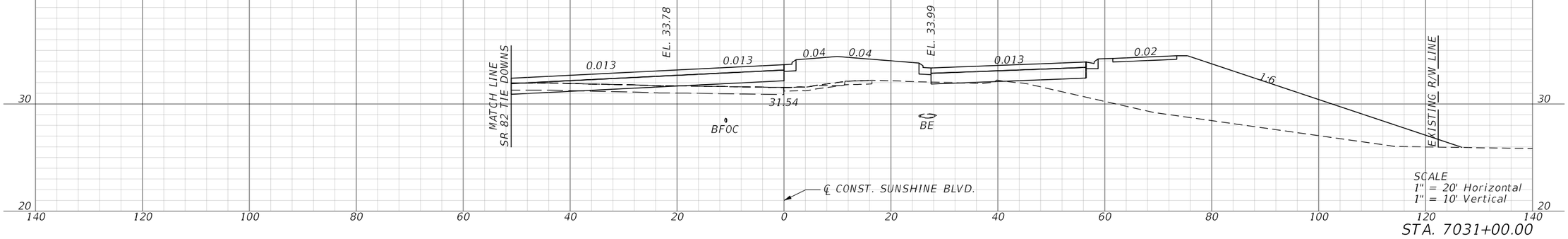

STA. 7031+00.00

SUNSHINE BLVD.

REVISIONS				ENGINEER OF RECORD	LEE COUNTY DEPARTMENT OF TRANSPORTATION			ROADWAY CROSS SECTIONS	SHEET NO.
DATE	DESCRIPTION	DATE	DESCRIPTION	MARK M. BINTZ JR., P.E. LICENSE NUMBER: 88686 KISINGER CAMPO & ASSOCIATES CORP. 13461 PARKER COMMONS BLVD, STE. 104 FORT MYERS, FL 33912	ROAD NO.	COUNTY	FINANCIAL PROJECT ID		173
					ALICO	LEE			

THE OFFICIAL RECORD OF THIS SHEET IS THE ELECTRONIC FILE DIGITALLY SIGNED AND SEALED UNDER RULE 61G15-23.004, F.A.C.

4/26/2023 9:38:20 AM mbintz
c:\pwworkingdir\kca-pw.bentley.com_kca-pw-01\samuel.baumley\dms39040\RDXSRD01.dgn

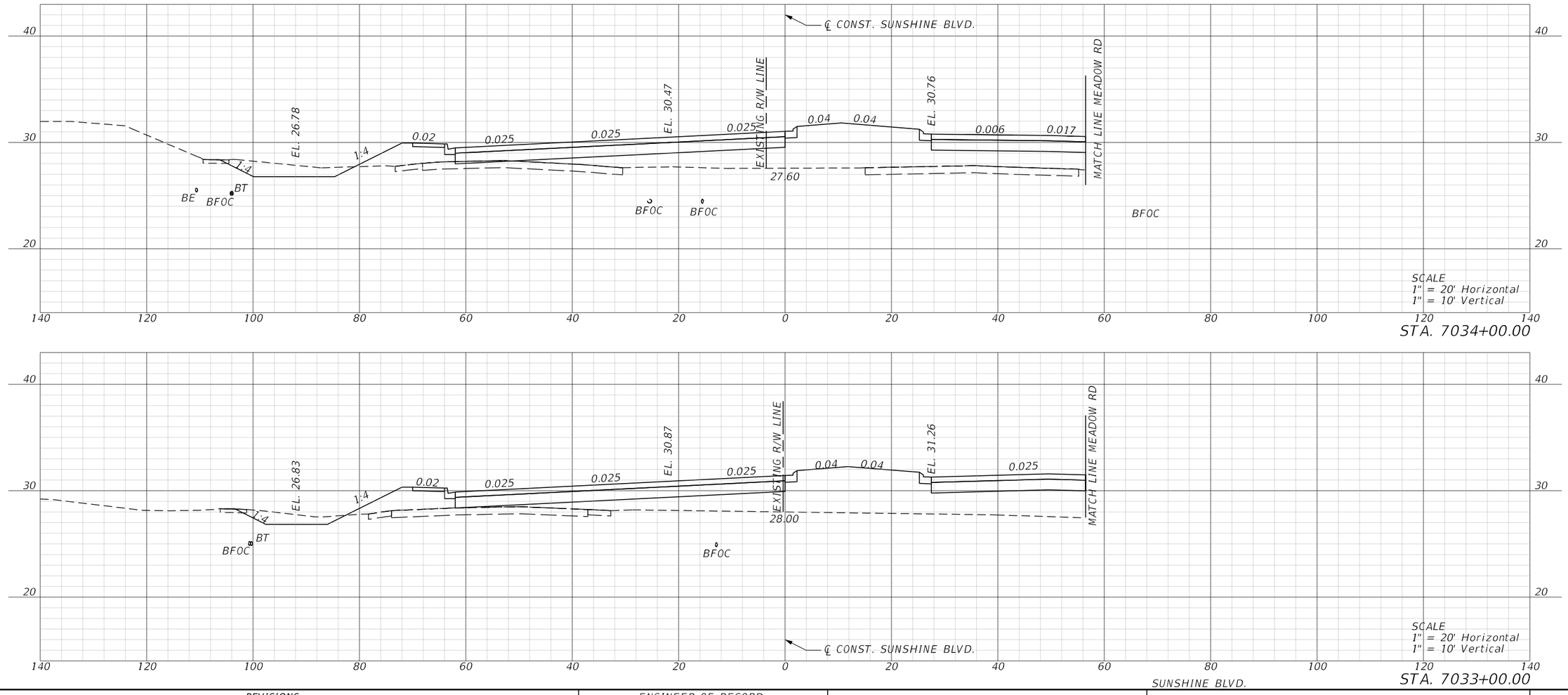

REVISIONS				ENGINEER OF RECORD	LEE COUNTY DEPARTMENT OF TRANSPORTATION			ROADWAY CROSS SECTIONS	SHEET NO.
DATE	DESCRIPTION	DATE	DESCRIPTION	MARK M. BINTZ JR., P.E. LICENSE NUMBER: 88686 KISINGER CAMPO & ASSOCIATES CORP. 13461 PARKER COMMONS BLVD, STE. 104 FORT MYERS, FL 33912	ROAD NO.	COUNTY	FINANCIAL PROJECT ID		174
					ALICO	LEE			

4/26/2023 9:38:21 AM mbintz
c:\pwworkingdir\kca-pw.bentley.com_kca-pw-01\samuel.baumley\dms39040\RDXSRD01.dgn

THE OFFICIAL RECORD OF THIS SHEET IS THE ELECTRONIC FILE DIGITALLY SIGNED AND SEALED UNDER RULE 61G15-23.004, F.A.C.

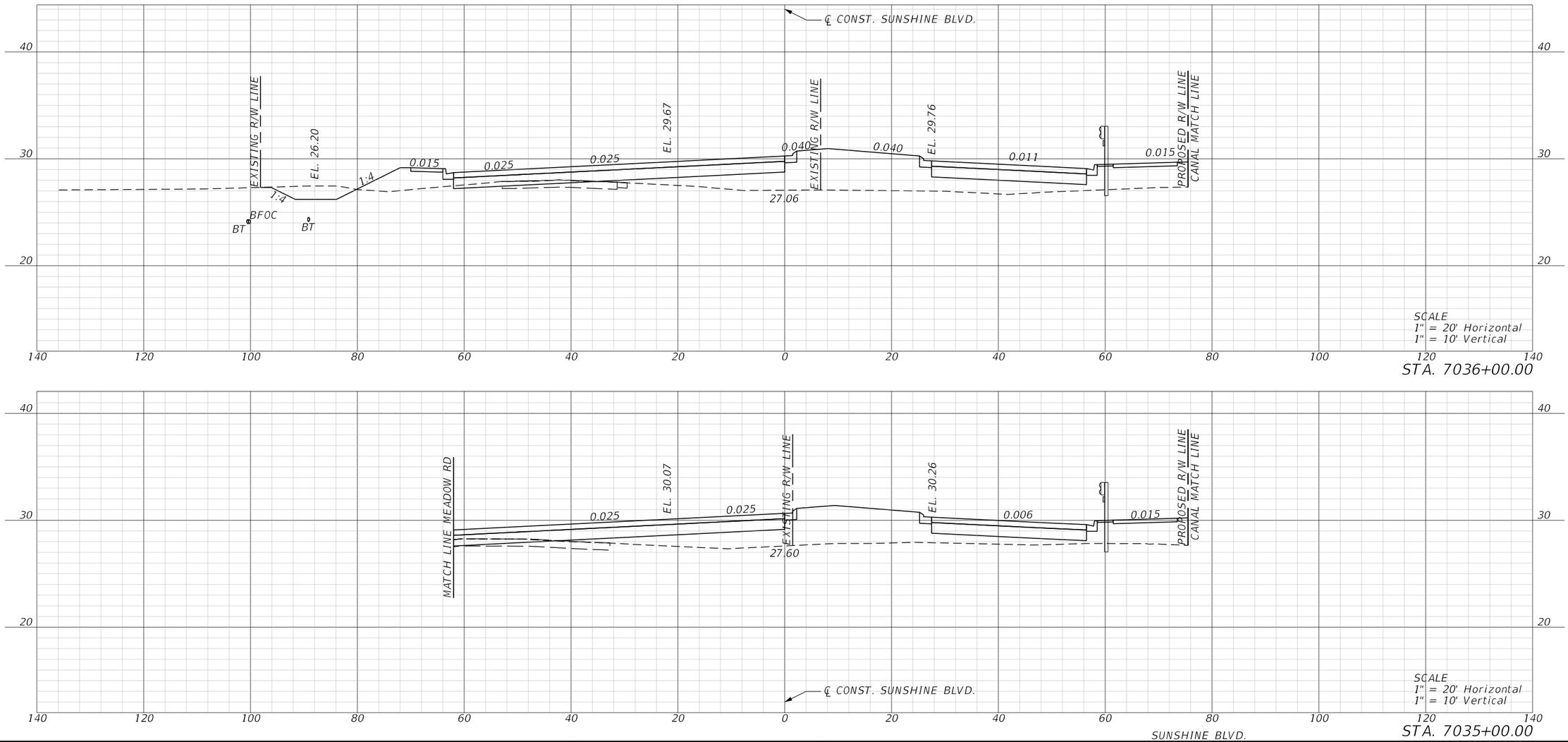

REVISIONS				ENGINEER OF RECORD	LEE COUNTY DEPARTMENT OF TRANSPORTATION			ROADWAY CROSS SECTIONS	SHEET NO.
DATE	DESCRIPTION	DATE	DESCRIPTION	MARK M. BINTZ JR., P.E. LICENSE NUMBER: 88686 KISINGER CAMPO & ASSOCIATES CORP. 13461 PARKER COMMONS BLVD, STE. 104 FORT MYERS, FL 33912	ROAD NO.	COUNTY	FINANCIAL PROJECT ID		175
					ALICO	LEE			

4/26/2023 9:38:23 AM mbintz
c:\pwworkingdir\kca-pw.bentley.com_kca-pw-01\samuel.baumley\dms39040\RDXSRD01.dgn

THE OFFICIAL RECORD OF THIS SHEET IS THE ELECTRONIC FILE DIGITALLY SIGNED AND SEALED UNDER RULE 61G15-23.004, F.A.C.

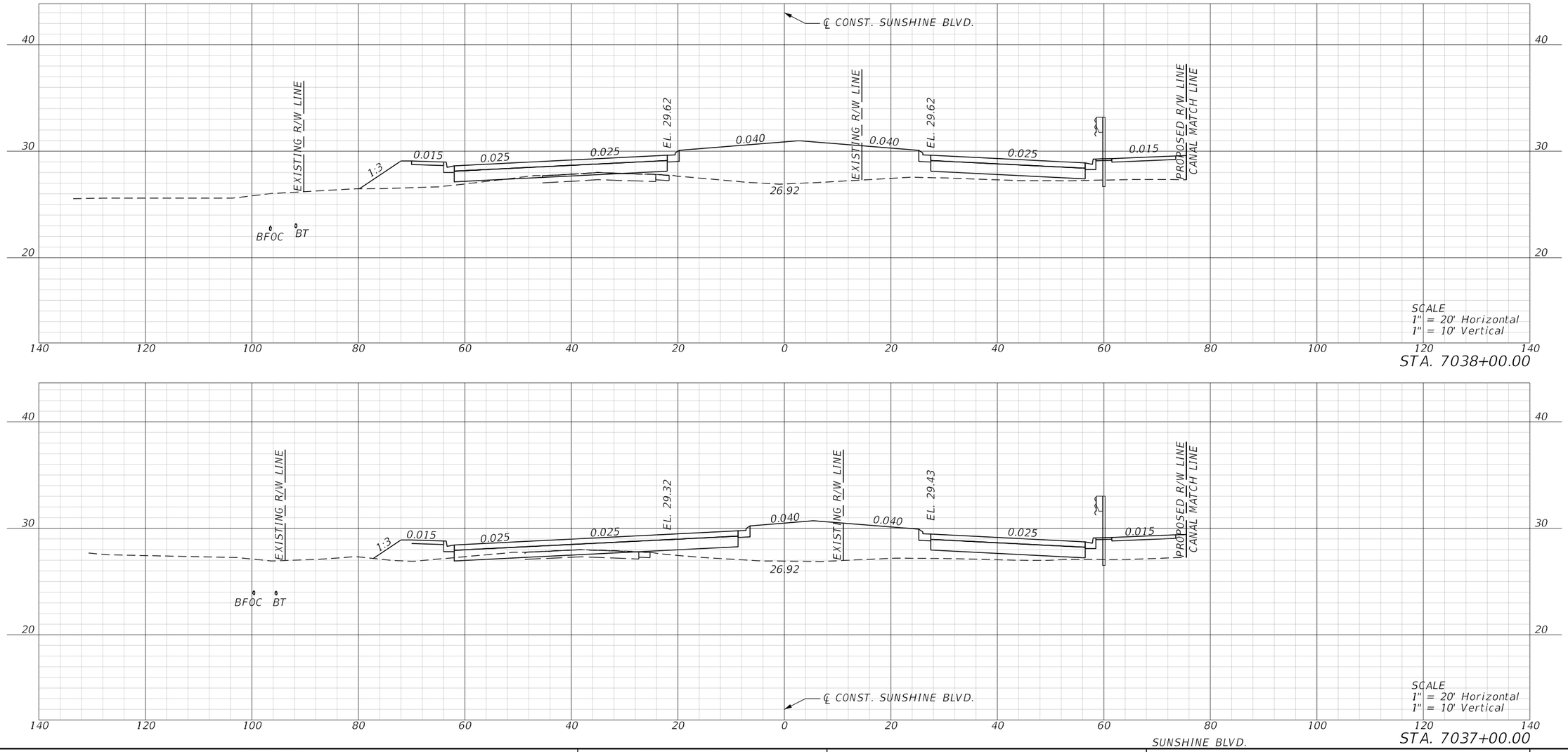

REVISIONS				ENGINEER OF RECORD	LEE COUNTY DEPARTMENT OF TRANSPORTATION			ROADWAY CROSS SECTIONS	SHEET NO.
DATE	DESCRIPTION	DATE	DESCRIPTION	MARK M. BINTZ JR., P.E. LICENSE NUMBER: 88686 KISINGER CAMPO & ASSOCIATES CORP. 13461 PARKER COMMONS BLVD, STE. 104 FORT MYERS, FL 33912	ROAD NO.	COUNTY	FINANCIAL PROJECT ID		176
					ALICO	LEE			

4/26/2023 9:38:25 AM mbintz
c:\pwworkingdir\kca-pw.bentley.com_kca-pw-01\sergio mesquita\dms39040\ROXSRD01.dgn

THE OFFICIAL RECORD OF THIS SHEET IS THE ELECTRONIC FILE DIGITALLY SIGNED AND SEALED UNDER RULE 61G15-23.004, F.A.C.

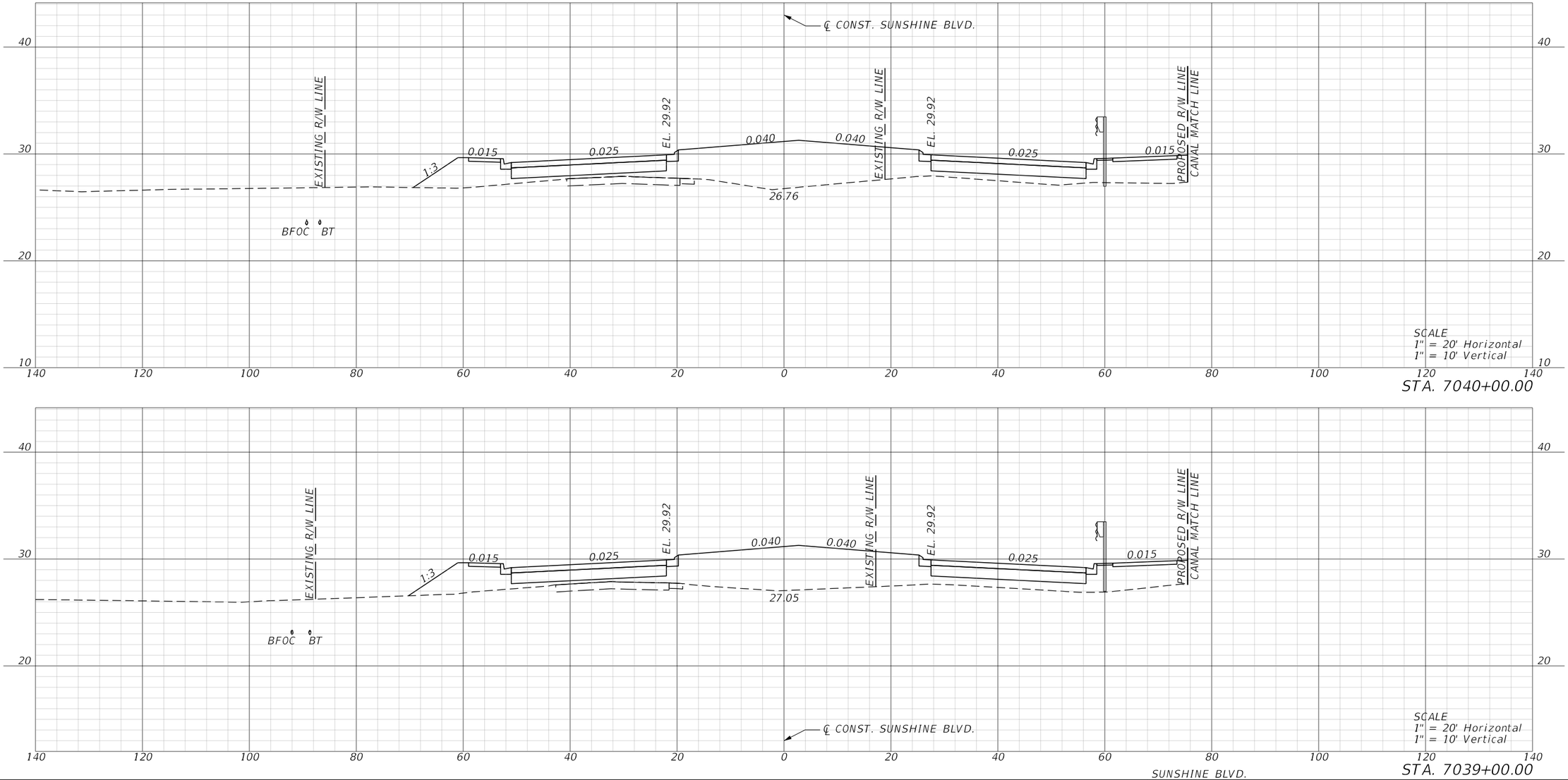

REVISIONS				ENGINEER OF RECORD	LEE COUNTY DEPARTMENT OF TRANSPORTATION			ROADWAY CROSS SECTIONS	SHEET NO.
DATE	DESCRIPTION	DATE	DESCRIPTION	MARK M. BINTZ JR., P.E. LICENSE NUMBER: 88686 KISINGER CAMPO & ASSOCIATES CORP. 13461 PARKER COMMONS BLVD, STE. 104 FORT MYERS, FL 33912	ROAD NO.	COUNTY	FINANCIAL PROJECT ID		177
					ALICO	LEE			

4/26/2023 9:38:27 AM mbintz
c:\pwworkingdir\kca-pw.bentley.com_kca-nw-01\sergio mesquita\dms39040\RDXSRD01.dgn

THE OFFICIAL RECORD OF THIS SHEET IS THE ELECTRONIC FILE DIGITALLY SIGNED AND SEALED UNDER RULE 61G15-23.004, F.A.C.

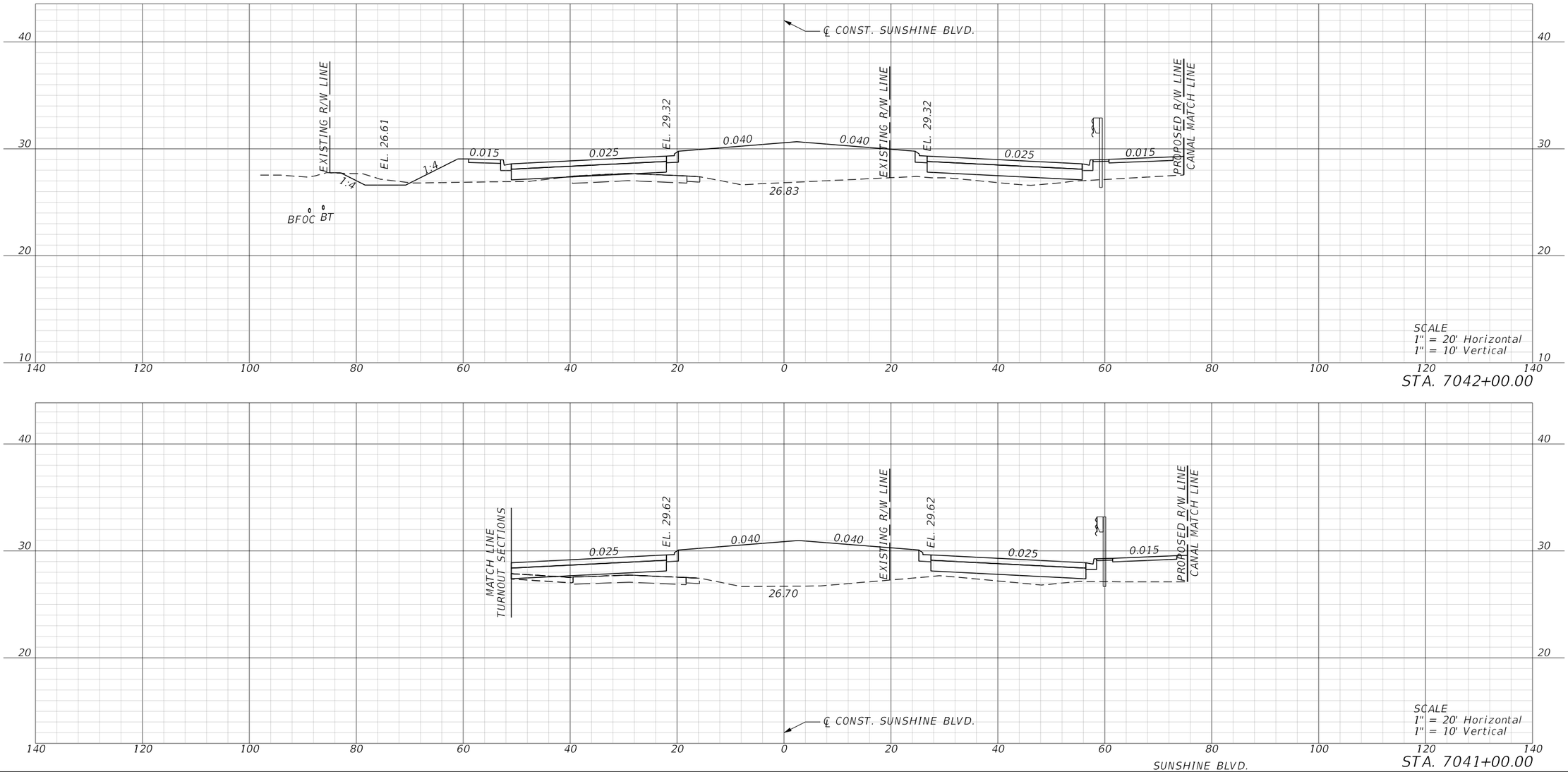

REVISIONS				ENGINEER OF RECORD	LEE COUNTY DEPARTMENT OF TRANSPORTATION			ROADWAY CROSS SECTIONS	SHEET NO.
DATE	DESCRIPTION	DATE	DESCRIPTION	MARK M. BINTZ JR., P.E. LICENSE NUMBER: 88686 KISINGER CAMPO & ASSOCIATES CORP. 13461 PARKER COMMONS BLVD, STE. 104 FORT MYERS, FL 33912	ROAD NO.	COUNTY	FINANCIAL PROJECT ID		178
					ALICO	LEE			

THE OFFICIAL RECORD OF THIS SHEET IS THE ELECTRONIC FILE DIGITALLY SIGNED AND SEALED UNDER RULE 61G15-23.004, F.A.C.

4/26/2023 9:38:28 AM mbintz
c:\pwworkingdir\kca-pw.bentley.com_kca-pw-01\sergio.mesquita\dms39040\RDXSRD01.dgn

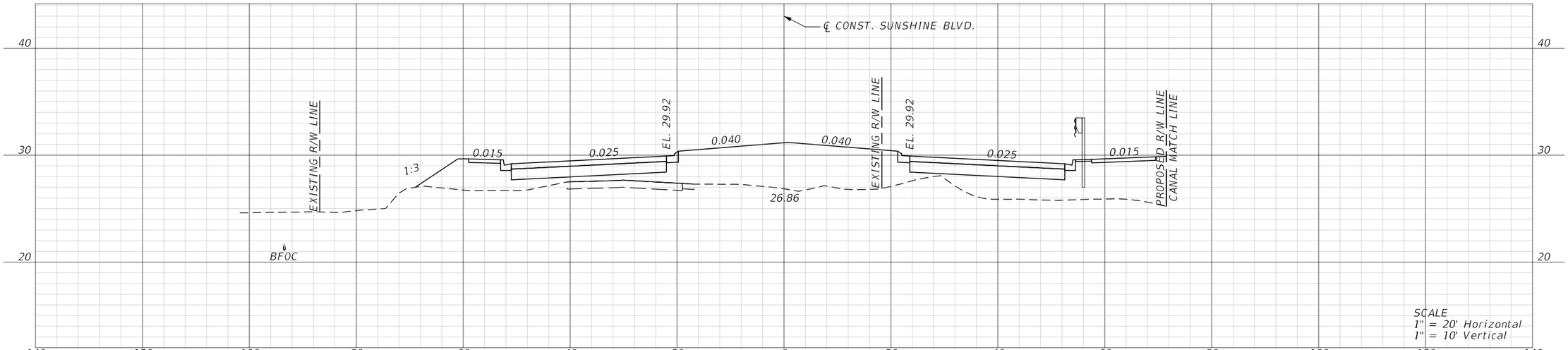

STA. 7044+00.00

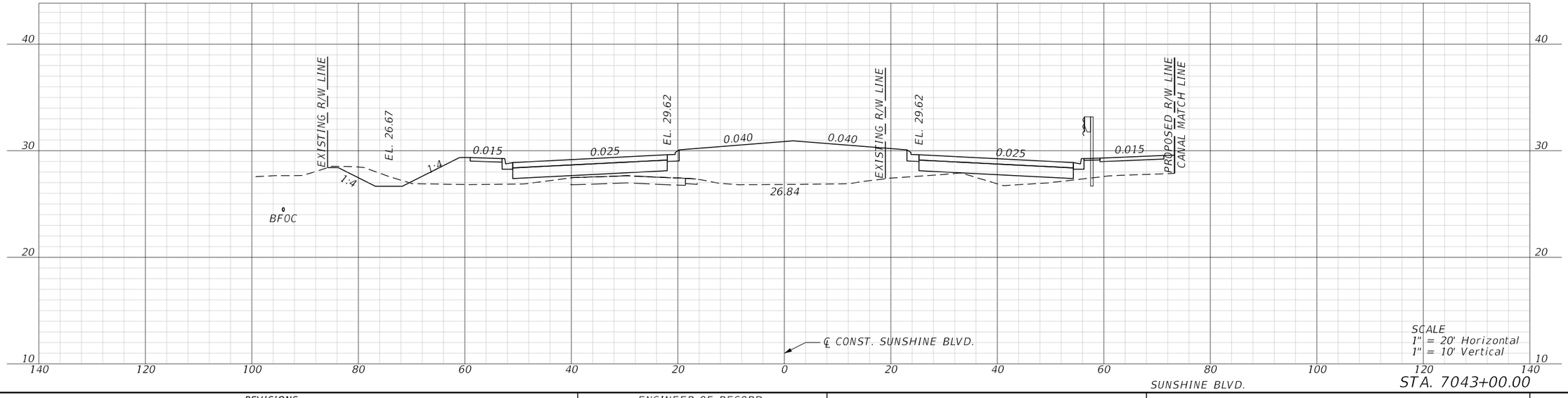

SUNSHINE BLVD.

STA. 7043+00.00

REVISIONS				ENGINEER OF RECORD	LEE COUNTY DEPARTMENT OF TRANSPORTATION			ROADWAY CROSS SECTIONS	SHEET NO.
DATE	DESCRIPTION	DATE	DESCRIPTION	MARK M. BINTZ JR., P.E. LICENSE NUMBER: 88686 KISINGER CAMPO & ASSOCIATES CORP. 13461 PARKER COMMONS BLVD, STE. 104 FORT MYERS, FL 33912	ROAD NO.	COUNTY	FINANCIAL PROJECT ID		179
					ALICO	LEE			

4/26/2023 9:38:30 AM mbintz
c:\pwworkingdir\kca-pw.bentley.com_kca-pw-01\sergio mesquita\dms39040\RDXSRD01.dgn

THE OFFICIAL RECORD OF THIS SHEET IS THE ELECTRONIC FILE DIGITALLY SIGNED AND SEALED UNDER RULE 61G15-23.004, F.A.C.

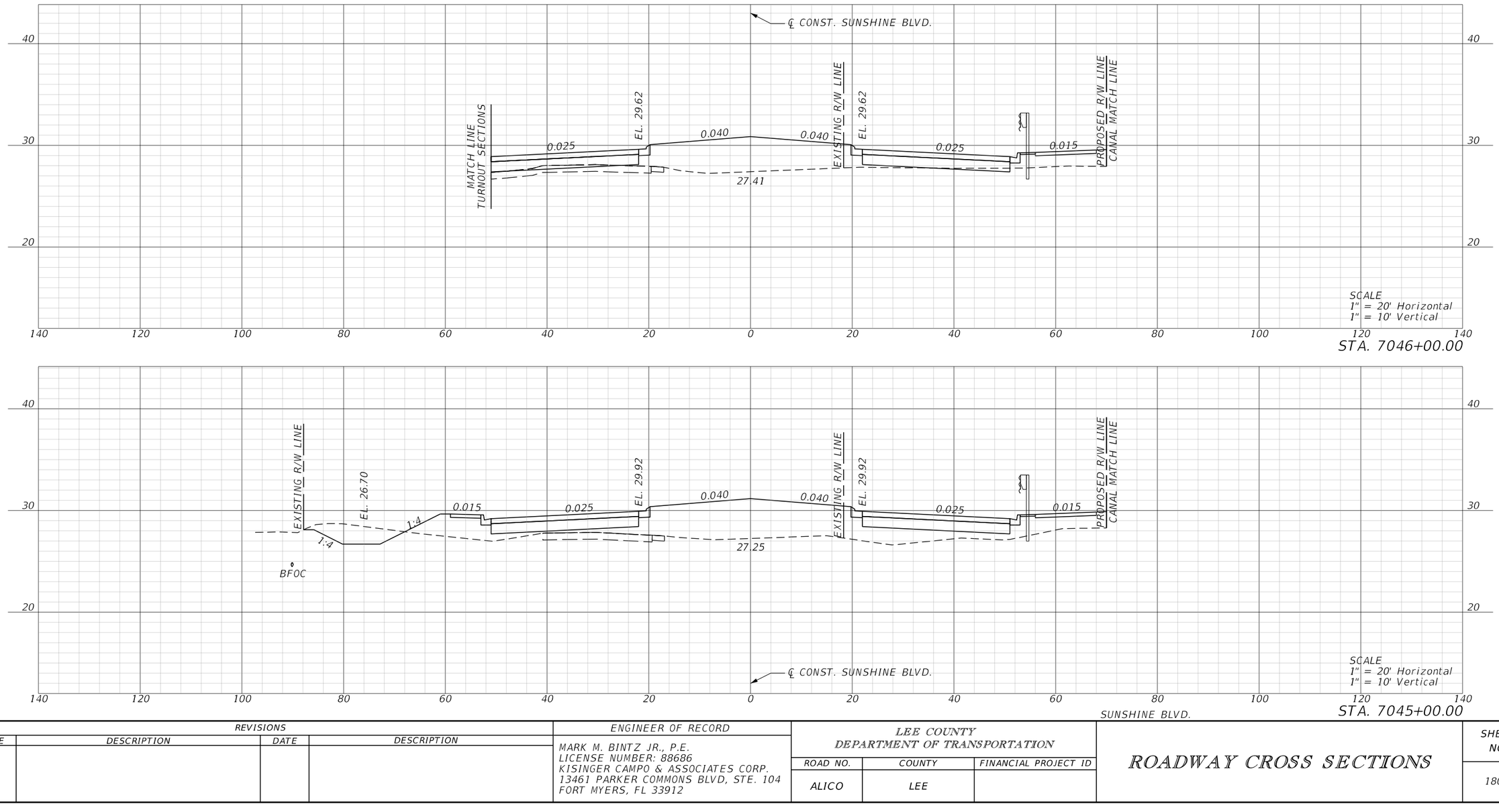

REVISIONS				ENGINEER OF RECORD	LEE COUNTY DEPARTMENT OF TRANSPORTATION			ROADWAY CROSS SECTIONS	SHEET NO.
DATE	DESCRIPTION	DATE	DESCRIPTION	MARK M. BINTZ JR., P.E. LICENSE NUMBER: 88686 KISINGER CAMPO & ASSOCIATES CORP. 13461 PARKER COMMONS BLVD, STE. 104 FORT MYERS, FL 33912	ROAD NO.	COUNTY	FINANCIAL PROJECT ID		180
					ALICO	LEE			

4/26/2023 9:38:31 AM mbintz
c:\pwworkingdir\kca-pw.bentley.com_kca-nw-01\sergio mesquita\dms39040\RDXSRD01.dgn

THE OFFICIAL RECORD OF THIS SHEET IS THE ELECTRONIC FILE DIGITALLY SIGNED AND SEALED UNDER RULE 61G15-23.004, F.A.C.

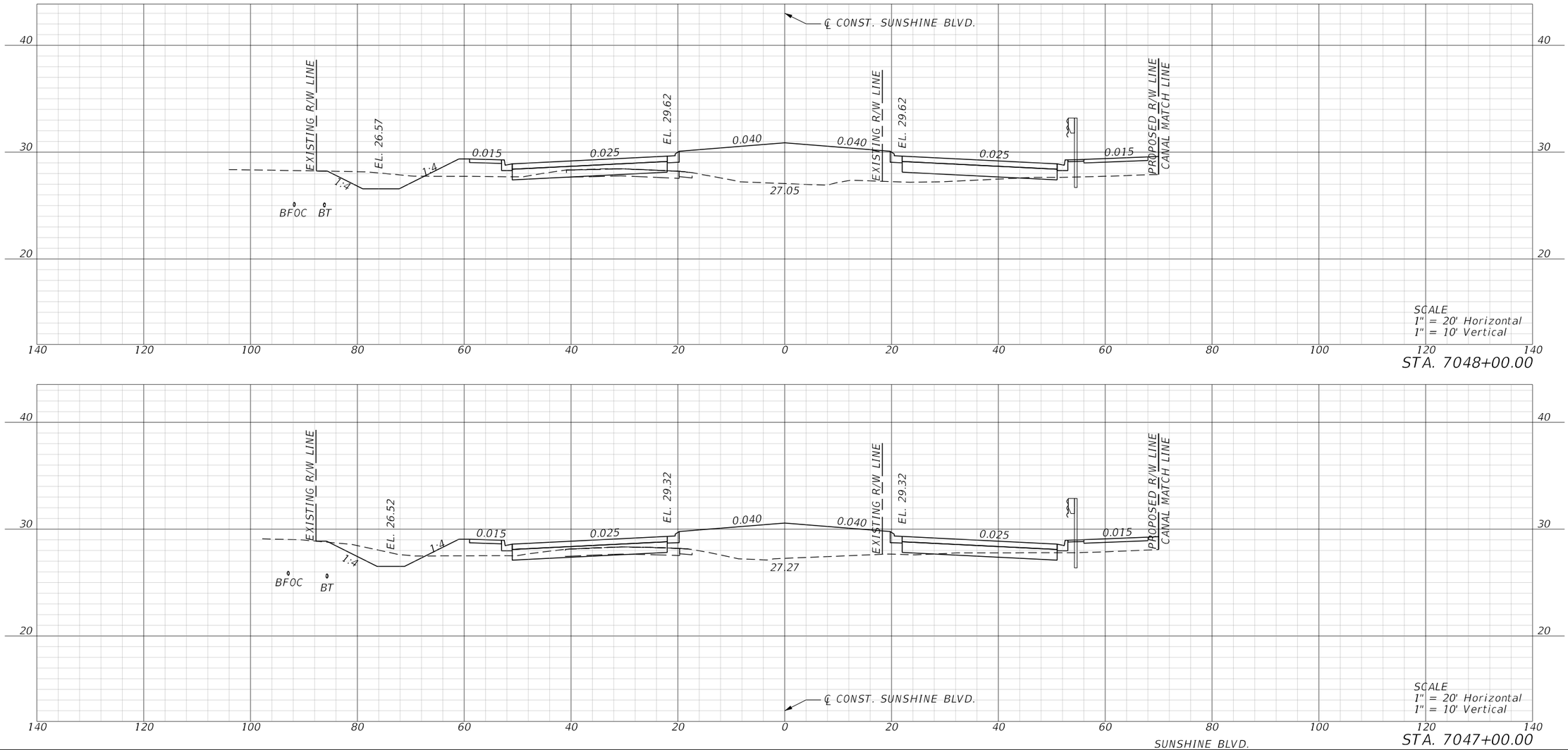

REVISIONS				ENGINEER OF RECORD	LEE COUNTY DEPARTMENT OF TRANSPORTATION			ROADWAY CROSS SECTIONS	SHEET NO.
DATE	DESCRIPTION	DATE	DESCRIPTION	MARK M. BINTZ JR., P.E. LICENSE NUMBER: 88686 KISINGER CAMPO & ASSOCIATES CORP. 13461 PARKER COMMONS BLVD, STE. 104 FORT MYERS, FL 33912	ROAD NO.	COUNTY	FINANCIAL PROJECT ID		
					ALICO	LEE			181

THE OFFICIAL RECORD OF THIS SHEET IS THE ELECTRONIC FILE DIGITALLY SIGNED AND SEALED UNDER RULE 61G15-23.004, F.A.C.

4/26/2023 9:38:33 AM mbintz
c:\pwworkingdir\kca-pw.bentley.com_kca-pw-01\sergio mesquita\dms39040\RDXSRD01.dgn

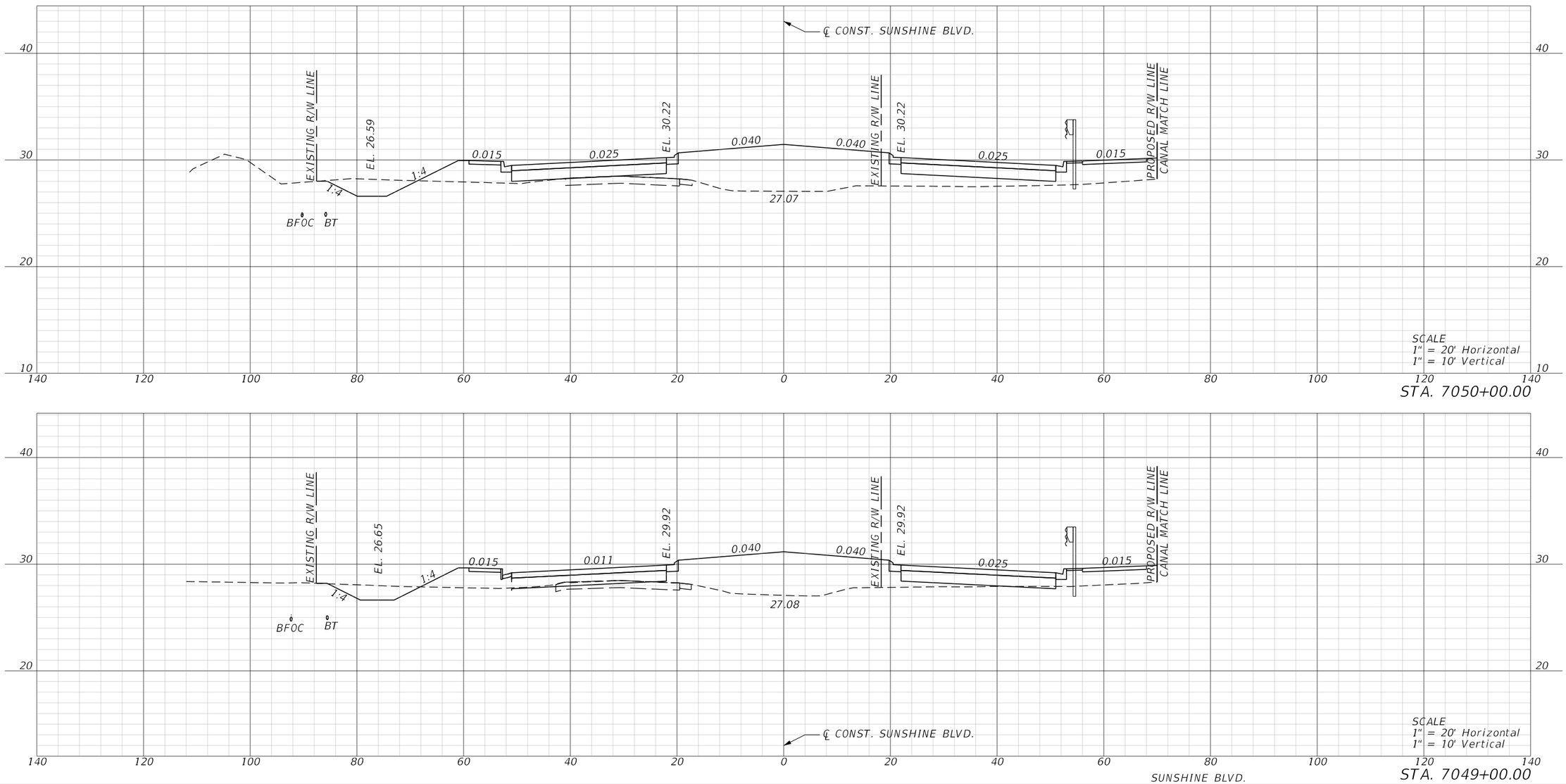

REVISIONS				ENGINEER OF RECORD	LEE COUNTY DEPARTMENT OF TRANSPORTATION			ROADWAY CROSS SECTIONS	SHEET NO.
DATE	DESCRIPTION	DATE	DESCRIPTION	MARK M. BINTZ JR., P.E. LICENSE NUMBER: 88686 KISINGER CAMPO & ASSOCIATES CORP. 13461 PARKER COMMONS BLVD, STE. 104 FORT MYERS, FL 33912	ROAD NO.	COUNTY	FINANCIAL PROJECT ID		182
					ALICO	LEE			

4/26/2023 9:38:34 AM mbintz
c:\pwworkingdir\kca-pw.bentley.com_kca-nw-01\sergio.mesquita\dms39040\RDXSRD01.dgn

THE OFFICIAL RECORD OF THIS SHEET IS THE ELECTRONIC FILE DIGITALLY SIGNED AND SEALED UNDER RULE 61G15-23.004, F.A.C.

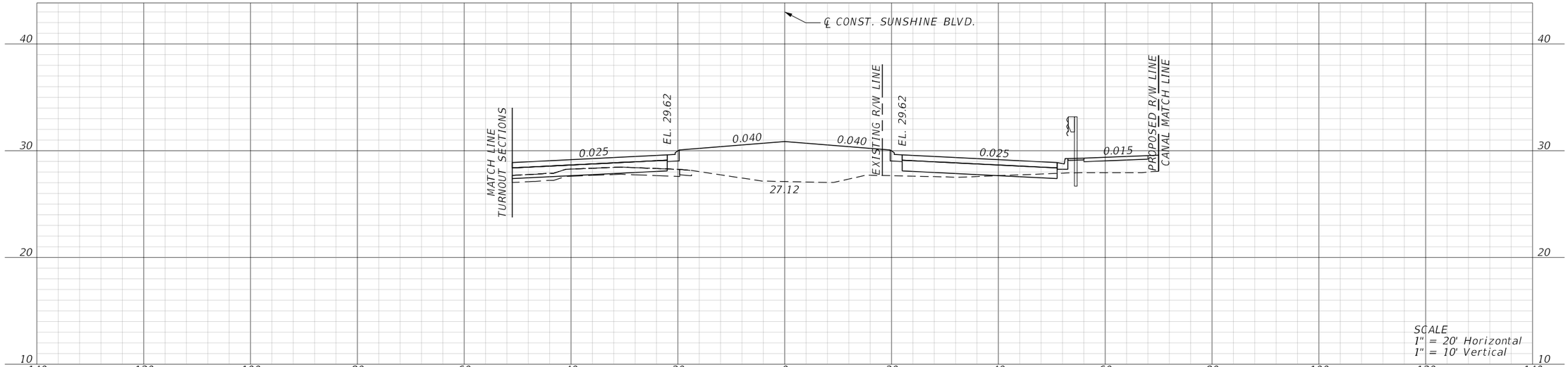

STA. 7052+00.00

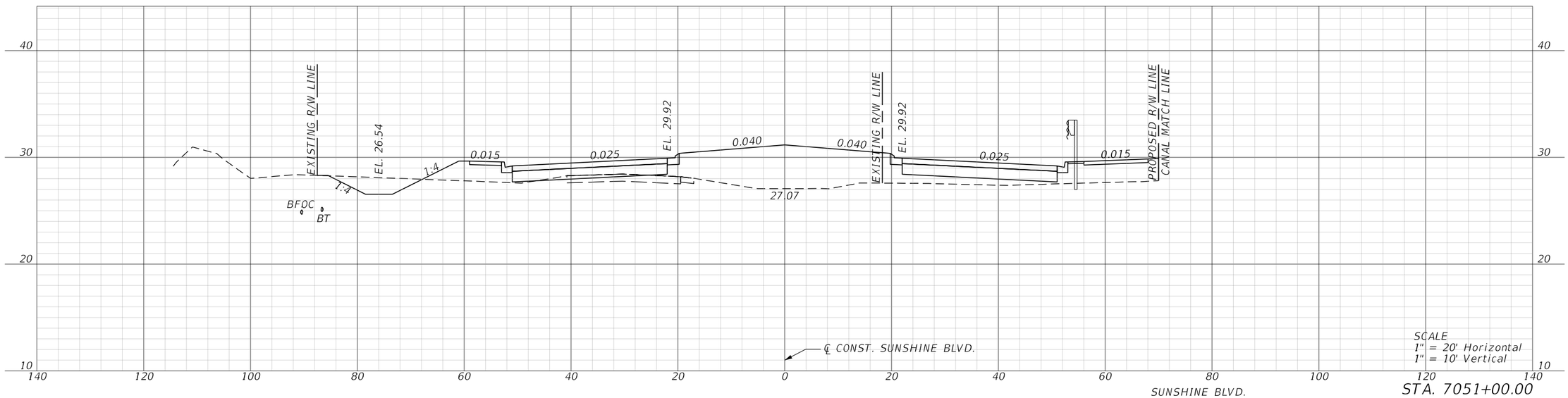

STA. 7051+00.00

REVISIONS				ENGINEER OF RECORD	LEE COUNTY DEPARTMENT OF TRANSPORTATION			ROADWAY CROSS SECTIONS	SHEET NO.
DATE	DESCRIPTION	DATE	DESCRIPTION	MARK M. BINTZ JR., P.E. LICENSE NUMBER: 88686 KISINGER CAMPO & ASSOCIATES CORP. 13461 PARKER COMMONS BLVD, STE. 104 FORT MYERS, FL 33912	ROAD NO.	COUNTY	FINANCIAL PROJECT ID		183
					ALICO	LEE			

4/26/2023 9:38:36 AM mbintz
c:\pwworkingdir\kca-pw.bentley.com_kca-pw-01\sergio.mesquita\dms39040\RDXSRD01.dgn

THE OFFICIAL RECORD OF THIS SHEET IS THE ELECTRONIC FILE DIGITALLY SIGNED AND SEALED UNDER RULE 61G15-23.004, F.A.C.

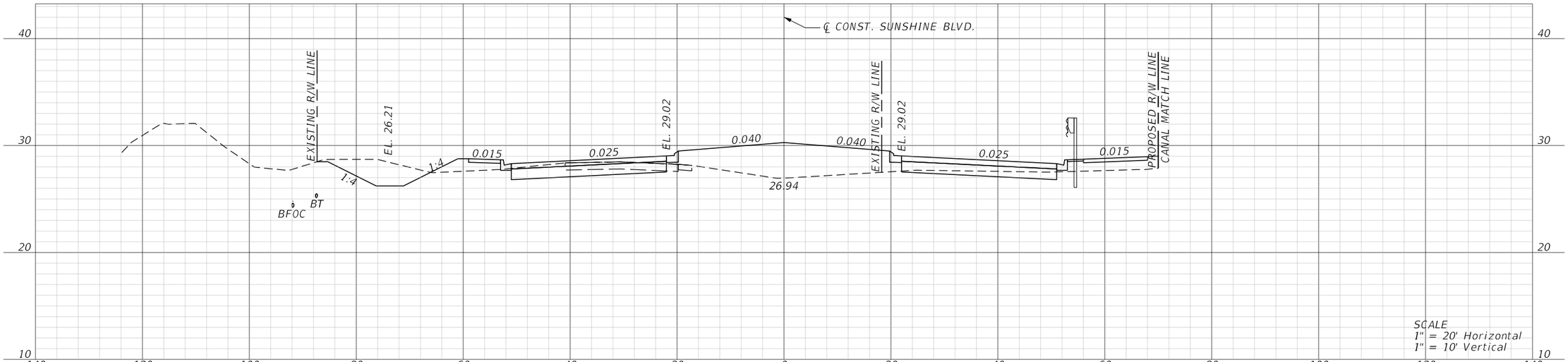

STA. 7054+00.00

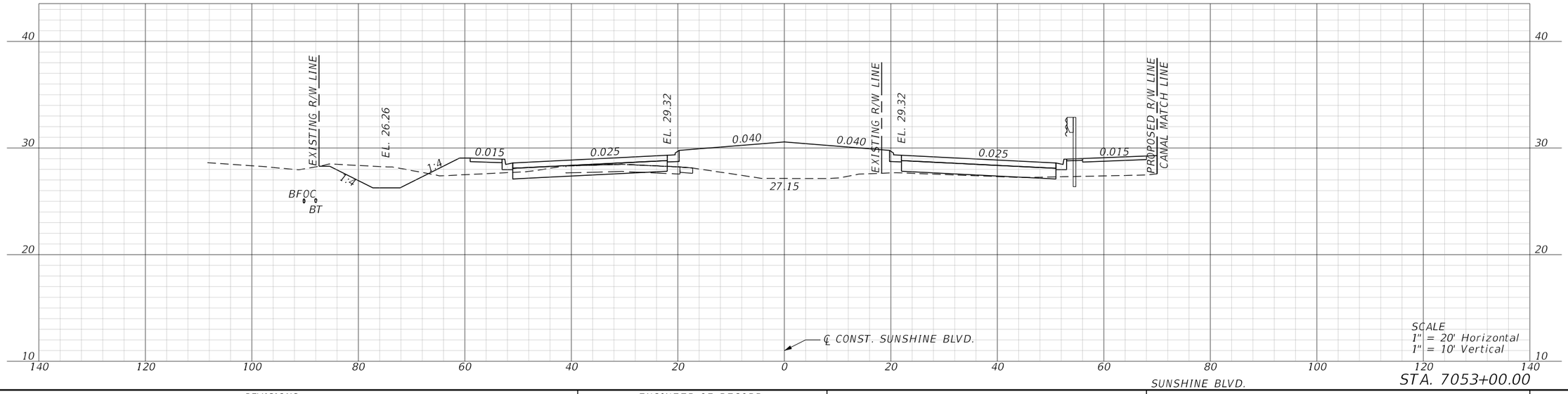

SUNSHINE BLVD.

STA. 7053+00.00

REVISIONS				ENGINEER OF RECORD	LEE COUNTY DEPARTMENT OF TRANSPORTATION			ROADWAY CROSS SECTIONS	SHEET NO.
DATE	DESCRIPTION	DATE	DESCRIPTION	MARK M. BINTZ JR., P.E. LICENSE NUMBER: 88686 KISINGER CAMPO & ASSOCIATES CORP. 13461 PARKER COMMONS BLVD, STE. 104 FORT MYERS, FL 33912	ROAD NO.	COUNTY	FINANCIAL PROJECT ID		184
					ALICO	LEE			

4/26/2023 9:38:37 AM mbintz
c:\pwworkingdir\kca-pw.hentley.com_kca-pw-01\sergio mesquita\dms39040\ROXSRD01.dgn

THE OFFICIAL RECORD OF THIS SHEET IS THE ELECTRONIC FILE DIGITALLY SIGNED AND SEALED UNDER RULE 61G15-23.004, F.A.C.

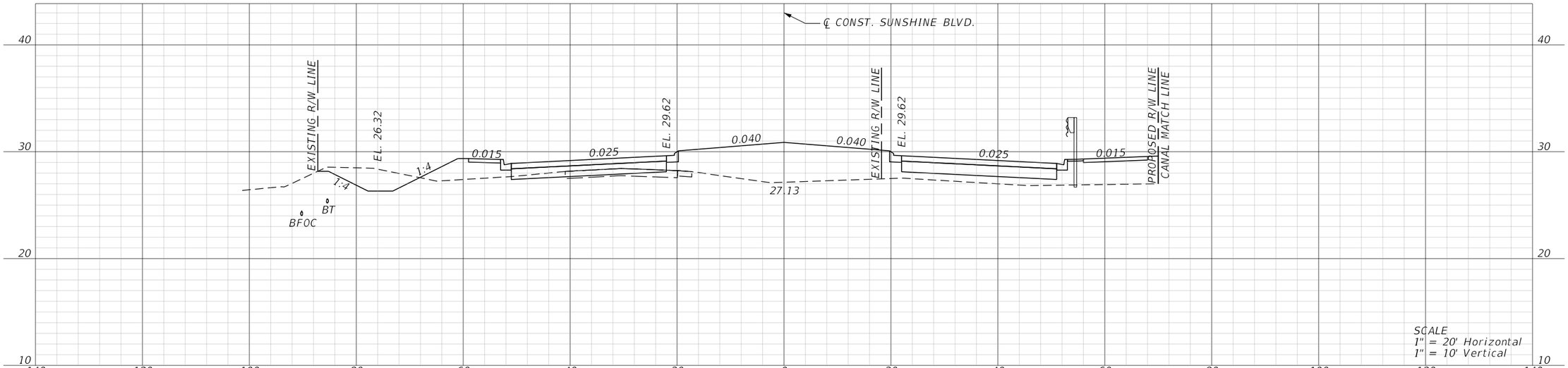

STA. 7056+00.00

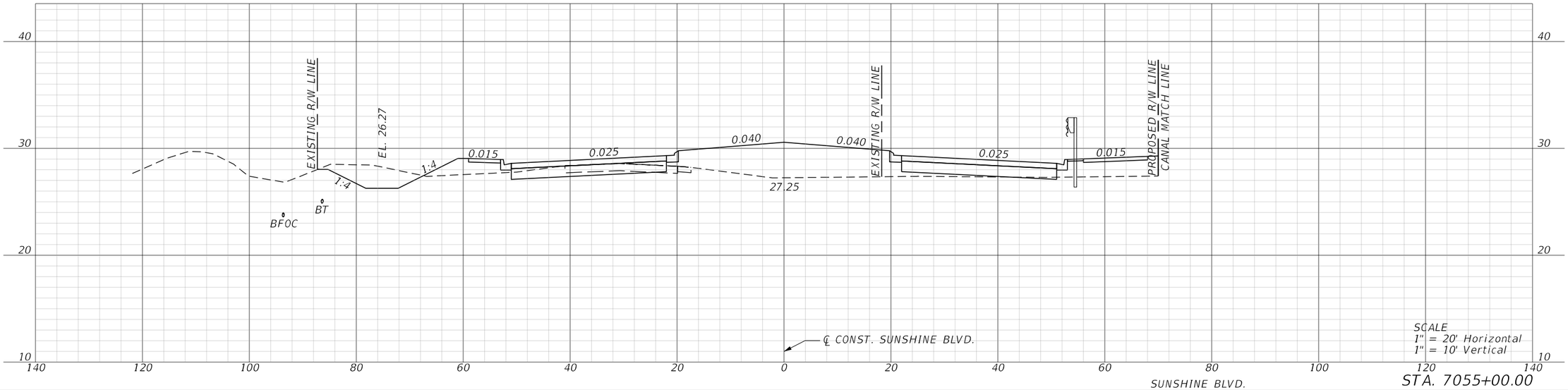

SUNSHINE BLVD.

STA. 7055+00.00

REVISIONS				ENGINEER OF RECORD	LEE COUNTY DEPARTMENT OF TRANSPORTATION			ROADWAY CROSS SECTIONS	SHEET NO.
DATE	DESCRIPTION	DATE	DESCRIPTION	MARK M. BINTZ JR., P.E. LICENSE NUMBER: 88686 KISINGER CAMPO & ASSOCIATES CORP. 13461 PARKER COMMONS BLVD, STE. 104 FORT MYERS, FL 33912	ROAD NO.	COUNTY	FINANCIAL PROJECT ID		185
					ALICO	LEE			

THE OFFICIAL RECORD OF THIS SHEET IS THE ELECTRONIC FILE DIGITALLY SIGNED AND SEALED UNDER RULE 61G15-23.004, F.A.C.

4/26/2023 9:38:39 AM mbintz
c:\pwworkingdir\kca-pw.hentley.com_kca-pw-01\sergio mesquita\dms39040\ROXSRD01.dgn

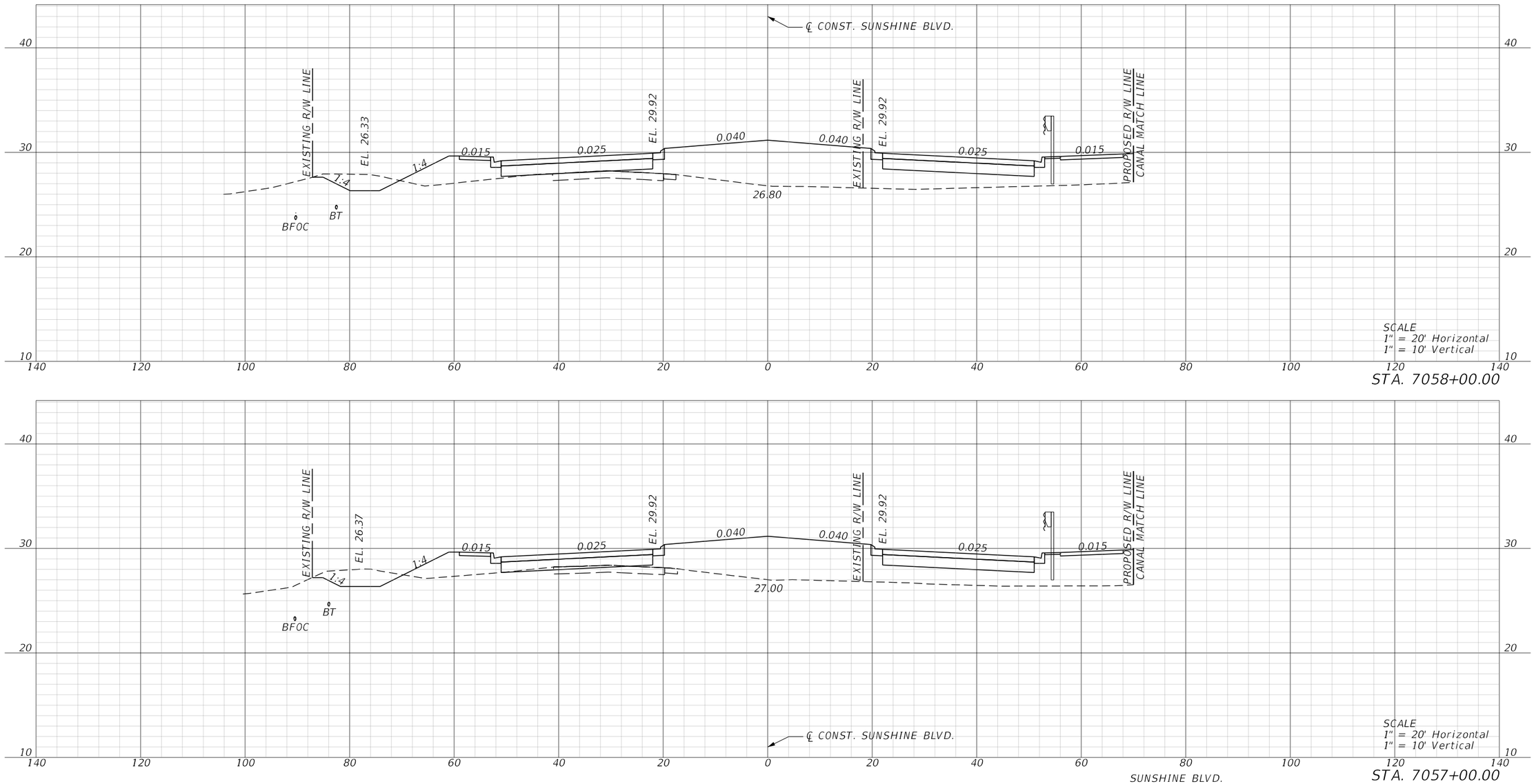

REVISIONS				ENGINEER OF RECORD	LEE COUNTY DEPARTMENT OF TRANSPORTATION			ROADWAY CROSS SECTIONS	SHEET NO.
DATE	DESCRIPTION	DATE	DESCRIPTION	MARK M. BINTZ JR., P.E. LICENSE NUMBER: 88686 KISINGER CAMPO & ASSOCIATES CORP. 13461 PARKER COMMONS BLVD, STE. 104 FORT MYERS, FL 33912	ROAD NO.	COUNTY	FINANCIAL PROJECT ID		186
					ALICO	LEE			

4/26/2023 9:38:40 AM mbintz
c:\pwworkingdir\kca-pw.bentley.com_kca-pw-01\sergio mesquita\dms39040\RDXSRD01.dgn

THE OFFICIAL RECORD OF THIS SHEET IS THE ELECTRONIC FILE DIGITALLY SIGNED AND SEALED UNDER RULE 61G15-23.004, F.A.C.

STA. 7060+00.00

SCALE
1" = 20' Horizontal
1" = 10' Vertical

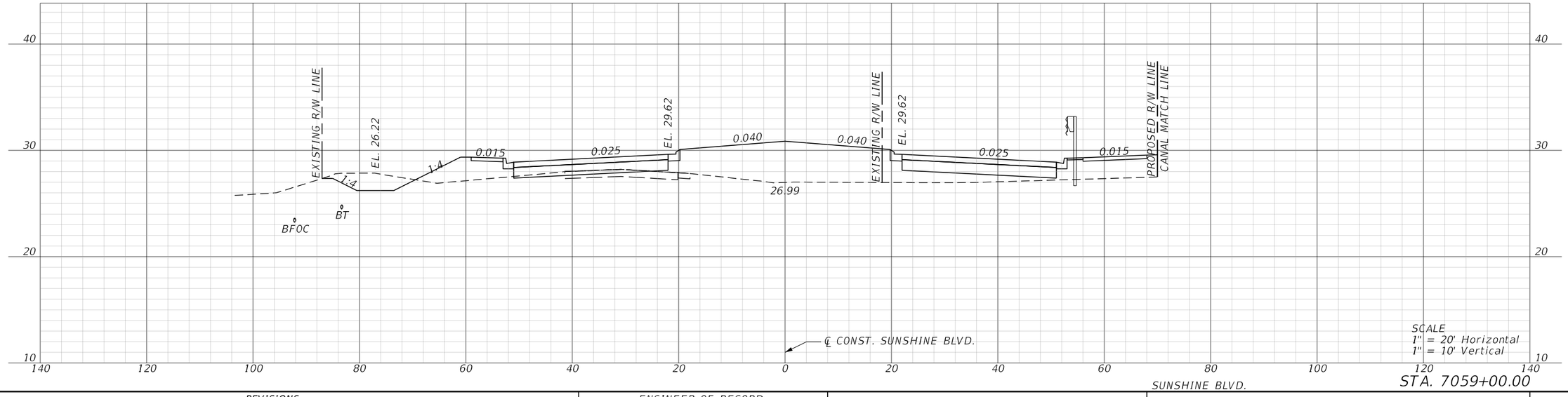

STA. 7059+00.00

SUNSHINE BLVD.

SCALE
1" = 20' Horizontal
1" = 10' Vertical

REVISIONS				ENGINEER OF RECORD	LEE COUNTY DEPARTMENT OF TRANSPORTATION			ROADWAY CROSS SECTIONS	SHEET NO.
DATE	DESCRIPTION	DATE	DESCRIPTION	MARK M. BINTZ JR., P.E. LICENSE NUMBER: 88686 KISINGER CAMPO & ASSOCIATES CORP. 13461 PARKER COMMONS BLVD, STE. 104 FORT MYERS, FL 33912	ROAD NO.	COUNTY	FINANCIAL PROJECT ID		187
					ALICO	LEE			

4/26/2023 9:38:42 AM mbintz
c:\pwworkingdir\kca-pw.bentley.com_kca-pw-01\sergio mesquita\dms39040\RDXSRD01.dgn

THE OFFICIAL RECORD OF THIS SHEET IS THE ELECTRONIC FILE DIGITALLY SIGNED AND SEALED UNDER RULE 61G15-23.004, F.A.C.

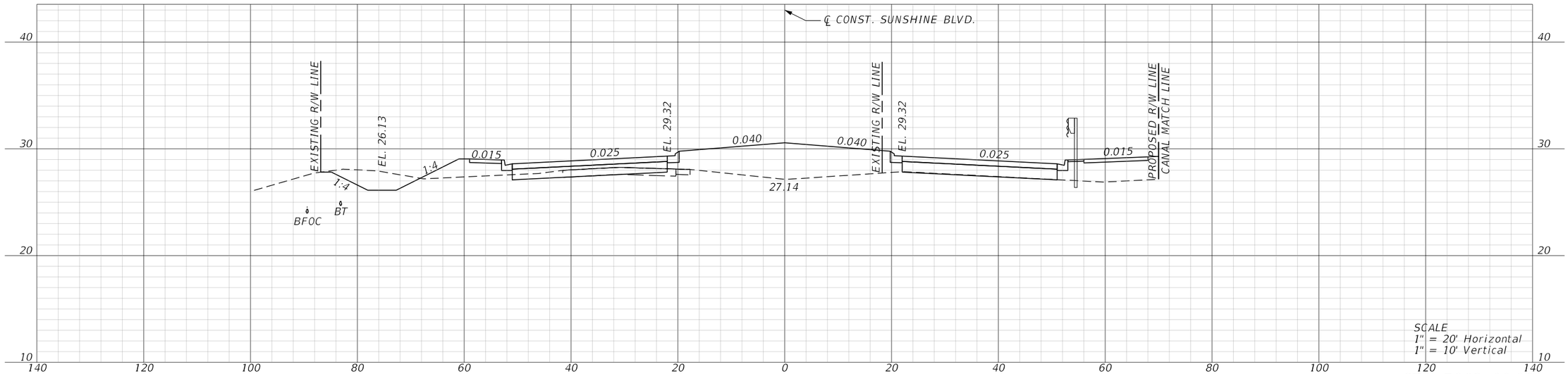

STA. 7062+00.00

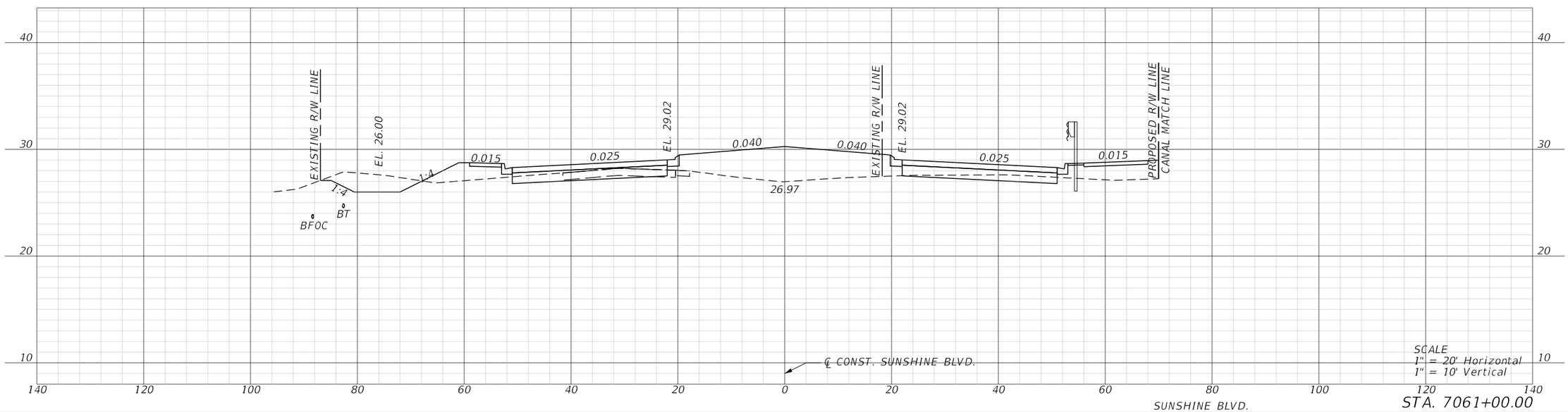

STA. 7061+00.00

SUNSHINE BLVD.

REVISIONS				ENGINEER OF RECORD	LEE COUNTY DEPARTMENT OF TRANSPORTATION			ROADWAY CROSS SECTIONS	SHEET NO.
DATE	DESCRIPTION	DATE	DESCRIPTION	MARK M. BINTZ JR., P.E. LICENSE NUMBER: 88686 KISINGER CAMPO & ASSOCIATES CORP. 13461 PARKER COMMONS BLVD, STE. 104 FORT MYERS, FL 33912	ROAD NO.	COUNTY	FINANCIAL PROJECT ID		188
					ALICO	LEE			

THE OFFICIAL RECORD OF THIS SHEET IS THE ELECTRONIC FILE DIGITALLY SIGNED AND SEALED UNDER RULE 61G15-23.004, F.A.C.

4/26/2023 9:38:43 AM mbintz
c:\pwworkingdir\kca-pw.bentley.com_kca-pw-01\sergio.mesquita\dms39040\RDXSRD01.dgn

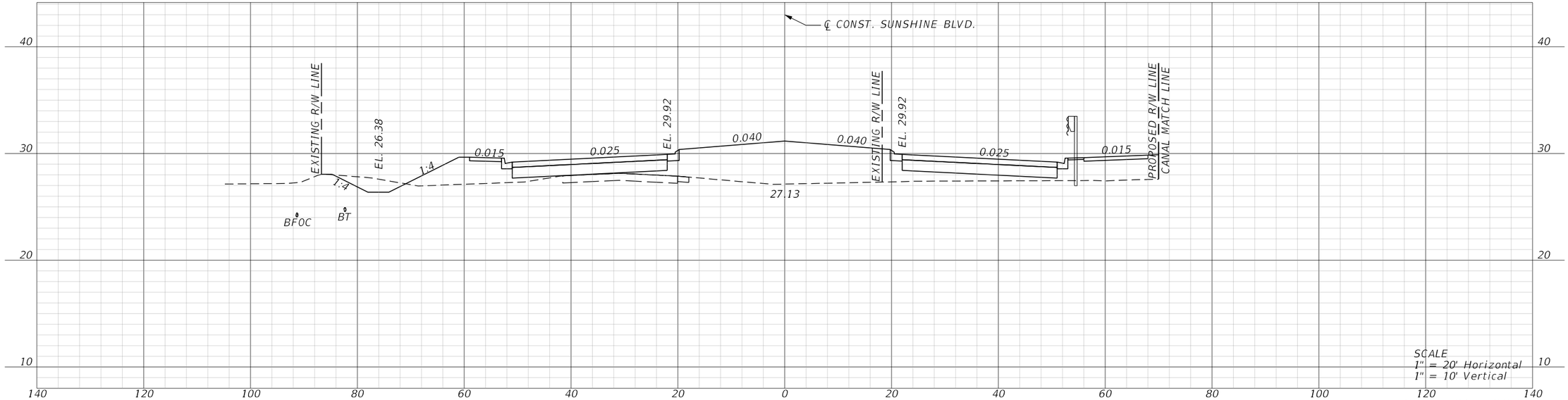

SCALE
1" = 20' Horizontal
1" = 10' Vertical

STA. 7064+00.00

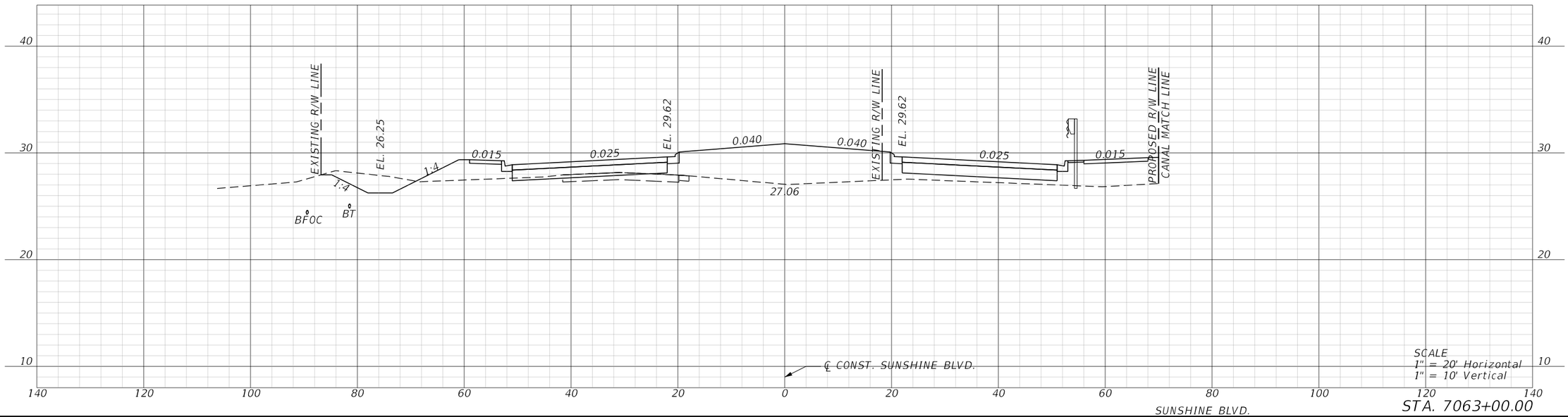

SCALE
1" = 20' Horizontal
1" = 10' Vertical

STA. 7063+00.00

SUNSHINE BLVD.

REVISIONS				ENGINEER OF RECORD	LEE COUNTY DEPARTMENT OF TRANSPORTATION			ROADWAY CROSS SECTIONS	SHEET NO.
DATE	DESCRIPTION	DATE	DESCRIPTION	MARK M. BINTZ JR., P.E. LICENSE NUMBER: 88686 KISINGER CAMPO & ASSOCIATES CORP. 13461 PARKER COMMONS BLVD, STE. 104 FORT MYERS, FL 33912	ROAD NO.	COUNTY	FINANCIAL PROJECT ID		189
					ALICO	LEE			

4/26/2023 9:38:44 AM mbintz
c:\pwworkingdir\kca-pw.bentley.com_kca-pw-01\sergio mesquita\dms39040\RDXSRD01.dgn

THE OFFICIAL RECORD OF THIS SHEET IS THE ELECTRONIC FILE DIGITALLY SIGNED AND SEALED UNDER RULE 61G15-23.004, F.A.C.

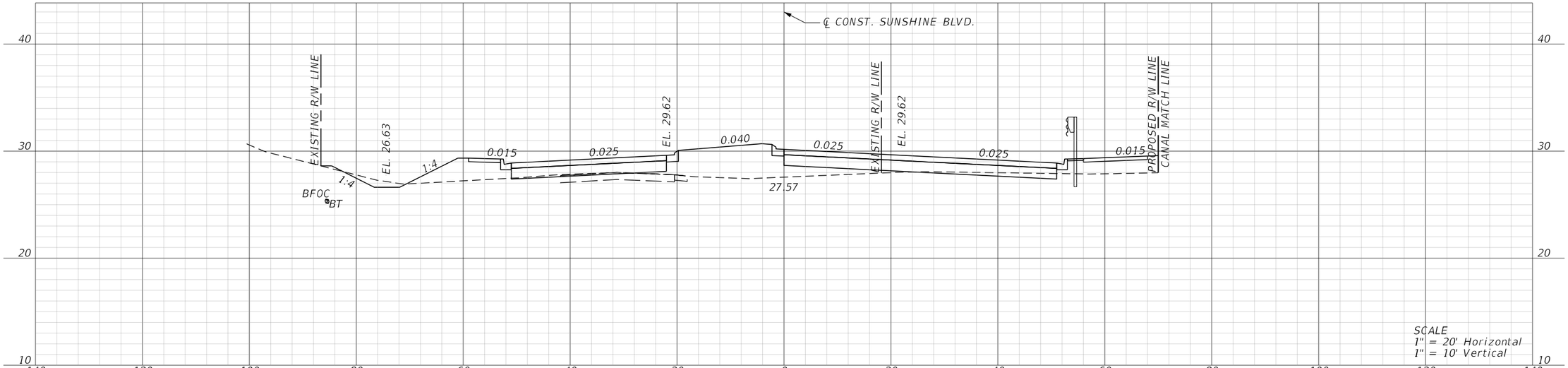

STA. 7066+00.00

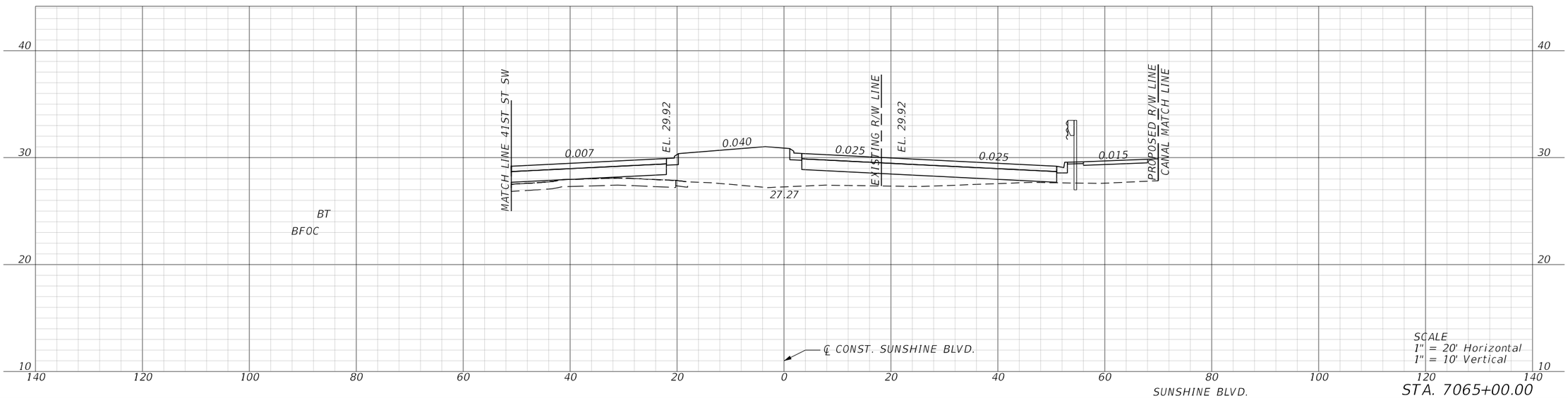

SUNSHINE BLVD.

STA. 7065+00.00

REVISIONS				ENGINEER OF RECORD	LEE COUNTY DEPARTMENT OF TRANSPORTATION			ROADWAY CROSS SECTIONS	SHEET NO.
DATE	DESCRIPTION	DATE	DESCRIPTION	MARK M. BINTZ JR., P.E. LICENSE NUMBER: 88686 KISINGER CAMPO & ASSOCIATES CORP. 13461 PARKER COMMONS BLVD, STE. 104 FORT MYERS, FL 33912	ROAD NO.	COUNTY	FINANCIAL PROJECT ID		190
					ALICO	LEE			

4/26/2023 9:38:46 AM mbintz
c:\pwworkingdir\kca-pw.bentley.com_kca-pw-01\sergio.mesquita\dms39040\RDXSRD01.dgn

THE OFFICIAL RECORD OF THIS SHEET IS THE ELECTRONIC FILE DIGITALLY SIGNED AND SEALED UNDER RULE 61G15-23.004, F.A.C.

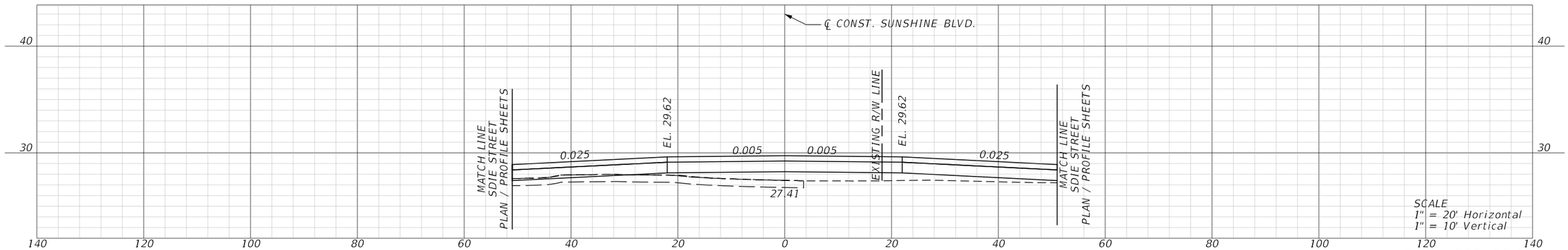

REVISIONS				ENGINEER OF RECORD	LEE COUNTY DEPARTMENT OF TRANSPORTATION			ROADWAY CROSS SECTIONS	SHEET NO.
DATE	DESCRIPTION	DATE	DESCRIPTION	MARK M. BINTZ JR., P.E. LICENSE NUMBER: 88686 KISINGER CAMPO & ASSOCIATES CORP. 13461 PARKER COMMONS BLVD, STE. 104 FORT MYERS, FL 33912	ROAD NO.	COUNTY	FINANCIAL PROJECT ID		191
					ALICO	LEE			

4/26/2023 9:38:48 AM mbintz
c:\pwworkingdir\kca-pw.hentley.com_kca-pw-01\sergio mesquita\dms39040\ROXSRD01.dgn

THE OFFICIAL RECORD OF THIS SHEET IS THE ELECTRONIC FILE DIGITALLY SIGNED AND SEALED UNDER RULE 61G15-23.004, F.A.C.

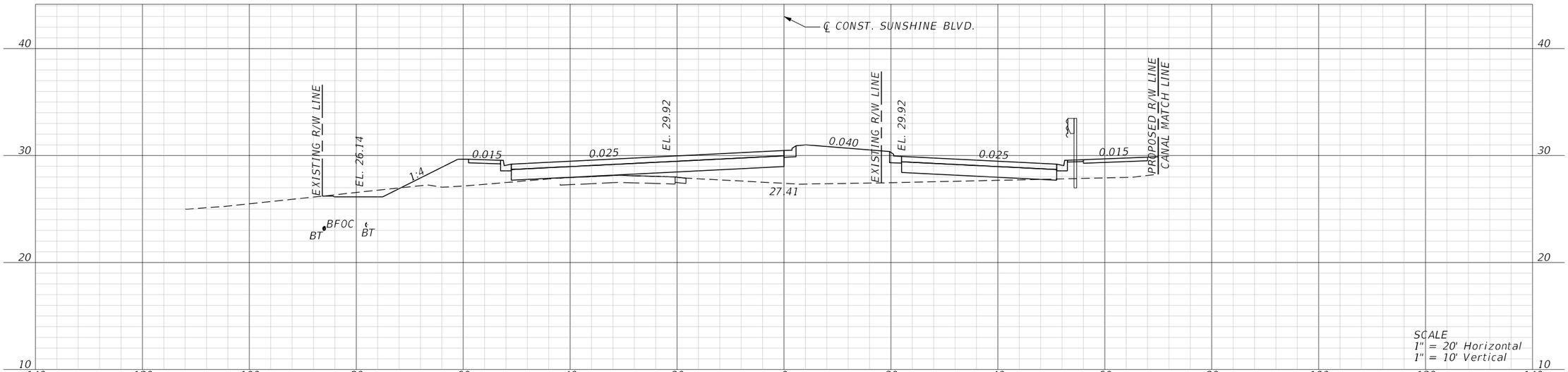

SCALE
1" = 20' Horizontal
1" = 10' Vertical

STA. 7070+00.00

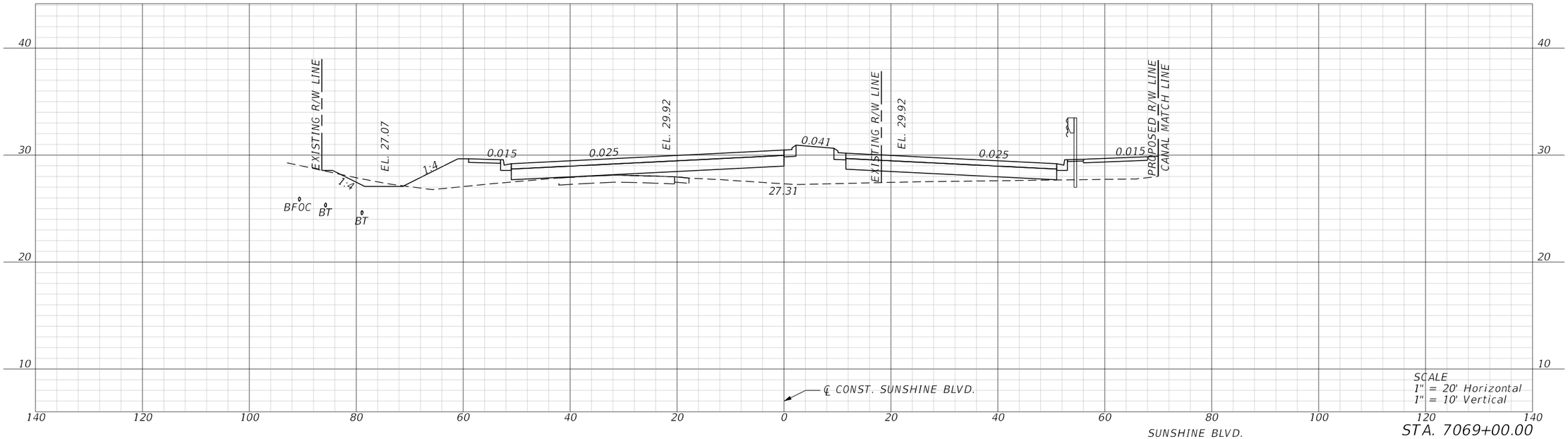

SCALE
1" = 20' Horizontal
1" = 10' Vertical

STA. 7069+00.00

SUNSHINE BLVD.

REVISIONS				ENGINEER OF RECORD	LEE COUNTY DEPARTMENT OF TRANSPORTATION			ROADWAY CROSS SECTIONS	SHEET NO.
DATE	DESCRIPTION	DATE	DESCRIPTION	MARK M. BINTZ JR., P.E. LICENSE NUMBER: 88686 KISINGER CAMPO & ASSOCIATES CORP. 13461 PARKER COMMONS BLVD, STE. 104 FORT MYERS, FL 33912	ROAD NO.	COUNTY	FINANCIAL PROJECT ID		192
					ALICO	LEE			

4/26/2023 9:38:49 AM mbintz
c:\pwworkingdir\kca-pw.hentley.com_kca-nw-01\sergio nesquita\d#s39040\ROXSRD01.dgn

THE OFFICIAL RECORD OF THIS SHEET IS THE ELECTRONIC FILE DIGITALLY SIGNED AND SEALED UNDER RULE 61G15-23.004, F.A.C.

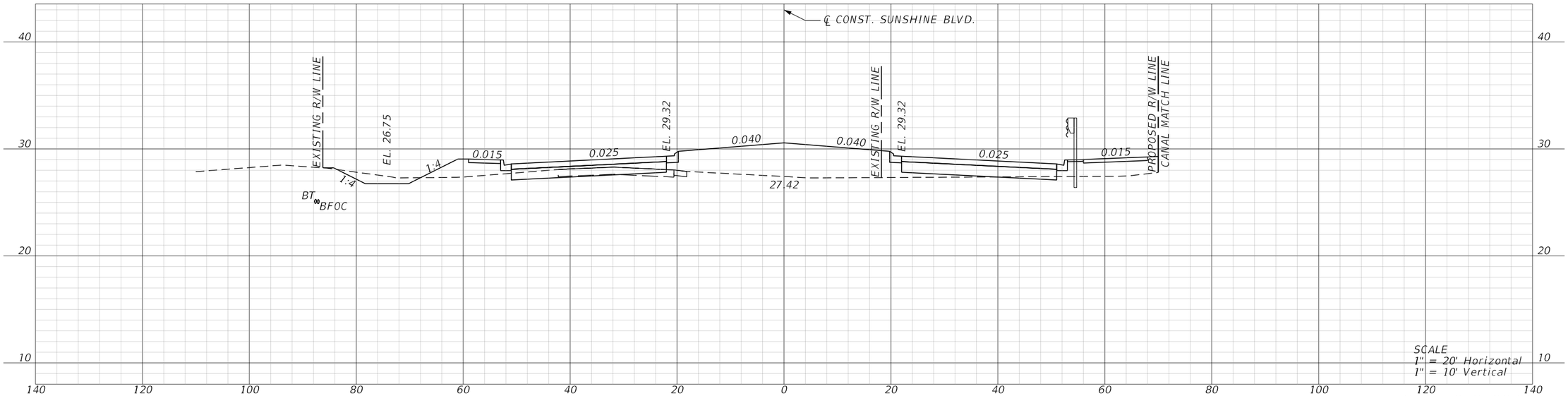

SCALE
1" = 20' Horizontal
1" = 10' Vertical

STA. 7072+00.00

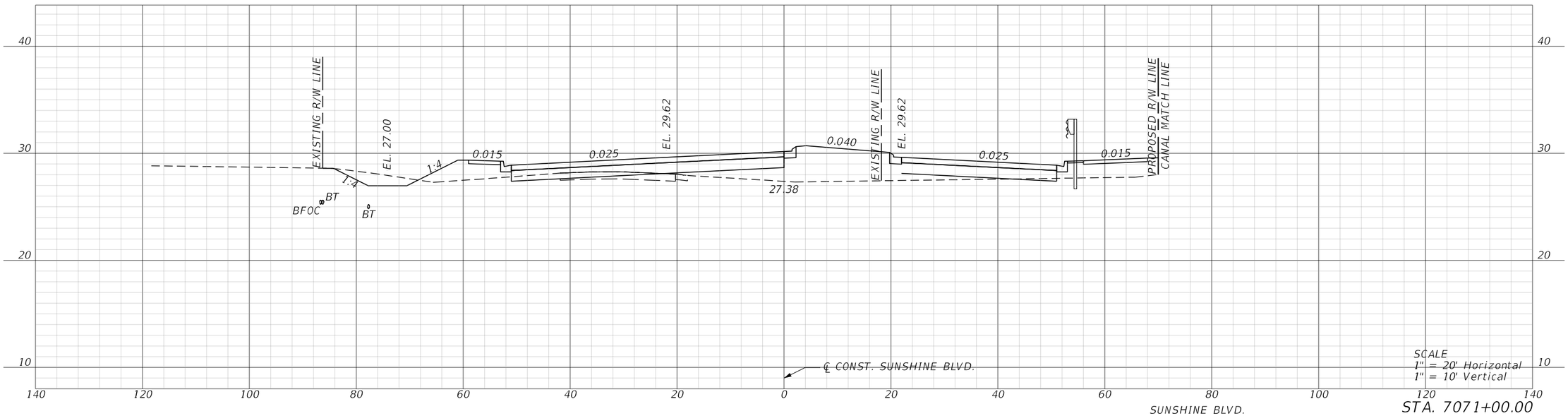

SCALE
1" = 20' Horizontal
1" = 10' Vertical

SUNSHINE BLVD.

STA. 7071+00.00

REVISIONS				ENGINEER OF RECORD	LEE COUNTY DEPARTMENT OF TRANSPORTATION			ROADWAY CROSS SECTIONS	SHEET NO.
DATE	DESCRIPTION	DATE	DESCRIPTION	MARK M. BINTZ JR., P.E. LICENSE NUMBER: 88686 KISINGER CAMPO & ASSOCIATES CORP. 13461 PARKER COMMONS BLVD, STE. 104 FORT MYERS, FL 33912	ROAD NO.	COUNTY	FINANCIAL PROJECT ID		193
					ALICO	LEE			

4/26/2023 9:38:51 AM mbintz
c:\pwworkingdir\kca-pw.bentley.com_kca-pw-01\sergio mesquita\dms39040\RDXSRD01.dgn

THE OFFICIAL RECORD OF THIS SHEET IS THE ELECTRONIC FILE DIGITALLY SIGNED AND SEALED UNDER RULE 61G15-23.004, F.A.C.

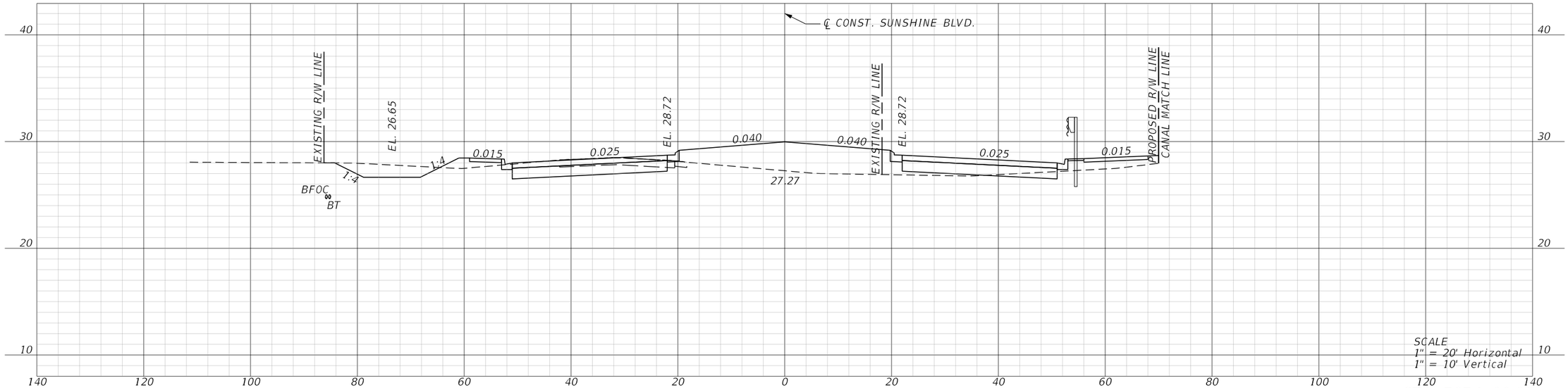

STA. 7074+00.00

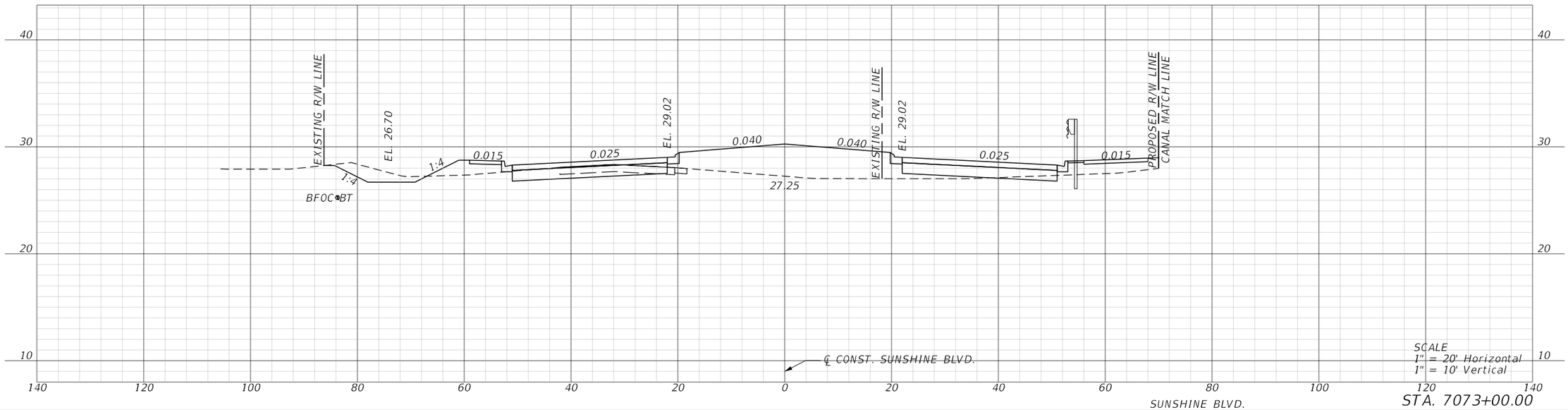

STA. 7073+00.00

SUNSHINE BLVD.

REVISIONS				ENGINEER OF RECORD	LEE COUNTY DEPARTMENT OF TRANSPORTATION			ROADWAY CROSS SECTIONS	SHEET NO.
DATE	DESCRIPTION	DATE	DESCRIPTION	MARK M. BINTZ JR., P.E. LICENSE NUMBER: 88686 KISINGER CAMPO & ASSOCIATES CORP. 13461 PARKER COMMONS BLVD, STE. 104 FORT MYERS, FL 33912	ROAD NO.	COUNTY	FINANCIAL PROJECT ID		194
					ALICO	LEE			

4/26/2023 9:38:52 AM mbintz
c:\pwworkingdir\kca-pw.bentley.com_kca-pw-01\sergio mesquita\dms39040\RDXSRD01.dgn

THE OFFICIAL RECORD OF THIS SHEET IS THE ELECTRONIC FILE DIGITALLY SIGNED AND SEALED UNDER RULE 61G15-23.004, F.A.C.

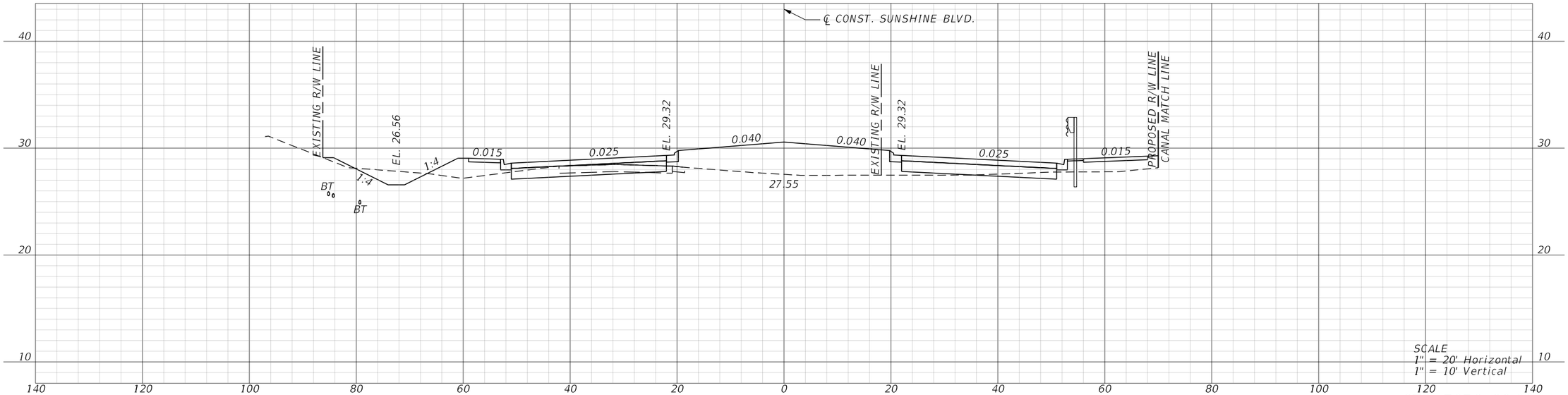

SCALE
1" = 20' Horizontal
1" = 10' Vertical

STA. 7076+00.00



SCALE
1" = 20' Horizontal
1" = 10' Vertical

SUNSHINE BLVD.

STA. 7075+00.00

REVISIONS				ENGINEER OF RECORD	LEE COUNTY DEPARTMENT OF TRANSPORTATION			ROADWAY CROSS SECTIONS	SHEET NO.
DATE	DESCRIPTION	DATE	DESCRIPTION	MARK M. BINTZ JR., P.E. LICENSE NUMBER: 88686 KISINGER CAMPO & ASSOCIATES CORP. 13461 PARKER COMMONS BLVD, STE. 104 FORT MYERS, FL 33912	ROAD NO.	COUNTY	FINANCIAL PROJECT ID		195
					ALICO	LEE			

4/26/2023 9:38:54 AM mbintz
c:\pwworkingdir\kca-pw.bentley.com_kca-pw-01\sergio mesquita\dms39040\RDXSRD01.dgn

THE OFFICIAL RECORD OF THIS SHEET IS THE ELECTRONIC FILE DIGITALLY SIGNED AND SEALED UNDER RULE 61G15-23.004, F.A.C.

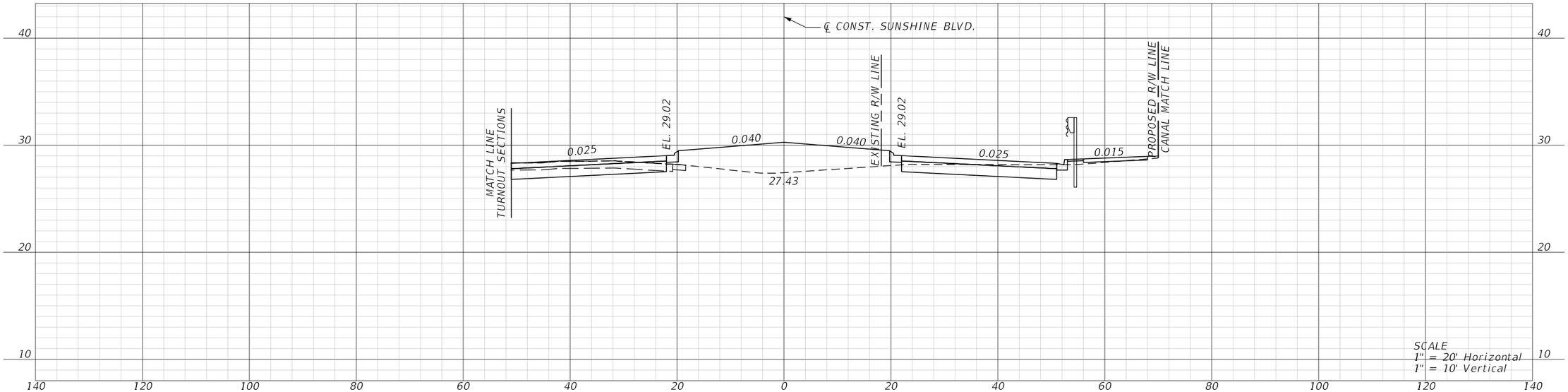

STA. 7078+00.00



SUNSHINE BLVD.

STA. 7077+00.00

REVISIONS				ENGINEER OF RECORD	LEE COUNTY DEPARTMENT OF TRANSPORTATION			ROADWAY CROSS SECTIONS	SHEET NO.
DATE	DESCRIPTION	DATE	DESCRIPTION	MARK M. BINTZ JR., P.E. LICENSE NUMBER: 88686 KISINGER CAMPO & ASSOCIATES CORP. 13461 PARKER COMMONS BLVD, STE. 104 FORT MYERS, FL 33912	ROAD NO.	COUNTY	FINANCIAL PROJECT ID		196
					ALICO	LEE			

THE OFFICIAL RECORD OF THIS SHEET IS THE ELECTRONIC FILE DIGITALLY SIGNED AND SEALED UNDER RULE 61G15-23.004, F.A.C.

4/26/2023 9:38:55 AM mbintz
c:\pwworkingdir\kca-pw.bentley.com_kca-pw-01\sergio mesquita\dms39040\RDXSR001.dgn

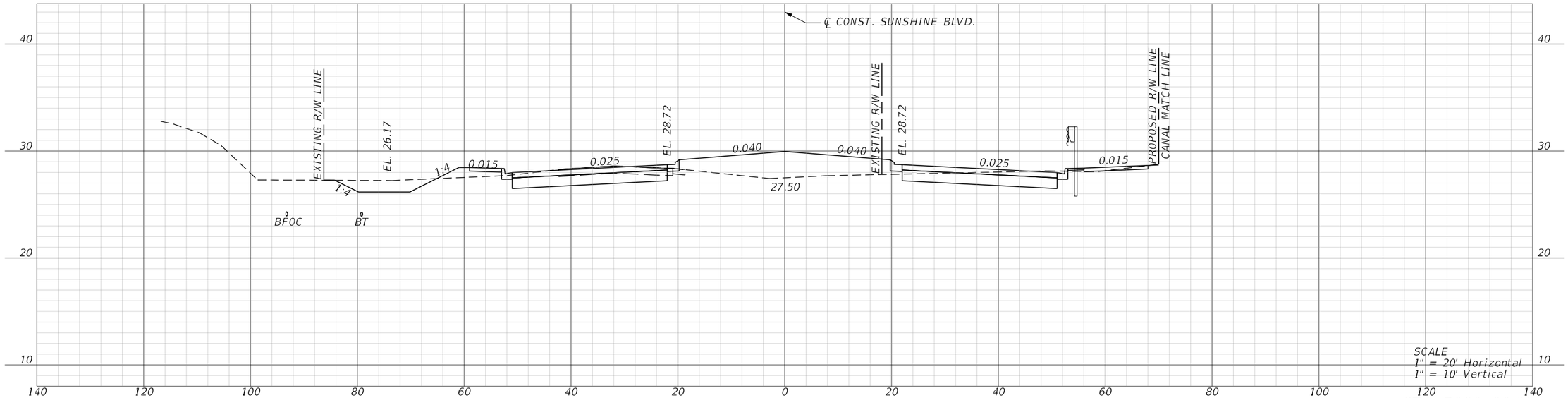

STA. 7080+00.00

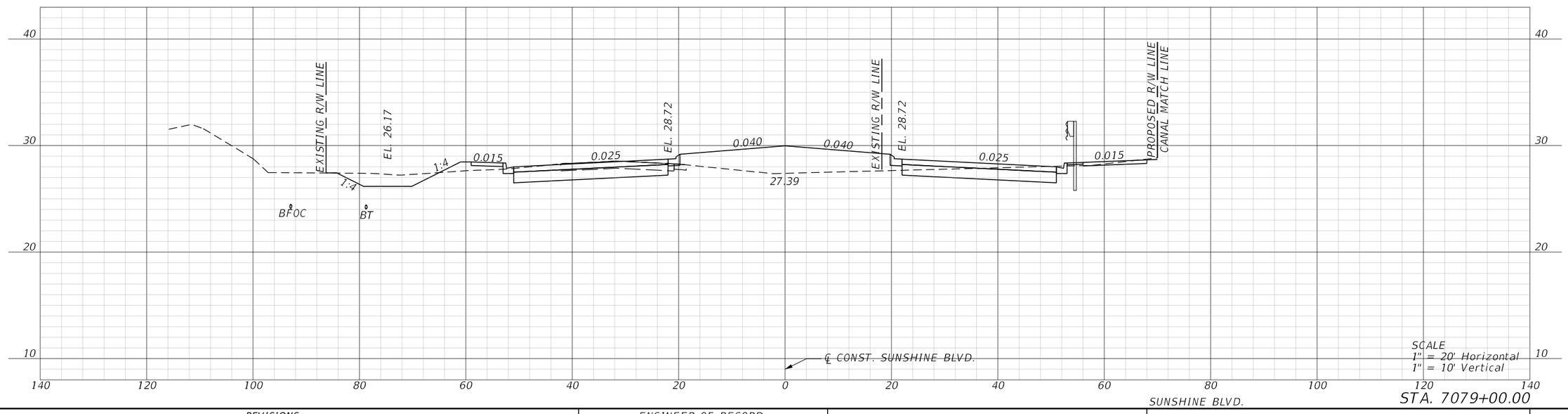

STA. 7079+00.00

SUNSHINE BLVD.

REVISIONS				ENGINEER OF RECORD	LEE COUNTY DEPARTMENT OF TRANSPORTATION			ROADWAY CROSS SECTIONS	SHEET NO.
DATE	DESCRIPTION	DATE	DESCRIPTION	MARK M. BINTZ JR., P.E. LICENSE NUMBER: 88686 KISINGER CAMPO & ASSOCIATES CORP. 13461 PARKER COMMONS BLVD, STE. 104 FORT MYERS, FL 33912	ROAD NO.	COUNTY	FINANCIAL PROJECT ID		197
					ALICO	LEE			

THE OFFICIAL RECORD OF THIS SHEET IS THE ELECTRONIC FILE DIGITALLY SIGNED AND SEALED UNDER RULE 61G15-23.004, F.A.C.

4/26/2023 9:38:57 AM mbintz
c:\pwworkingdir\kca-pw.bentley.com_kca-pw-01\sergio mesquita\dms39040\RDXSRD01.dgn

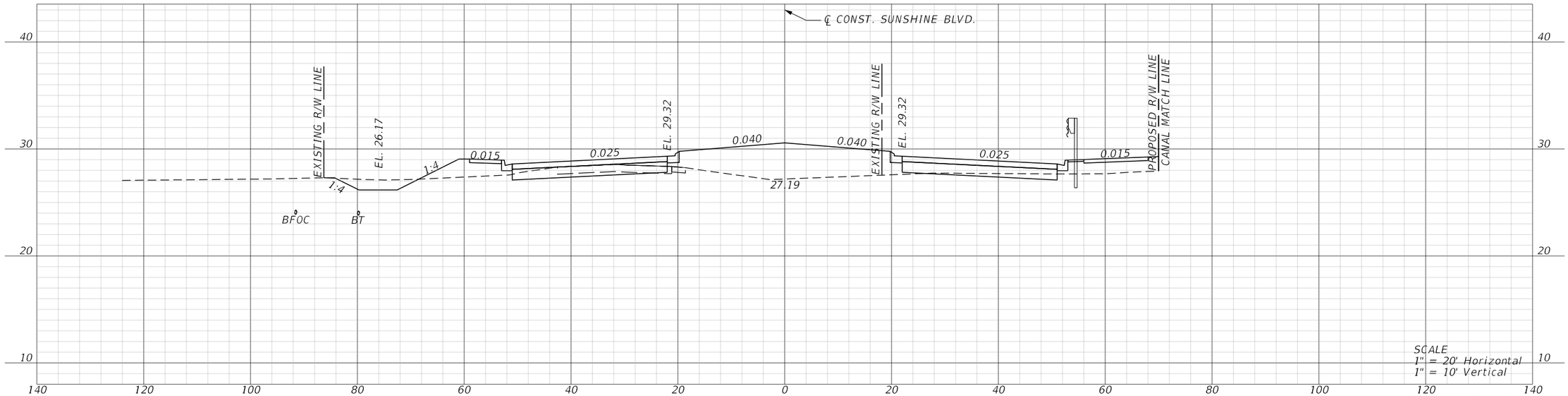

SCALE
1" = 20' Horizontal
1" = 10' Vertical

STA. 7082+00.00

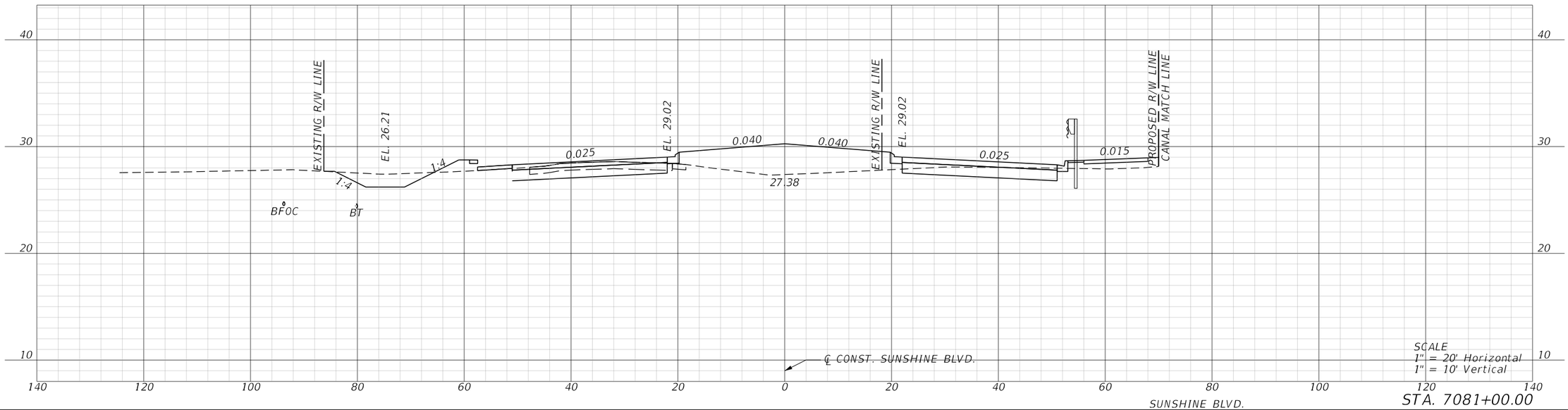

SCALE
1" = 20' Horizontal
1" = 10' Vertical

STA. 7081+00.00

SUNSHINE BLVD.

REVISIONS				ENGINEER OF RECORD	LEE COUNTY DEPARTMENT OF TRANSPORTATION			ROADWAY CROSS SECTIONS	SHEET NO.
DATE	DESCRIPTION	DATE	DESCRIPTION	MARK M. BINTZ JR., P.E. LICENSE NUMBER: 88686 KISINGER CAMPO & ASSOCIATES CORP. 13461 PARKER COMMONS BLVD, STE. 104 FORT MYERS, FL 33912	ROAD NO.	COUNTY	FINANCIAL PROJECT ID		
					ALICO	LEE			198

4/26/2023 9:38:59 AM mbintz
c:\pwworkingdir\kca-pw.bentley.com_kca-pw-01\sergio mesquita\dms39040\RDXSRD01.dgn

THE OFFICIAL RECORD OF THIS SHEET IS THE ELECTRONIC FILE DIGITALLY SIGNED AND SEALED UNDER RULE 61G15-23.004, F.A.C.

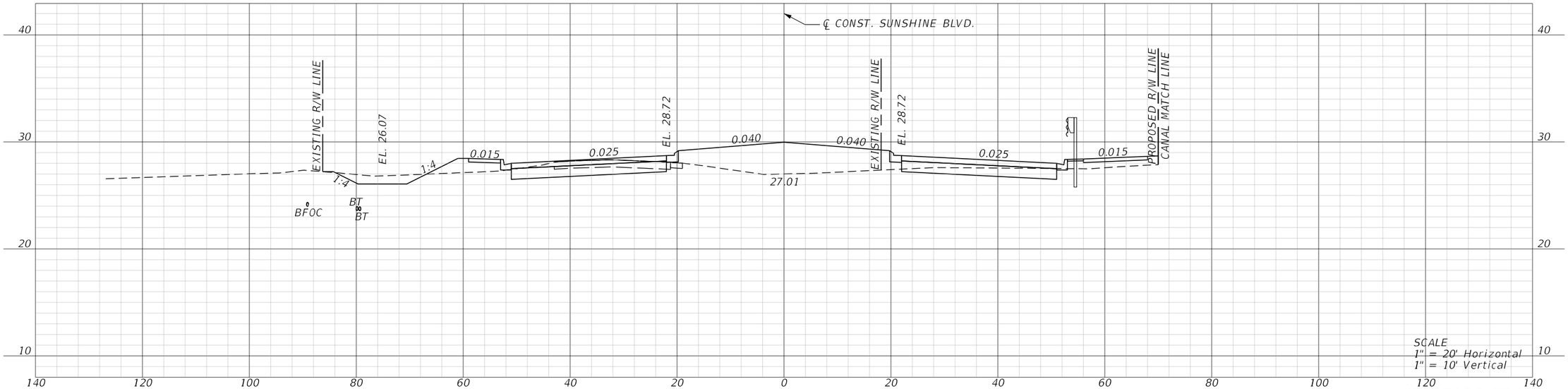

SCALE
1" = 20' Horizontal
1" = 10' Vertical

STA. 7084+00.00

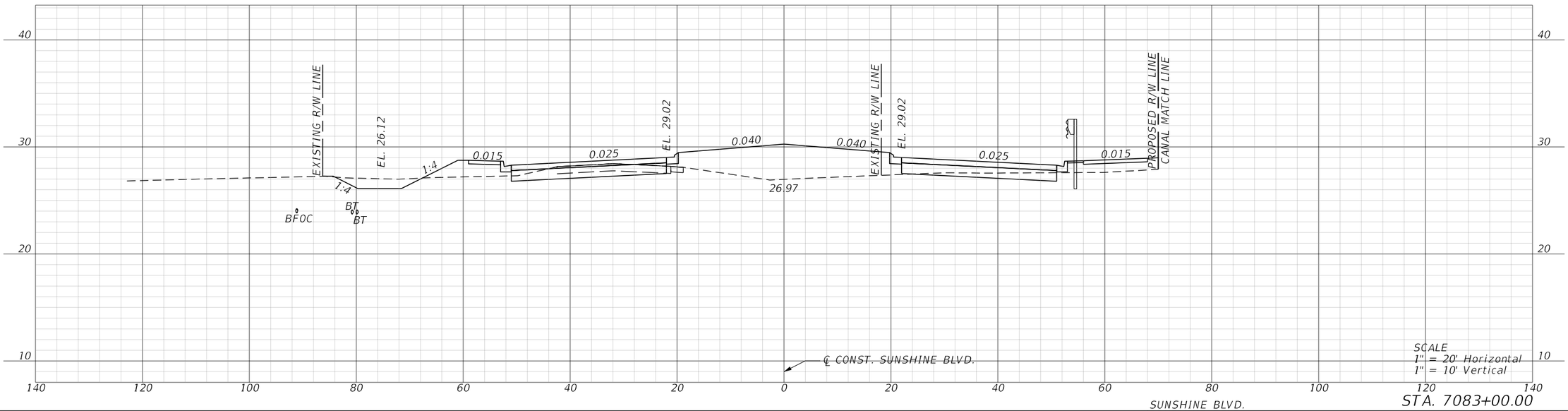

SCALE
1" = 20' Horizontal
1" = 10' Vertical

STA. 7083+00.00

SUNSHINE BLVD.

REVISIONS				ENGINEER OF RECORD	LEE COUNTY DEPARTMENT OF TRANSPORTATION			ROADWAY CROSS SECTIONS	SHEET NO.
DATE	DESCRIPTION	DATE	DESCRIPTION	MARK M. BINTZ JR., P.E. LICENSE NUMBER: 88686 KISINGER CAMPO & ASSOCIATES CORP. 13461 PARKER COMMONS BLVD, STE. 104 FORT MYERS, FL 33912	ROAD NO.	COUNTY	FINANCIAL PROJECT ID		199
					ALICO	LEE			

4/26/2023 9:39:00 AM mbintz
c:\pwworkingdir\kca-pw.bentley.com_kca-pw-01\sergio mesquita\dms39040\RDXSRD01.dgn

THE OFFICIAL RECORD OF THIS SHEET IS THE ELECTRONIC FILE DIGITALLY SIGNED AND SEALED UNDER RULE 61G15-23.004, F.A.C.

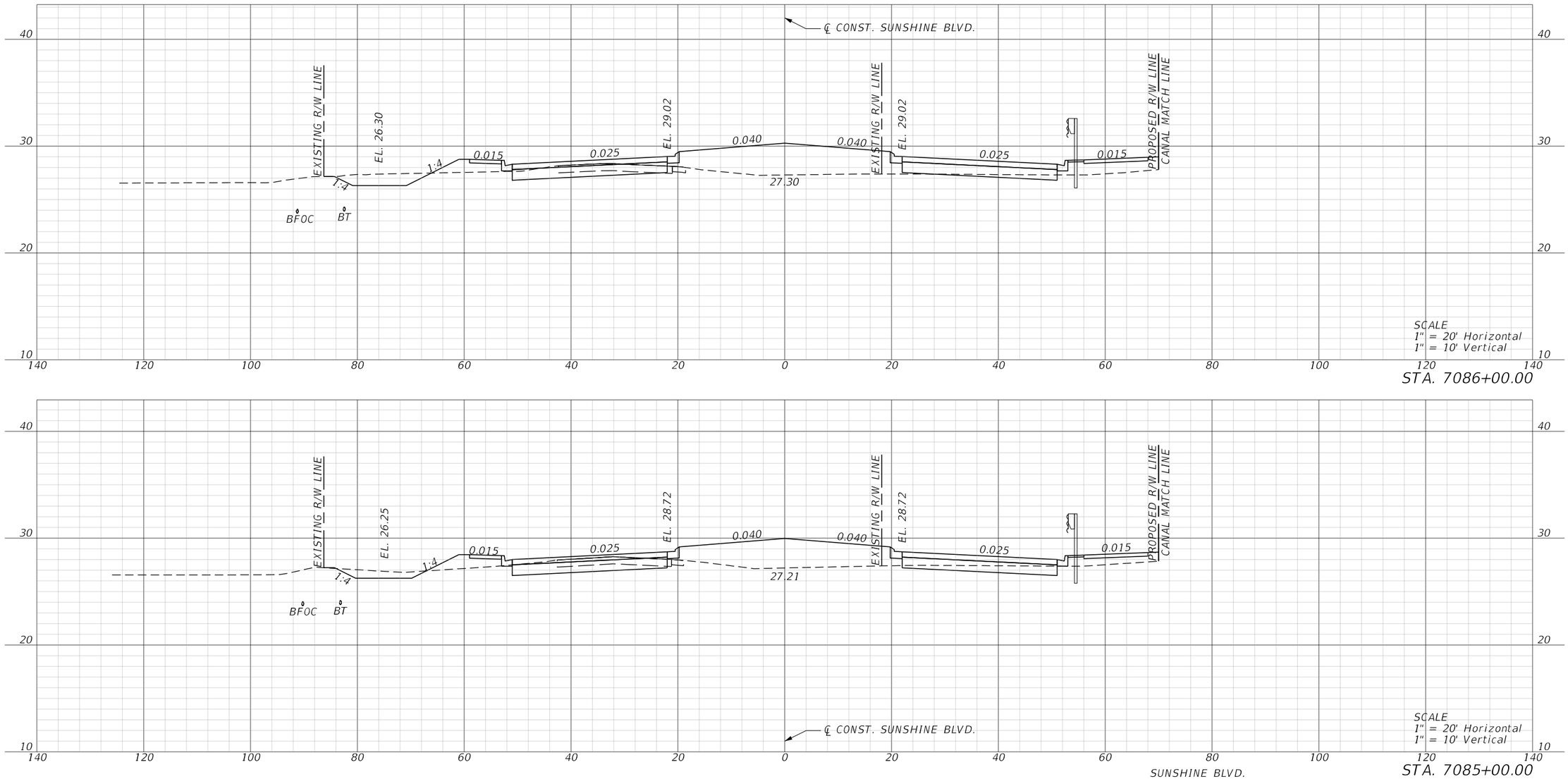

REVISIONS				ENGINEER OF RECORD	LEE COUNTY DEPARTMENT OF TRANSPORTATION			ROADWAY CROSS SECTIONS	SHEET NO.
DATE	DESCRIPTION	DATE	DESCRIPTION	MARK M. BINTZ JR., P.E. LICENSE NUMBER: 88686 KISINGER CAMPO & ASSOCIATES CORP. 13461 PARKER COMMONS BLVD, STE. 104 FORT MYERS, FL 33912	ROAD NO.	COUNTY	FINANCIAL PROJECT ID		200
					ALICO	LEE			

4/26/2023 9:39:02 AM mbintz
c:\pwworkingdir\kca-pw.hentley.com_kca-pw-01\sergio mesquita\dms39040\ROXSRD01.dgn

THE OFFICIAL RECORD OF THIS SHEET IS THE ELECTRONIC FILE DIGITALLY SIGNED AND SEALED UNDER RULE 61G15-23.004, F.A.C.

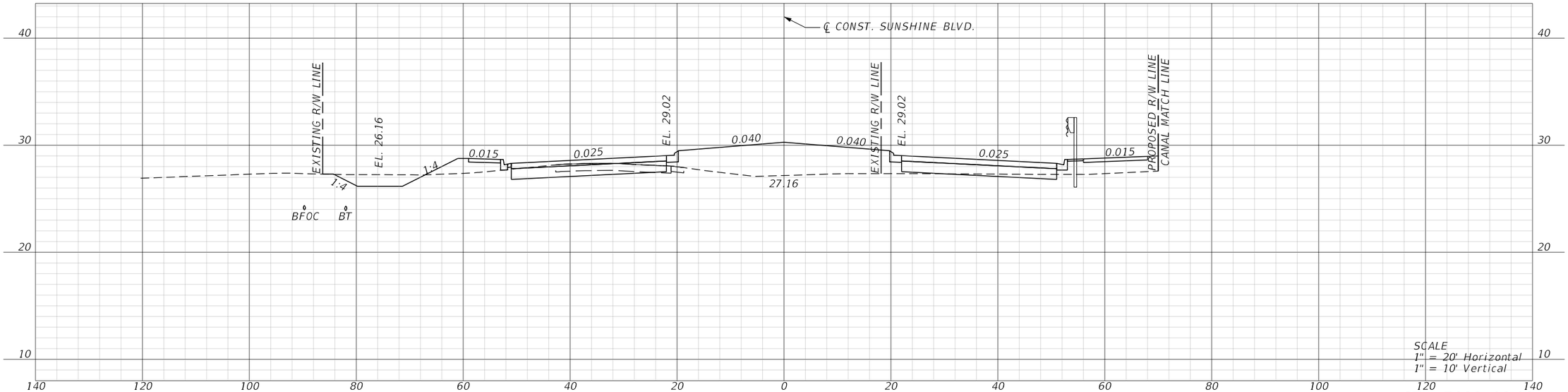

SCALE
1" = 20' Horizontal
1" = 10' Vertical

STA. 7088+00.00

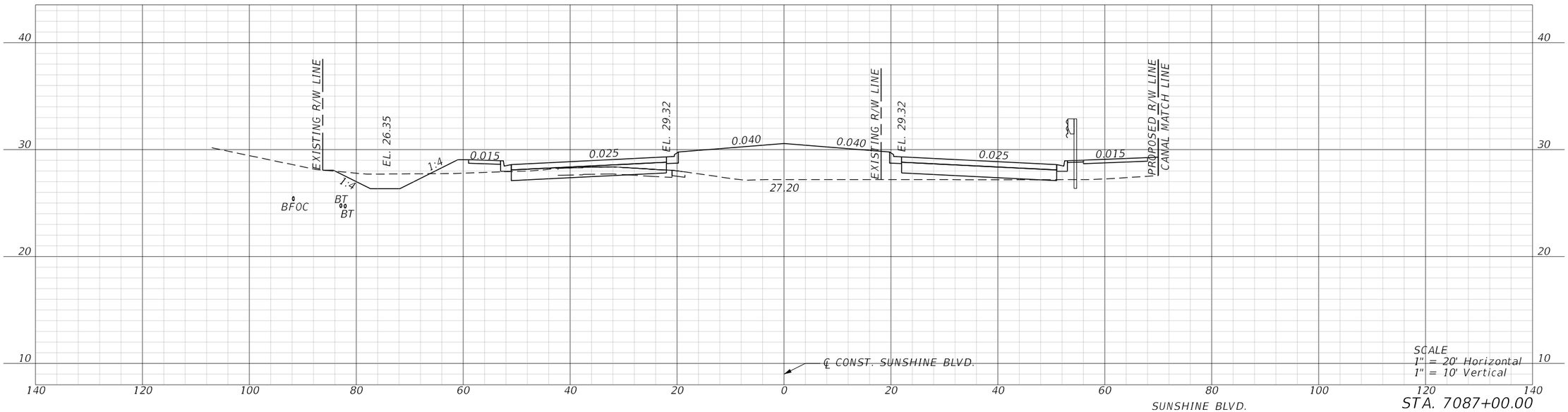

SCALE
1" = 20' Horizontal
1" = 10' Vertical

SUNSHINE BLVD.

STA. 7087+00.00

REVISIONS				ENGINEER OF RECORD	LEE COUNTY DEPARTMENT OF TRANSPORTATION			ROADWAY CROSS SECTIONS	SHEET NO.
DATE	DESCRIPTION	DATE	DESCRIPTION	MARK M. BINTZ JR., P.E. LICENSE NUMBER: 88686 KISINGER CAMPO & ASSOCIATES CORP. 13461 PARKER COMMONS BLVD, STE. 104 FORT MYERS, FL 33912	ROAD NO.	COUNTY	FINANCIAL PROJECT ID		201
					ALICO	LEE			

THE OFFICIAL RECORD OF THIS SHEET IS THE ELECTRONIC FILE DIGITALLY SIGNED AND SEALED UNDER RULE 61G15-23.004, F.A.C.

4/26/2023 9:39:03 AM mbintz
c:\pwworkingdir\kca-pw.bentley.com_kca-pw-01\sergio mesquita\dms39040\RDXSR001.dgn

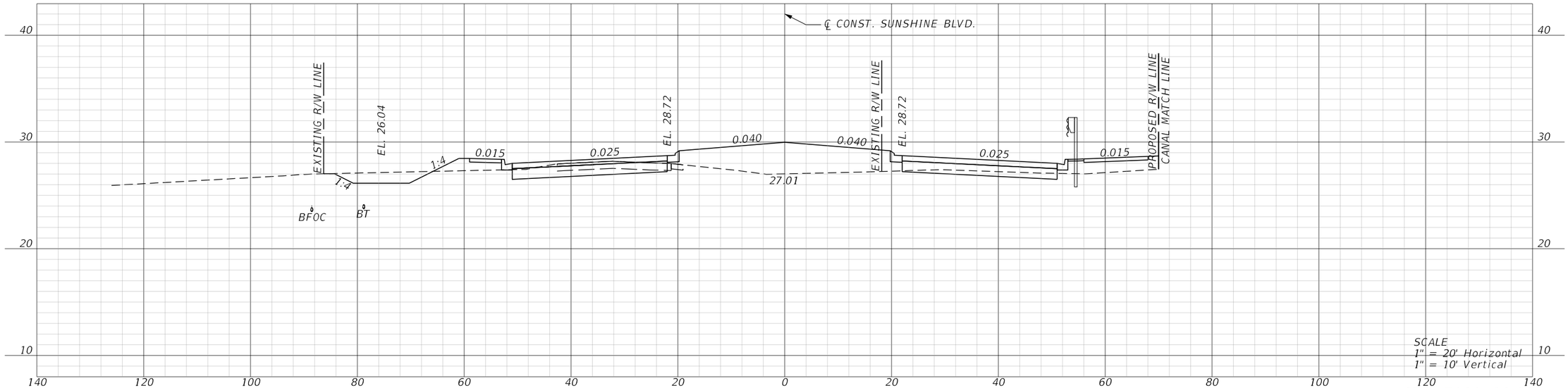

SCALE
1" = 20' Horizontal
1" = 10' Vertical

STA. 7090+00.00

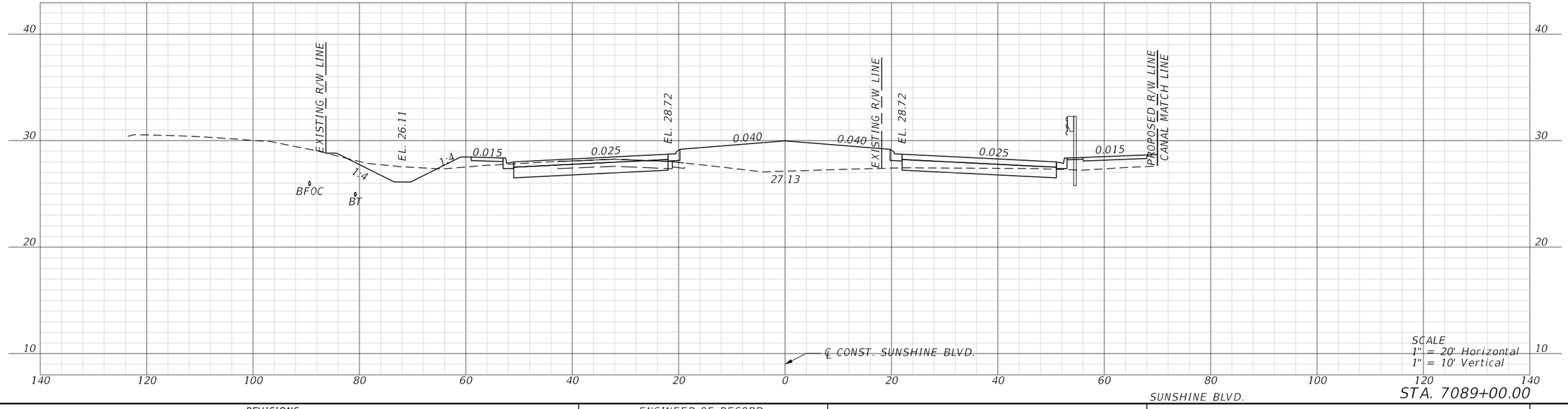

SCALE
1" = 20' Horizontal
1" = 10' Vertical

STA. 7089+00.00

SUNSHINE BLVD.

REVISIONS				ENGINEER OF RECORD	LEE COUNTY DEPARTMENT OF TRANSPORTATION			ROADWAY CROSS SECTIONS	SHEET NO.
DATE	DESCRIPTION	DATE	DESCRIPTION	MARK M. BINTZ JR., P.E. LICENSE NUMBER: 88686 KISINGER CAMPO & ASSOCIATES CORP. 13461 PARKER COMMONS BLVD, STE. 104 FORT MYERS, FL 33912	ROAD NO.	COUNTY	FINANCIAL PROJECT ID		202
					ALICO	LEE			

4/26/2023 9:39:05 AM mbintz
c:\pwworkingdir\kca-pw.bentley.com_kca-pw-01\sergio mesquita\dms39040\RDXSRD01.dgn

THE OFFICIAL RECORD OF THIS SHEET IS THE ELECTRONIC FILE DIGITALLY SIGNED AND SEALED UNDER RULE 61G15-23.004, F.A.C.

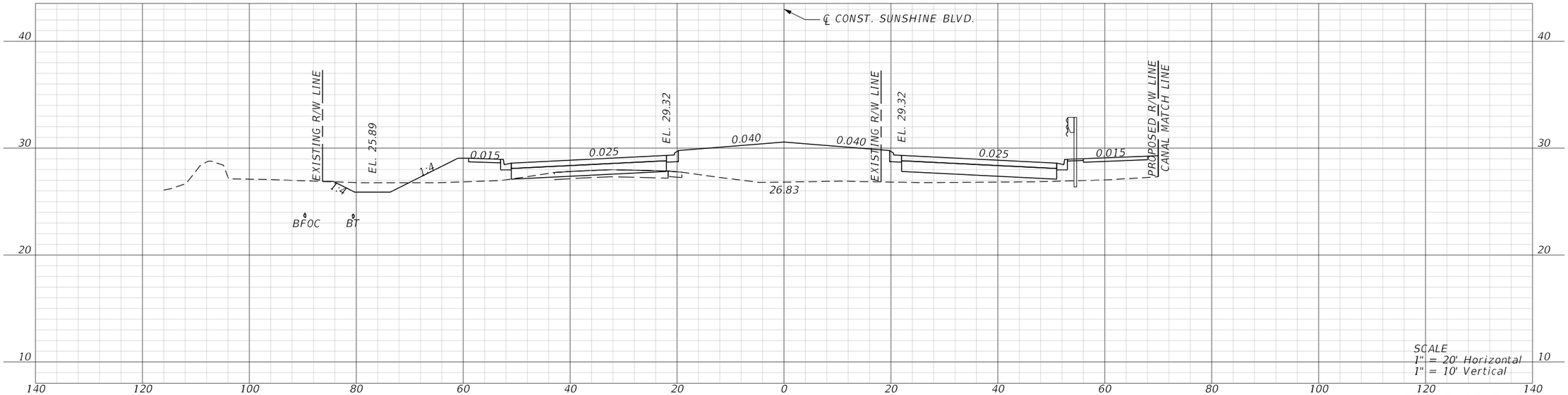

SCALE
1" = 20' Horizontal
1" = 10' Vertical

STA. 7092+00.00

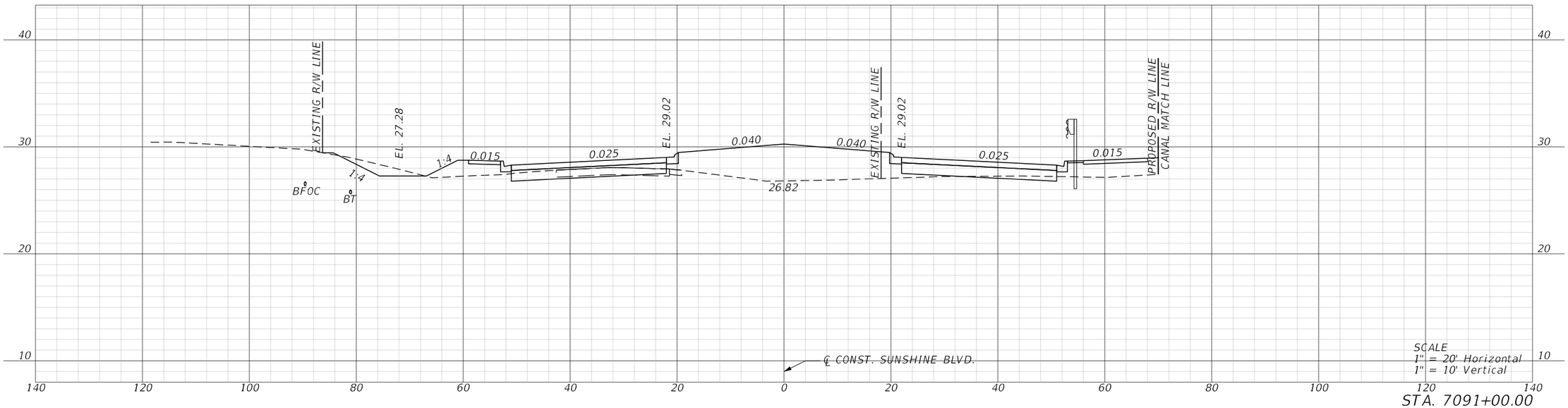

SCALE
1" = 20' Horizontal
1" = 10' Vertical

STA. 7091+00.00

REVISIONS				ENGINEER OF RECORD	LEE COUNTY DEPARTMENT OF TRANSPORTATION			ROADWAY CROSS SECTIONS	SHEET NO.
DATE	DESCRIPTION	DATE	DESCRIPTION	MARK M. BINTZ JR., P.E. LICENSE NUMBER: 88686 KISINGER CAMPO & ASSOCIATES CORP. 13461 PARKER COMMONS BLVD, STE. 104 FORT MYERS, FL 33912	ROAD NO.	COUNTY	FINANCIAL PROJECT ID		203
					ALICO	LEE			

4/26/2023 9:39:06 AM mbintz
c:\pwworkingdir\kca-pw.bentley.com_kca-pw-01\sergio mesquita\dms39040\RDXSRD01.dgn

THE OFFICIAL RECORD OF THIS SHEET IS THE ELECTRONIC FILE DIGITALLY SIGNED AND SEALED UNDER RULE 61G15-23.004, F.A.C.

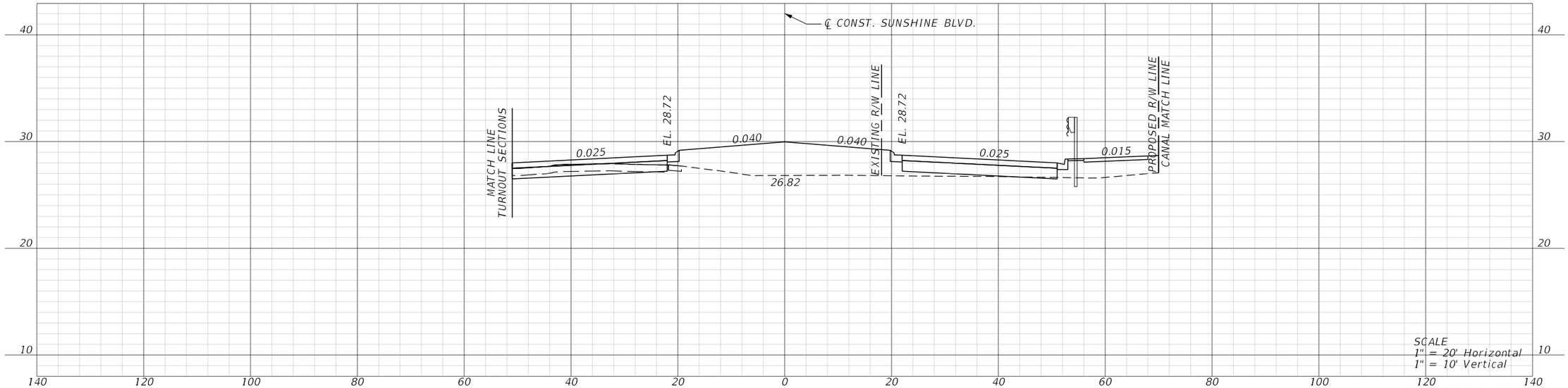

SCALE
1" = 20' Horizontal
1" = 10' Vertical

STA. 7094+00.00

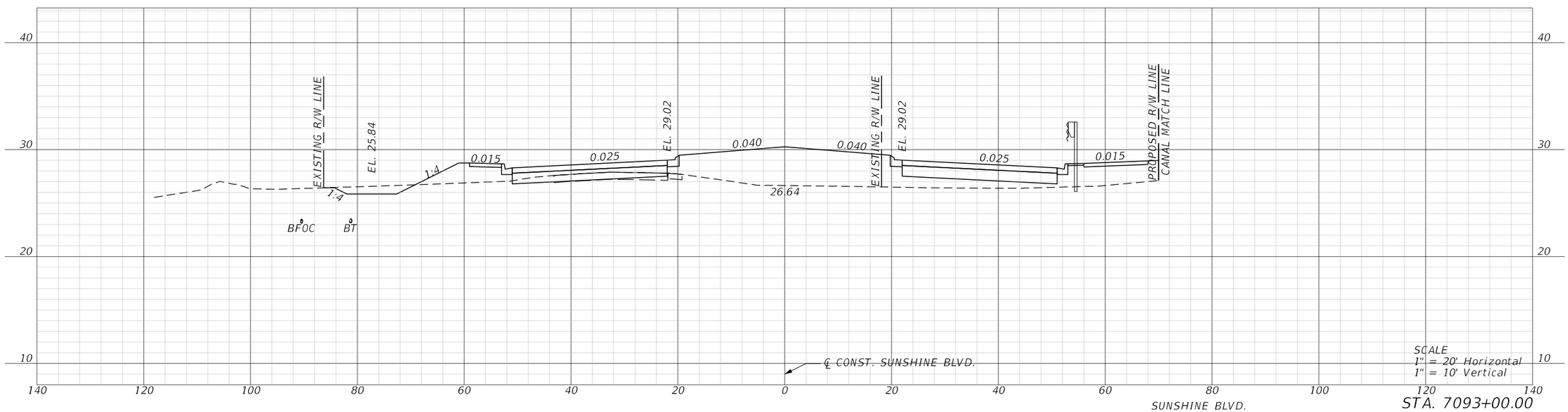

SCALE
1" = 20' Horizontal
1" = 10' Vertical

SUNSHINE BLVD.

STA. 7093+00.00

REVISIONS				ENGINEER OF RECORD	LEE COUNTY DEPARTMENT OF TRANSPORTATION			ROADWAY CROSS SECTIONS	SHEET NO.
DATE	DESCRIPTION	DATE	DESCRIPTION	MARK M. BINTZ JR., P.E. LICENSE NUMBER: 88686 KISINGER CAMPO & ASSOCIATES CORP. 13461 PARKER COMMONS BLVD, STE. 104 FORT MYERS, FL 33912	ROAD NO.	COUNTY	FINANCIAL PROJECT ID		
					ALICO	LEE			204

THE OFFICIAL RECORD OF THIS SHEET IS THE ELECTRONIC FILE DIGITALLY SIGNED AND SEALED UNDER RULE 61G15-23.004, F.A.C.

4/26/2023 9:39:07 AM mbintz
c:\pwworkingdir\kca-pw.bentley.com_kca-pw-01\sergio mesquita\dms39040\RDXSRD01.dgn

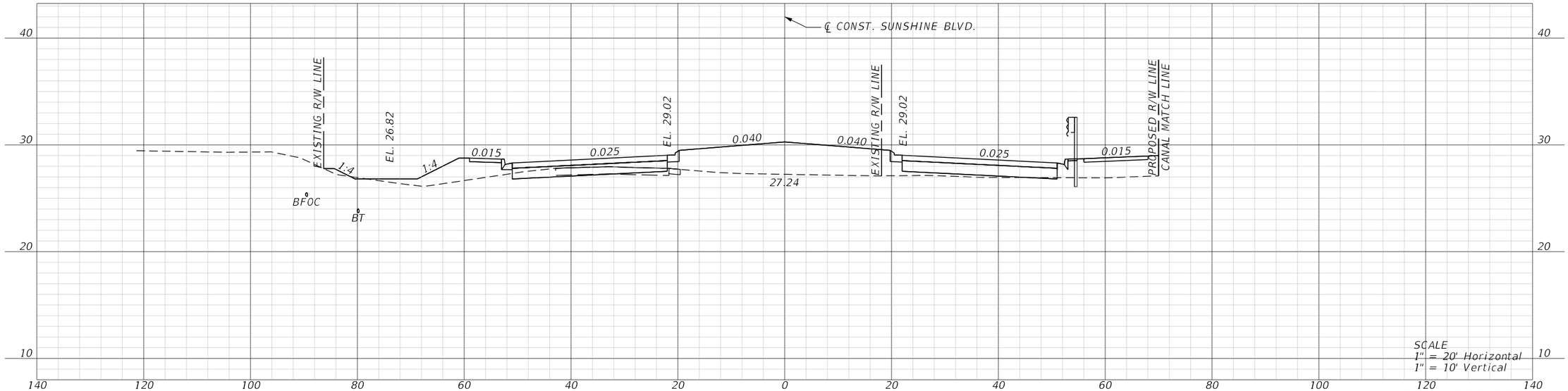

SCALE
1" = 20' Horizontal
1" = 10' Vertical

STA. 7096+00.00

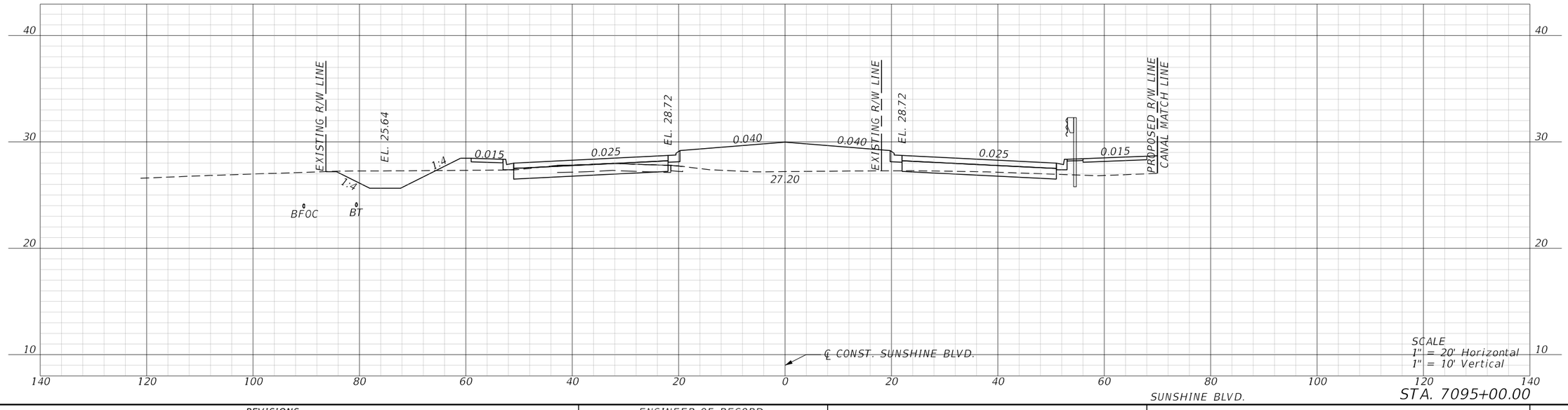

SCALE
1" = 20' Horizontal
1" = 10' Vertical

SUNSHINE BLVD.

STA. 7095+00.00

REVISIONS				ENGINEER OF RECORD	LEE COUNTY DEPARTMENT OF TRANSPORTATION			ROADWAY CROSS SECTIONS	SHEET NO.
DATE	DESCRIPTION	DATE	DESCRIPTION	MARK M. BINTZ JR., P.E. LICENSE NUMBER: 88686 KISINGER CAMPO & ASSOCIATES CORP. 13461 PARKER COMMONS BLVD, STE. 104 FORT MYERS, FL 33912	ROAD NO.	COUNTY	FINANCIAL PROJECT ID		205
					ALICO	LEE			

THE OFFICIAL RECORD OF THIS SHEET IS THE ELECTRONIC FILE DIGITALLY SIGNED AND SEALED UNDER RULE 61G15-23.004, F.A.C.

4/26/2023 9:39:09 AM mbintz
c:\pwworkingdir\kca-pw.bentley.com_kca-pw-01\sergio mesquita\dms39040\RDXSRD01.dgn

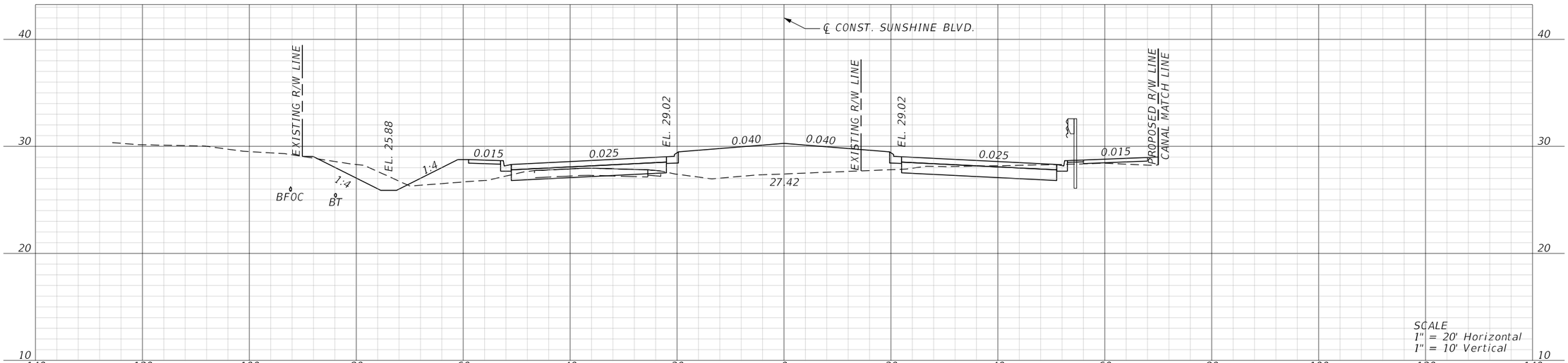

SCALE
1" = 20' Horizontal
1" = 10' Vertical

STA. 7098+00.00

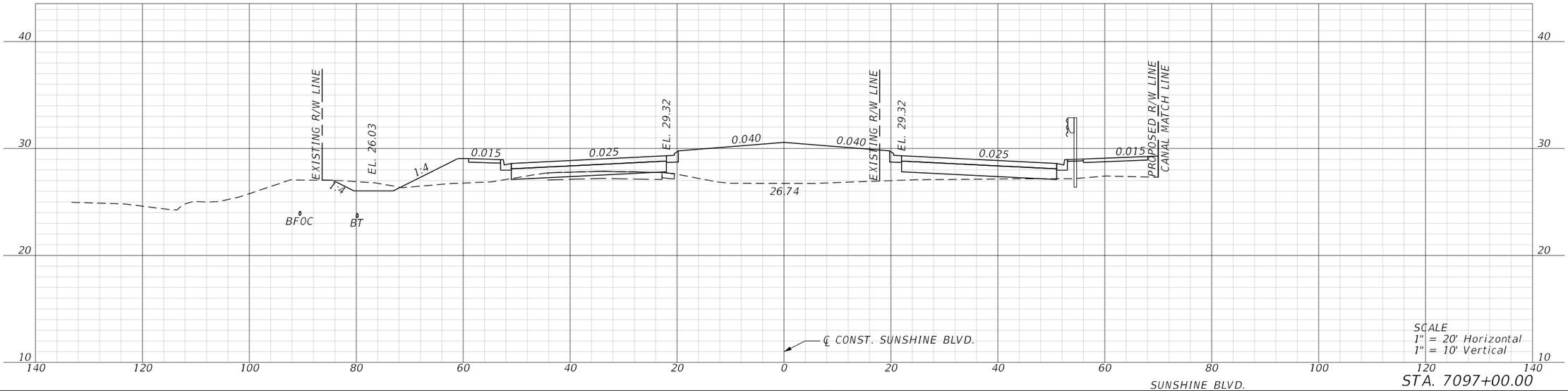

SCALE
1" = 20' Horizontal
1" = 10' Vertical

SUNSHINE BLVD.

STA. 7097+00.00

REVISIONS				ENGINEER OF RECORD	LEE COUNTY DEPARTMENT OF TRANSPORTATION			ROADWAY CROSS SECTIONS	SHEET NO.
DATE	DESCRIPTION	DATE	DESCRIPTION	MARK M. BINTZ JR., P.E. LICENSE NUMBER: 88686 KISINGER CAMPO & ASSOCIATES CORP. 13461 PARKER COMMONS BLVD, STE. 104 FORT MYERS, FL 33912	ROAD NO.	COUNTY	FINANCIAL PROJECT ID		206
					ALICO	LEE			

THE OFFICIAL RECORD OF THIS SHEET IS THE ELECTRONIC FILE DIGITALLY SIGNED AND SEALED UNDER RULE 61G15-23.004, F.A.C.

4/26/2023 9:39:11 AM mbintz
c:\pwworkingdir\kca-pw.hentley.com_kca-pw-01\sergio mesquita\dms39040\ROXSRD01.dgn

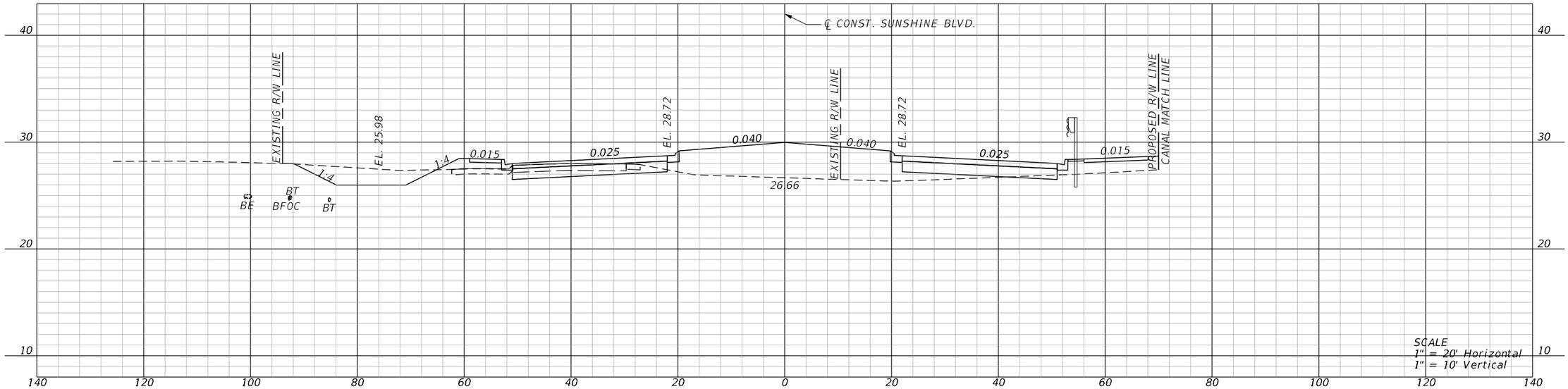

SCALE
1" = 20' Horizontal
1" = 10' Vertical

STA. 7100+00.00

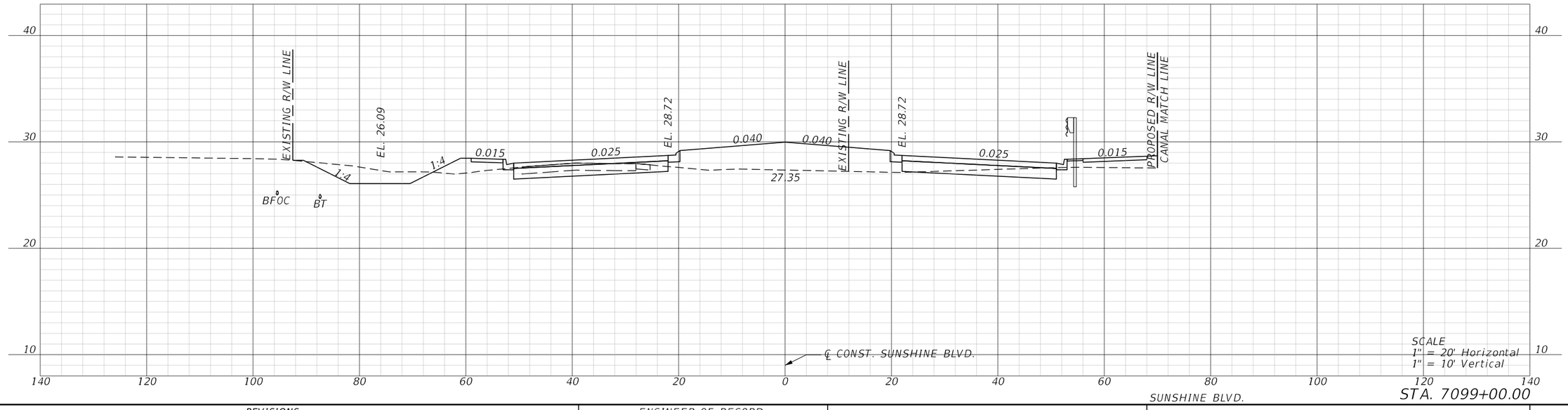

SCALE
1" = 20' Horizontal
1" = 10' Vertical

SUNSHINE BLVD.

STA. 7099+00.00

REVISIONS				ENGINEER OF RECORD	LEE COUNTY DEPARTMENT OF TRANSPORTATION			ROADWAY CROSS SECTIONS	SHEET NO.
DATE	DESCRIPTION	DATE	DESCRIPTION	MARK M. BINTZ JR., P.E. LICENSE NUMBER: 88686 KISINGER CAMPO & ASSOCIATES CORP. 13461 PARKER COMMONS BLVD, STE. 104 FORT MYERS, FL 33912	ROAD NO.	COUNTY	FINANCIAL PROJECT ID		207
					ALICO	LEE			

4/26/2023 9:39:12 AM mbintz
c:\pwworkingdir\kca-pw.bentley.com_kca-pw-01\samuel.baumley\dms39040\RDXSRD01.dgn

THE OFFICIAL RECORD OF THIS SHEET IS THE ELECTRONIC FILE DIGITALLY SIGNED AND SEALED UNDER RULE 61G15-23.004, F.A.C.

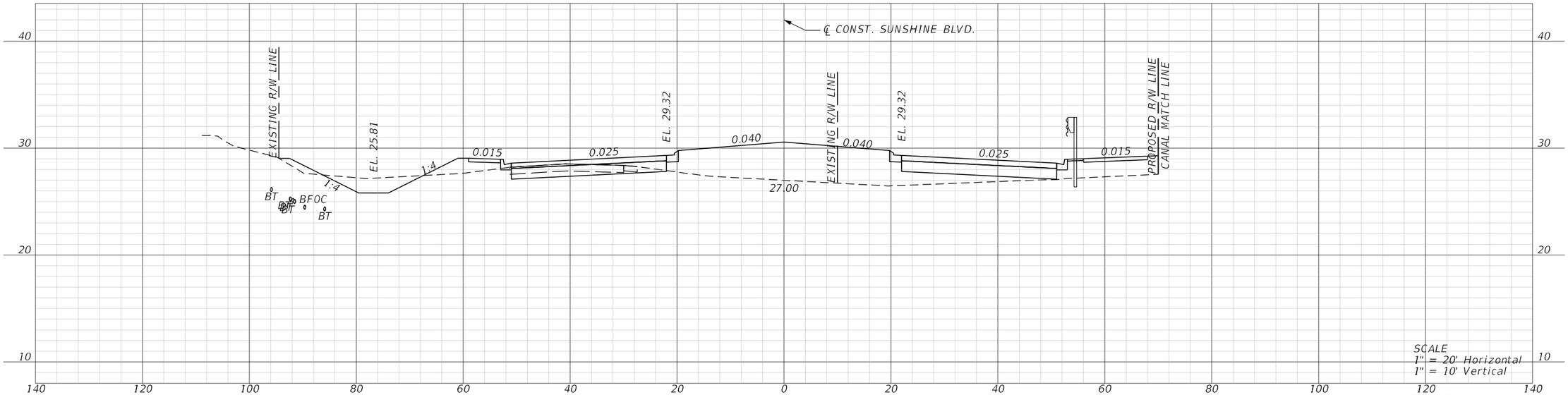

SCALE
1" = 20' Horizontal
1" = 10' Vertical

STA. 7102+00.00

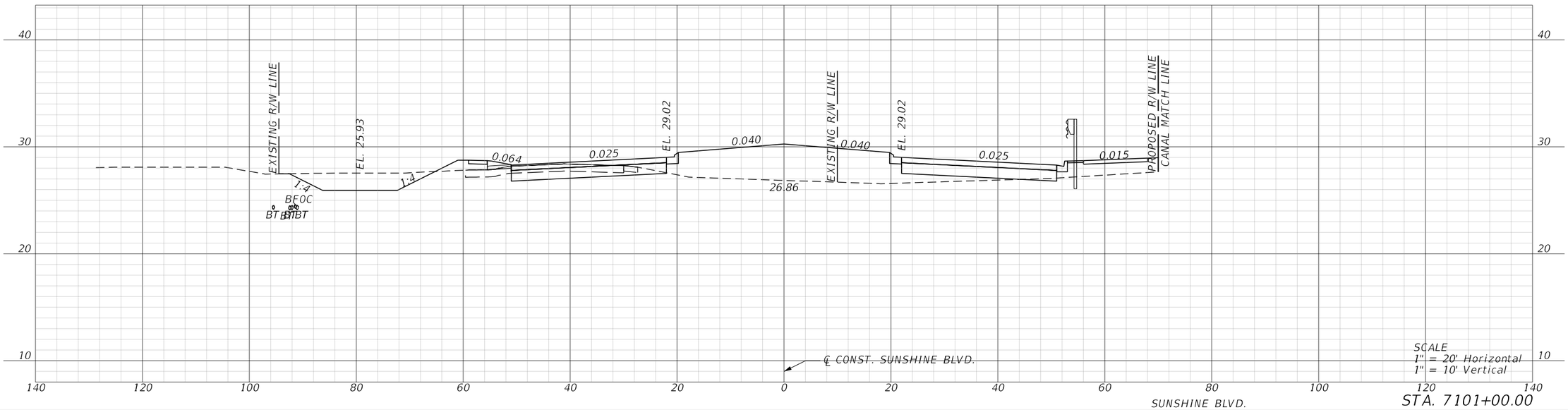

SCALE
1" = 20' Horizontal
1" = 10' Vertical

STA. 7101+00.00

SUNSHINE BLVD.

REVISIONS				ENGINEER OF RECORD	LEE COUNTY DEPARTMENT OF TRANSPORTATION			ROADWAY CROSS SECTIONS	SHEET NO.
DATE	DESCRIPTION	DATE	DESCRIPTION	MARK M. BINTZ JR., P.E. LICENSE NUMBER: 88686 KISINGER CAMPO & ASSOCIATES CORP. 13461 PARKER COMMONS BLVD, STE. 104 FORT MYERS, FL 33912	ROAD NO.	COUNTY	FINANCIAL PROJECT ID		
					ALICO	LEE			208

4/26/2023 9:39:14 AM mbintz
c:\pwworkingdir\kca-pw.bentley.com_kca-pw-01\sergio mesquita\dms39040\RDXSRD01.dgn

THE OFFICIAL RECORD OF THIS SHEET IS THE ELECTRONIC FILE DIGITALLY SIGNED AND SEALED UNDER RULE 61G15-23.004, F.A.C.

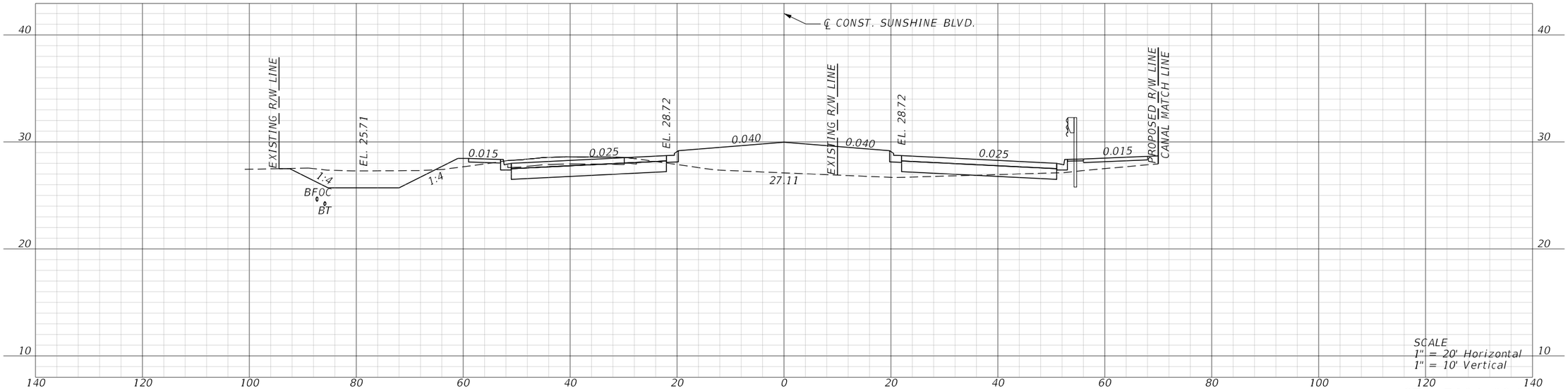

SCALE
1" = 20' Horizontal
1" = 10' Vertical

STA. 7104+00.00



SCALE
1" = 20' Horizontal
1" = 10' Vertical

STA. 7103+00.00

SUNSHINE BLVD.

REVISIONS				ENGINEER OF RECORD	LEE COUNTY DEPARTMENT OF TRANSPORTATION			ROADWAY CROSS SECTIONS	SHEET NO.
DATE	DESCRIPTION	DATE	DESCRIPTION	MARK M. BINTZ JR., P.E. LICENSE NUMBER: 88686 KISINGER CAMPO & ASSOCIATES CORP. 13461 PARKER COMMONS BLVD, STE. 104 FORT MYERS, FL 33912	ROAD NO.	COUNTY	FINANCIAL PROJECT ID		209
					ALICO	LEE			

4/26/2023 9:39:16 AM mbintz
c:\pwworkingdir\kca-pw.bentley.com_kca-pw-01\samuel baumley\dms39040\RDXSRD01.dgn

THE OFFICIAL RECORD OF THIS SHEET IS THE ELECTRONIC FILE DIGITALLY SIGNED AND SEALED UNDER RULE 61G15-23.004, F.A.C.

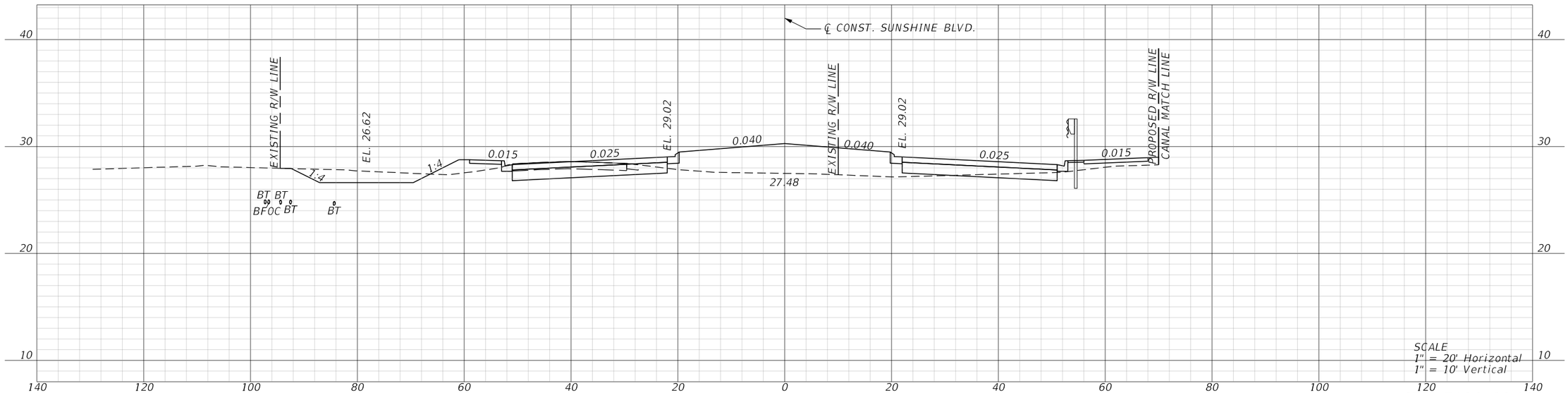

STA. 7106+00.00

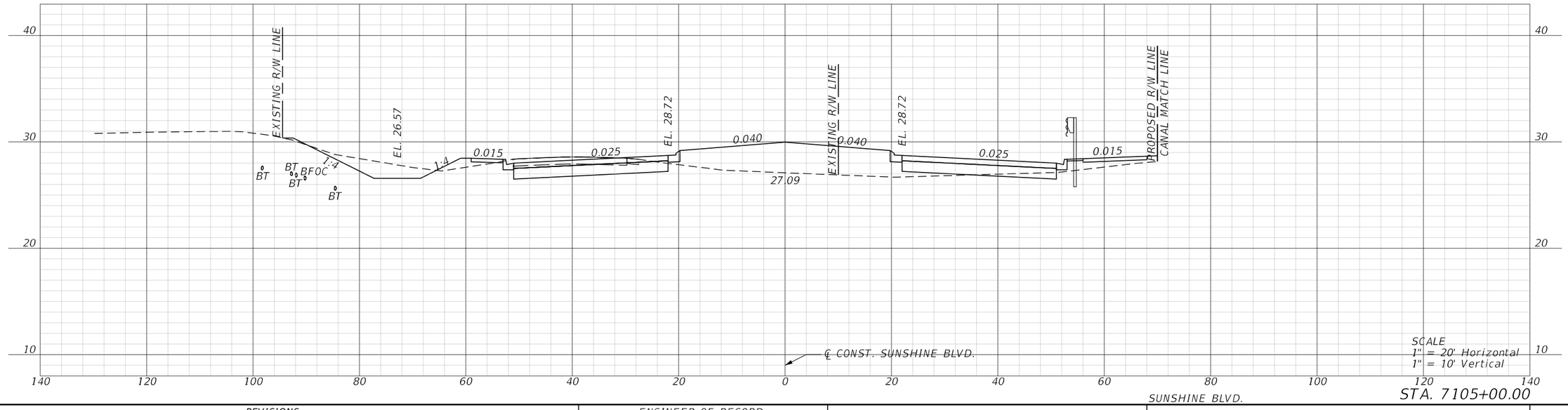

STA. 7105+00.00

SUNSHINE BLVD.

REVISIONS				ENGINEER OF RECORD	LEE COUNTY DEPARTMENT OF TRANSPORTATION			ROADWAY CROSS SECTIONS	SHEET NO.
DATE	DESCRIPTION	DATE	DESCRIPTION	MARK M. BINTZ JR., P.E. LICENSE NUMBER: 88686 KISINGER CAMPO & ASSOCIATES CORP. 13461 PARKER COMMONS BLVD, STE. 104 FORT MYERS, FL 33912	ROAD NO.	COUNTY	FINANCIAL PROJECT ID		210
					ALICO	LEE			

4/26/2023 9:39:18 AM mbintz
c:\pwworkingdir\kca-pw.bentley.com_kca-pw-01\sergio mesquita\dms39040\RDXSRD01.dgn

THE OFFICIAL RECORD OF THIS SHEET IS THE ELECTRONIC FILE DIGITALLY SIGNED AND SEALED UNDER RULE 61G15-23.004, F.A.C.

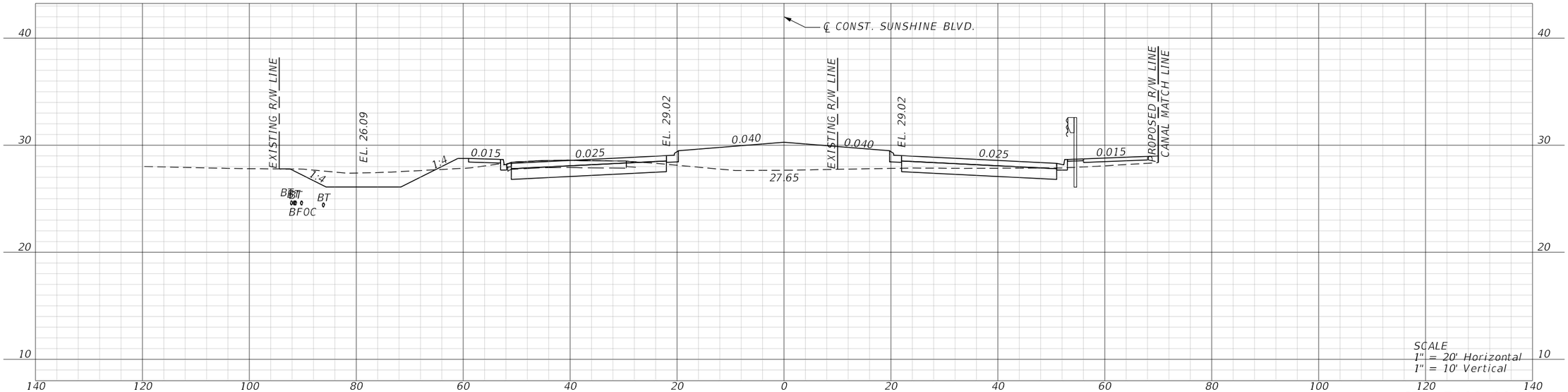

STA. 7108+00.00

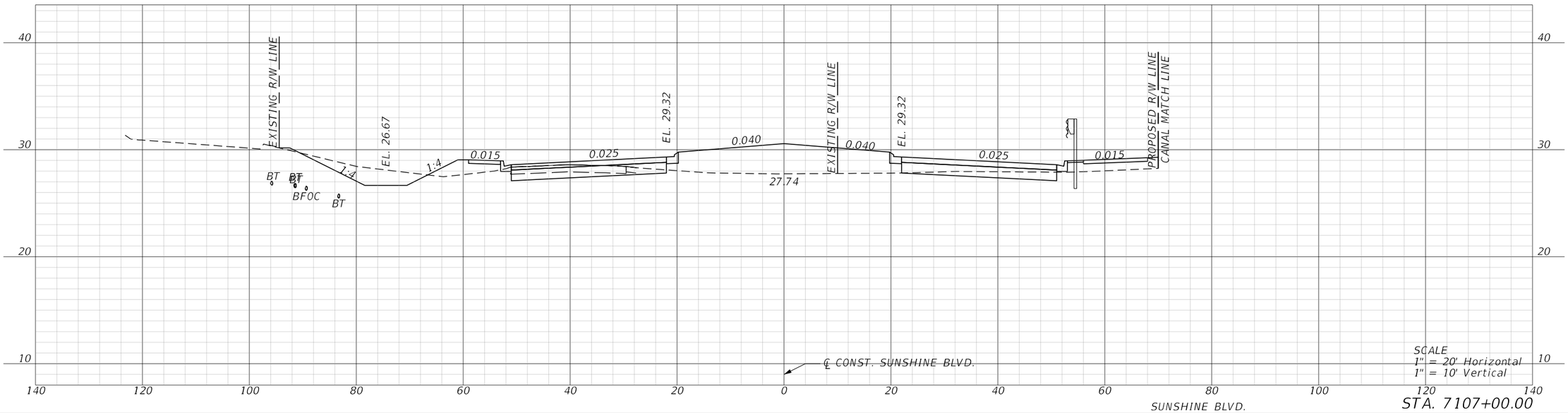

SUNSHINE BLVD.

STA. 7107+00.00

REVISIONS				ENGINEER OF RECORD	LEE COUNTY DEPARTMENT OF TRANSPORTATION			ROADWAY CROSS SECTIONS	SHEET NO.
DATE	DESCRIPTION	DATE	DESCRIPTION	MARK M. BINTZ JR., P.E. LICENSE NUMBER: 88686 KISINGER CAMPO & ASSOCIATES CORP. 13461 PARKER COMMONS BLVD, STE. 104 FORT MYERS, FL 33912	ROAD NO.	COUNTY	FINANCIAL PROJECT ID		211
					ALICO	LEE			

THE OFFICIAL RECORD OF THIS SHEET IS THE ELECTRONIC FILE DIGITALLY SIGNED AND SEALED UNDER RULE 61G15-23.004, F.A.C.

4/26/2023 9:39:19 AM mbintz
c:\pwworkingdir\kca-pw.bentley.com_kca-pw-01\samuel.baumley\dms39040\RDXSRD01.dgn

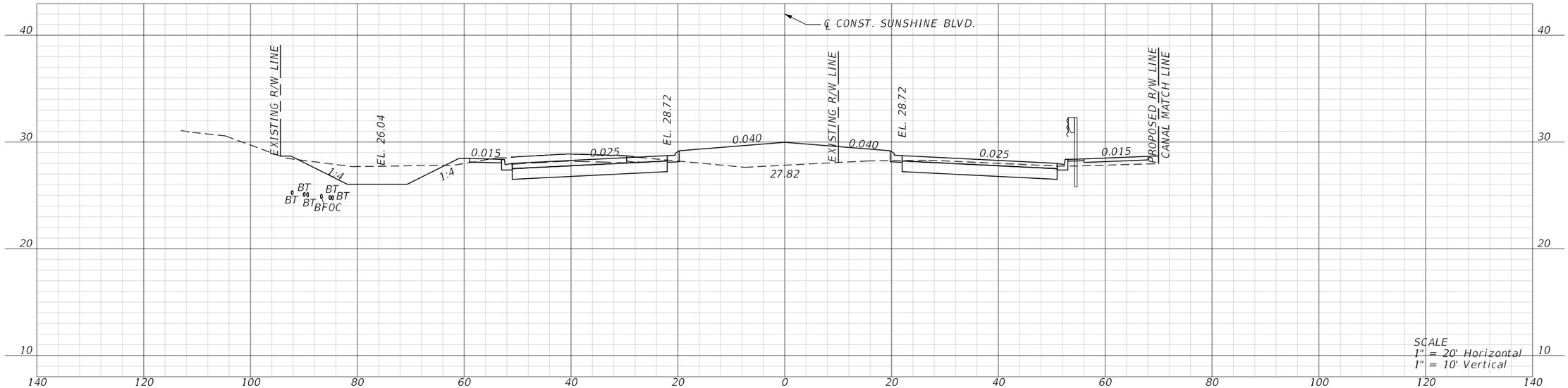

STA. 7110+00.00

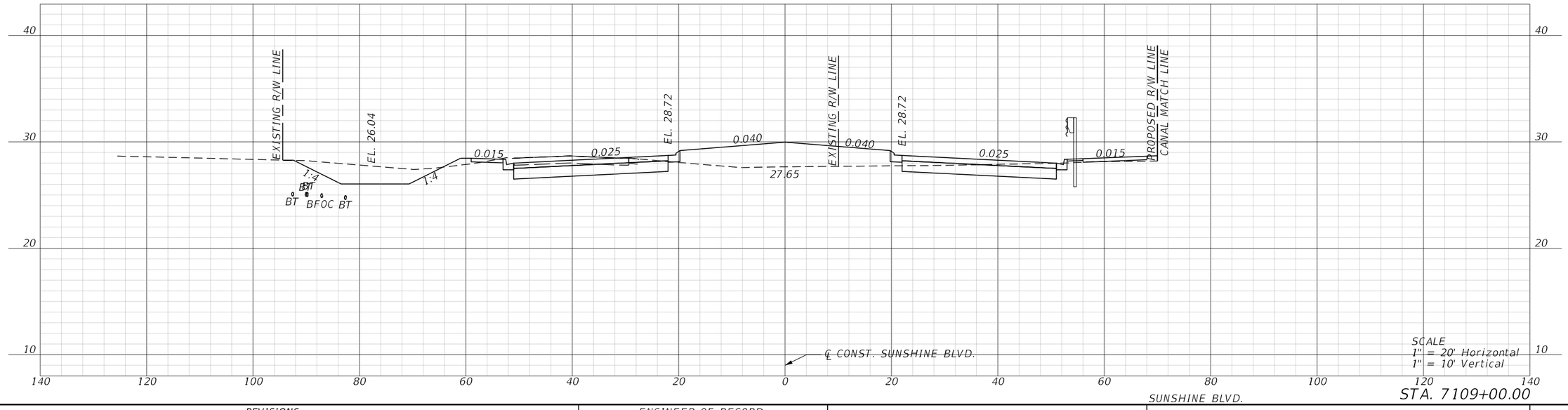

STA. 7109+00.00

SUNSHINE BLVD.

REVISIONS				ENGINEER OF RECORD	LEE COUNTY DEPARTMENT OF TRANSPORTATION			ROADWAY CROSS SECTIONS	SHEET NO.
DATE	DESCRIPTION	DATE	DESCRIPTION	MARK M. BINTZ JR., P.E. LICENSE NUMBER: 88686 KISINGER CAMPO & ASSOCIATES CORP. 13461 PARKER COMMONS BLVD, STE. 104 FORT MYERS, FL 33912	ROAD NO.	COUNTY	FINANCIAL PROJECT ID		212
					ALICO	LEE			

4/26/2023 9:39:21 AM mbintz
c:\pwworkingdir\kca-pw.bentley.com_kca-pw-01\sergio mesquita\dms39040\RDXSRD01.dgn

THE OFFICIAL RECORD OF THIS SHEET IS THE ELECTRONIC FILE DIGITALLY SIGNED AND SEALED UNDER RULE 61G15-23.004, F.A.C.

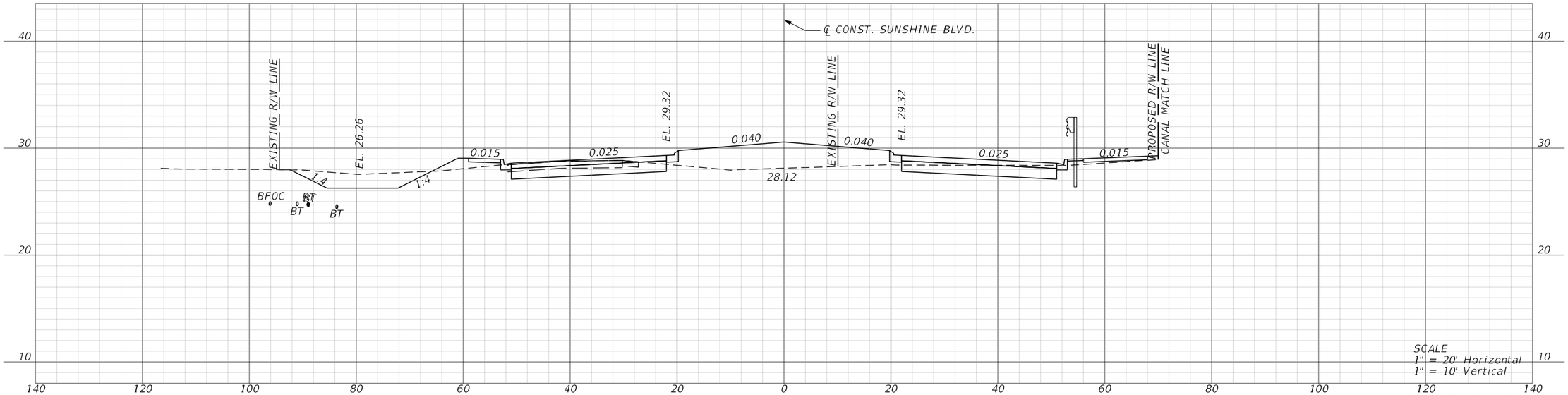

SCALE
1" = 20' Horizontal
1" = 10' Vertical

STA. 7112+00.00

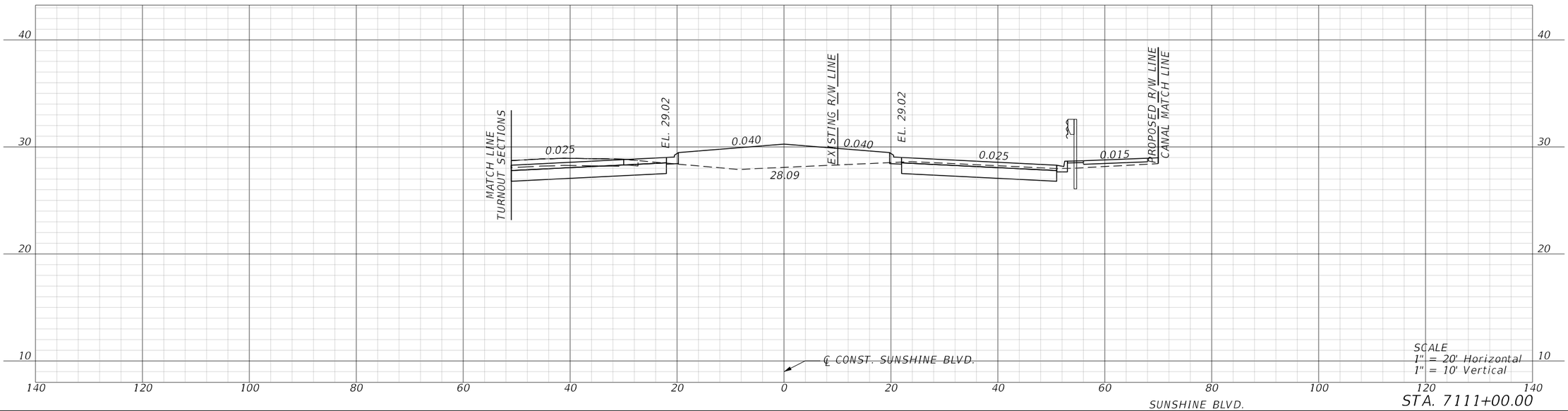

SCALE
1" = 20' Horizontal
1" = 10' Vertical

STA. 7111+00.00

SUNSHINE BLVD.

REVISIONS				ENGINEER OF RECORD	LEE COUNTY DEPARTMENT OF TRANSPORTATION			ROADWAY CROSS SECTIONS	SHEET NO.
DATE	DESCRIPTION	DATE	DESCRIPTION	MARK M. BINTZ JR., P.E. LICENSE NUMBER: 88686 KISINGER CAMPO & ASSOCIATES CORP. 13461 PARKER COMMONS BLVD, STE. 104 FORT MYERS, FL 33912	ROAD NO.	COUNTY	FINANCIAL PROJECT ID		
					ALICO	LEE			213

4/26/2023 9:39:23 AM mbintz
c:\pwworkingdir\kca-pw.bentley.com_kca-pw-01\sergio mesquita\dms39040\RDXSRD01.dgn

THE OFFICIAL RECORD OF THIS SHEET IS THE ELECTRONIC FILE DIGITALLY SIGNED AND SEALED UNDER RULE 61G15-23.004, F.A.C.

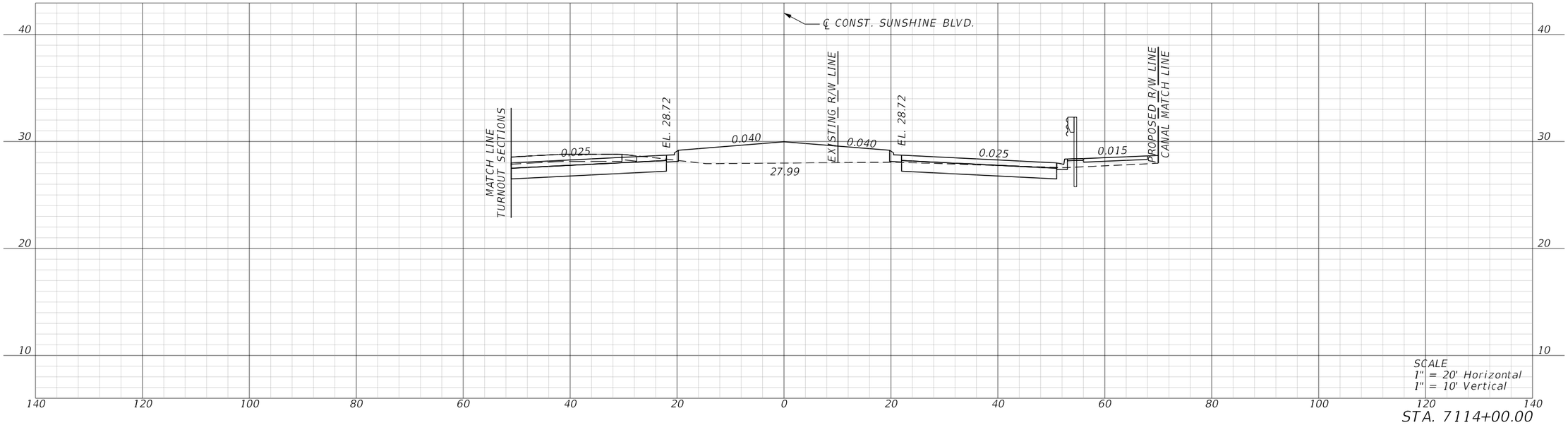

STA. 7114+00.00

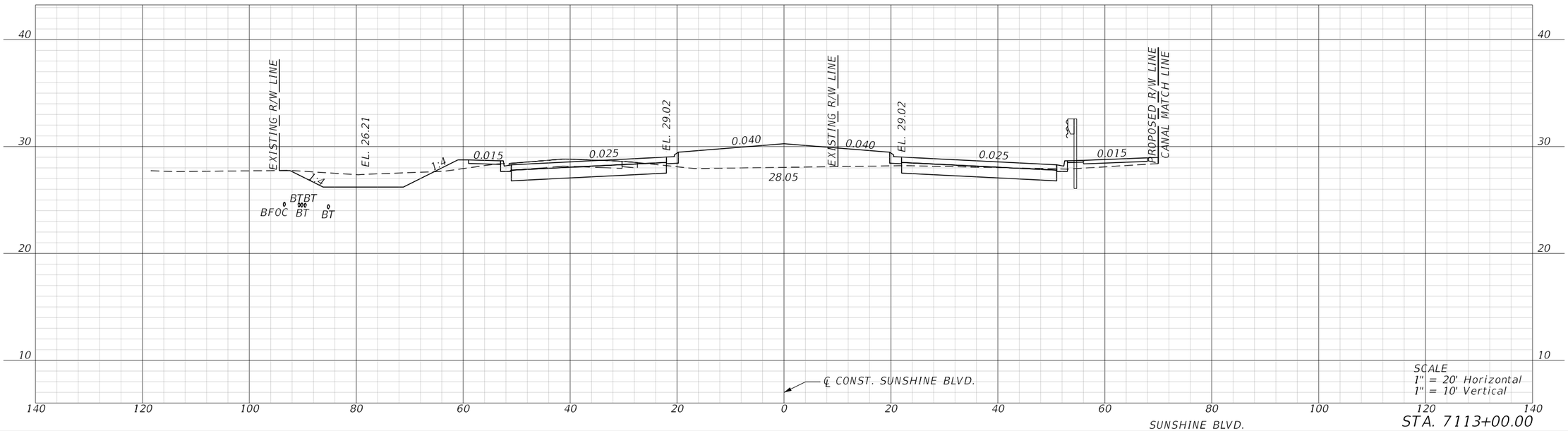

SUNSHINE BLVD.

STA. 7113+00.00

REVISIONS				ENGINEER OF RECORD	LEE COUNTY DEPARTMENT OF TRANSPORTATION			ROADWAY CROSS SECTIONS	SHEET NO.
DATE	DESCRIPTION	DATE	DESCRIPTION	MARK M. BINTZ JR., P.E. LICENSE NUMBER: 88686 KISINGER CAMPO & ASSOCIATES CORP. 13461 PARKER COMMONS BLVD, STE. 104 FORT MYERS, FL 33912	ROAD NO.	COUNTY	FINANCIAL PROJECT ID		
					ALICO	LEE			214

THE OFFICIAL RECORD OF THIS SHEET IS THE ELECTRONIC FILE DIGITALLY SIGNED AND SEALED UNDER RULE 61G15-23.004, F.A.C.

4/26/2023 9:39:24 AM mbintz
c:\pwworkingdir\kca-pw.bentley.com_kca-pw-01\sergio mesquita\dms39040\RDXSRD01.dgn

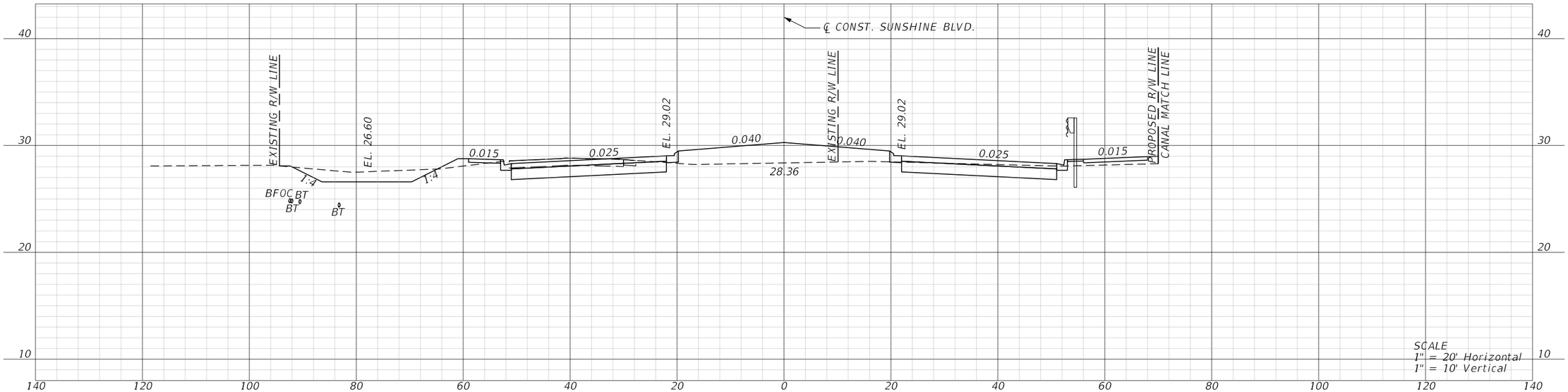

SCALE
1" = 20' Horizontal
1" = 10' Vertical

STA. 7116+00.00

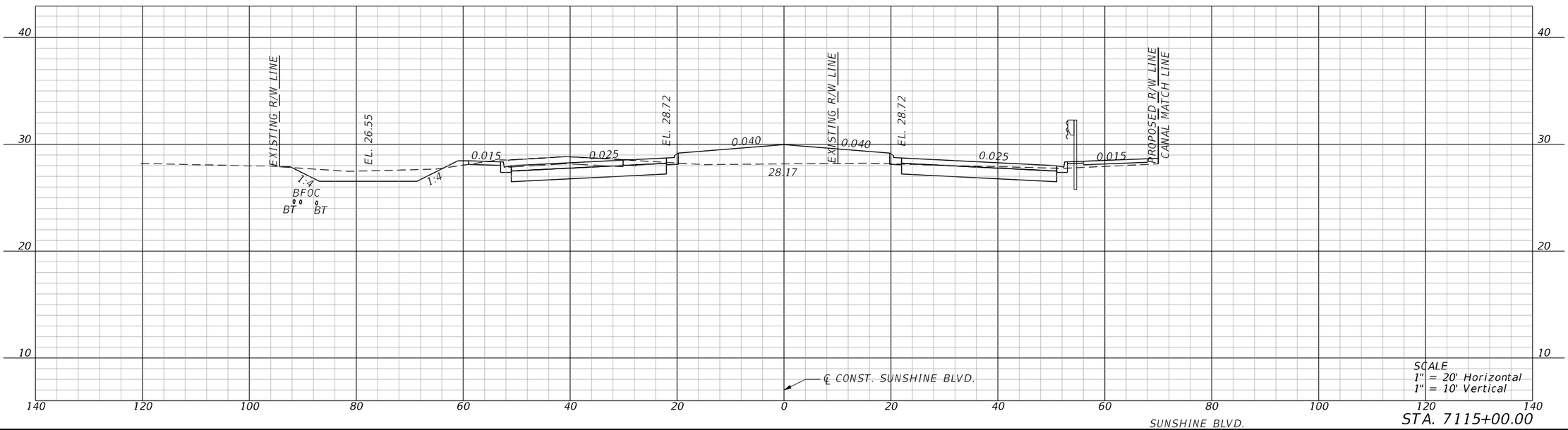

SCALE
1" = 20' Horizontal
1" = 10' Vertical

STA. 7115+00.00

SUNSHINE BLVD.

REVISIONS				ENGINEER OF RECORD	LEE COUNTY DEPARTMENT OF TRANSPORTATION			ROADWAY CROSS SECTIONS	SHEET NO.
DATE	DESCRIPTION	DATE	DESCRIPTION	MARK M. BINTZ JR., P.E. LICENSE NUMBER: 88686 KISINGER CAMPO & ASSOCIATES CORP. 13461 PARKER COMMONS BLVD, STE. 104 FORT MYERS, FL 33912	ROAD NO.	COUNTY	FINANCIAL PROJECT ID		215
					ALICO	LEE			

4/26/2023 9:39:26 AM mbintz
c:\pwworkingdir\kca-pw.bentley.com_kca-pw-01\sergio mesquita\dms39040\ROXSRD01.dgn

THE OFFICIAL RECORD OF THIS SHEET IS THE ELECTRONIC FILE DIGITALLY SIGNED AND SEALED UNDER RULE 61G15-23.004, F.A.C.

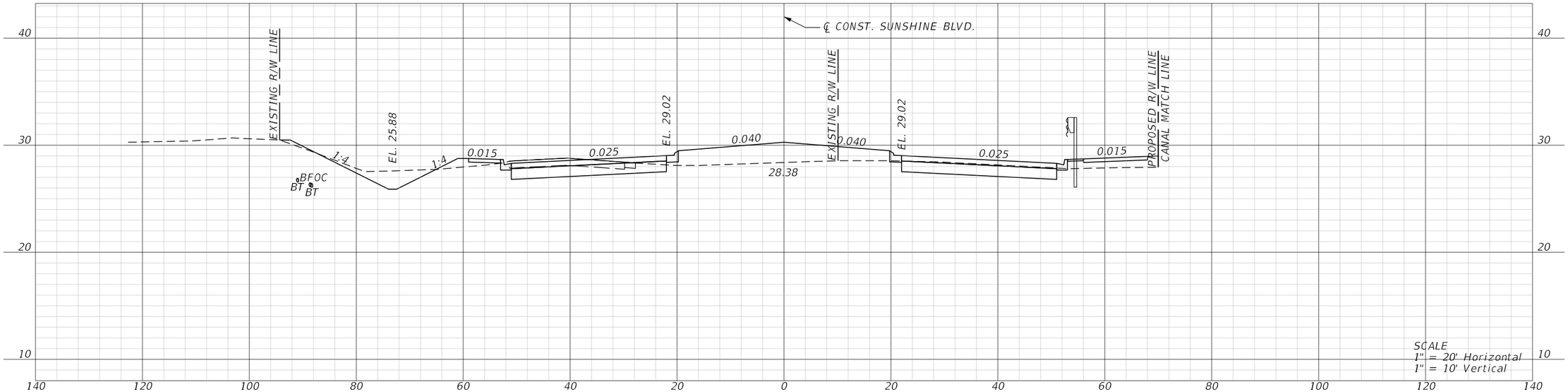

STA. 7118+00.00

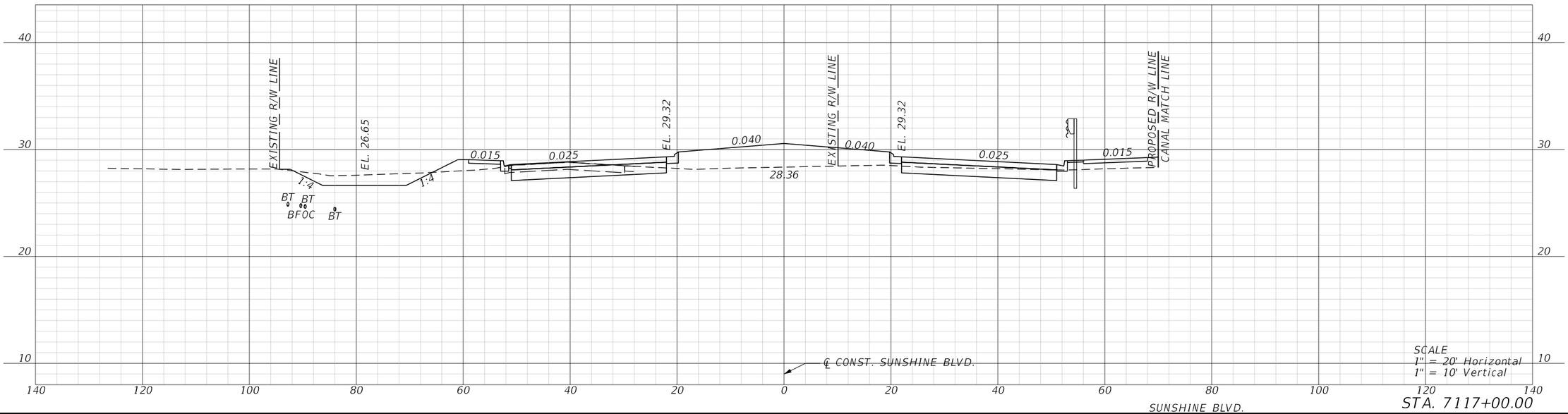

STA. 7117+00.00

SUNSHINE BLVD.

REVISIONS				ENGINEER OF RECORD	LEE COUNTY DEPARTMENT OF TRANSPORTATION			ROADWAY CROSS SECTIONS	SHEET NO.
DATE	DESCRIPTION	DATE	DESCRIPTION	MARK M. BINTZ JR., P.E. LICENSE NUMBER: 88686 KISINGER CAMPO & ASSOCIATES CORP. 13461 PARKER COMMONS BLVD, STE. 104 FORT MYERS, FL 33912	ROAD NO.	COUNTY	FINANCIAL PROJECT ID		216
					ALICO	LEE			

THE OFFICIAL RECORD OF THIS SHEET IS THE ELECTRONIC FILE DIGITALLY SIGNED AND SEALED UNDER RULE 61G15-23.004, F.A.C.

4/26/2023 9:39:28 AM mbintz
c:\pwworkingdir\kca-pw.bentley.com_kca-pw-01\sergio mesquita\dms39040\RDXSR001.dgn

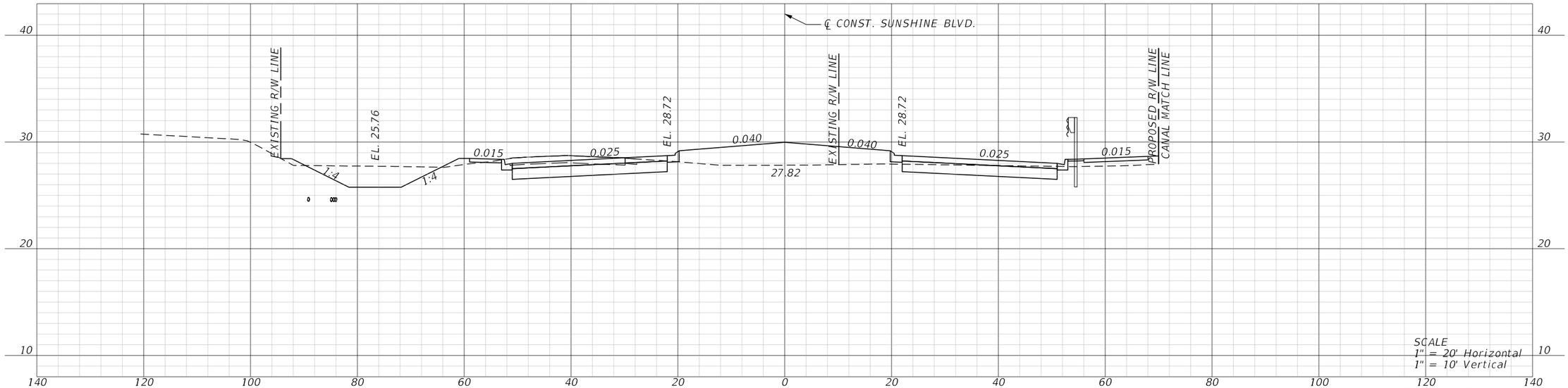

SCALE
1" = 20' Horizontal
1" = 10' Vertical

STA. 7120+00.00

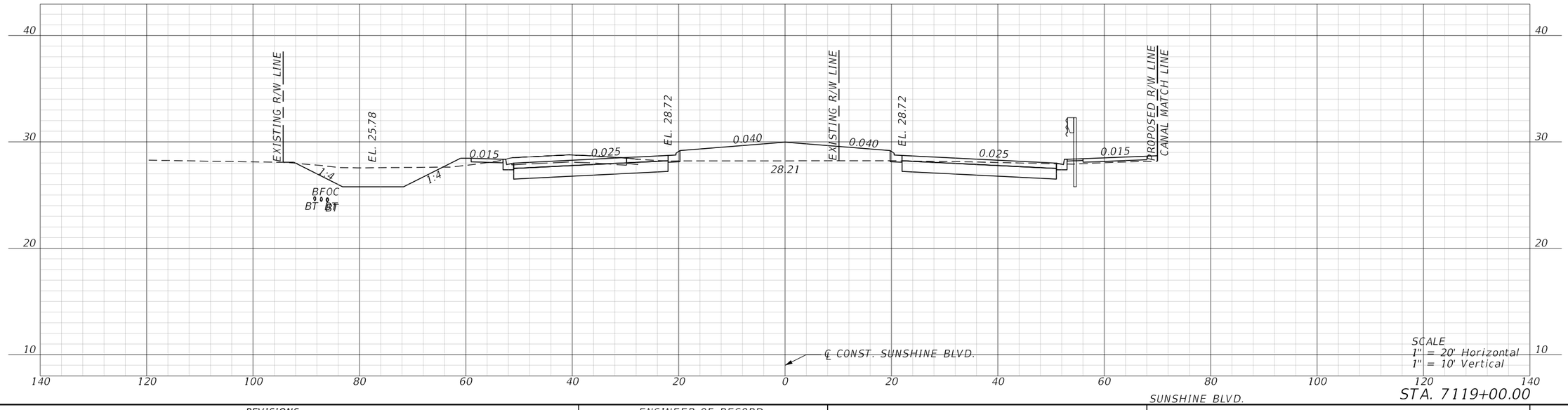

SCALE
1" = 20' Horizontal
1" = 10' Vertical

STA. 7119+00.00

SUNSHINE BLVD.

REVISIONS				ENGINEER OF RECORD	LEE COUNTY DEPARTMENT OF TRANSPORTATION			ROADWAY CROSS SECTIONS	SHEET NO.
DATE	DESCRIPTION	DATE	DESCRIPTION	MARK M. BINTZ JR., P.E. LICENSE NUMBER: 88686 KISINGER CAMPO & ASSOCIATES CORP. 13461 PARKER COMMONS BLVD, STE. 104 FORT MYERS, FL 33912	ROAD NO.	COUNTY	FINANCIAL PROJECT ID		217
					ALICO	LEE			

4/26/2023 9:39:30 AM mbintz
c:\pwworkingdir\kca-pw.bentley.com_kca-pw-01\sergio mesquita\dms39040\RDXSRD01.dgn

THE OFFICIAL RECORD OF THIS SHEET IS THE ELECTRONIC FILE DIGITALLY SIGNED AND SEALED UNDER RULE 61G15-23.004, F.A.C.

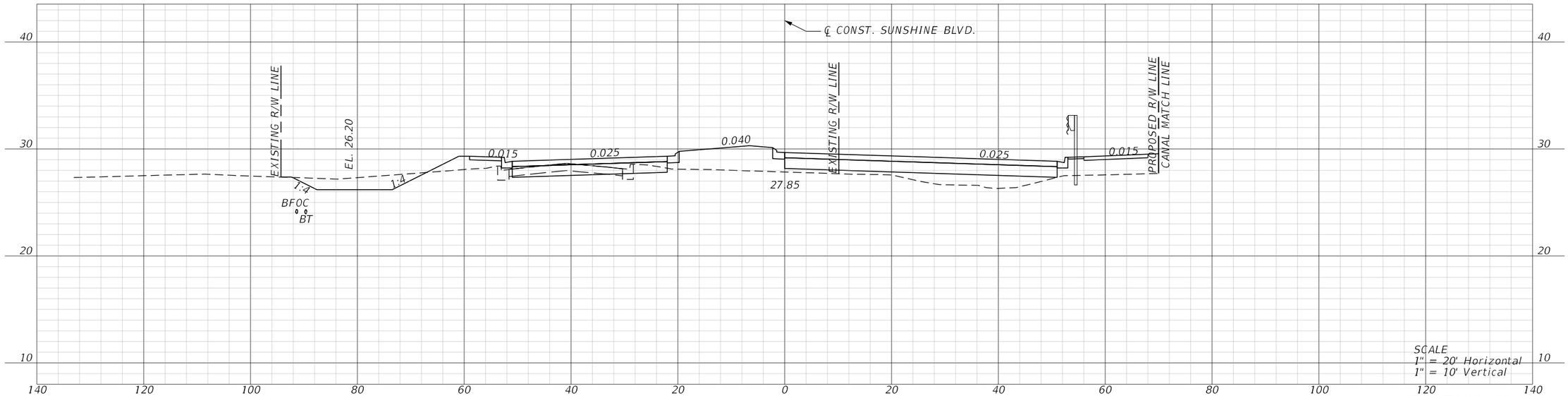

STA. 7122+00.00

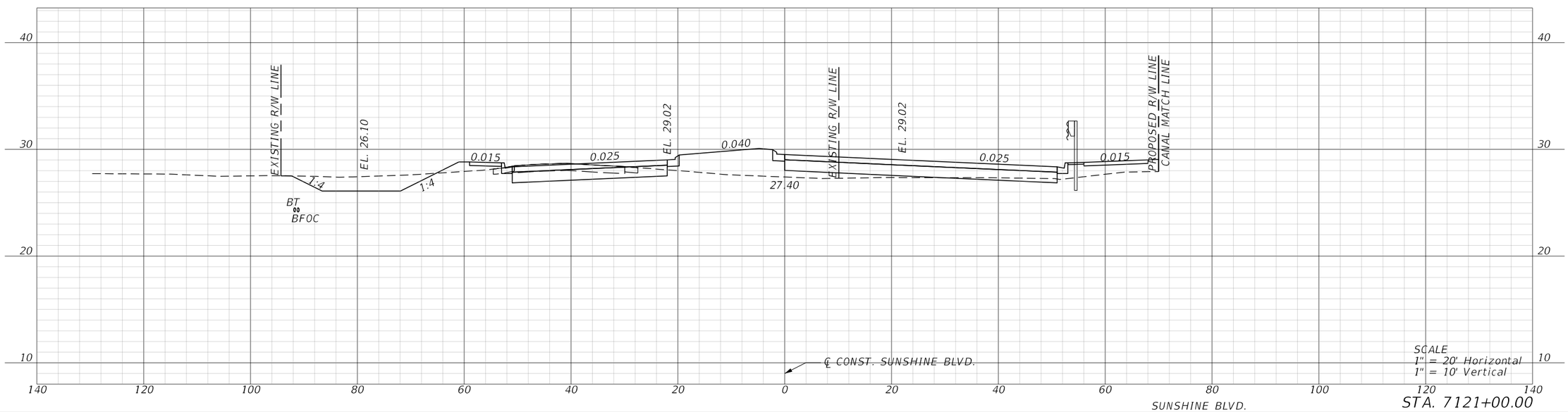

STA. 7121+00.00

SUNSHINE BLVD.

REVISIONS				ENGINEER OF RECORD	LEE COUNTY DEPARTMENT OF TRANSPORTATION			ROADWAY CROSS SECTIONS	SHEET NO.
DATE	DESCRIPTION	DATE	DESCRIPTION	MARK M. BINTZ JR., P.E. LICENSE NUMBER: 88686 KISINGER CAMPO & ASSOCIATES CORP. 13461 PARKER COMMONS BLVD, STE. 104 FORT MYERS, FL 33912	ROAD NO.	COUNTY	FINANCIAL PROJECT ID		
					ALICO	LEE			218

4/26/2023 9:39:31 AM mbintz
c:\pwworkingdir\kca-pw.bentley.com_kca-pw-01\sergio mesquita\dms39040\RDXSRD01.dgn

THE OFFICIAL RECORD OF THIS SHEET IS THE ELECTRONIC FILE DIGITALLY SIGNED AND SEALED UNDER RULE 61G15-23.004, F.A.C.

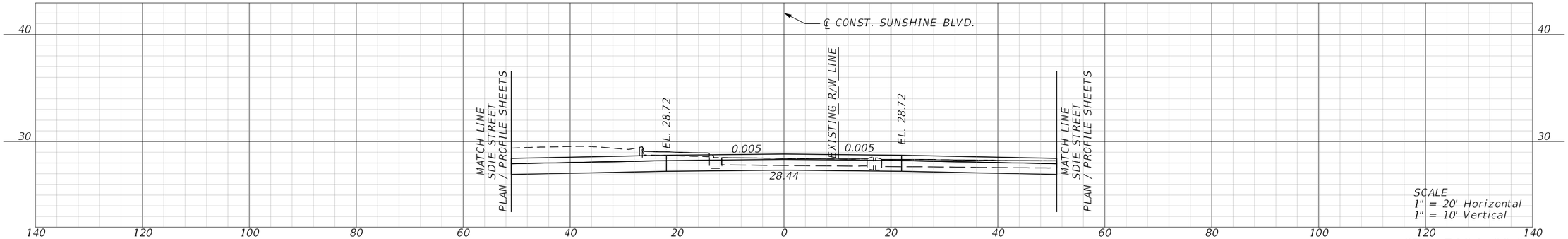

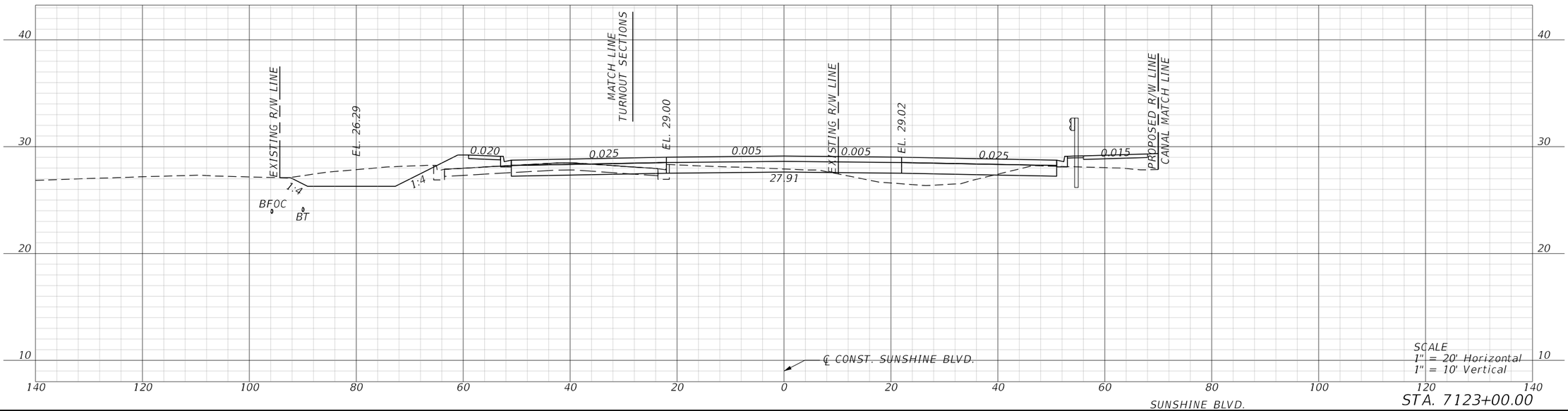

REVISIONS				ENGINEER OF RECORD	LEE COUNTY DEPARTMENT OF TRANSPORTATION			ROADWAY CROSS SECTIONS	SHEET NO.
DATE	DESCRIPTION	DATE	DESCRIPTION	MARK M. BINTZ JR., P.E. LICENSE NUMBER: 88686 KISINGER CAMPO & ASSOCIATES CORP. 13461 PARKER COMMONS BLVD, STE. 104 FORT MYERS, FL 33912	ROAD NO.	COUNTY	FINANCIAL PROJECT ID		219
					ALICO	LEE			

THE OFFICIAL RECORD OF THIS SHEET IS THE ELECTRONIC FILE DIGITALLY SIGNED AND SEALED UNDER RULE 61G15-23.004, F.A.C.

4/26/2023 9:39:33 AM mbintz
c:\pwworkingdir\kca-pw.bentley.com_kca-pw-01\sergio.mesquita\dms39040\RDXSRD01.dgn

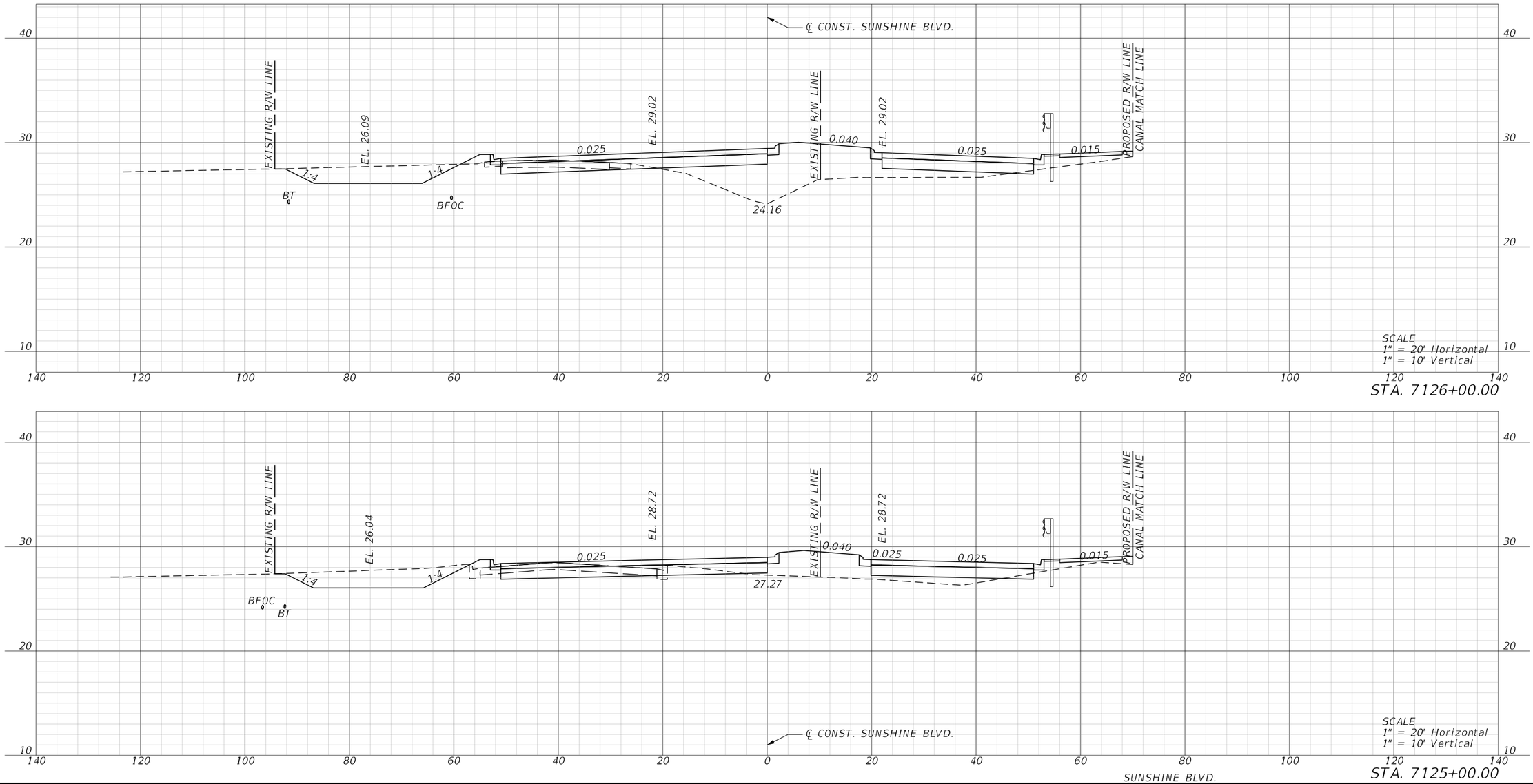

REVISIONS				ENGINEER OF RECORD	LEE COUNTY DEPARTMENT OF TRANSPORTATION			ROADWAY CROSS SECTIONS	SHEET NO.
DATE	DESCRIPTION	DATE	DESCRIPTION	MARK M. BINTZ JR., P.E. LICENSE NUMBER: 88686 KISINGER CAMPO & ASSOCIATES CORP. 13461 PARKER COMMONS BLVD, STE. 104 FORT MYERS, FL 33912	ROAD NO.	COUNTY	FINANCIAL PROJECT ID		
					ALICO	LEE			220

THE OFFICIAL RECORD OF THIS SHEET IS THE ELECTRONIC FILE DIGITALLY SIGNED AND SEALED UNDER RULE 61G15-23.004, F.A.C.

4/26/2023 9:39:35 AM mbintz
c:\pwworkingdir\kca-pw.hentley.com_kca-pw-01\samuel.baumley\dms39040\RDXSRD01.dgn

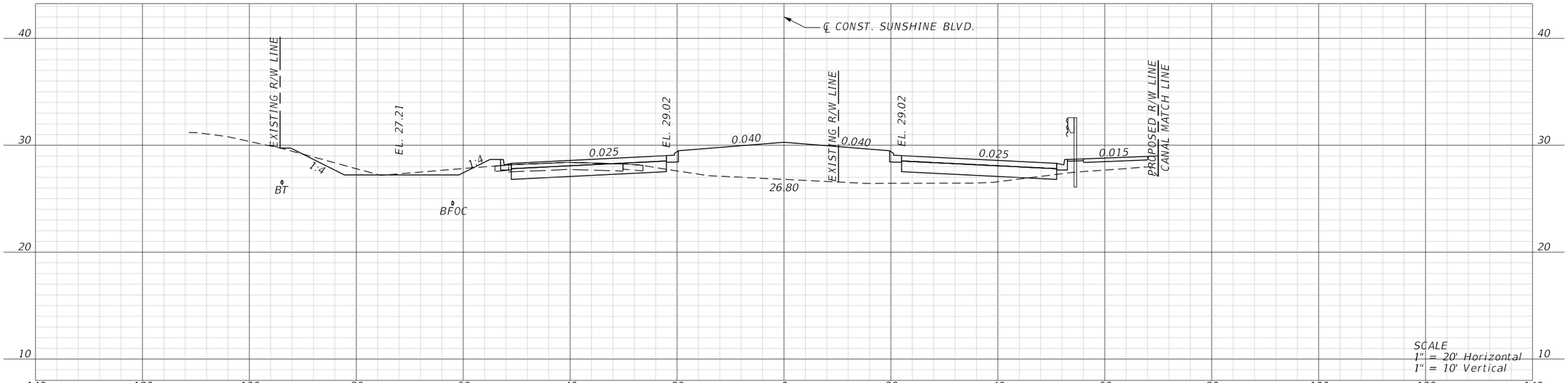

STA. 7128+00.00

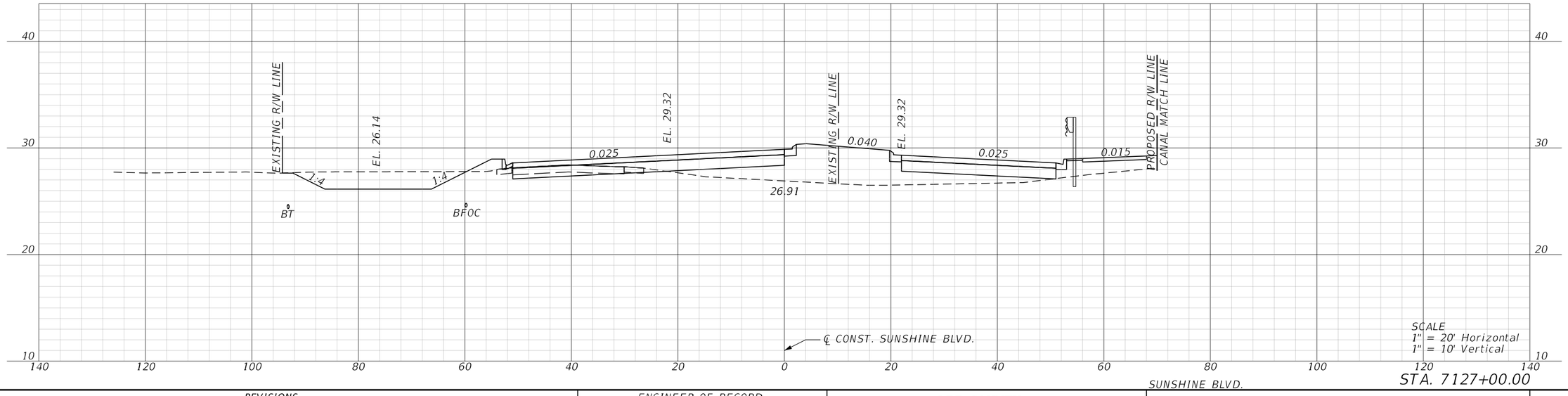

STA. 7127+00.00

SUNSHINE BLVD.

REVISIONS				ENGINEER OF RECORD	LEE COUNTY DEPARTMENT OF TRANSPORTATION			ROADWAY CROSS SECTIONS	SHEET NO.
DATE	DESCRIPTION	DATE	DESCRIPTION	MARK M. BINTZ JR., P.E. LICENSE NUMBER: 88686 KISINGER CAMPO & ASSOCIATES CORP. 13461 PARKER COMMONS BLVD, STE. 104 FORT MYERS, FL 33912	ROAD NO.	COUNTY	FINANCIAL PROJECT ID		221
					ALICO	LEE			

4/26/2023 9:39:36 AM mbintz
c:\pwworkingdir\kca-pw.hentley.com_kca-pw-01\samuel.baumley\dms39040\RDXSRD01.dgn

THE OFFICIAL RECORD OF THIS SHEET IS THE ELECTRONIC FILE DIGITALLY SIGNED AND SEALED UNDER RULE 61G15-23.004, F.A.C.

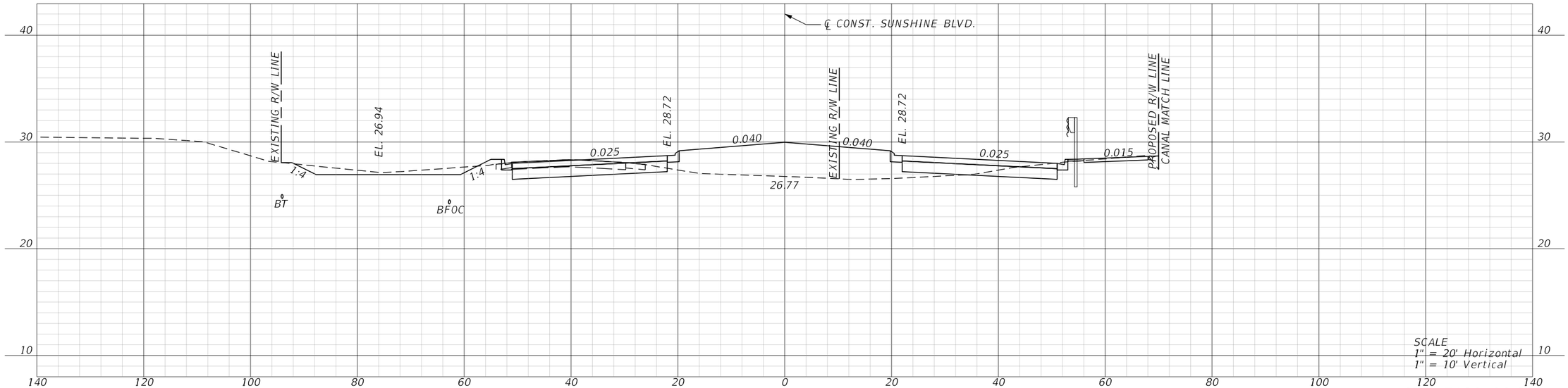

STA. 7130+00.00

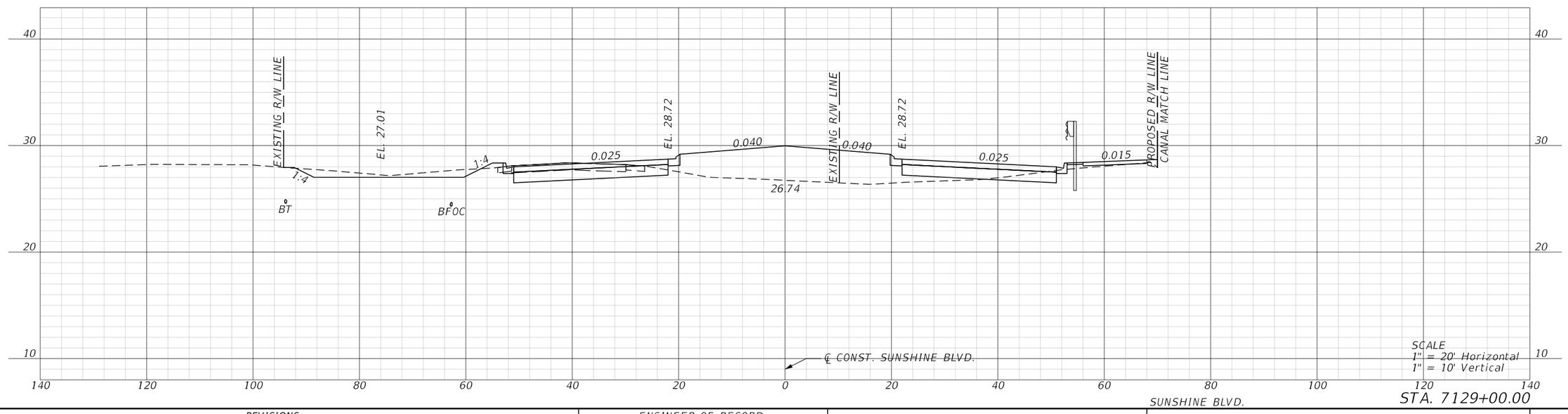

SUNSHINE BLVD.

STA. 7129+00.00

REVISIONS				ENGINEER OF RECORD	LEE COUNTY DEPARTMENT OF TRANSPORTATION			ROADWAY CROSS SECTIONS	SHEET NO.
DATE	DESCRIPTION	DATE	DESCRIPTION	MARK M. BINTZ JR., P.E. LICENSE NUMBER: 88686 KISINGER CAMPO & ASSOCIATES CORP. 13461 PARKER COMMONS BLVD, STE. 104 FORT MYERS, FL 33912	ROAD NO.	COUNTY	FINANCIAL PROJECT ID		222
					ALICO	LEE			

THE OFFICIAL RECORD OF THIS SHEET IS THE ELECTRONIC FILE DIGITALLY SIGNED AND SEALED UNDER RULE 61G15-23.004, F.A.C.

4/26/2023 9:39:38 AM mbintz
c:\pwworkingdir\kca-pw.bentley.com_kca-pw-01\samuel.baumley\dms39040\RDXSRD01.dgn

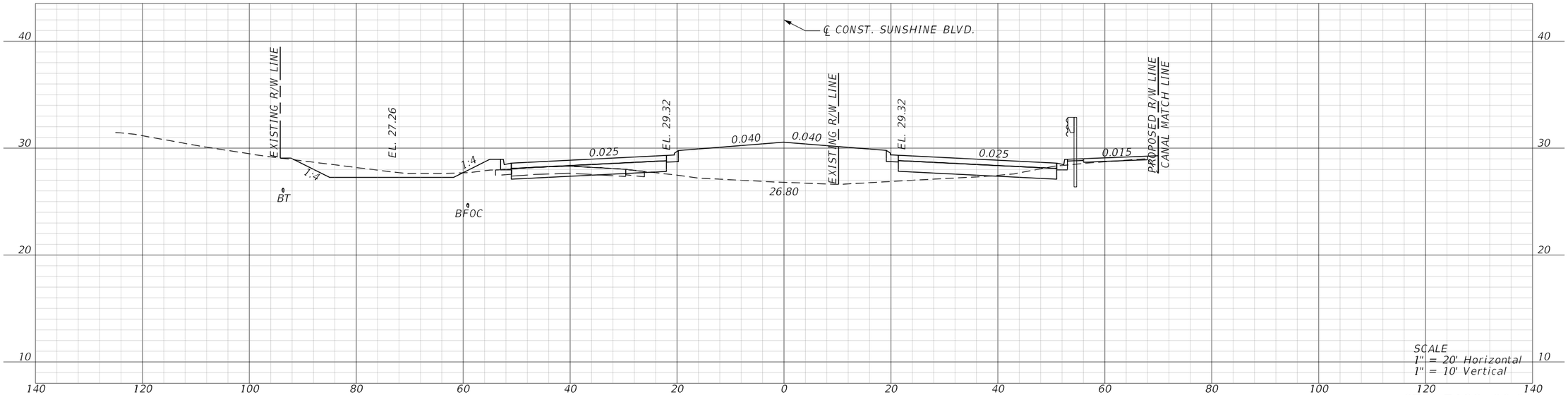

STA. 7132+00.00

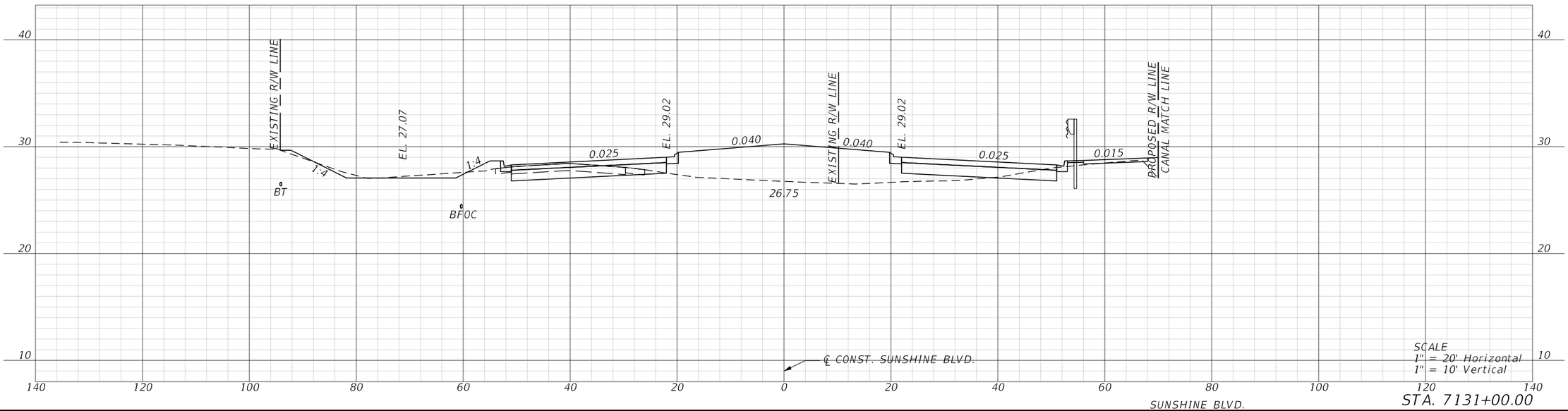

STA. 7131+00.00

SUNSHINE BLVD.

REVISIONS				ENGINEER OF RECORD	LEE COUNTY DEPARTMENT OF TRANSPORTATION			ROADWAY CROSS SECTIONS	SHEET NO.
DATE	DESCRIPTION	DATE	DESCRIPTION	MARK M. BINTZ JR., P.E. LICENSE NUMBER: 88686 KISINGER CAMPO & ASSOCIATES CORP. 13461 PARKER COMMONS BLVD, STE. 104 FORT MYERS, FL 33912	ROAD NO.	COUNTY	FINANCIAL PROJECT ID		223
					ALICO	LEE			

THE OFFICIAL RECORD OF THIS SHEET IS THE ELECTRONIC FILE DIGITALLY SIGNED AND SEALED UNDER RULE 61G15-23.004, F.A.C.

4/26/2023 9:39:40 AM mbintz
c:\pwworkingdir\kca-pw.bentley.com_kca-pw-01\sergio.mesquita\dms39040\RDXSRD01.dgn

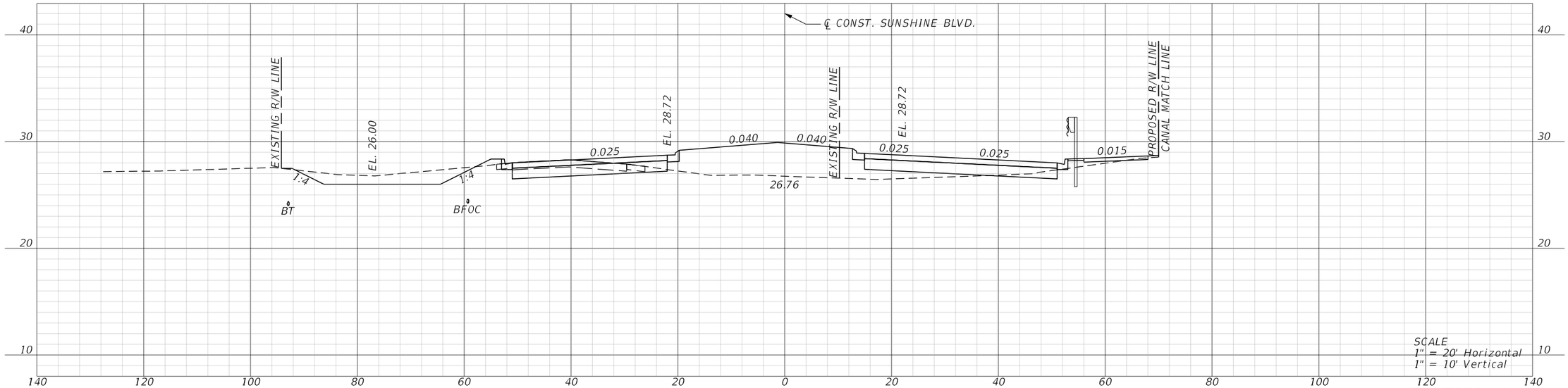

SCALE
1" = 20' Horizontal
1" = 10' Vertical

STA. 7134+00.00

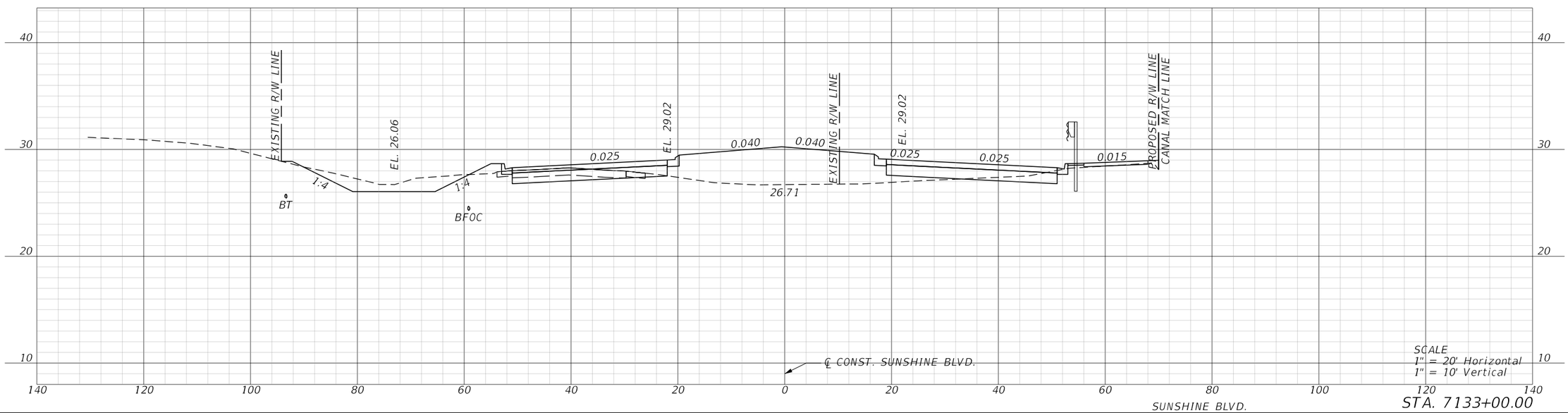

SCALE
1" = 20' Horizontal
1" = 10' Vertical

STA. 7133+00.00

SUNSHINE BLVD.

REVISIONS				ENGINEER OF RECORD	LEE COUNTY DEPARTMENT OF TRANSPORTATION			ROADWAY CROSS SECTIONS	SHEET NO.
DATE	DESCRIPTION	DATE	DESCRIPTION	MARK M. BINTZ JR., P.E. LICENSE NUMBER: 88686 KISINGER CAMPO & ASSOCIATES CORP. 13461 PARKER COMMONS BLVD, STE. 104 FORT MYERS, FL 33912	ROAD NO.	COUNTY	FINANCIAL PROJECT ID		224
					ALICO	LEE			

4/26/2023 9:39:42 AM mbintz
c:\pwworkingdir\kca-pw.bentley.com_kca-pw-01\samuel.baumley\dms39040\RDXSRD01.dgn

THE OFFICIAL RECORD OF THIS SHEET IS THE ELECTRONIC FILE DIGITALLY SIGNED AND SEALED UNDER RULE 61G15-23.004, F.A.C.

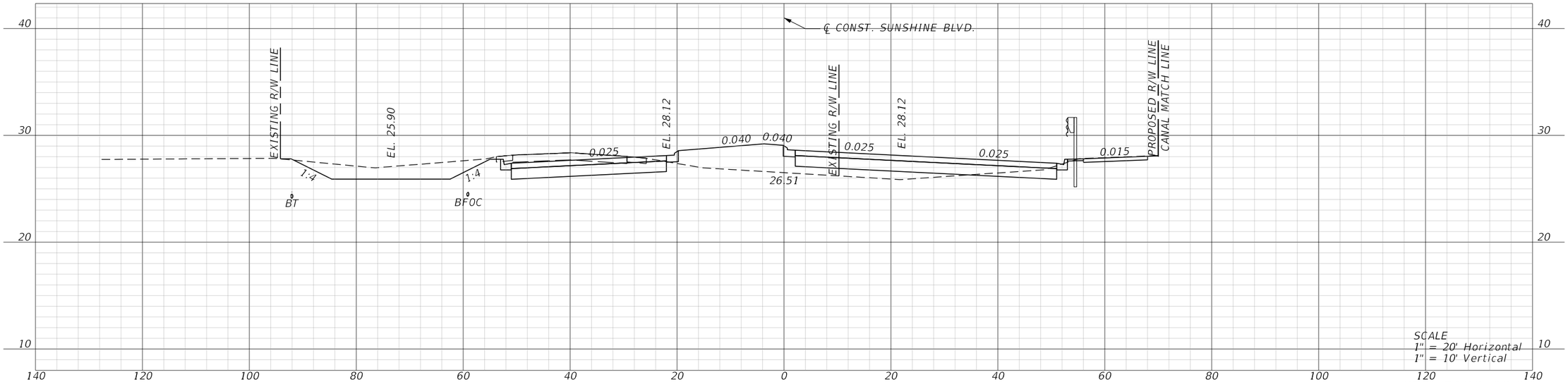

STA. 7136+00.00

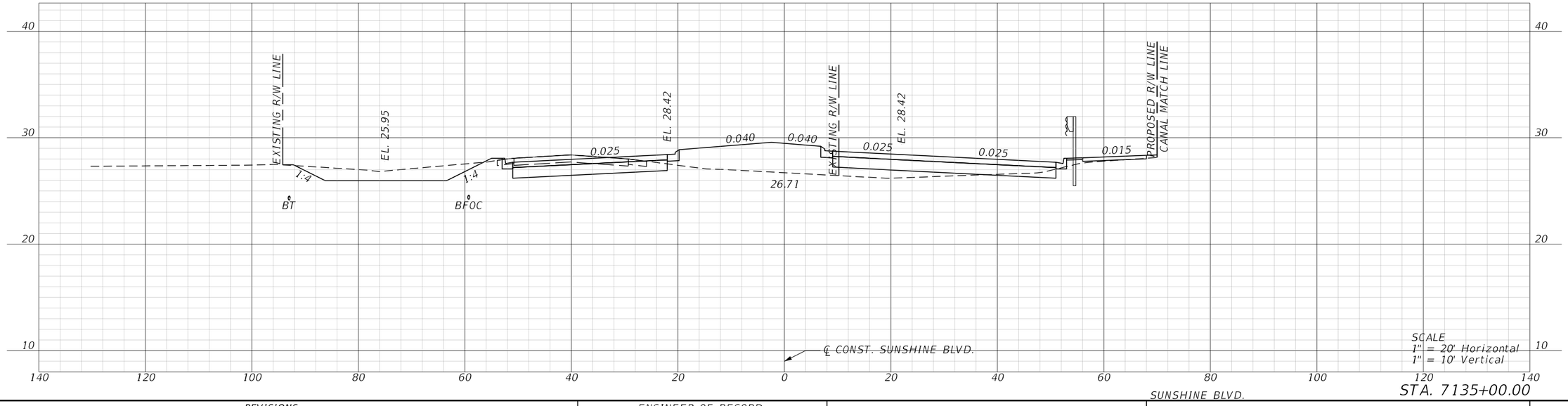

SUNSHINE BLVD.

STA. 7135+00.00

REVISIONS				ENGINEER OF RECORD	LEE COUNTY DEPARTMENT OF TRANSPORTATION			ROADWAY CROSS SECTIONS	SHEET NO.
DATE	DESCRIPTION	DATE	DESCRIPTION	MARK M. BINTZ JR., P.E. LICENSE NUMBER: 88686 KISINGER CAMPO & ASSOCIATES CORP. 13461 PARKER COMMONS BLVD, STE. 104 FORT MYERS, FL 33912	ROAD NO.	COUNTY	FINANCIAL PROJECT ID		225
					ALICO	LEE			

4/26/2023 9:39:44 AM mbintz
c:\pwworkingdir\kca-pw.bentley.com_kca-pw-01\sergio mesquita\dms39040\RDXSR001.dgn

THE OFFICIAL RECORD OF THIS SHEET IS THE ELECTRONIC FILE DIGITALLY SIGNED AND SEALED UNDER RULE 61G15-23.004, F.A.C.

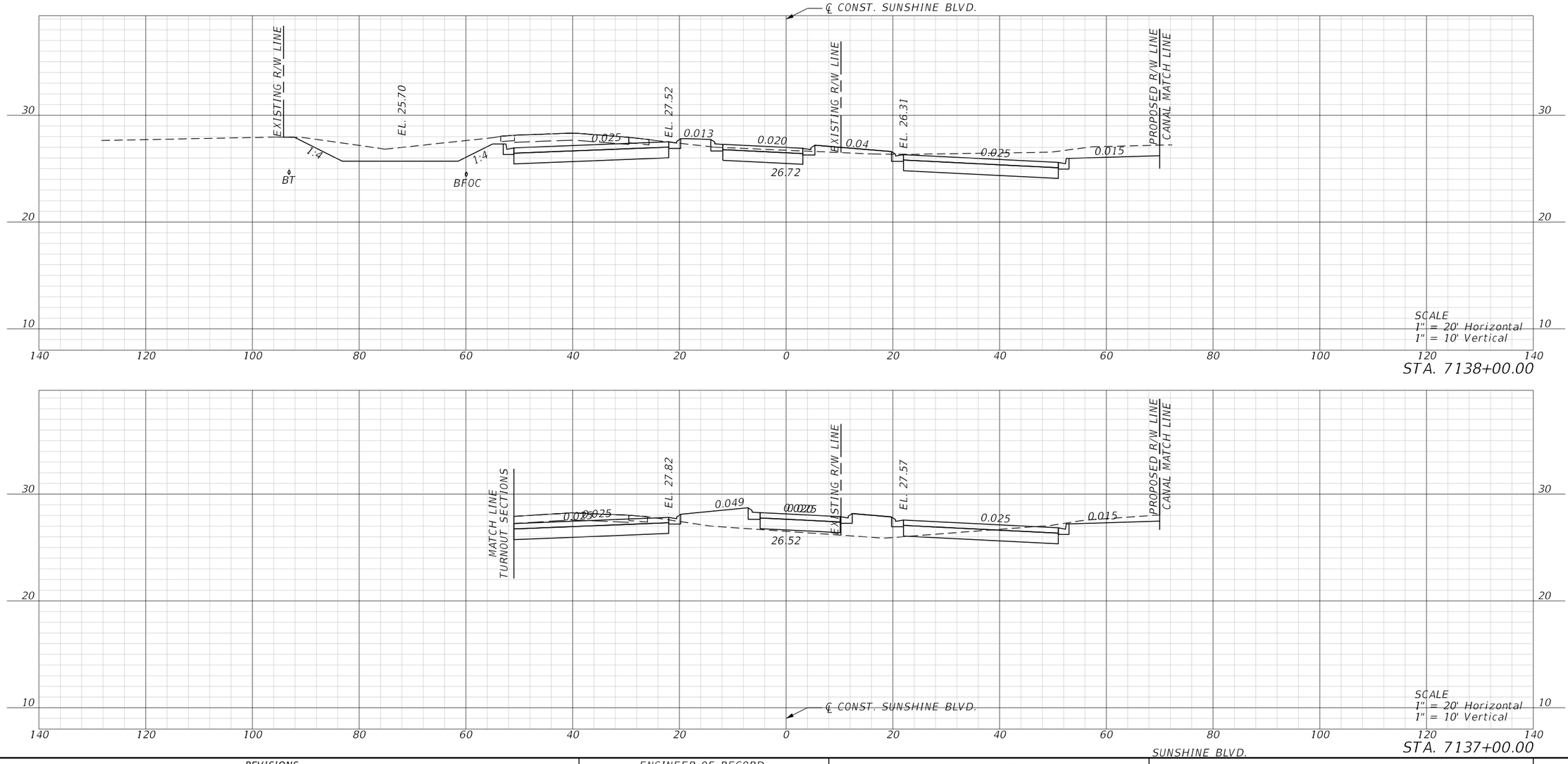

REVISIONS				ENGINEER OF RECORD	LEE COUNTY DEPARTMENT OF TRANSPORTATION			ROADWAY CROSS SECTIONS	SHEET NO.
DATE	DESCRIPTION	DATE	DESCRIPTION	MARK M. BINTZ JR., P.E. LICENSE NUMBER: 88686 KISINGER CAMPO & ASSOCIATES CORP. 13461 PARKER COMMONS BLVD, STE. 104 FORT MYERS, FL 33912	ROAD NO.	COUNTY	FINANCIAL PROJECT ID		226
					ALICO	LEE			

4/26/2023 9:39:45 AM mbintz
c:\pwworkingdir\kca-pw.bentley.com_kca-pw-01\sergio.mesquita\dms39040\RDXSRD01.dgn

THE OFFICIAL RECORD OF THIS SHEET IS THE ELECTRONIC FILE DIGITALLY SIGNED AND SEALED UNDER RULE 61G15-23.004, F.A.C.



REVISIONS				ENGINEER OF RECORD	LEE COUNTY DEPARTMENT OF TRANSPORTATION			ROADWAY CROSS SECTIONS	SHEET NO.
DATE	DESCRIPTION	DATE	DESCRIPTION	MARK M. BINTZ JR., P.E. LICENSE NUMBER: 88686 KISINGER CAMPO & ASSOCIATES CORP. 13461 PARKER COMMONS BLVD, STE. 104 FORT MYERS, FL 33912	ROAD NO.	COUNTY	FINANCIAL PROJECT ID		
					ALICO	LEE			227

THE OFFICIAL RECORD OF THIS SHEET IS THE ELECTRONIC FILE DIGITALLY SIGNED AND SEALED UNDER RULE 61G15-23.004, F.A.C.

4/26/2023 9:39:46 AM mbintz
c:\pwworkingdir\kca-pw.bentley.com_kca-pw-01\sergio.mesquita\dms39040\RDXSRD01.dgn

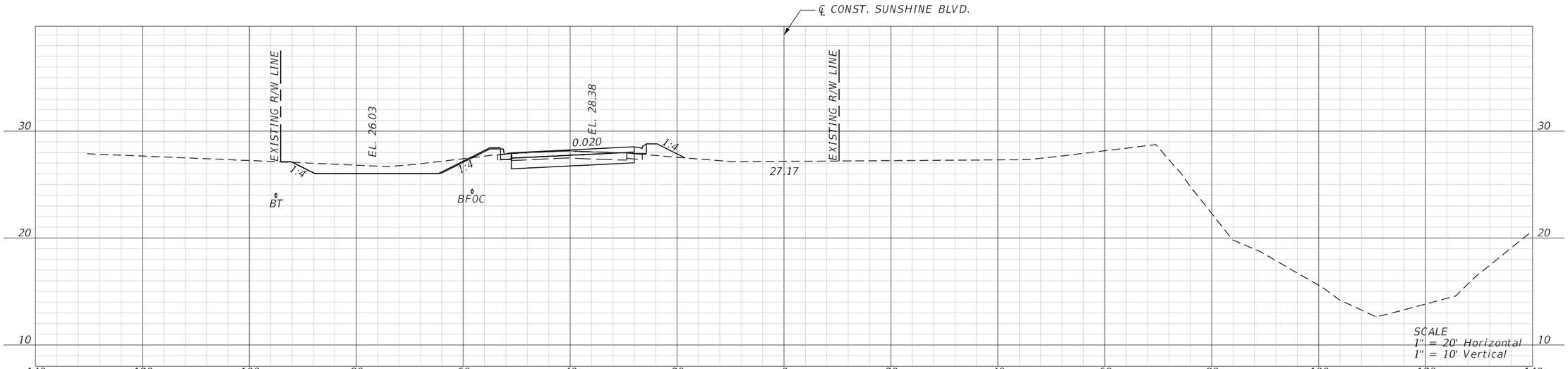

STA. 7142+00.00

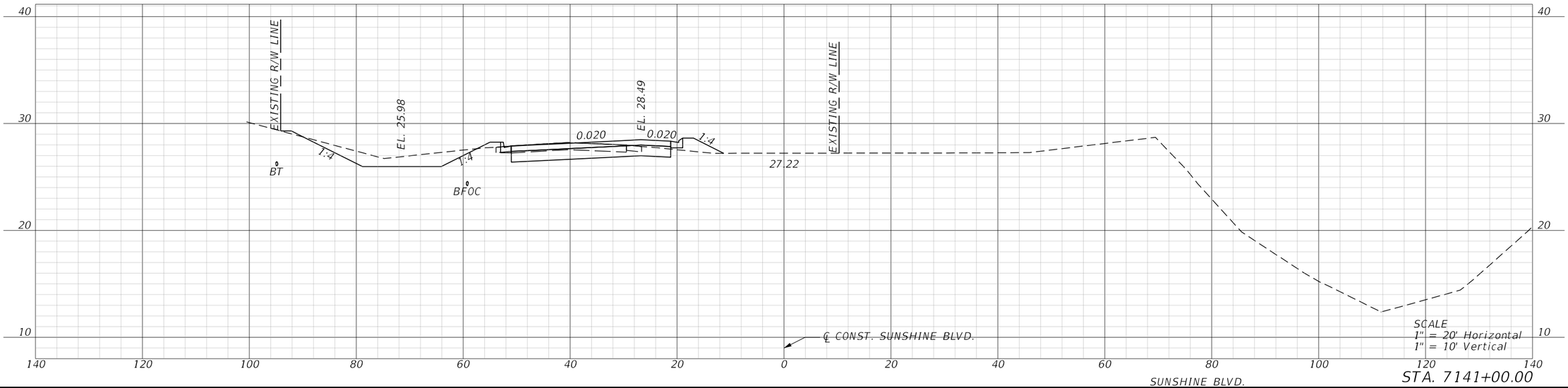

SUNSHINE BLVD.

STA. 7141+00.00

REVISIONS				ENGINEER OF RECORD	LEE COUNTY DEPARTMENT OF TRANSPORTATION			ROADWAY CROSS SECTIONS	SHEET NO.
DATE	DESCRIPTION	DATE	DESCRIPTION	MARK M. BINTZ JR., P.E. LICENSE NUMBER: 88686 KISINGER CAMPO & ASSOCIATES CORP. 13461 PARKER COMMONS BLVD, STE. 104 FORT MYERS, FL 33912	ROAD NO.	COUNTY	FINANCIAL PROJECT ID		228
					ALICO	LEE			

THE OFFICIAL RECORD OF THIS SHEET IS THE ELECTRONIC FILE DIGITALLY SIGNED AND SEALED UNDER RULE 61G15-23.004, F.A.C.

4/26/2023 9:39:47 AM mbintz
c:\pwworkingdir\kca-pw.bentley.com_kca-pw-01\sergio mesquita\dms39040\RDXSRD01.dgn

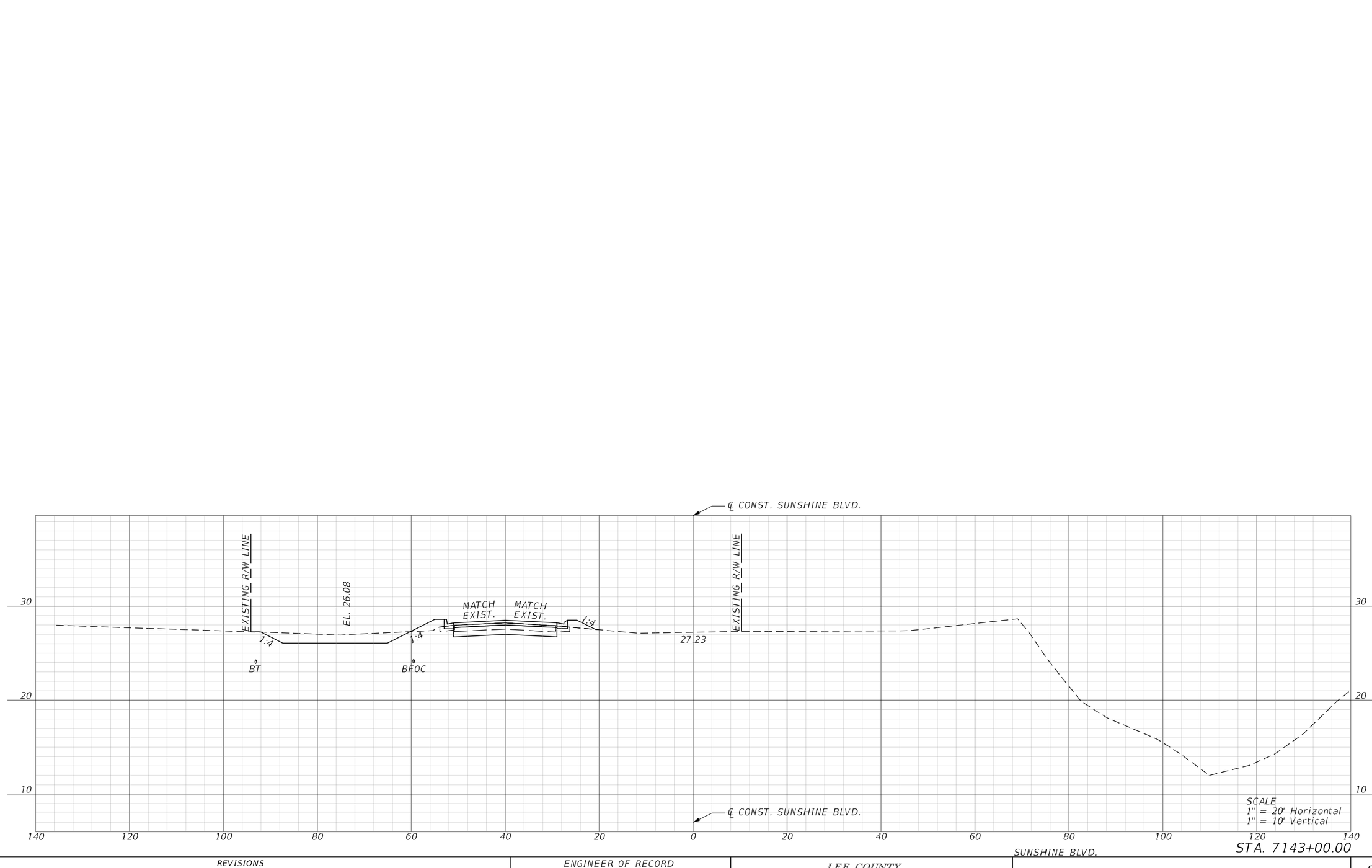

REVISIONS				ENGINEER OF RECORD	LEE COUNTY DEPARTMENT OF TRANSPORTATION			ROADWAY CROSS SECTIONS	SHEET NO.
DATE	DESCRIPTION	DATE	DESCRIPTION	MARK M. BINTZ JR., P.E. LICENSE NUMBER: 88686 KISINGER CAMPO & ASSOCIATES CORP. 13461 PARKER COMMONS BLVD, STE. 104 FORT MYERS, FL 33912	ROAD NO.	COUNTY	FINANCIAL PROJECT ID		229
					ALICO	LEE			

THE OFFICIAL RECORD OF THIS SHEET IS THE ELECTRONIC FILE DIGITALLY SIGNED AND SEALED UNDER RULE 61G15-23.004, F.A.C.

4/26/2023 9:39:48 AM mbintz
c:\pwworkingdir\kca-pw.bentley.com_kca-pw-01\samuel.baumley\dms39040\RDXSRD01.dgn

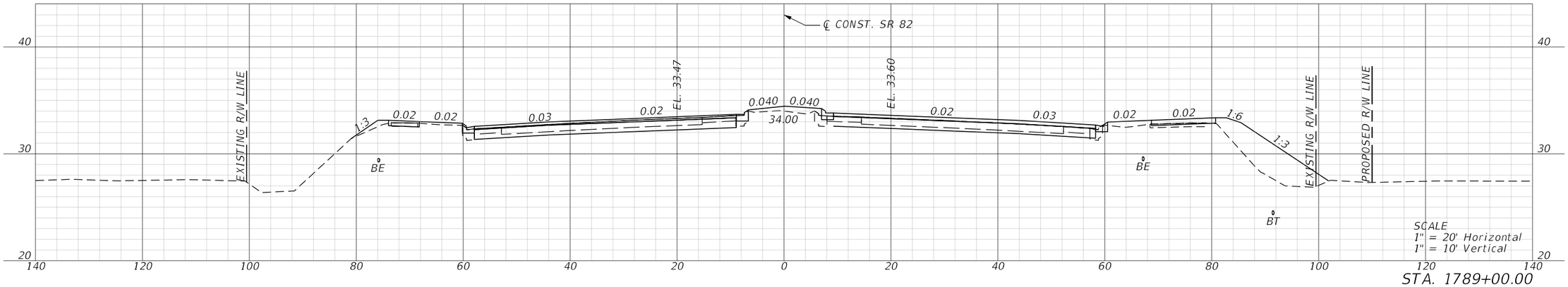

STA. 1789+00.00

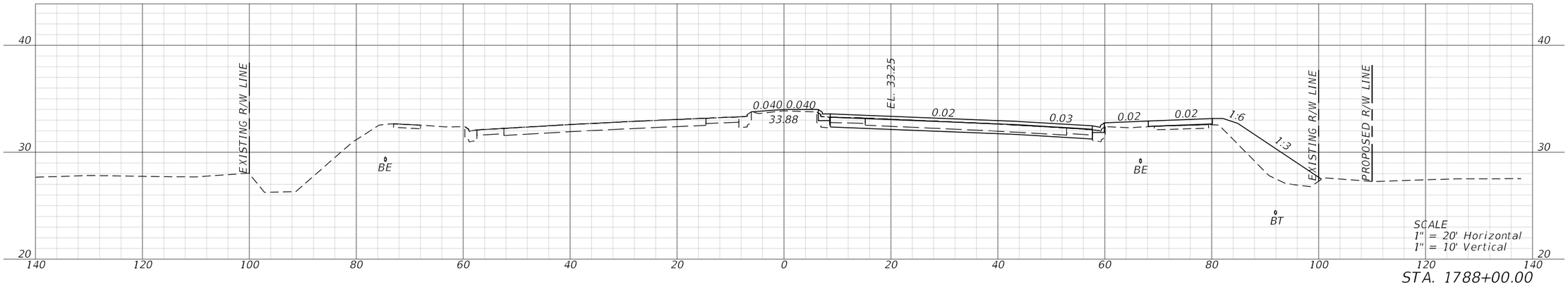

STA. 1788+00.00

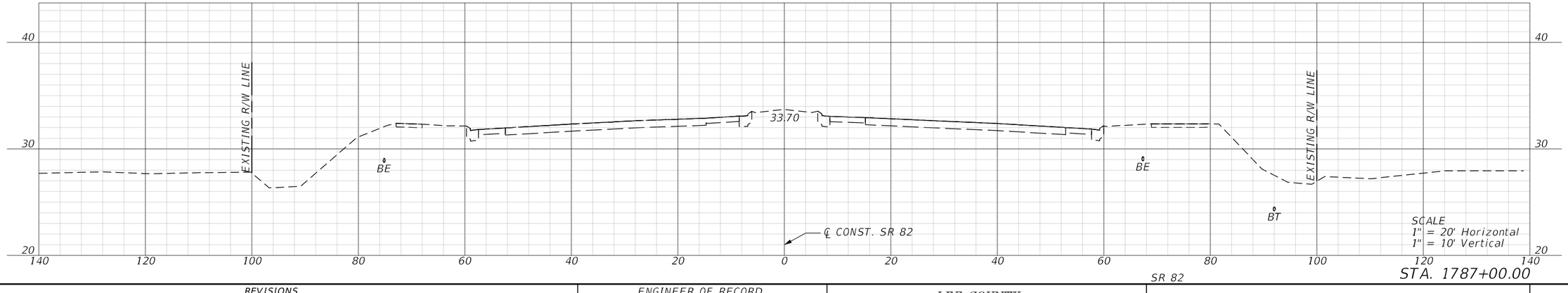

STA. 1787+00.00

SR 82

REVISIONS				ENGINEER OF RECORD	LEE COUNTY DEPARTMENT OF TRANSPORTATION			ROADWAY CROSS SECTIONS	SHEET NO.
DATE	DESCRIPTION	DATE	DESCRIPTION	MARK M. BINTZ JR., P.E. LICENSE NUMBER: 88686 KISINGER CAMPO & ASSOCIATES CORP. 13461 PARKER COMMONS BLVD, STE. 104 FORT MYERS, FL 33912	ROAD NO.	COUNTY	FINANCIAL PROJECT ID		
					ALICO	LEE			230

THE OFFICIAL RECORD OF THIS SHEET IS THE ELECTRONIC FILE DIGITALLY SIGNED AND SEALED UNDER RULE 61G15-23.004, F.A.C.

4/26/2023 9:39:50 AM mbintz
c:\pwworkingdir\ka-pw.bentley.com_ka-pw-01\mark.bintz\dms39040\RDXSRD01.dgn

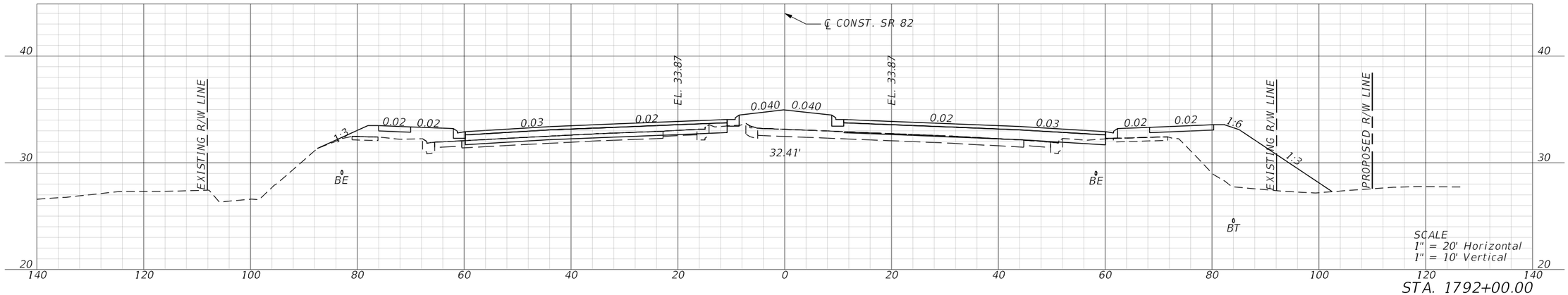

STA. 1792+00.00

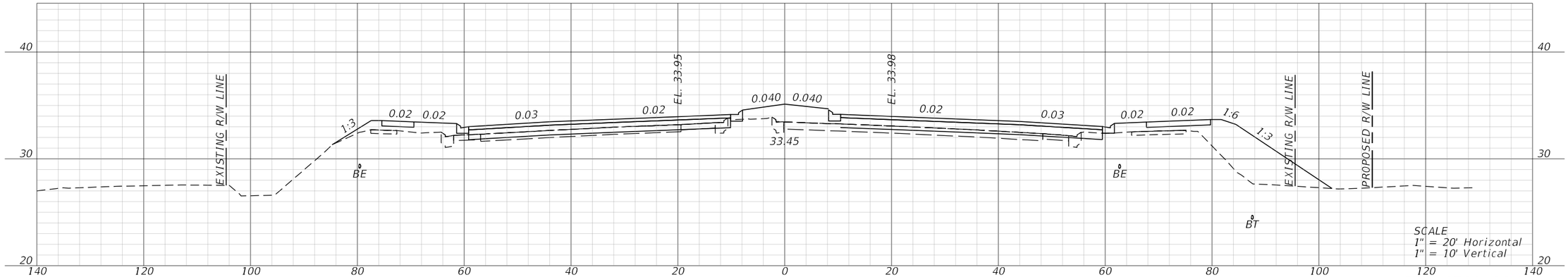

STA. 1791+00.00

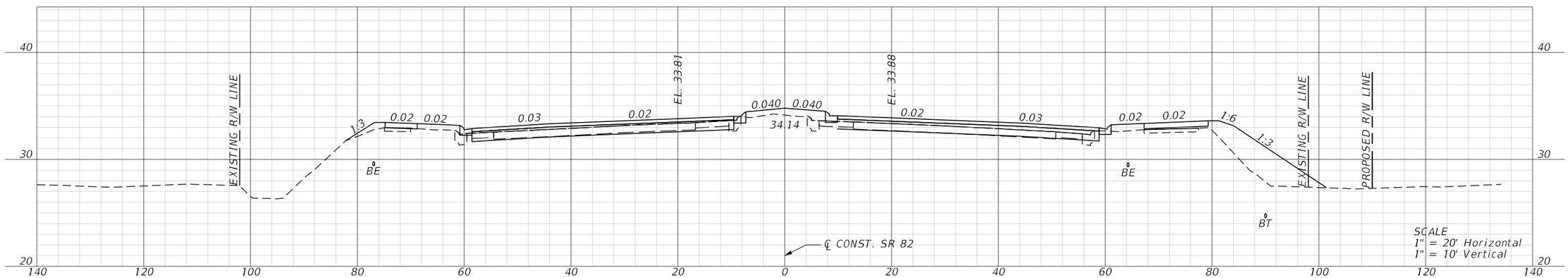

STA. 1790+00.00

SR 82

REVISIONS				ENGINEER OF RECORD	LEE COUNTY DEPARTMENT OF TRANSPORTATION			ROADWAY CROSS SECTIONS	SHEET NO.
DATE	DESCRIPTION	DATE	DESCRIPTION	MARK M. BINTZ JR., P.E. LICENSE NUMBER: 88686 KISINGER CAMPO & ASSOCIATES CORP. 13461 PARKER COMMONS BLVD, STE. 104 FORT MYERS, FL 33912	ROAD NO.	COUNTY	FINANCIAL PROJECT ID		
					ALICO	LEE			231

THE OFFICIAL RECORD OF THIS SHEET IS THE ELECTRONIC FILE DIGITALLY SIGNED AND SEALED UNDER RULE 61G15-23.004, F.A.C.

4/26/2023 9:39:53 AM mbintz
c:\pwworkingdir\kca-pw.bentley.com_kca-pw-01\samuel.baumley\dms39040\RDXSRD01.dgn

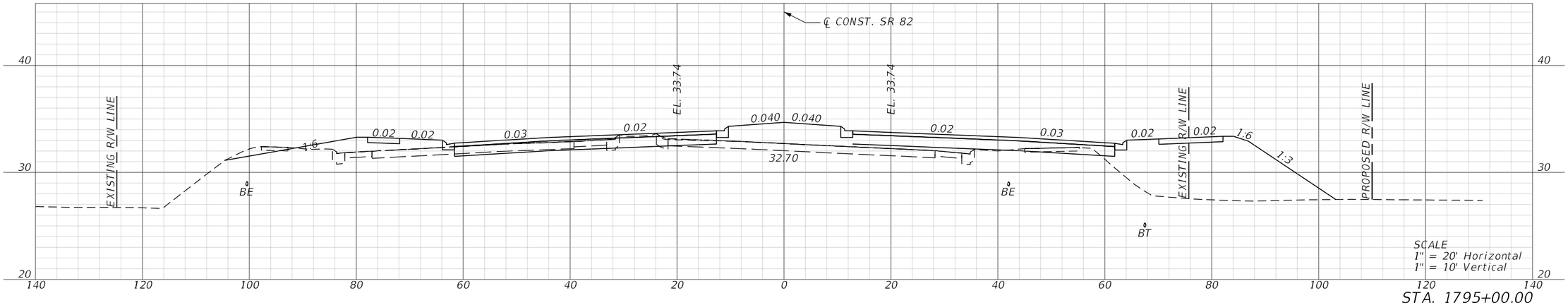

STA. 1795+00.00

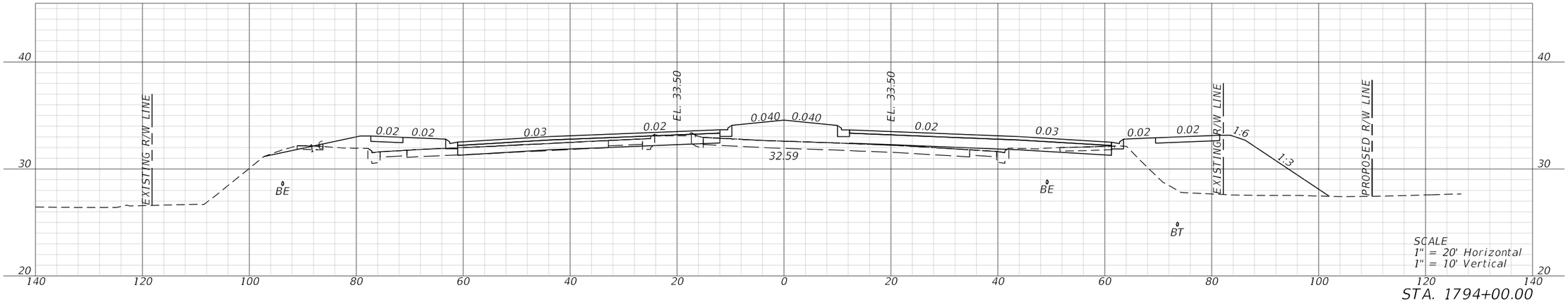

STA. 1794+00.00

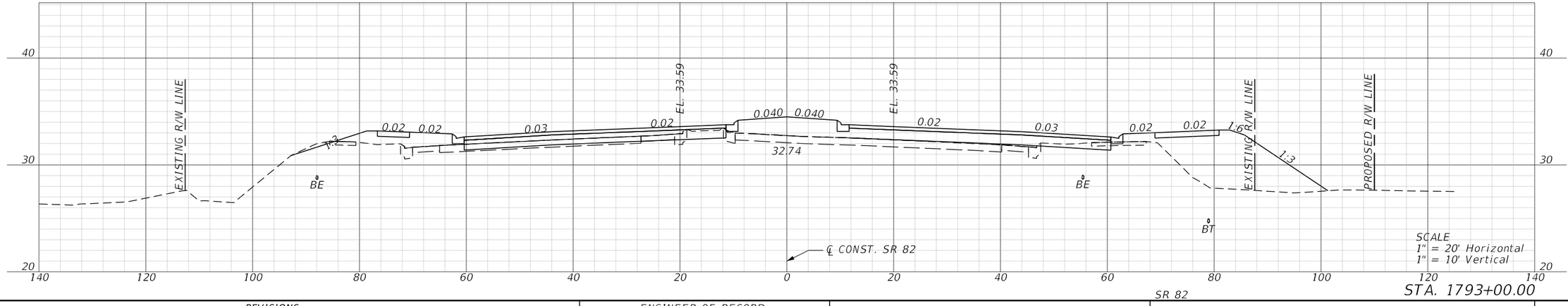

STA. 1793+00.00

SR 82

REVISIONS			
DATE	DESCRIPTION	DATE	DESCRIPTION

ENGINEER OF RECORD

MARK M. BINTZ JR., P.E.
LICENSE NUMBER: 88686
KISINGER CAMPO & ASSOCIATES CORP.
13461 PARKER COMMONS BLVD, STE. 104
FORT MYERS, FL 33912

LEE COUNTY
DEPARTMENT OF TRANSPORTATION

ROAD NO.	COUNTY	FINANCIAL PROJECT ID
ALICO	LEE	

ROADWAY CROSS SECTIONS

SHEET NO.
232

THE OFFICIAL RECORD OF THIS SHEET IS THE ELECTRONIC FILE DIGITALLY SIGNED AND SEALED UNDER RULE 61G15-23.004, F.A.C.

4/26/2023 9:39:55 AM mbintz
c:\pwworkingdir\kca-pw.bentley.com_kca-pw-01\samuel.baumley\dms39040\RDXSRD01.dgn

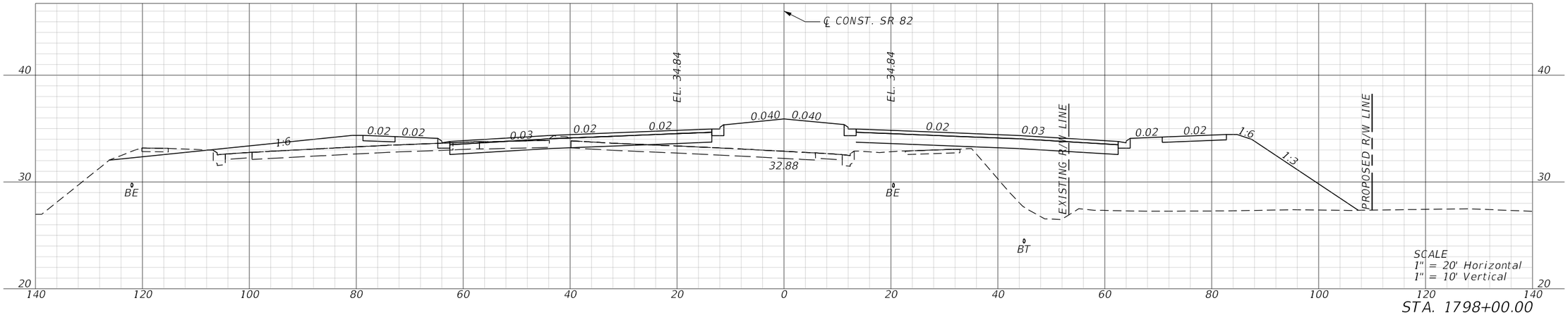

STA. 1798+00.00

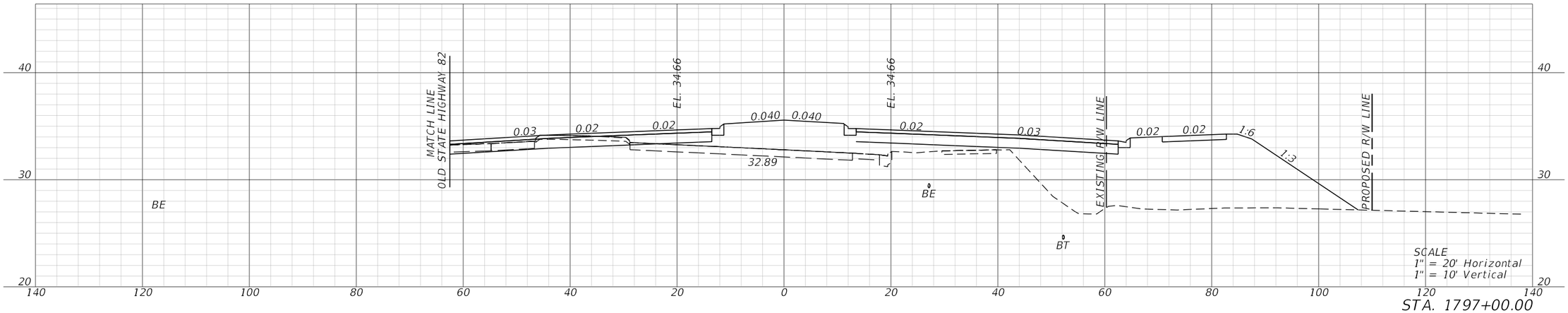

STA. 1797+00.00

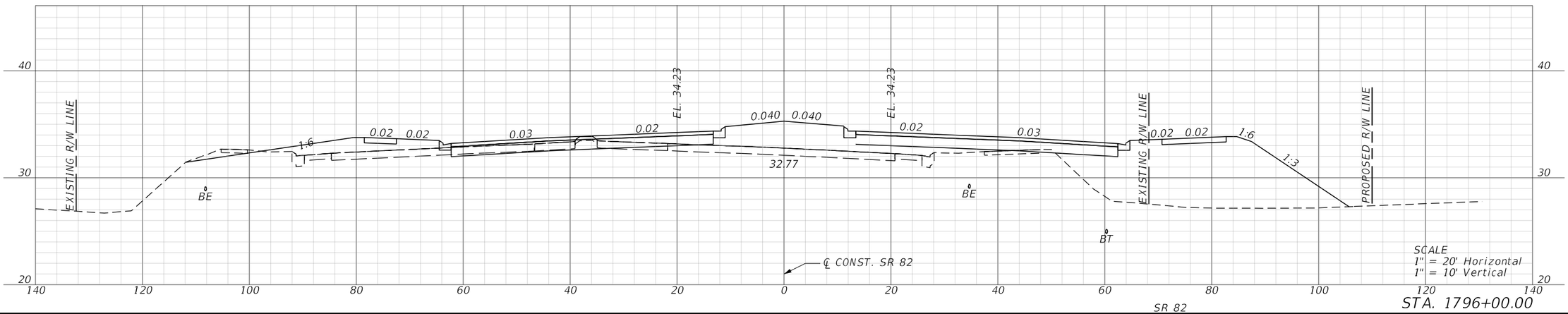

STA. 1796+00.00

SR 82

REVISIONS				ENGINEER OF RECORD	LEE COUNTY DEPARTMENT OF TRANSPORTATION			ROADWAY CROSS SECTIONS	SHEET NO.
DATE	DESCRIPTION	DATE	DESCRIPTION	MARK M. BINTZ JR., P.E. LICENSE NUMBER: 88686 KISINGER CAMPO & ASSOCIATES CORP. 13461 PARKER COMMONS BLVD, STE. 104 FORT MYERS, FL 33912	ROAD NO.	COUNTY	FINANCIAL PROJECT ID		233
					ALICO	LEE			

4/26/2023 9:39:58 AM mbintz
c:\pwworkingdir\kca-pw.bentley.com_kca-pw-01\samuel.baumley\dms39040\RDXSR001.dgn

THE OFFICIAL RECORD OF THIS SHEET IS THE ELECTRONIC FILE DIGITALLY SIGNED AND SEALED UNDER RULE 61G15-23.004, F.A.C.

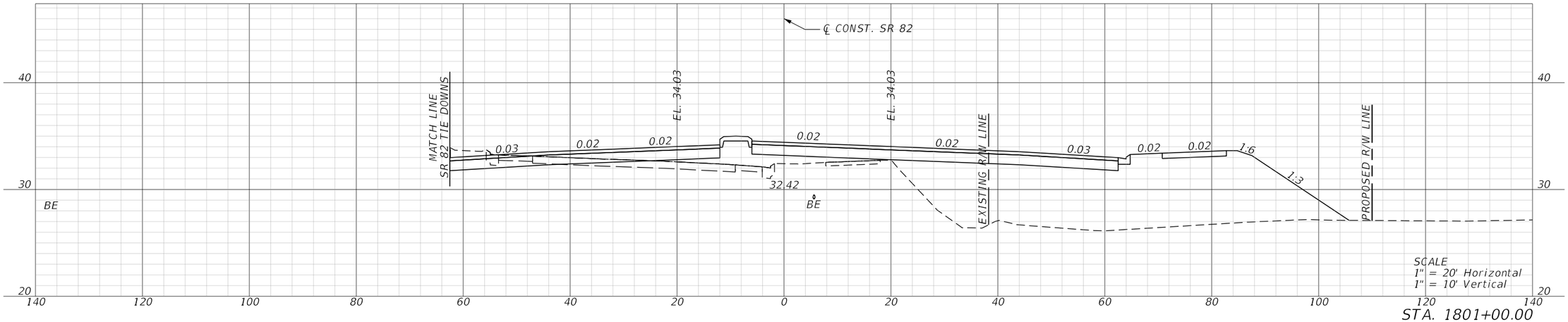

STA. 1801+00.00

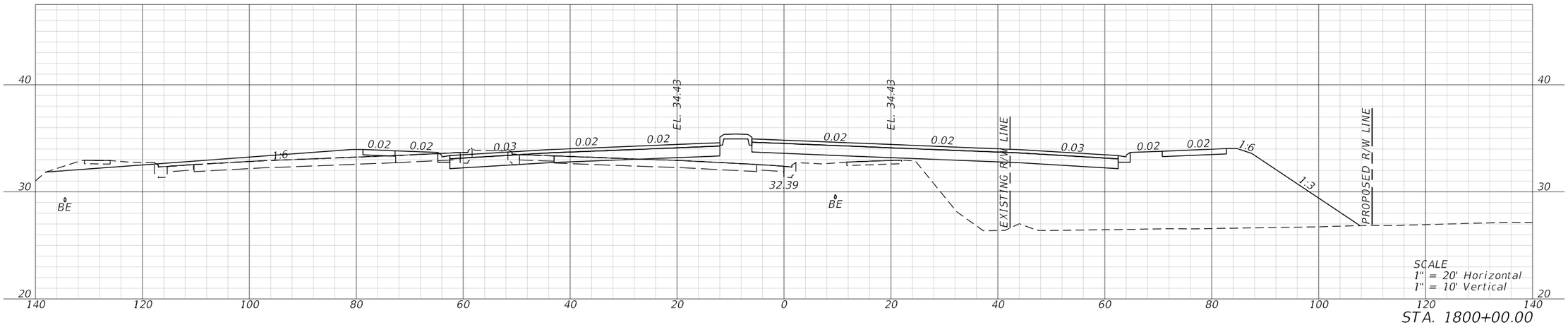

STA. 1800+00.00

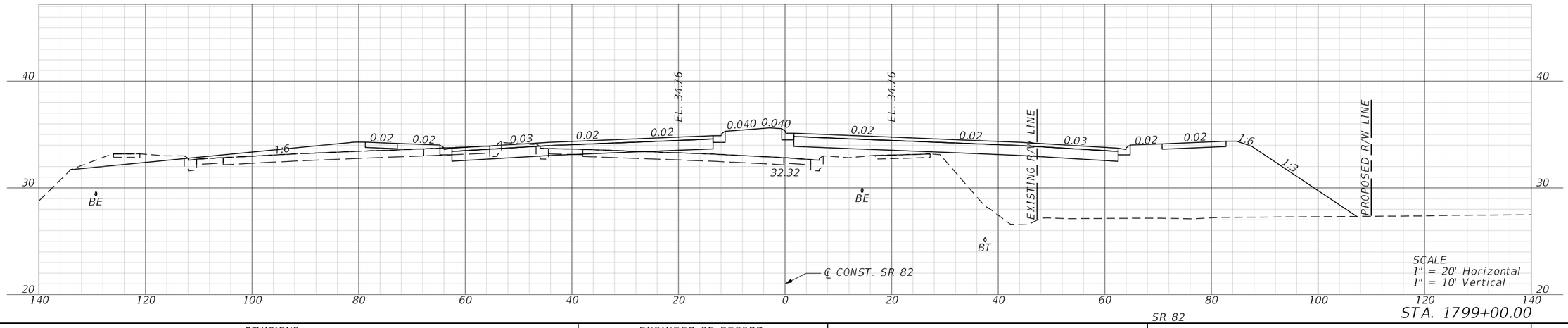

STA. 1799+00.00

REVISIONS				ENGINEER OF RECORD	LEE COUNTY DEPARTMENT OF TRANSPORTATION			ROADWAY CROSS SECTIONS	SHEET NO.
DATE	DESCRIPTION	DATE	DESCRIPTION	MARK M. BINTZ JR., P.E. LICENSE NUMBER: 88686 KISINGER CAMPO & ASSOCIATES CORP. 13461 PARKER COMMONS BLVD, STE. 104 FORT MYERS, FL 33912	ROAD NO.	COUNTY	FINANCIAL PROJECT ID		234
					ALICO	LEE			

THE OFFICIAL RECORD OF THIS SHEET IS THE ELECTRONIC FILE DIGITALLY SIGNED AND SEALED UNDER RULE 61G15-23.004, F.A.C.

4/26/2023 9:40:00 AM mbintz
c:\pwworkingdir\kca-pw.bentley.com_kca-pw-01\samuel.baumley\dms39040\RDXSRD01.dgn

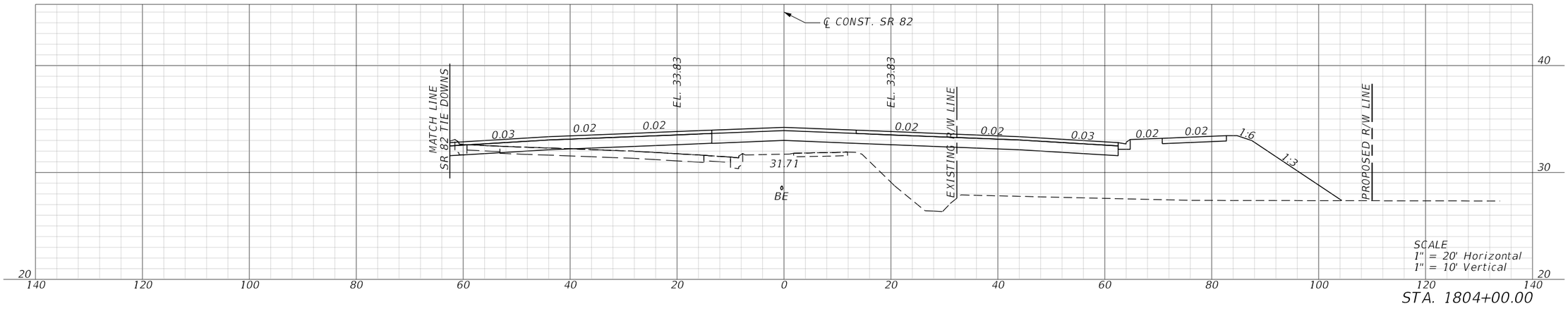

STA. 1804+00.00

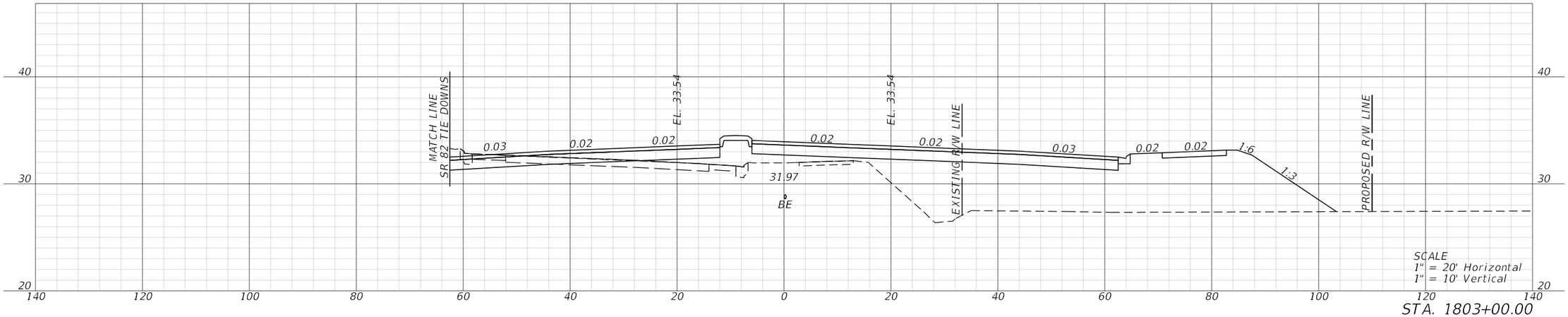

STA. 1803+00.00

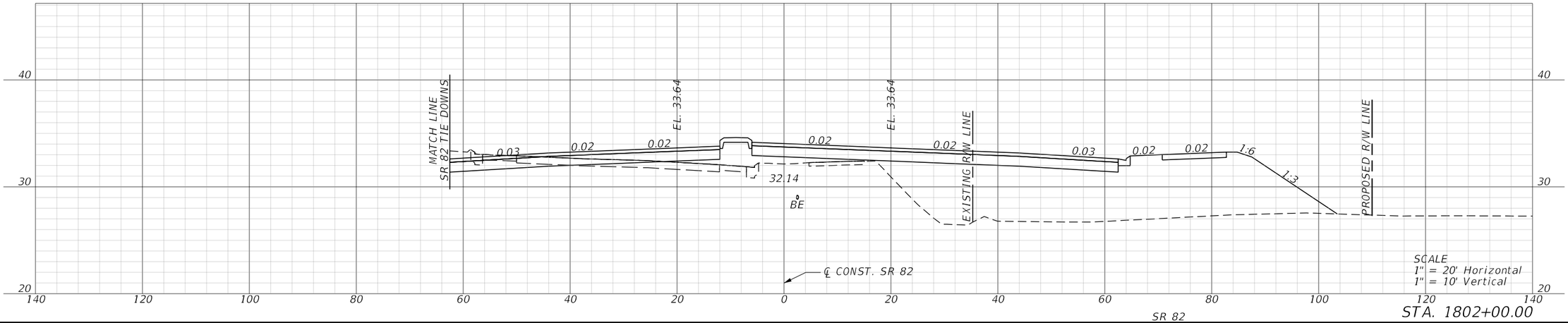

STA. 1802+00.00

SR 82

REVISIONS				ENGINEER OF RECORD	LEE COUNTY DEPARTMENT OF TRANSPORTATION			ROADWAY CROSS SECTIONS	SHEET NO.
DATE	DESCRIPTION	DATE	DESCRIPTION	MARK M. BINTZ JR., P.E. LICENSE NUMBER: 88686 KISINGER CAMPO & ASSOCIATES CORP. 13461 PARKER COMMONS BLVD, STE. 104 FORT MYERS, FL 33912	ROAD NO.	COUNTY	FINANCIAL PROJECT ID		235
					ALICO	LEE			

4/26/2023 9:40:03 AM mbintz
c:\pwworkingdir\kca-pw.hentley.com_kca-pw-01\samuel.baumley\dms39040\RDXSRD01.dgn

THE OFFICIAL RECORD OF THIS SHEET IS THE ELECTRONIC FILE DIGITALLY SIGNED AND SEALED UNDER RULE 61G15-23.004, F.A.C.

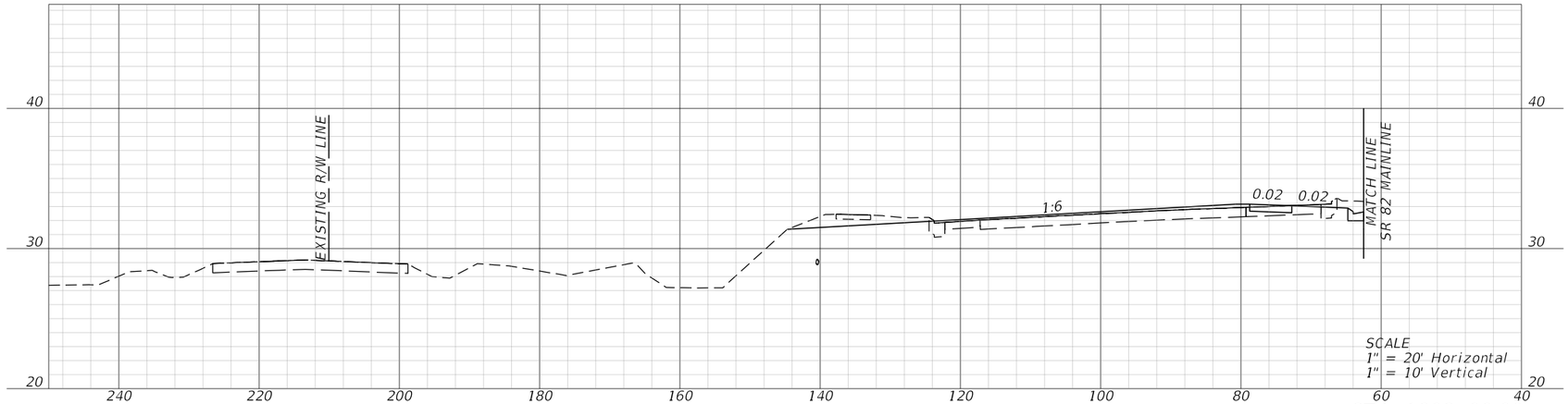

STA. 1802+00.00

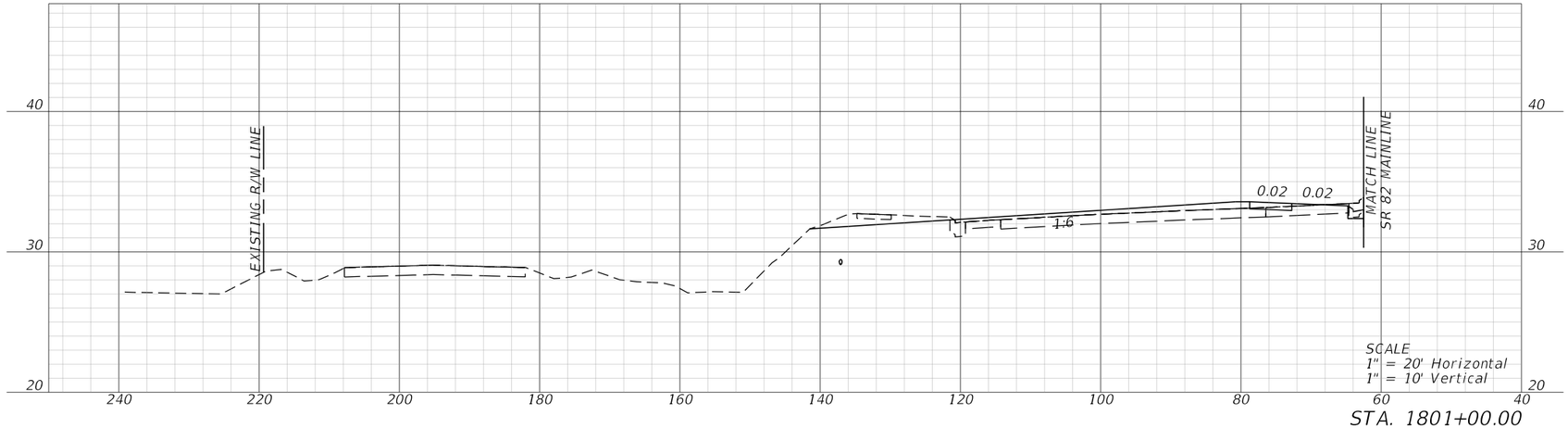

STA. 1801+00.00

REVISIONS				ENGINEER OF RECORD	LEE COUNTY DEPARTMENT OF TRANSPORTATION			ROADWAY CROSS SECTIONS	SHEET NO.
DATE	DESCRIPTION	DATE	DESCRIPTION	MARK M. BINTZ JR., P.E. LICENSE NUMBER: 88686 KISINGER CAMPO & ASSOCIATES CORP. 13461 PARKER COMMONS BLVD, STE. 104 FORT MYERS, FL 33912	ROAD NO.	COUNTY	FINANCIAL PROJECT ID		236
					ALICO	LEE			

THE OFFICIAL RECORD OF THIS SHEET IS THE ELECTRONIC FILE DIGITALLY SIGNED AND SEALED UNDER RULE 61G15-23.004, F.A.C.

4/26/2023 9:40:05 AM mbintz
c:\pwworkingdir\kca-pw.bentley.com_kca-pw-01\samuel.baumley\dms39040\RDXSRD01.dgn

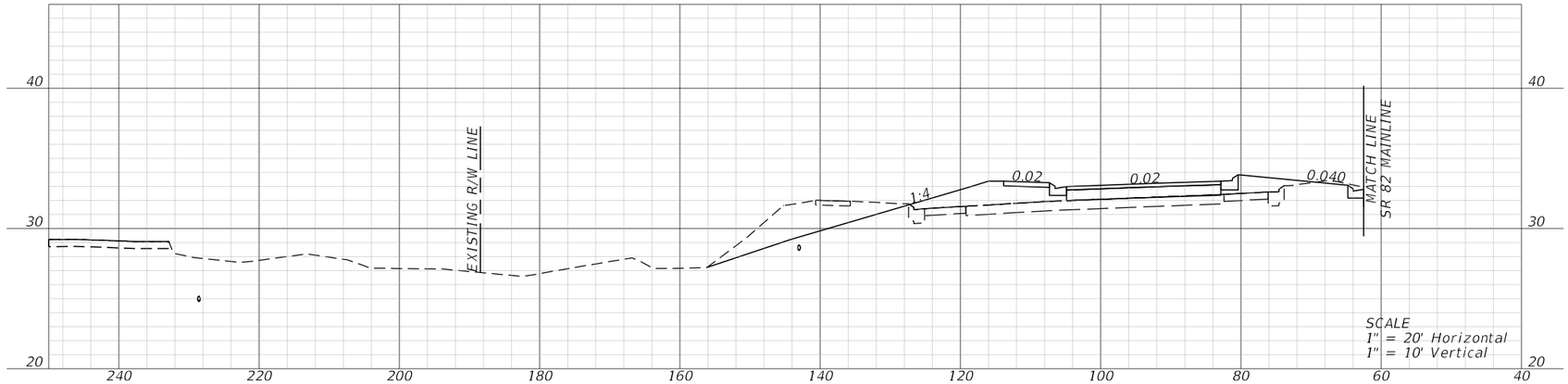

STA. 1804+00.00

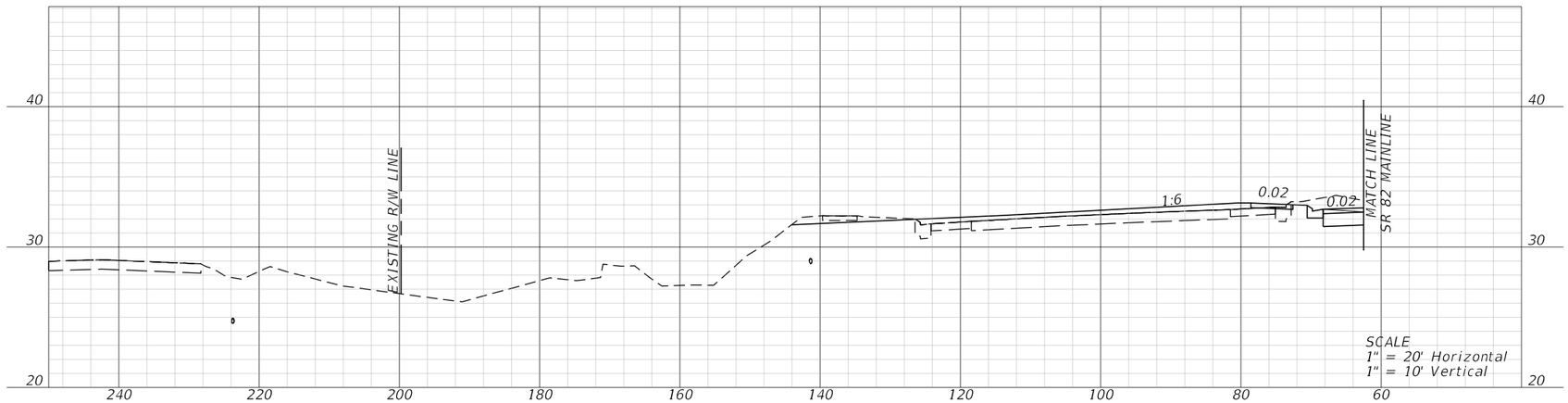

STA. 1803+00.00

REVISIONS			
DATE	DESCRIPTION	DATE	DESCRIPTION

ENGINEER OF RECORD

MARK M. BINTZ JR., P.E.
LICENSE NUMBER: 88686
KISINGER CAMPO & ASSOCIATES CORP.
13461 PARKER COMMONS BLVD, STE. 104
FORT MYERS, FL 33912

LEE COUNTY
DEPARTMENT OF TRANSPORTATION

ROAD NO.	COUNTY	FINANCIAL PROJECT ID
ALICO	LEE	

ROADWAY CROSS SECTIONS

SHEET NO.
237

4/26/2023 9:40:07 AM mbintz
c:\pwworkingdir\kca-pw.bentley.com_kca-pw-01\samuel baumley\dms39040\RDXSRD01.dgn

THE OFFICIAL RECORD OF THIS SHEET IS THE ELECTRONIC FILE DIGITALLY SIGNED AND SEALED UNDER RULE 61G15-23.004, F.A.C.

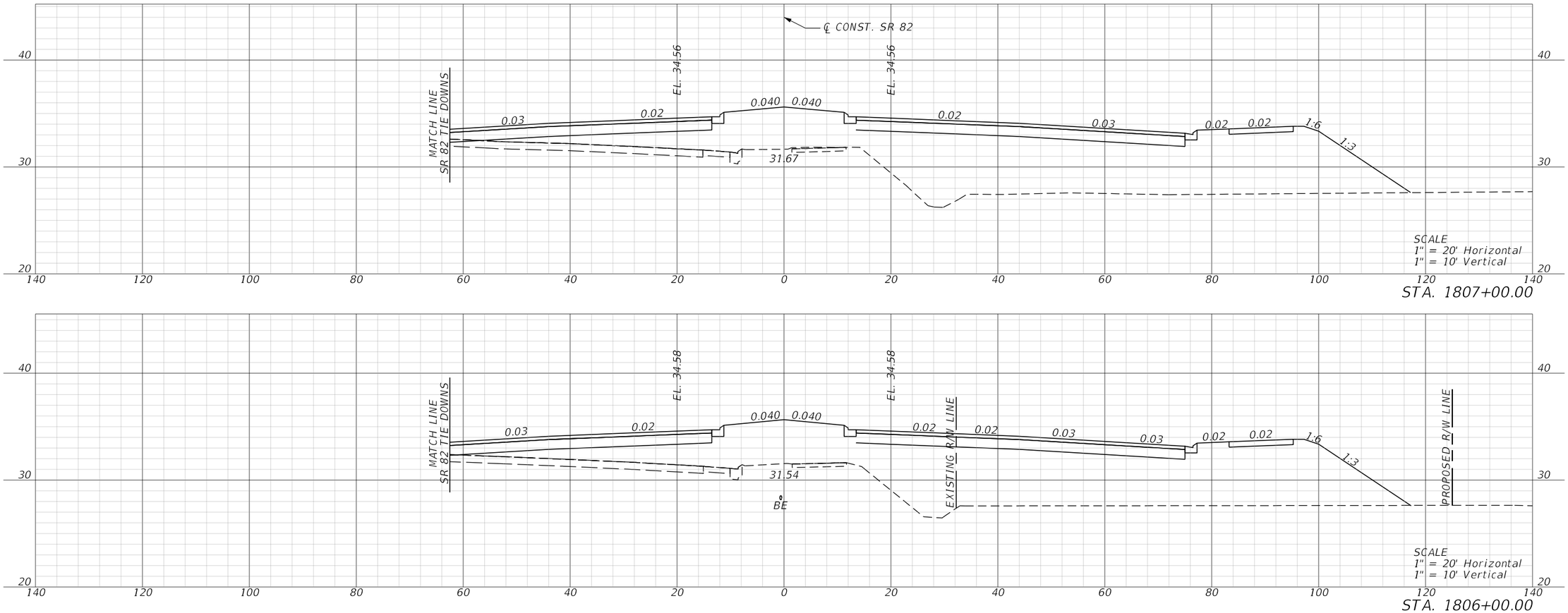

STA. 1807+00.00

STA. 1806+00.00

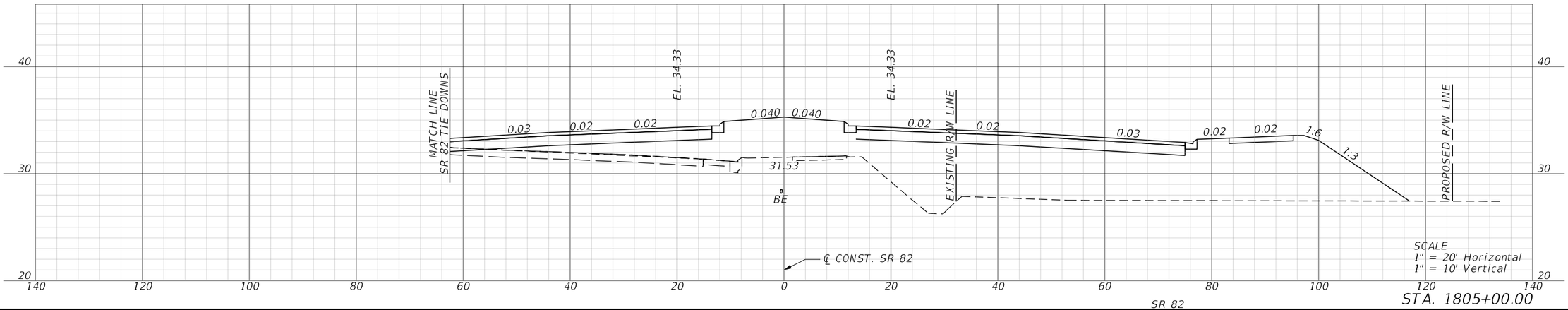

STA. 1805+00.00

SR 82

REVISIONS				ENGINEER OF RECORD	LEE COUNTY DEPARTMENT OF TRANSPORTATION			ROADWAY CROSS SECTIONS	SHEET NO.
DATE	DESCRIPTION	DATE	DESCRIPTION	MARK M. BINTZ JR., P.E. LICENSE NUMBER: 88686 KISINGER CAMPO & ASSOCIATES CORP. 13461 PARKER COMMONS BLVD, STE. 104 FORT MYERS, FL 33912	ROAD NO.	COUNTY	FINANCIAL PROJECT ID		238
					ALICO	LEE			

THE OFFICIAL RECORD OF THIS SHEET IS THE ELECTRONIC FILE DIGITALLY SIGNED AND SEALED UNDER RULE 61G15-23.004, F.A.C.

4/26/2023 9:40:09 AM mbintz
c:\pwworkingdir\kca-pw.bentley.com_kca-pw-01\samuel.baumley\dms39040\RDXSRD01.dgn

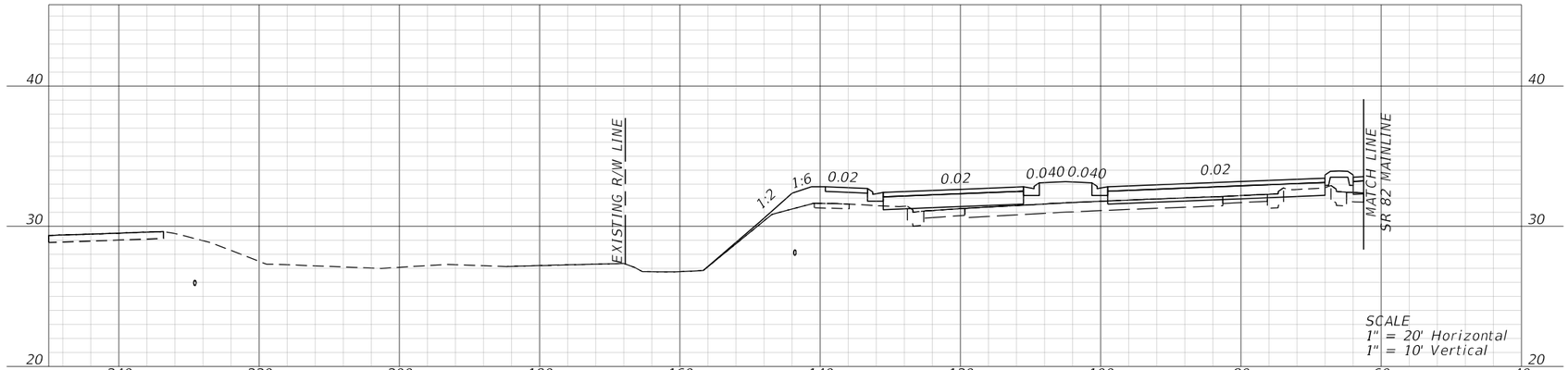

STA. 1806+00.00

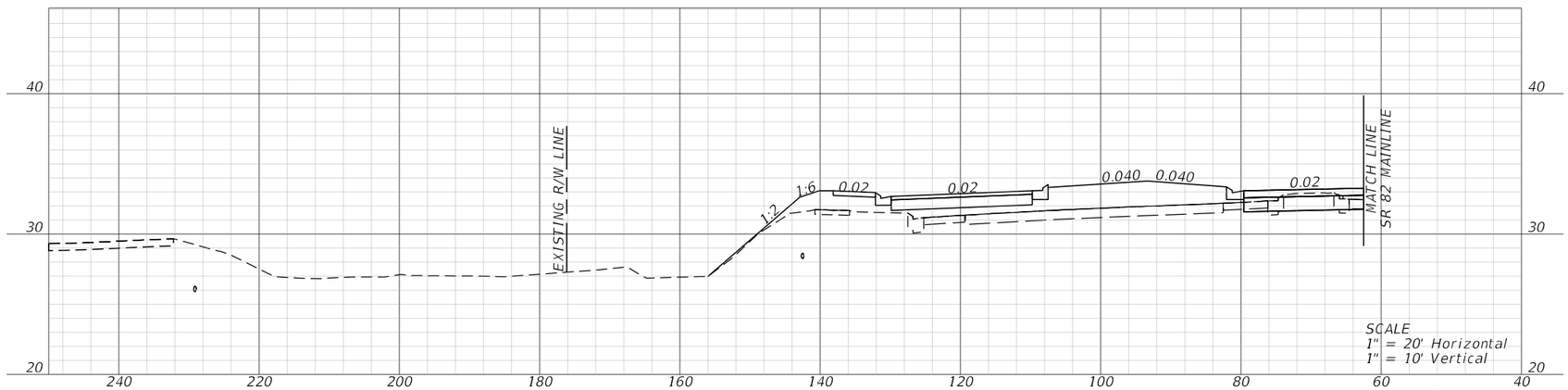

STA. 1805+00.00

REVISIONS				ENGINEER OF RECORD	LEE COUNTY DEPARTMENT OF TRANSPORTATION			ROADWAY CROSS SECTIONS	SHEET NO.
DATE	DESCRIPTION	DATE	DESCRIPTION	MARK M. BINTZ JR., P.E. LICENSE NUMBER: 88686 KISINGER CAMPO & ASSOCIATES CORP. 13461 PARKER COMMONS BLVD, STE. 104 FORT MYERS, FL 33912	ROAD NO.	COUNTY	FINANCIAL PROJECT ID		239
					ALICO	LEE			

THE OFFICIAL RECORD OF THIS SHEET IS THE ELECTRONIC FILE DIGITALLY SIGNED AND SEALED UNDER RULE 61G15-23.004, F.A.C.

4/26/2023 9:40:11 AM mbintz
c:\pwworkingdir\kca-pw.bentley.com_kca-pw-01\samuel.baumley\dms39040\RDXSRD01.dgn

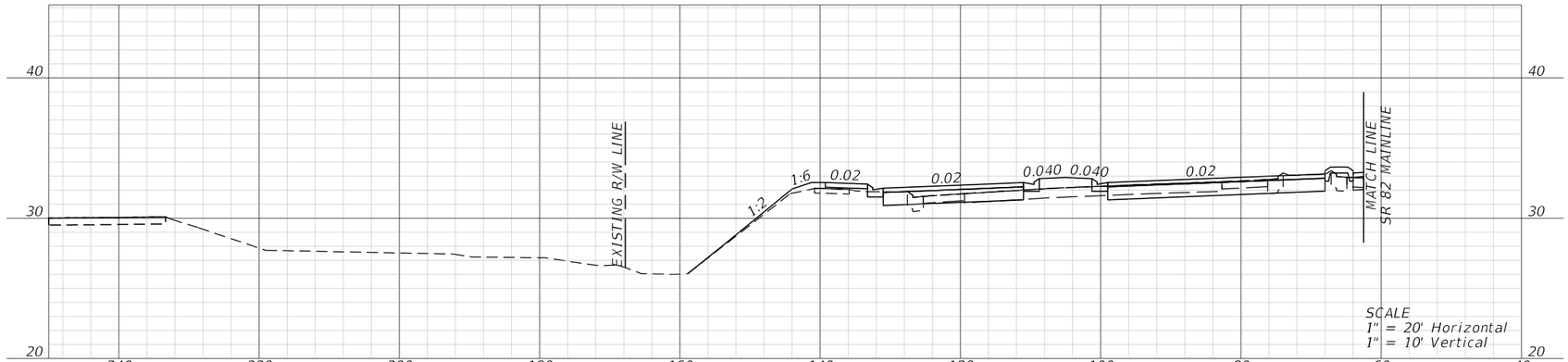

STA. 1808+00.00

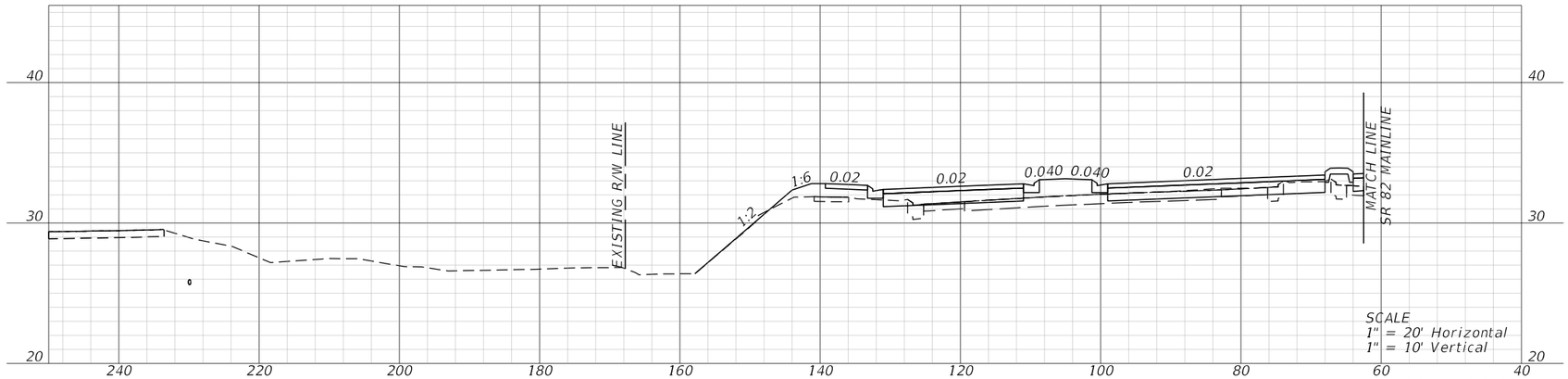

STA. 1807+00.00

REVISIONS				ENGINEER OF RECORD	LEE COUNTY DEPARTMENT OF TRANSPORTATION			ROADWAY CROSS SECTIONS	SHEET NO.
DATE	DESCRIPTION	DATE	DESCRIPTION	MARK M. BINTZ JR., P.E. LICENSE NUMBER: 88686 KISINGER CAMPO & ASSOCIATES CORP. 13461 PARKER COMMONS BLVD, STE. 104 FORT MYERS, FL 33912	ROAD NO.	COUNTY	FINANCIAL PROJECT ID		240
					ALICO	LEE			

THE OFFICIAL RECORD OF THIS SHEET IS THE ELECTRONIC FILE DIGITALLY SIGNED AND SEALED UNDER RULE 61G15-23.004, F.A.C.

4/26/2023 9:40:13 AM mbintz
c:\pwworkingdir\kca-pw.bentley.com_kca-pw-01\samuel.baumley\dms39040\RDXSRD01.dgn

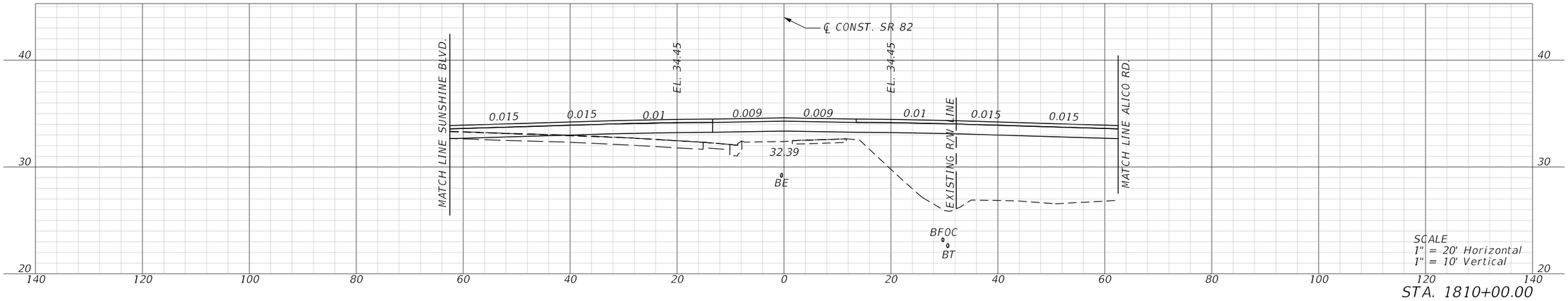

STA. 1810+00.00

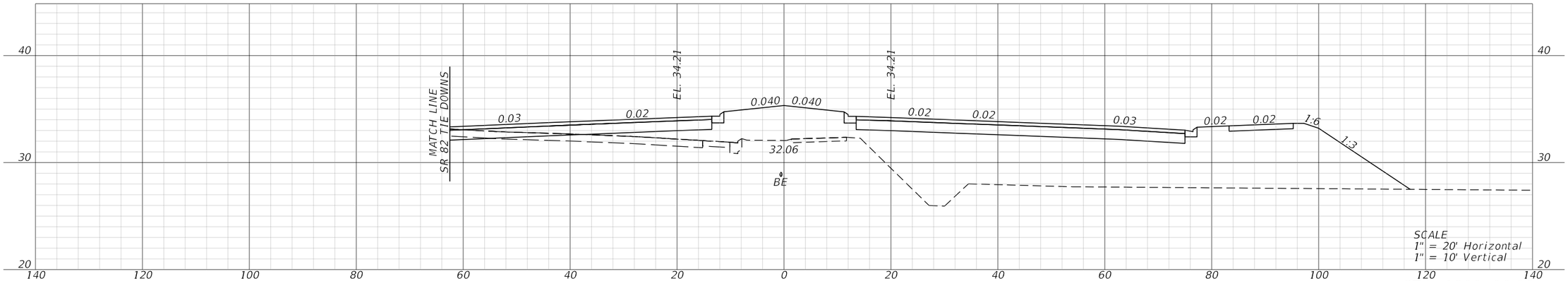

STA. 1809+00.00

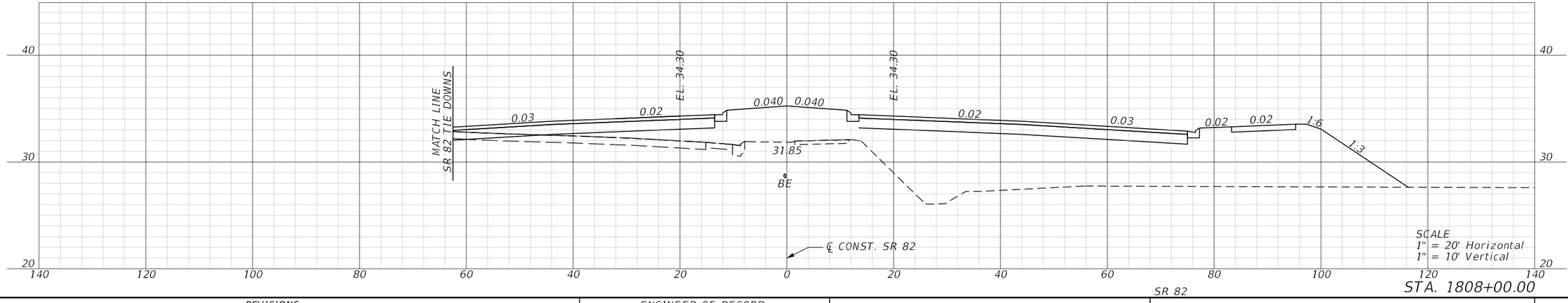

STA. 1808+00.00

SR 82

REVISIONS				ENGINEER OF RECORD	LEE COUNTY DEPARTMENT OF TRANSPORTATION			ROADWAY CROSS SECTIONS	SHEET NO.
DATE	DESCRIPTION	DATE	DESCRIPTION	MARK M. BINTZ JR., P.E. LICENSE NUMBER: 88686 KISINGER CAMPO & ASSOCIATES CORP. 13461 PARKER COMMONS BLVD, STE. 104 FORT MYERS, FL 33912	ROAD NO.	COUNTY	FINANCIAL PROJECT ID		241
					ALICO	LEE			

THE OFFICIAL RECORD OF THIS SHEET IS THE ELECTRONIC FILE DIGITALLY SIGNED AND SEALED UNDER RULE 61G15-23.004, F.A.C.

4/26/2023 9:40:16 AM mbintz
c:\pwworkingdir\kca-pw.bentley.com_kca-pw-01\samuel.baumley\dms39040\RDXSRD01.dgn

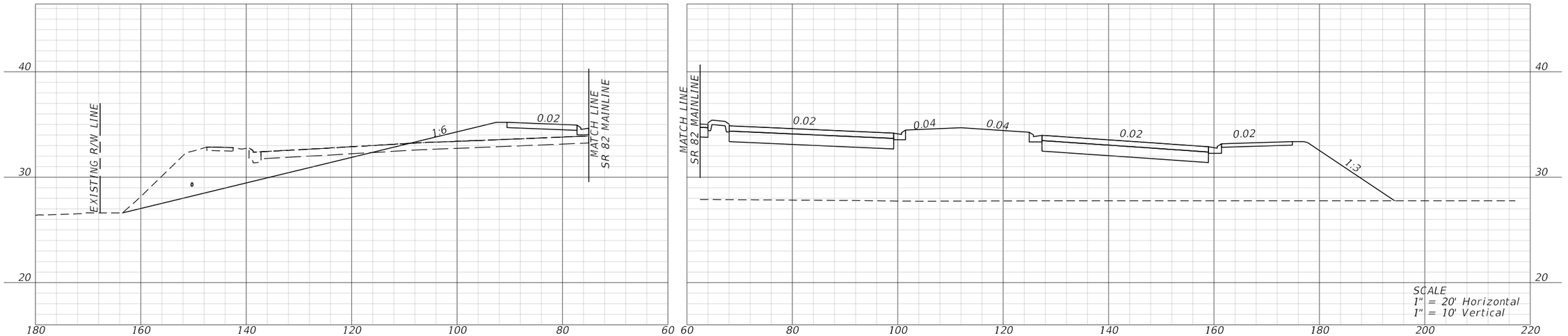

STA. 1813+00.00

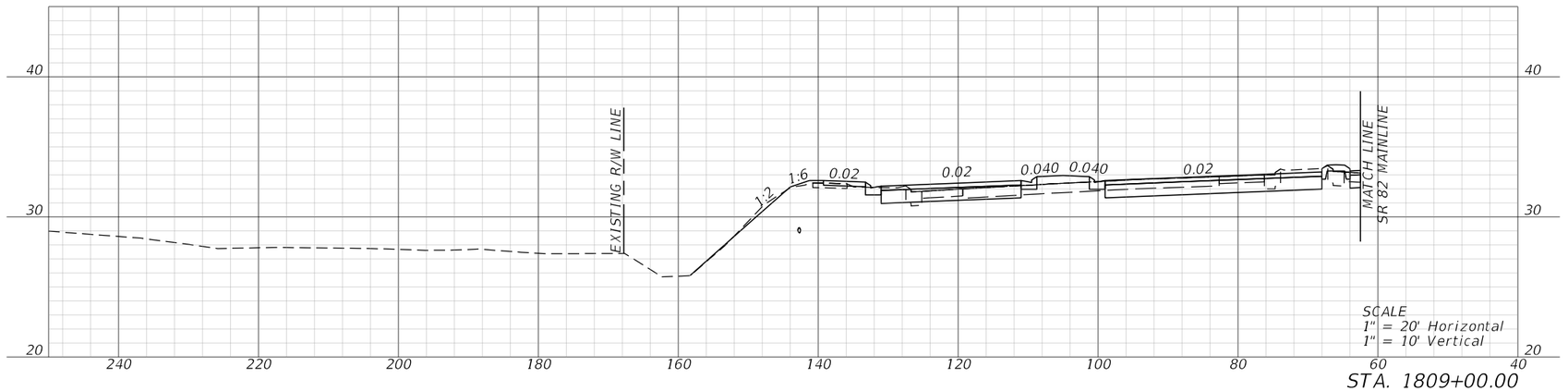

STA. 1809+00.00

REVISIONS				ENGINEER OF RECORD	LEE COUNTY DEPARTMENT OF TRANSPORTATION			ROADWAY CROSS SECTIONS	SHEET NO.
DATE	DESCRIPTION	DATE	DESCRIPTION	MARK M. BINTZ JR., P.E. LICENSE NUMBER: 88686 KISINGER CAMPO & ASSOCIATES CORP. 13461 PARKER COMMONS BLVD, STE. 104 FORT MYERS, FL 33912	ROAD NO.	COUNTY	FINANCIAL PROJECT ID		242
					ALICO	LEE			

THE OFFICIAL RECORD OF THIS SHEET IS THE ELECTRONIC FILE DIGITALLY SIGNED AND SEALED UNDER RULE 61G15-23.004, F.A.C.

4/26/2023 9:40:18 AM mbintz
c:\pwworkingdir\kca-pw.hentley.com_kca-pw-01\samuel.baumley\dms39040\RDXSRD01.dgn

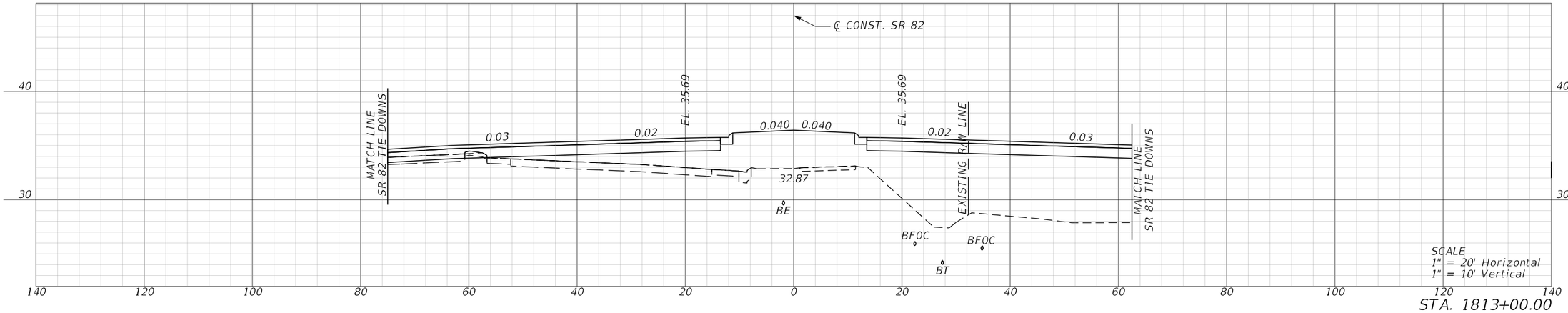

STA. 1813+00.00

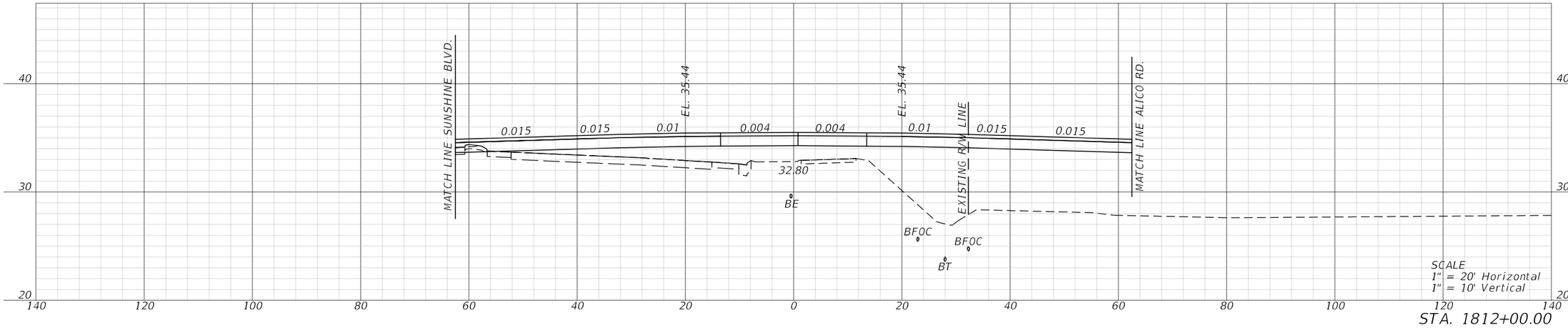

STA. 1812+00.00

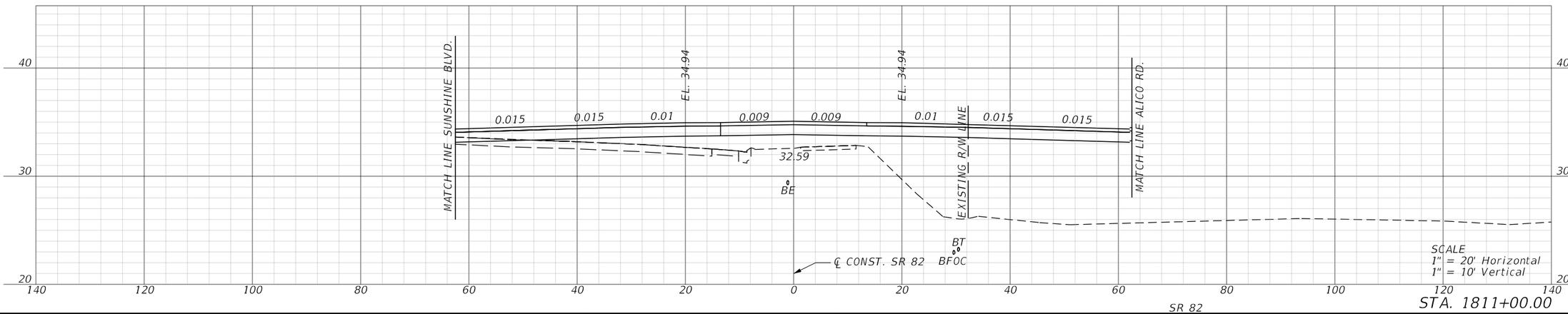

STA. 1811+00.00

SR 82

REVISIONS				ENGINEER OF RECORD	LEE COUNTY DEPARTMENT OF TRANSPORTATION			ROADWAY CROSS SECTIONS	SHEET NO.
DATE	DESCRIPTION	DATE	DESCRIPTION	MARK M. BINTZ JR., P.E. LICENSE NUMBER: 88686 KISINGER CAMPO & ASSOCIATES CORP. 13461 PARKER COMMONS BLVD, STE. 104 FORT MYERS, FL 33912	ROAD NO.	COUNTY	FINANCIAL PROJECT ID		243
					ALICO	LEE			

4/26/2023 9:40:22 AM mbintz
c:\pwworkingdir\kca-pw.bentley.com_kca-pw-01\samuel.baumley\dms39040\RDXSRD01.dgn

THE OFFICIAL RECORD OF THIS SHEET IS THE ELECTRONIC FILE DIGITALLY SIGNED AND SEALED UNDER RULE 61G15-23.004, F.A.C.

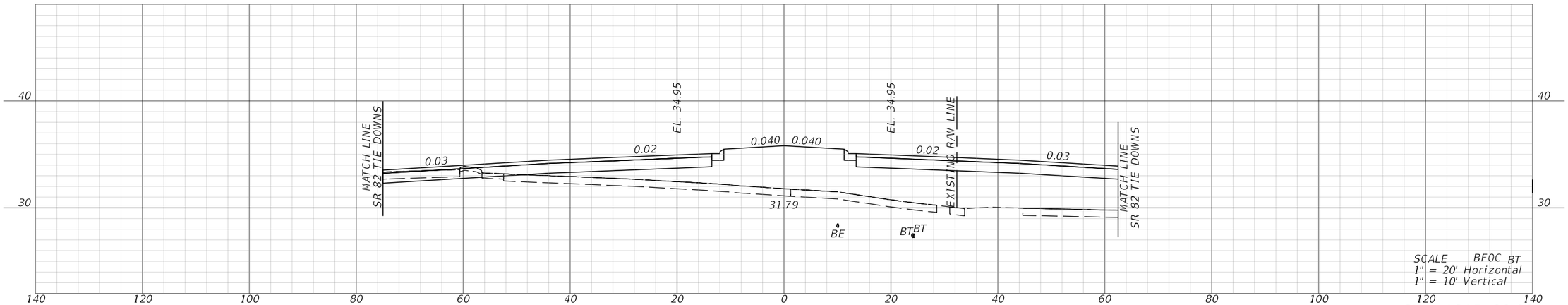

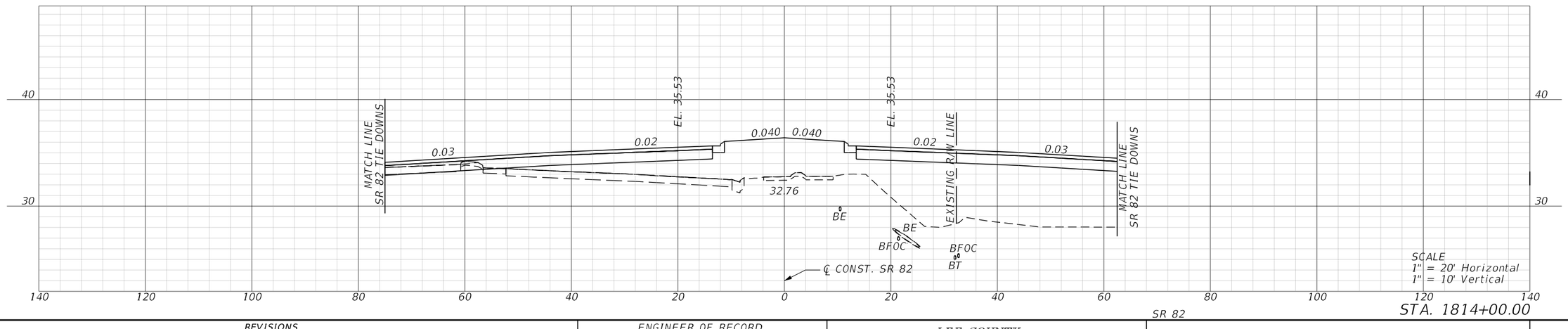

REVISIONS				ENGINEER OF RECORD	LEE COUNTY DEPARTMENT OF TRANSPORTATION			ROADWAY CROSS SECTIONS	SHEET NO.
DATE	DESCRIPTION	DATE	DESCRIPTION	MARK M. BINTZ JR., P.E. LICENSE NUMBER: 88686 KISINGER CAMPO & ASSOCIATES CORP. 13461 PARKER COMMONS BLVD, STE. 104 FORT MYERS, FL 33912	ROAD NO.	COUNTY	FINANCIAL PROJECT ID		244
					ALICO	LEE			

THE OFFICIAL RECORD OF THIS SHEET IS THE ELECTRONIC FILE DIGITALLY SIGNED AND SEALED UNDER RULE 61G15-23.004, F.A.C.

4/26/2023 9:40:24 AM mbintz
c:\pwworkingdir\kca-pw.bentley.com_kca-pw-01\samuel.baumley\dms39040\RDXSRD01.dgn

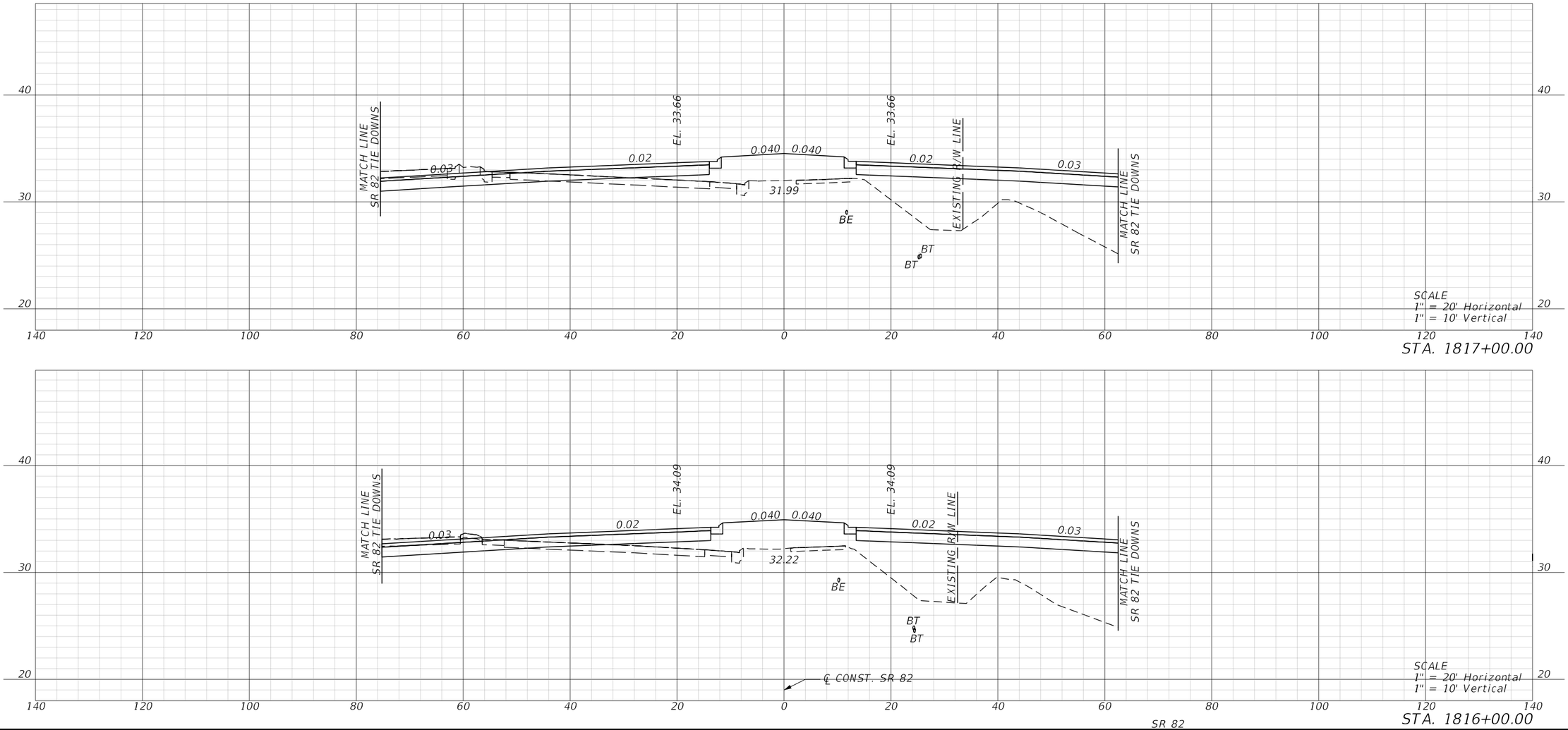

REVISIONS				ENGINEER OF RECORD	LEE COUNTY DEPARTMENT OF TRANSPORTATION			ROADWAY CROSS SECTIONS	SHEET NO.
DATE	DESCRIPTION	DATE	DESCRIPTION	MARK M. BINTZ JR., P.E. LICENSE NUMBER: 88686 KISINGER CAMPO & ASSOCIATES CORP. 13461 PARKER COMMONS BLVD, STE. 104 FORT MYERS, FL 33912	ROAD NO.	COUNTY	FINANCIAL PROJECT ID		245
					ALICO	LEE			

4/26/2023 9:40:26 AM mbintz
c:\pwworkingdir\kca-pw.bentley.com_kca-pw-01\samuel.baumley\dms39040\RDXSRD01.dgn

THE OFFICIAL RECORD OF THIS SHEET IS THE ELECTRONIC FILE DIGITALLY SIGNED AND SEALED UNDER RULE 61G15-23.004, F.A.C.

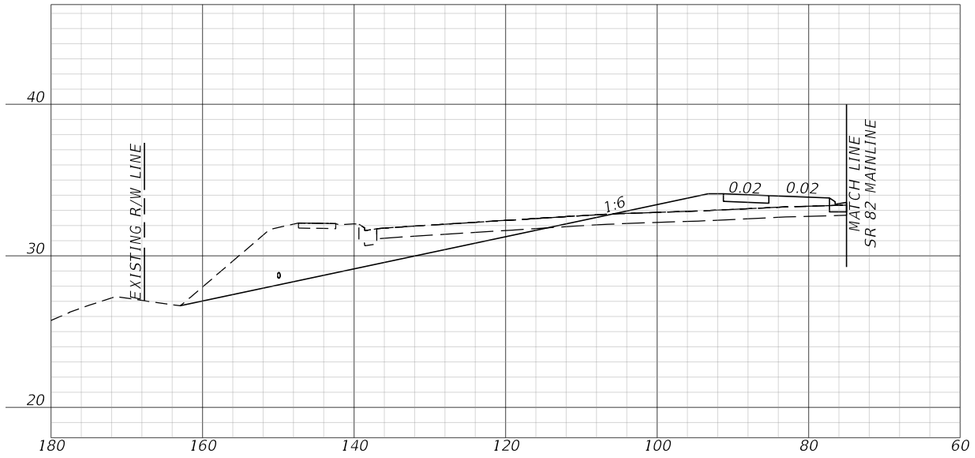

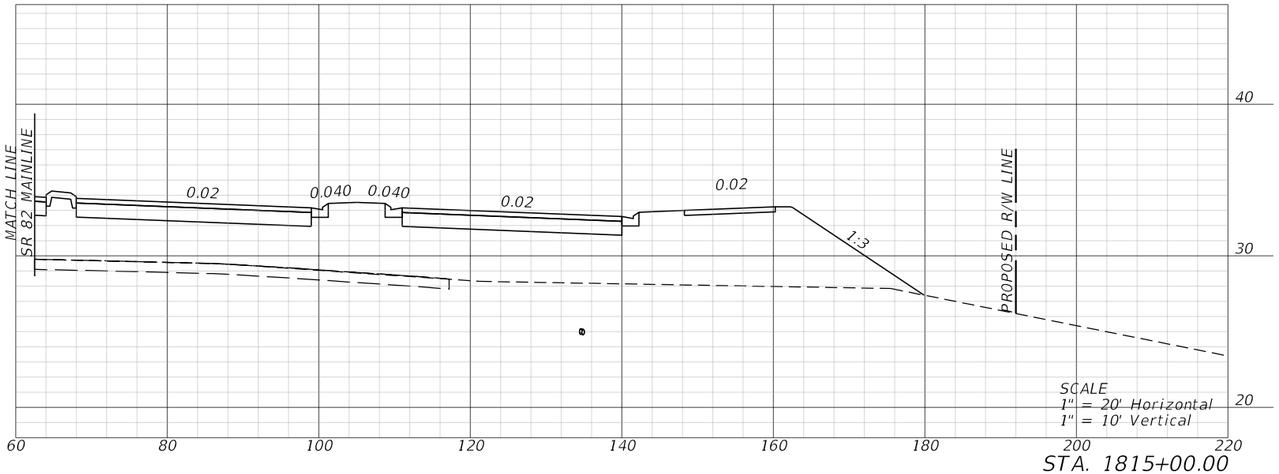

STA. 1815+00.00

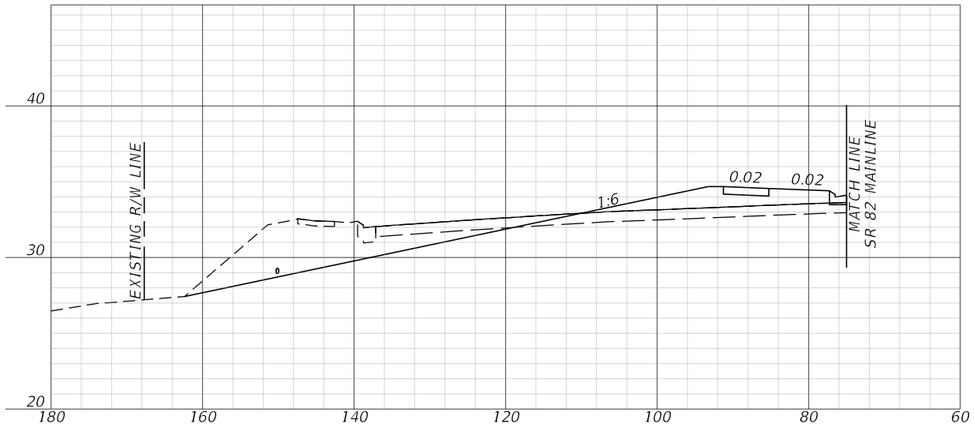

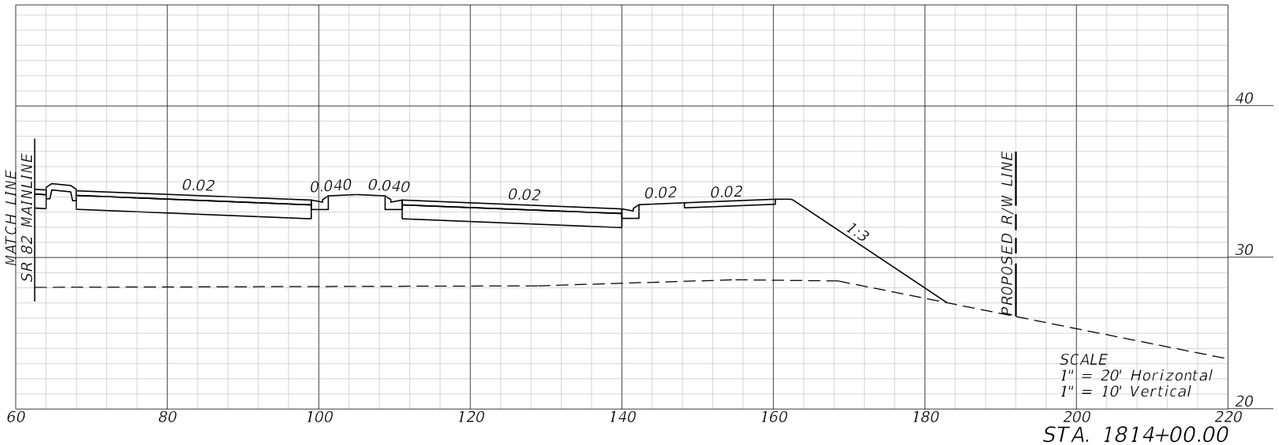

STA. 1814+00.00

REVISIONS				ENGINEER OF RECORD	LEE COUNTY DEPARTMENT OF TRANSPORTATION			ROADWAY CROSS SECTIONS	SHEET NO.
DATE	DESCRIPTION	DATE	DESCRIPTION	MARK M. BINTZ JR., P.E. LICENSE NUMBER: 88686 KISINGER CAMPO & ASSOCIATES CORP. 13461 PARKER COMMONS BLVD, STE. 104 FORT MYERS, FL 33912	ROAD NO.	COUNTY	FINANCIAL PROJECT ID		246
					ALICO	LEE			

4/26/2023 9:40:29 AM mbintz
c:\pwworkingdir\kca-pw.bentley.com_kca-pw-01\samuel.baumley\dms39040\RDXSRD01.dgn

THE OFFICIAL RECORD OF THIS SHEET IS THE ELECTRONIC FILE DIGITALLY SIGNED AND SEALED UNDER RULE 61G15-23.004, F.A.C.

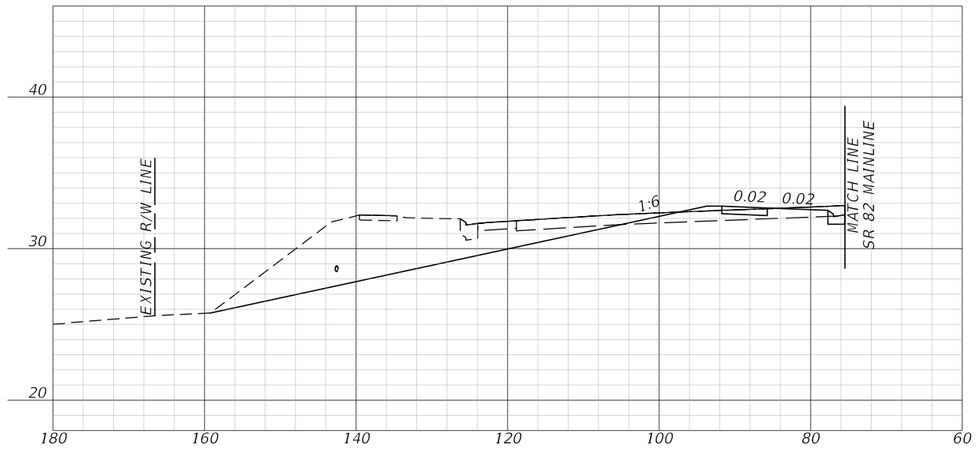

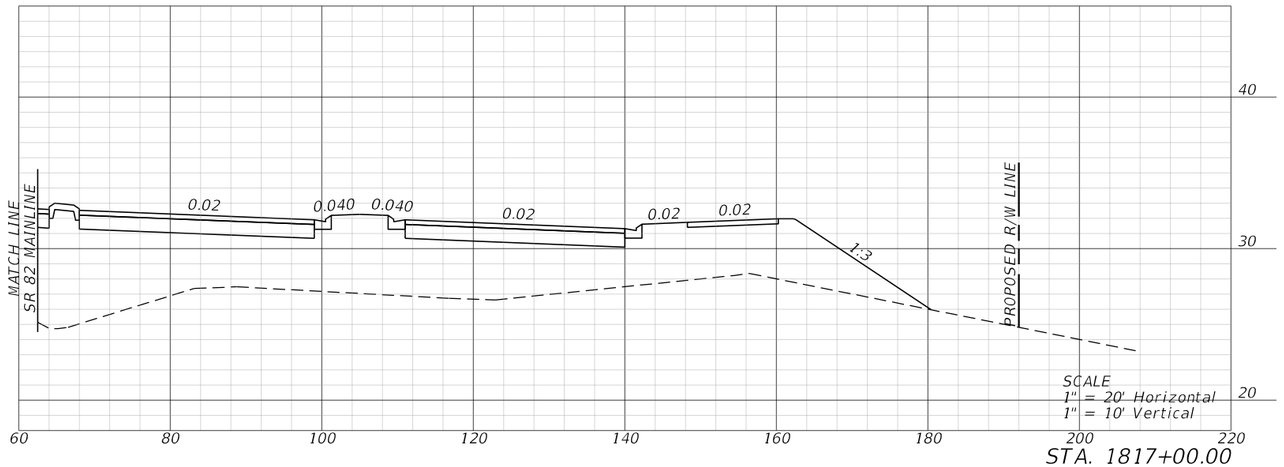

STA. 1817+00.00

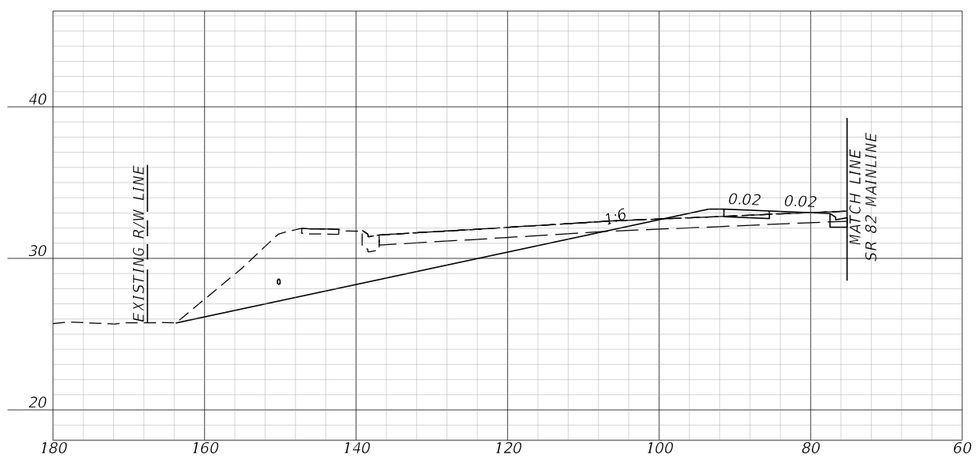

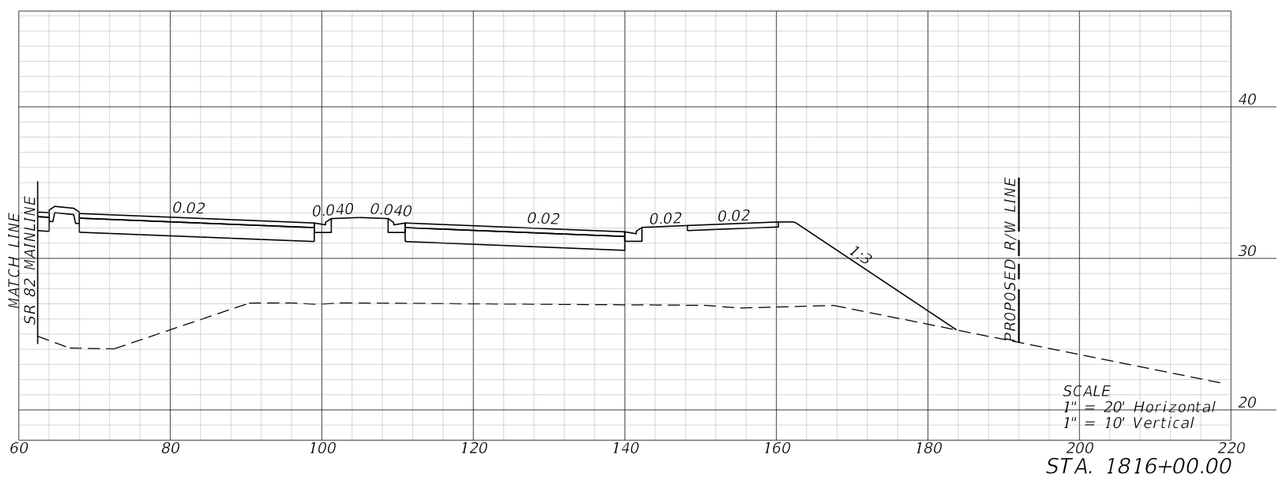

STA. 1816+00.00

REVISIONS			
DATE	DESCRIPTION	DATE	DESCRIPTION

ENGINEER OF RECORD

MARK M. BINTZ JR., P.E.
LICENSE NUMBER: 88686
KISINGER CAMPO & ASSOCIATES CORP.
13461 PARKER COMMONS BLVD, STE. 104
FORT MYERS, FL 33912

LEE COUNTY
DEPARTMENT OF TRANSPORTATION

ROAD NO.	COUNTY	FINANCIAL PROJECT ID
ALICO	LEE	

ROADWAY CROSS SECTIONS

SHEET NO. 247

THE OFFICIAL RECORD OF THIS SHEET IS THE ELECTRONIC FILE DIGITALLY SIGNED AND SEALED UNDER RULE 61G15-23.004, F.A.C.

4/26/2023 9:40:32 AM mbintz
c:\pwworkingdir\kca-pw.bentley.com_kca-pw-01\samuel.baumley\dms39040\RDXSRD01.dgn

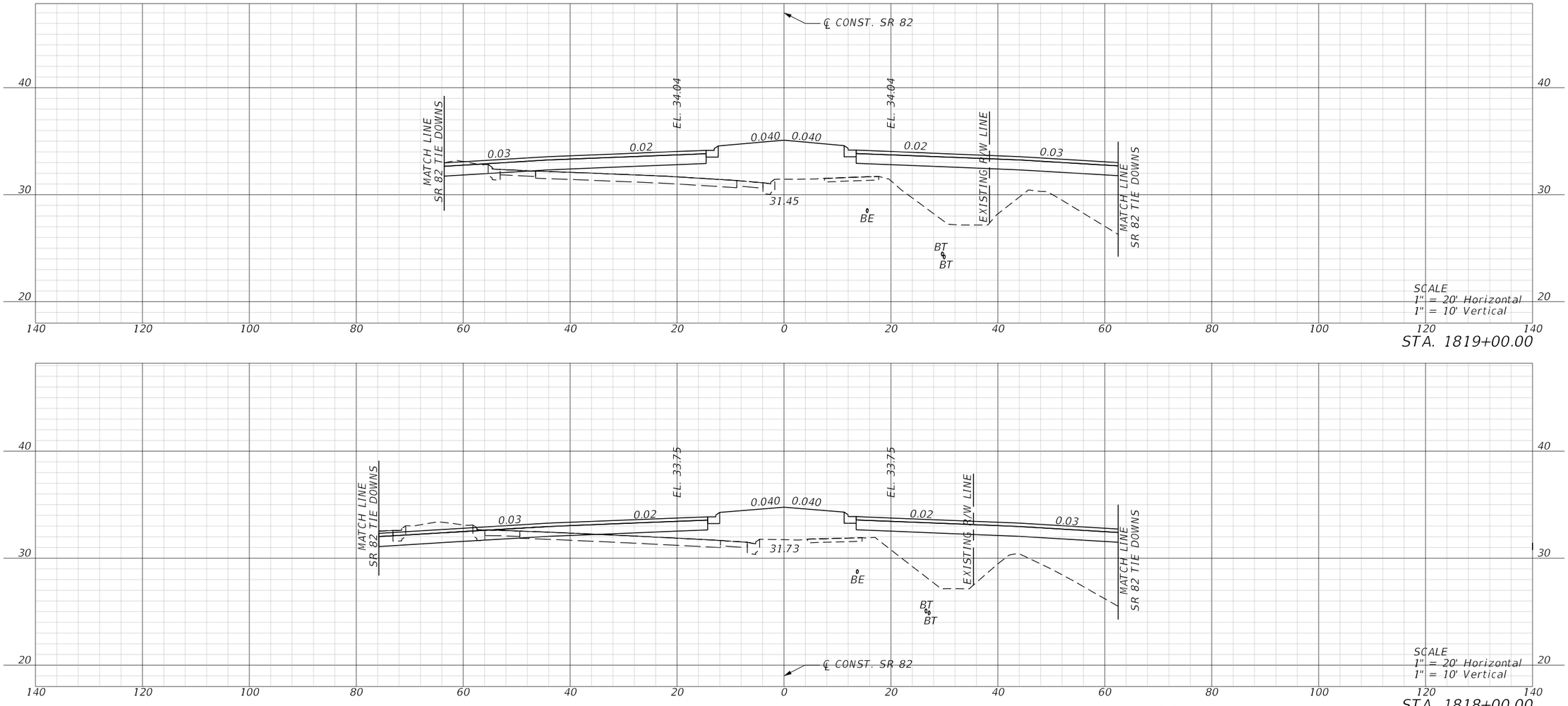

STA. 1819+00.00

STA. 1818+00.00

SR 82

REVISIONS				ENGINEER OF RECORD	LEE COUNTY DEPARTMENT OF TRANSPORTATION			ROADWAY CROSS SECTIONS	SHEET NO.
DATE	DESCRIPTION	DATE	DESCRIPTION	MARK M. BINTZ JR., P.E. LICENSE NUMBER: 88686 KISINGER CAMPO & ASSOCIATES CORP. 13461 PARKER COMMONS BLVD, STE. 104 FORT MYERS, FL 33912	ROAD NO.	COUNTY	FINANCIAL PROJECT ID		248
					ALICO	LEE			

THE OFFICIAL RECORD OF THIS SHEET IS THE ELECTRONIC FILE DIGITALLY SIGNED AND SEALED UNDER RULE 61G15-23.004, F.A.C.

4/26/2023 9:40:34 AM mbintz
c:\pwworkingdir\kca-pw.bentley.com_kca-pw-01\samuel.baumley\dms39040\RDXSRD01.dgn

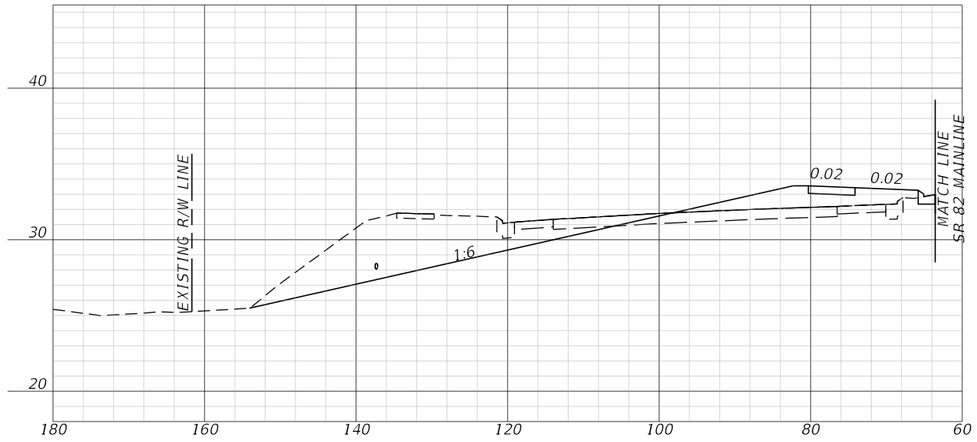

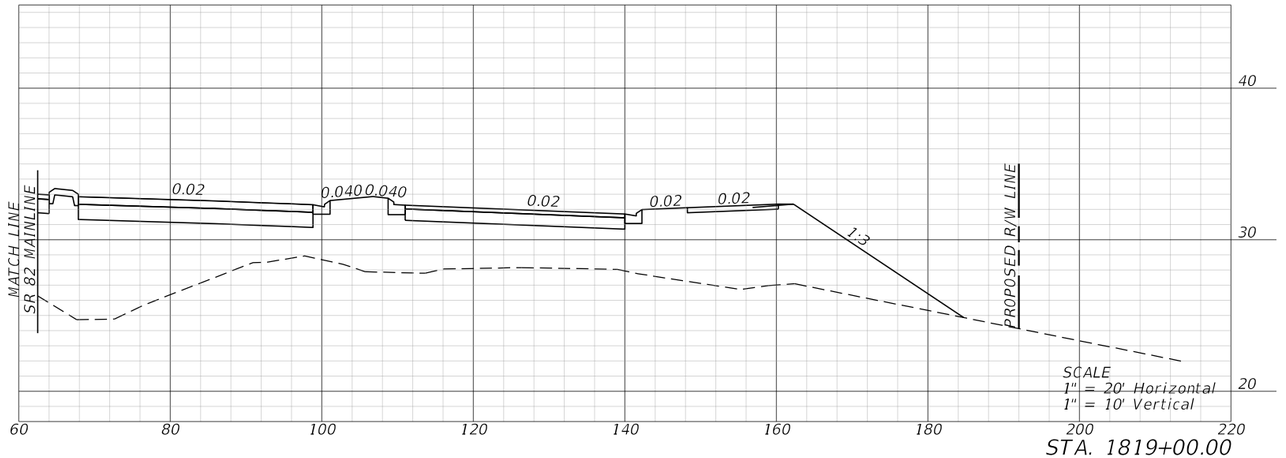

STA. 1819+00.00

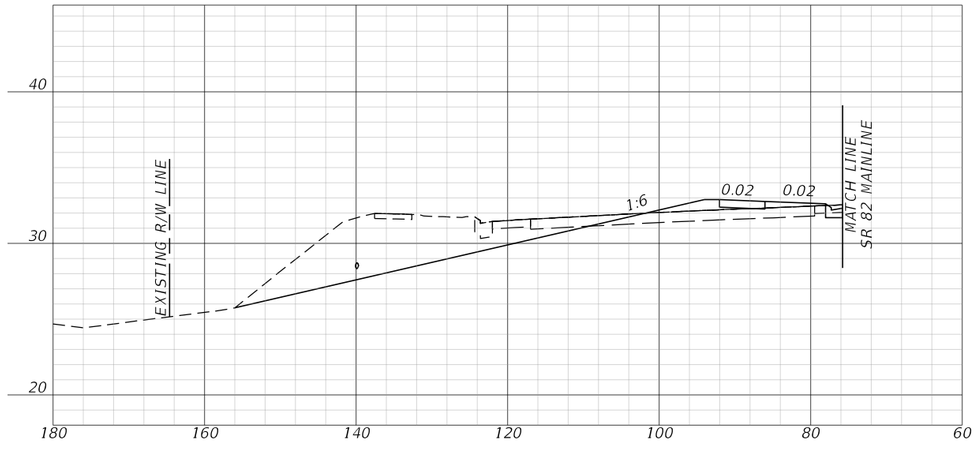

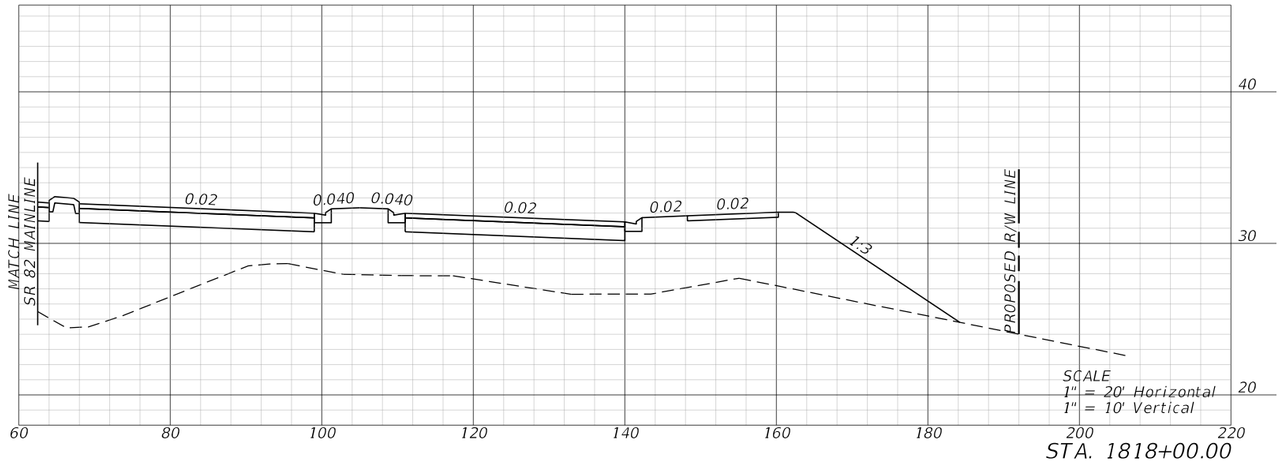

STA. 1818+00.00

REVISIONS				ENGINEER OF RECORD	LEE COUNTY DEPARTMENT OF TRANSPORTATION			ROADWAY CROSS SECTIONS	SHEET NO.
DATE	DESCRIPTION	DATE	DESCRIPTION	MARK M. BINTZ JR., P.E. LICENSE NUMBER: 88686 KISINGER CAMPO & ASSOCIATES CORP. 13461 PARKER COMMONS BLVD, STE. 104 FORT MYERS, FL 33912	ROAD NO.	COUNTY	FINANCIAL PROJECT ID		249
					ALICO	LEE			

THE OFFICIAL RECORD OF THIS SHEET IS THE ELECTRONIC FILE DIGITALLY SIGNED AND SEALED UNDER RULE 61G15-23.004, F.A.C.

4/26/2023 9:40:37 AM mbintz
c:\pwworkingdir\kca-pw.bentley.com_kca-pw-01\samuel.baumley\dms39040\RDXSRD01.dgn

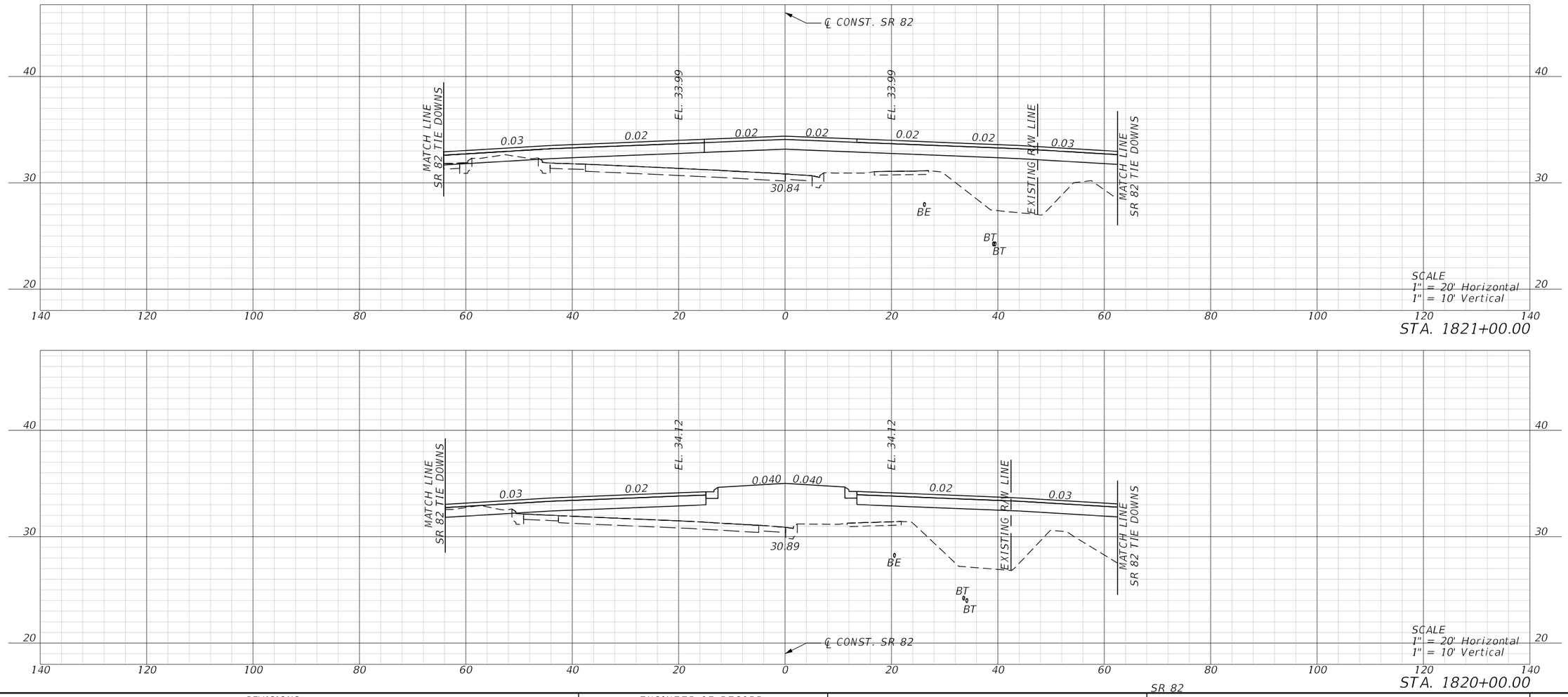

REVISIONS				ENGINEER OF RECORD	LEE COUNTY DEPARTMENT OF TRANSPORTATION			ROADWAY CROSS SECTIONS	SHEET NO.
DATE	DESCRIPTION	DATE	DESCRIPTION	MARK M. BINTZ JR., P.E. LICENSE NUMBER: 88686 KISINGER CAMPO & ASSOCIATES CORP. 13461 PARKER COMMONS BLVD, STE. 104 FORT MYERS, FL 33912	ROAD NO.	COUNTY	FINANCIAL PROJECT ID		250
					ALICO	LEE			

4/26/2023 9:40:39 AM mbintz
c:\pwworkingdir\kca-pw.bentley.com_kca-pw-01\samuel.baumley\dms39040\RDXSR001.dgn

THE OFFICIAL RECORD OF THIS SHEET IS THE ELECTRONIC FILE DIGITALLY SIGNED AND SEALED UNDER RULE 61G15-23.004, F.A.C.

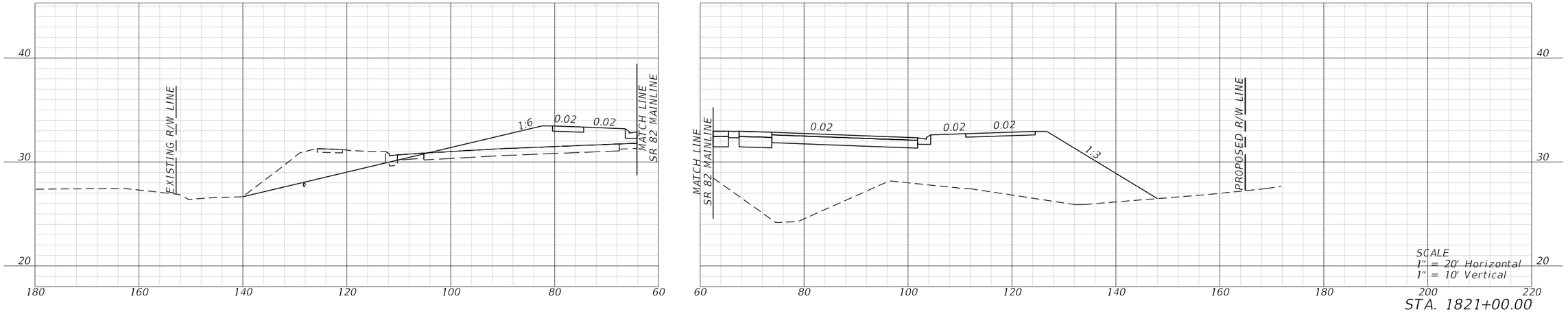

STA. 1821+00.00

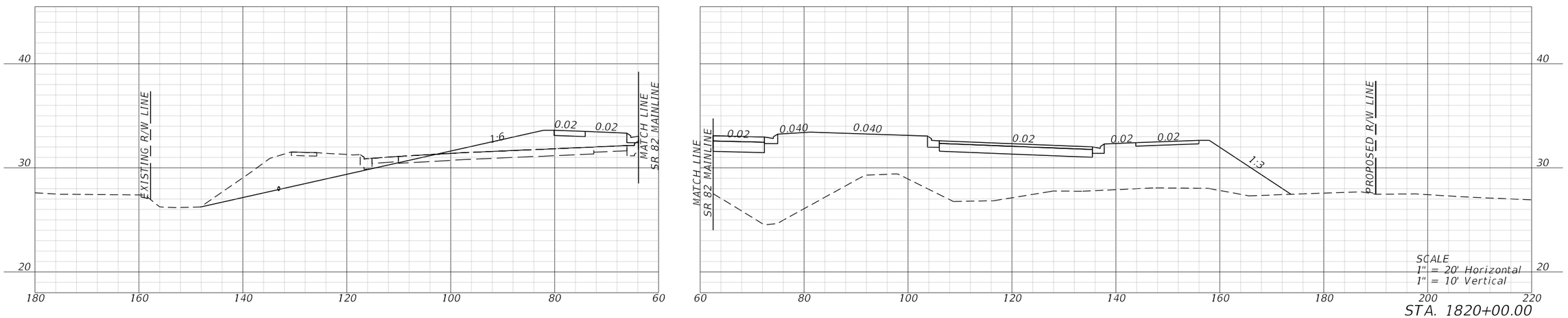

STA. 1820+00.00

REVISIONS				ENGINEER OF RECORD	LEE COUNTY DEPARTMENT OF TRANSPORTATION			ROADWAY CROSS SECTIONS	SHEET NO.
DATE	DESCRIPTION	DATE	DESCRIPTION	MARK M. BINTZ JR., P.E. LICENSE NUMBER: 88686 KISINGER CAMPO & ASSOCIATES CORP. 13461 PARKER COMMONS BLVD, STE. 104 FORT MYERS, FL 33912	ROAD NO.	COUNTY	FINANCIAL PROJECT ID		251
					ALICO	LEE			

4/26/2023 9:40:42 AM mbintz
c:\pwworkingdir\kca-pw.bentley.com_kca-pw-01\samuel.baumley\dms39040\RDXSR001.dgn

THE OFFICIAL RECORD OF THIS SHEET IS THE ELECTRONIC FILE DIGITALLY SIGNED AND SEALED UNDER RULE 61G15-23.004, F.A.C.

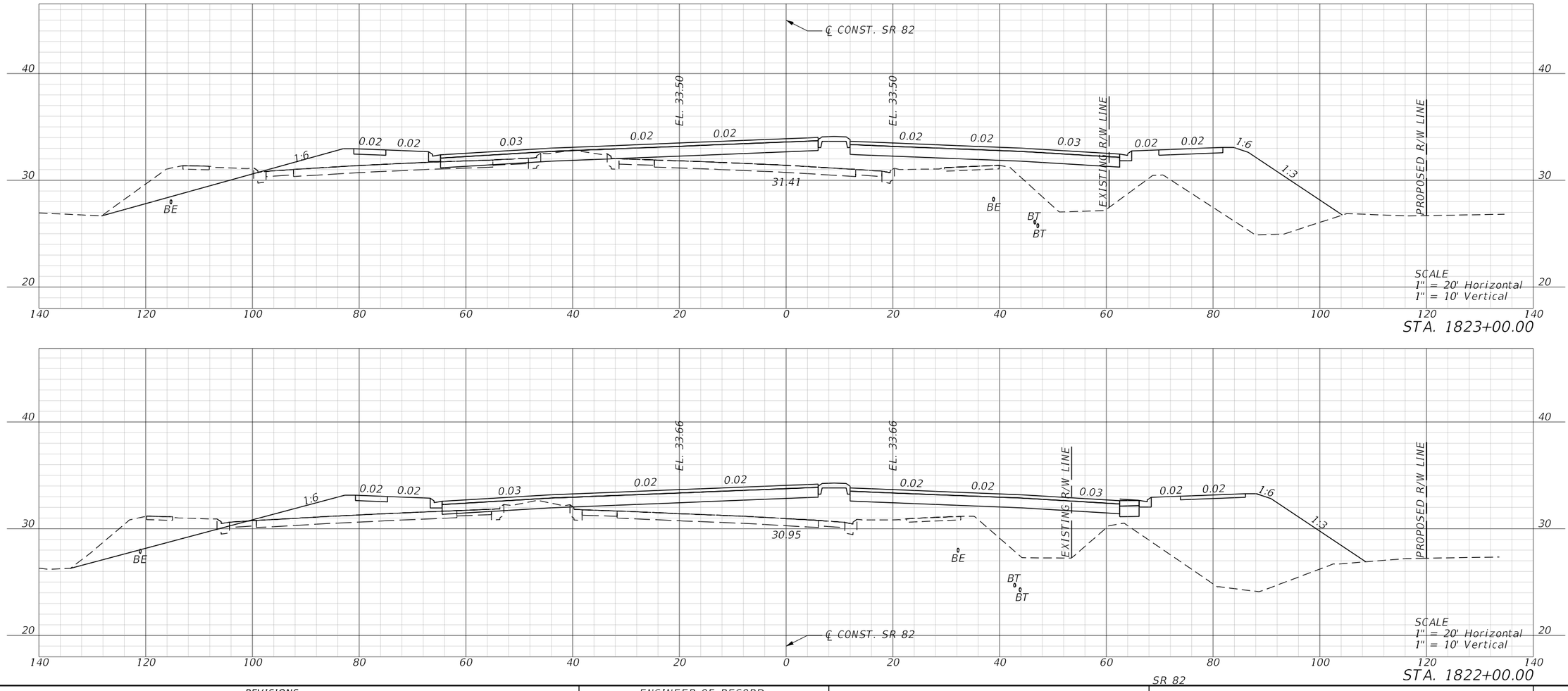

REVISIONS				ENGINEER OF RECORD	LEE COUNTY DEPARTMENT OF TRANSPORTATION			ROADWAY CROSS SECTIONS	SHEET NO.
DATE	DESCRIPTION	DATE	DESCRIPTION	MARK M. BINTZ JR., P.E. LICENSE NUMBER: 88686 KISINGER CAMPO & ASSOCIATES CORP. 13461 PARKER COMMONS BLVD, STE. 104 FORT MYERS, FL 33912	ROAD NO.	COUNTY	FINANCIAL PROJECT ID		252
					ALICO	LEE			

4/26/2023 9:40:44 AM mbintz
c:\pwworkingdir\kca-pw.bentley.com_kca-pw-01\samuel.baumley\dms39040\RDXSRD01.dgn

THE OFFICIAL RECORD OF THIS SHEET IS THE ELECTRONIC FILE DIGITALLY SIGNED AND SEALED UNDER RULE 61G15-23.004, F.A.C.

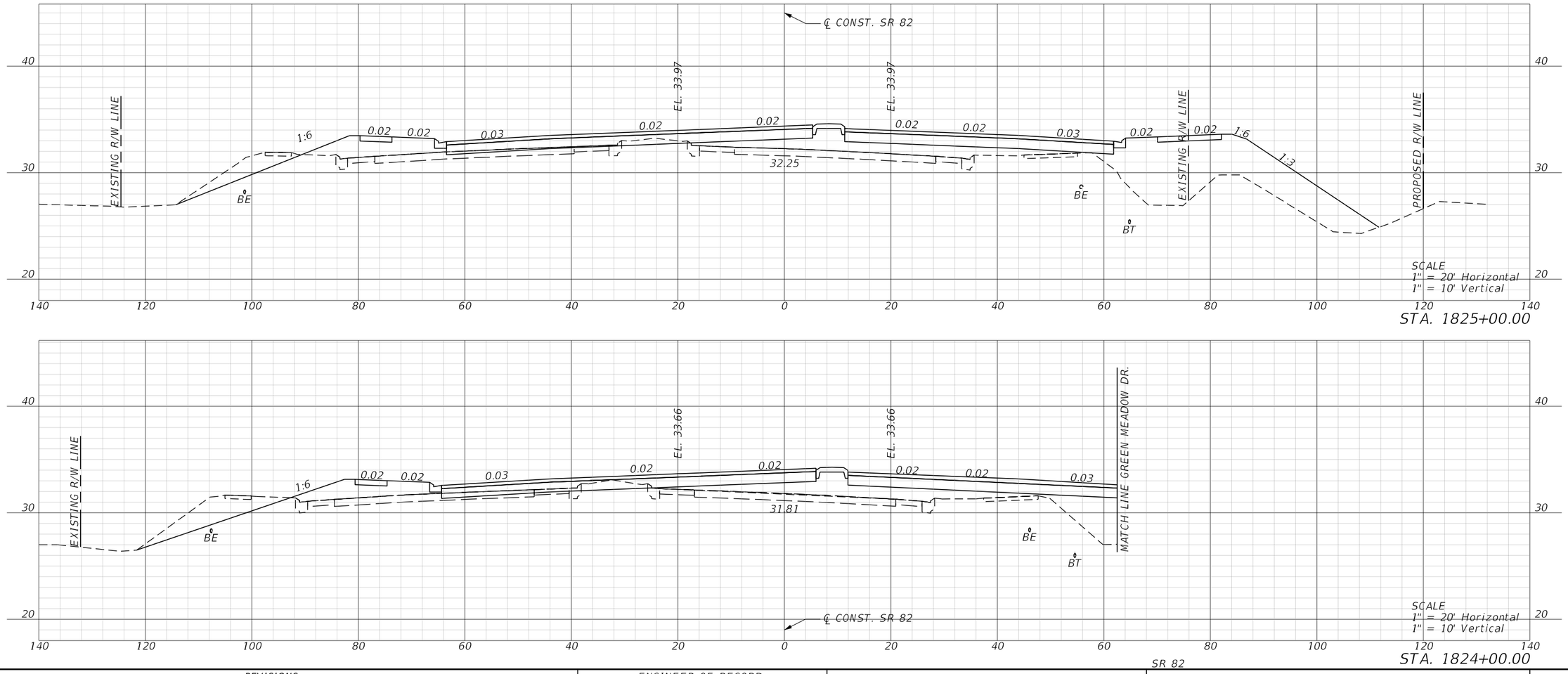

REVISIONS				ENGINEER OF RECORD	LEE COUNTY DEPARTMENT OF TRANSPORTATION			ROADWAY CROSS SECTIONS	SHEET NO.
DATE	DESCRIPTION	DATE	DESCRIPTION	MARK M. BINTZ JR., P.E. LICENSE NUMBER: 88686 KISINGER CAMPO & ASSOCIATES CORP. 13461 PARKER COMMONS BLVD, STE. 104 FORT MYERS, FL 33912	ROAD NO.	COUNTY	FINANCIAL PROJECT ID		253
					ALICO	LEE			

THE OFFICIAL RECORD OF THIS SHEET IS THE ELECTRONIC FILE DIGITALLY SIGNED AND SEALED UNDER RULE 61G15-23.004, F.A.C.

4/26/2023 9:40:46 AM mbintz
c:\pwworkingdir\kca-pw.bentley.com_kca-pw-01\samuel.baumley\dms39040\RDXSRD01.dgn

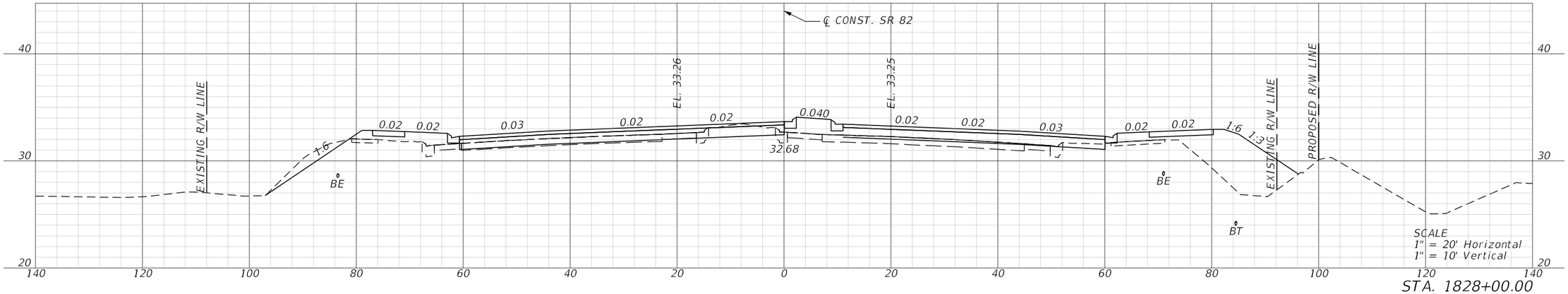

STA. 1828+00.00

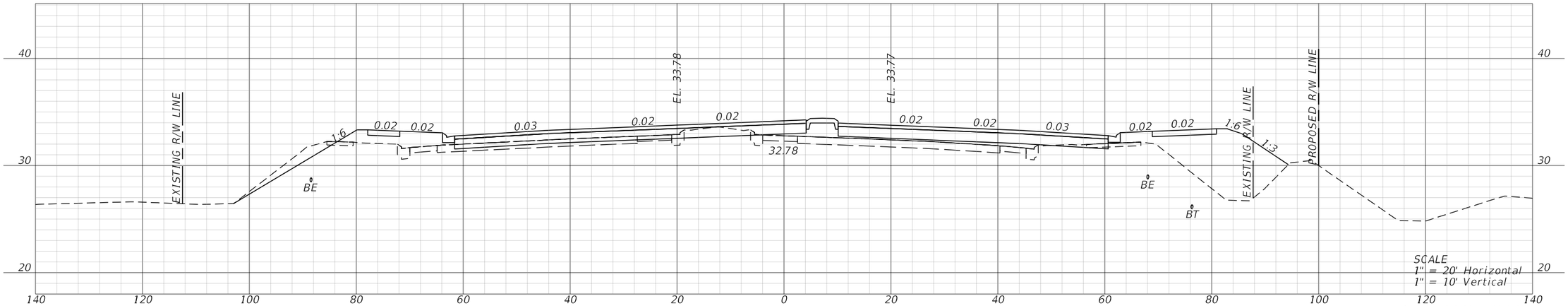

STA. 1827+00.00

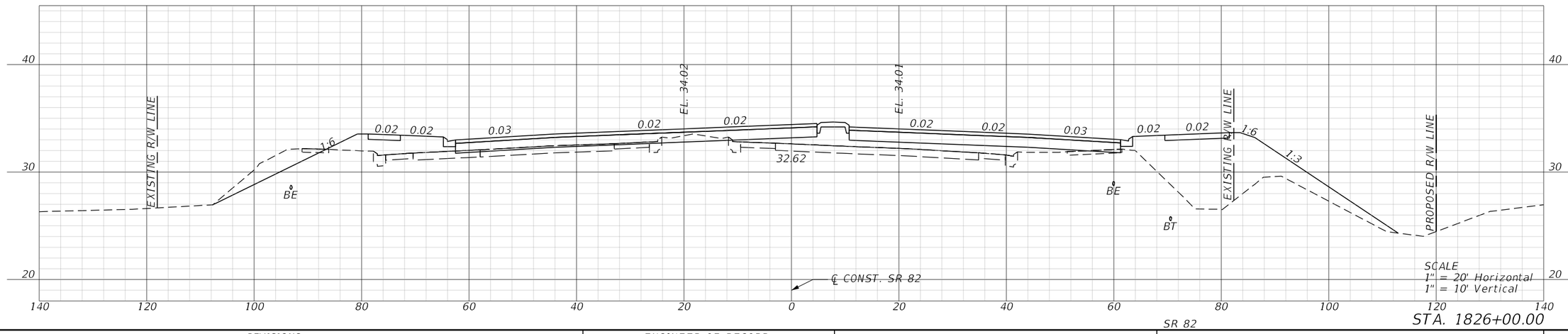

STA. 1826+00.00

REVISIONS				ENGINEER OF RECORD	LEE COUNTY DEPARTMENT OF TRANSPORTATION			ROADWAY CROSS SECTIONS	SHEET NO.
DATE	DESCRIPTION	DATE	DESCRIPTION	MARK M. BINTZ JR., P.E. LICENSE NUMBER: 88686 KISINGER CAMPO & ASSOCIATES CORP. 13461 PARKER COMMONS BLVD, STE. 104 FORT MYERS, FL 33912	ROAD NO.	COUNTY	FINANCIAL PROJECT ID		254
					ALICO	LEE			

THE OFFICIAL RECORD OF THIS SHEET IS THE ELECTRONIC FILE DIGITALLY SIGNED AND SEALED UNDER RULE 61G15-23.004, F.A.C.

4/26/2023 9:40:48 AM mbintz
c:\pwworkingdir\kca-pw.hentley.com_kca-pw-01\samuel.baumley\dms39040\RDXSRD01.dgn

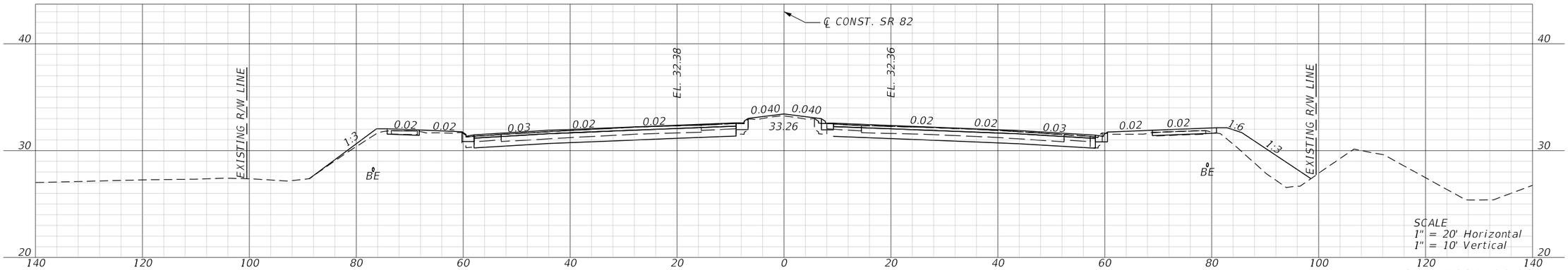

STA. 1831+00.00

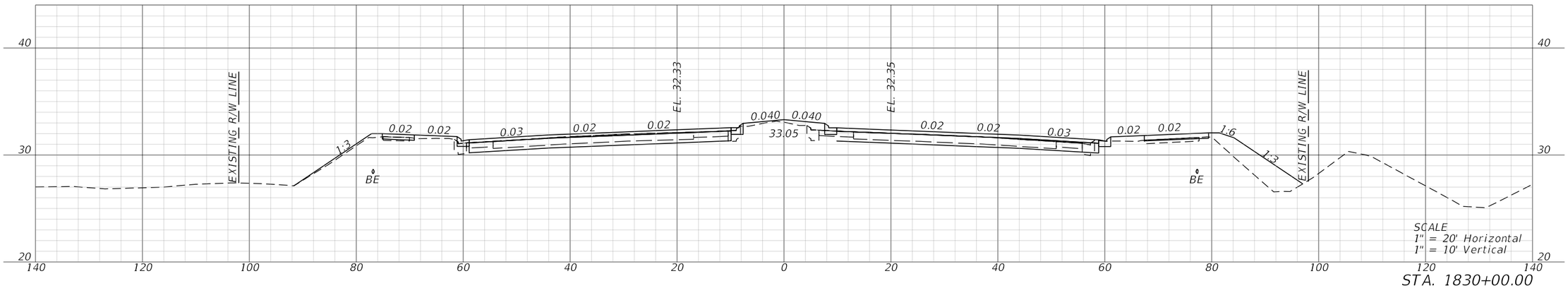

STA. 1830+00.00

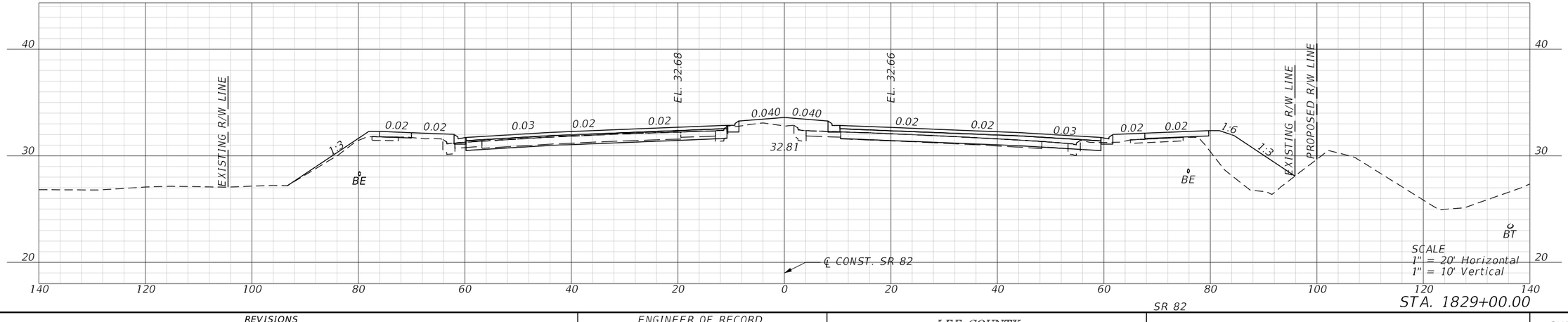

STA. 1829+00.00

REVISIONS				ENGINEER OF RECORD	LEE COUNTY DEPARTMENT OF TRANSPORTATION			ROADWAY CROSS SECTIONS	SHEET NO.
DATE	DESCRIPTION	DATE	DESCRIPTION	MARK M. BINTZ JR., P.E. LICENSE NUMBER: 88686 KISINGER CAMPO & ASSOCIATES CORP. 13461 PARKER COMMONS BLVD, STE. 104 FORT MYERS, FL 33912	ROAD NO.	COUNTY	FINANCIAL PROJECT ID		
					ALICO	LEE			255

4/26/2023 9:40:51 AM mbintz
c:\pwworkingdir\kca-pw.bentley.com_kca-pw-01\mark.bintz\dms39040\RDXSRD01.dgn

THE OFFICIAL RECORD OF THIS SHEET IS THE ELECTRONIC FILE DIGITALLY SIGNED AND SEALED UNDER RULE 61G15-23.004, F.A.C.

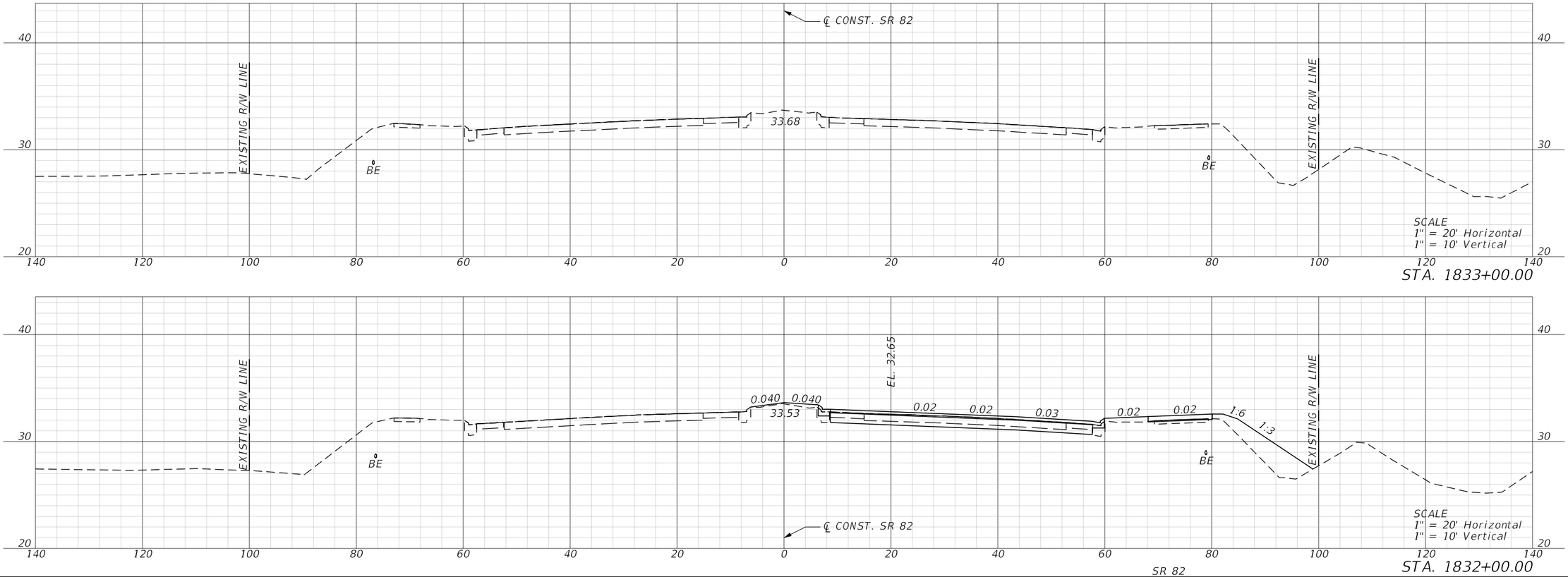

REVISIONS				ENGINEER OF RECORD	LEE COUNTY DEPARTMENT OF TRANSPORTATION			ROADWAY CROSS SECTIONS	SHEET NO.
DATE	DESCRIPTION	DATE	DESCRIPTION	MARK M. BINTZ JR., P.E. LICENSE NUMBER: 88686 KISINGER CAMPO & ASSOCIATES CORP. 13461 PARKER COMMONS BLVD, STE. 104 FORT MYERS, FL 33912	ROAD NO.	COUNTY	FINANCIAL PROJECT ID		256
					ALICO	LEE			

THE OFFICIAL RECORD OF THIS SHEET IS THE ELECTRONIC FILE DIGITALLY SIGNED AND SEALED UNDER RULE 61G15-23.004, F.A.C.

4/26/2023 9:40:52 AM mbintz
c:\pwworkingdir\kca-pw.bentley.com_kca-pw-01\mark.bintz\dms39040\RDXSRD01.dgn

END CANAL CONSTRUCTION
STA. 7033+20.68

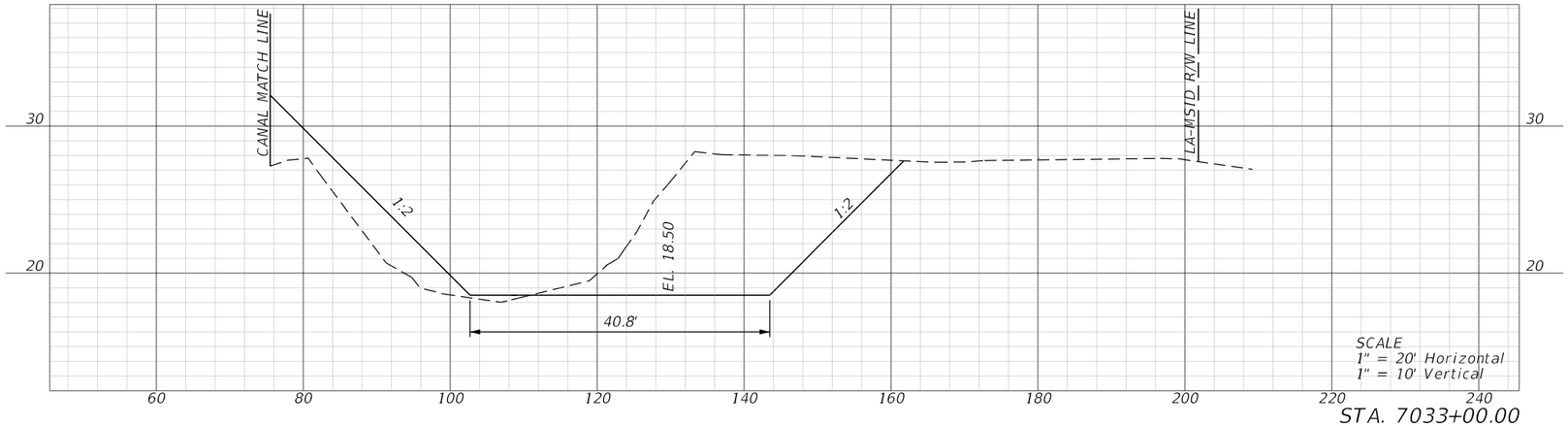

STA. 7033+00.00

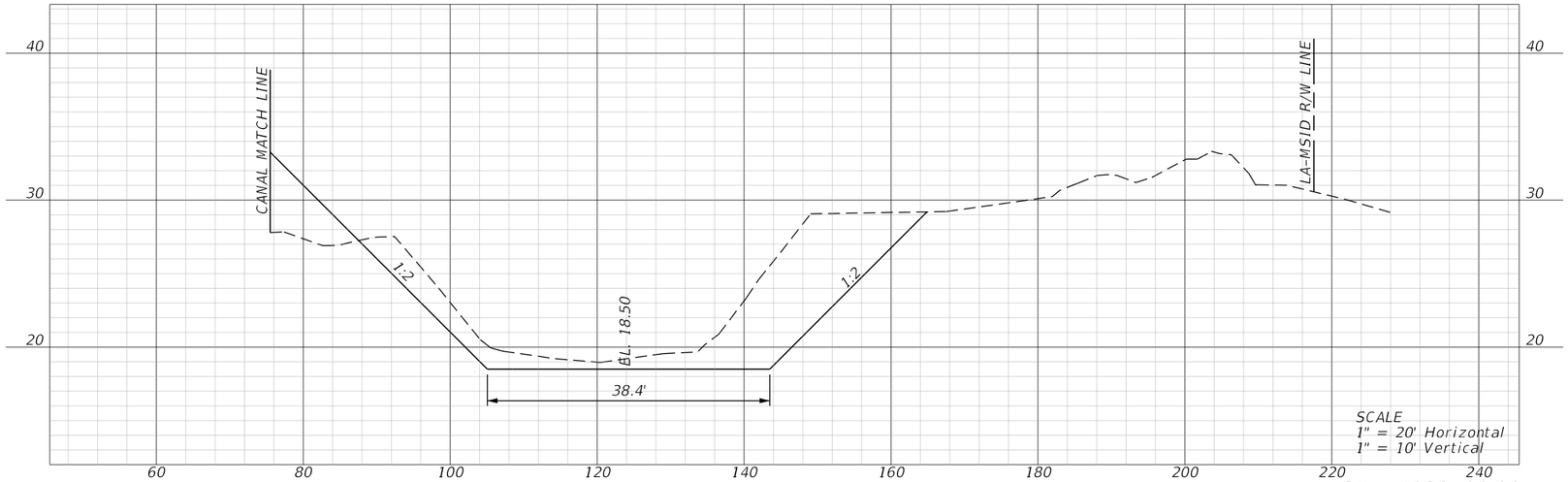

STA. 7032+00.00

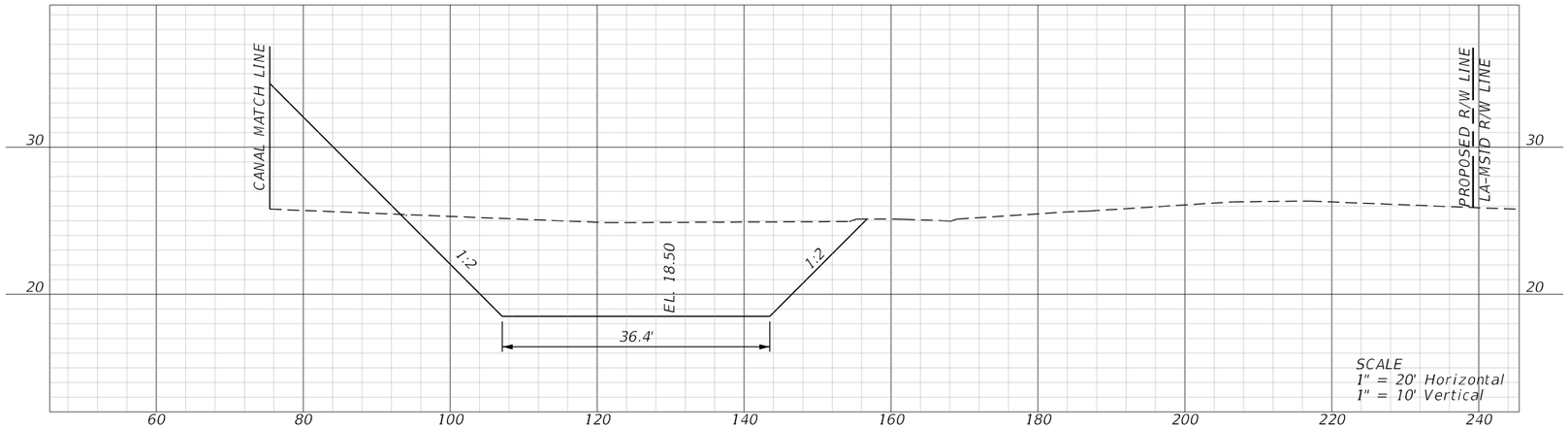

STA. 7031+20.00

BEGIN CANAL CONSTRUCTION
STA. 7030+78.91

REVISIONS				ENGINEER OF RECORD	LEE COUNTY DEPARTMENT OF TRANSPORTATION			SAILFISH CANAL CROSS SECTIONS	SHEET NO.
DATE	DESCRIPTION	DATE	DESCRIPTION	JUSTIN RICHARD CHRISTENSEN, P.E. LICENSE NUMBER: 83288 AIM ENGINEERING & SURVEYING 201 EAST KENNEDY BLVD, STE. 1800 TAMPA, FLORIDA 33602	ROAD NO.	COUNTY	FINANCIAL PROJECT ID		257
					SUNSHINE	LEE			

THE OFFICIAL RECORD OF THIS SHEET IS THE ELECTRONIC FILE DIGITALLY SIGNED AND SEALED UNDER RULE 61G15-23.004, F.A.C.

3/29/2023 1:38:50 PM jchristensen
c:\pwworkingdir\kca-pw.bentley.com_kca-pw-01\josh langford\dms39007\PDXSRD01.dgn

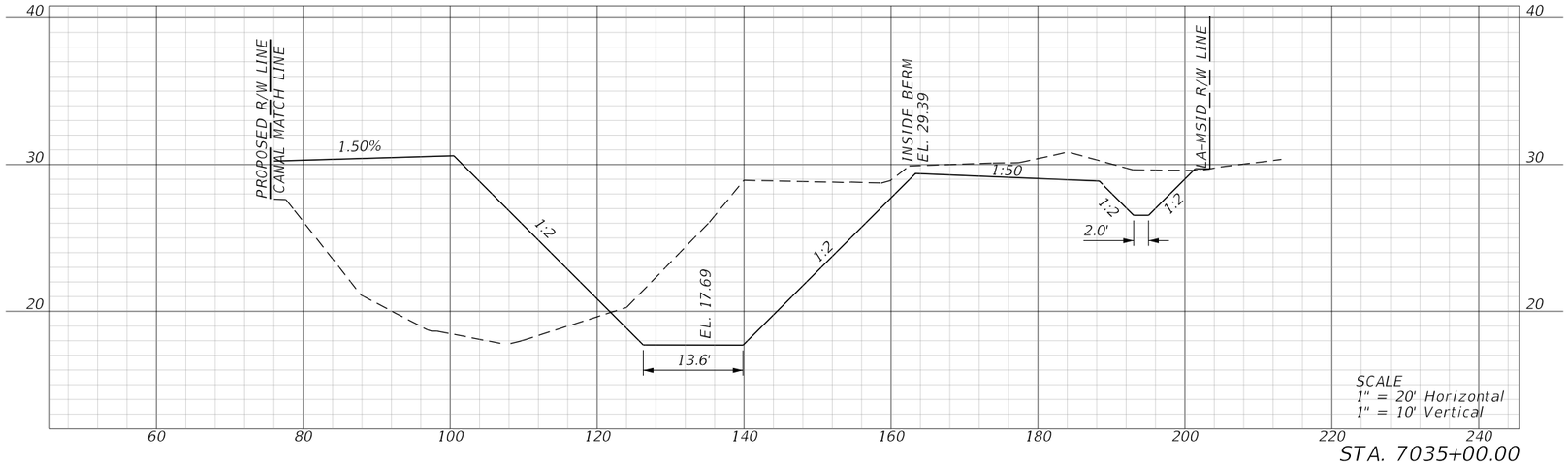

STA. 7035+00.00

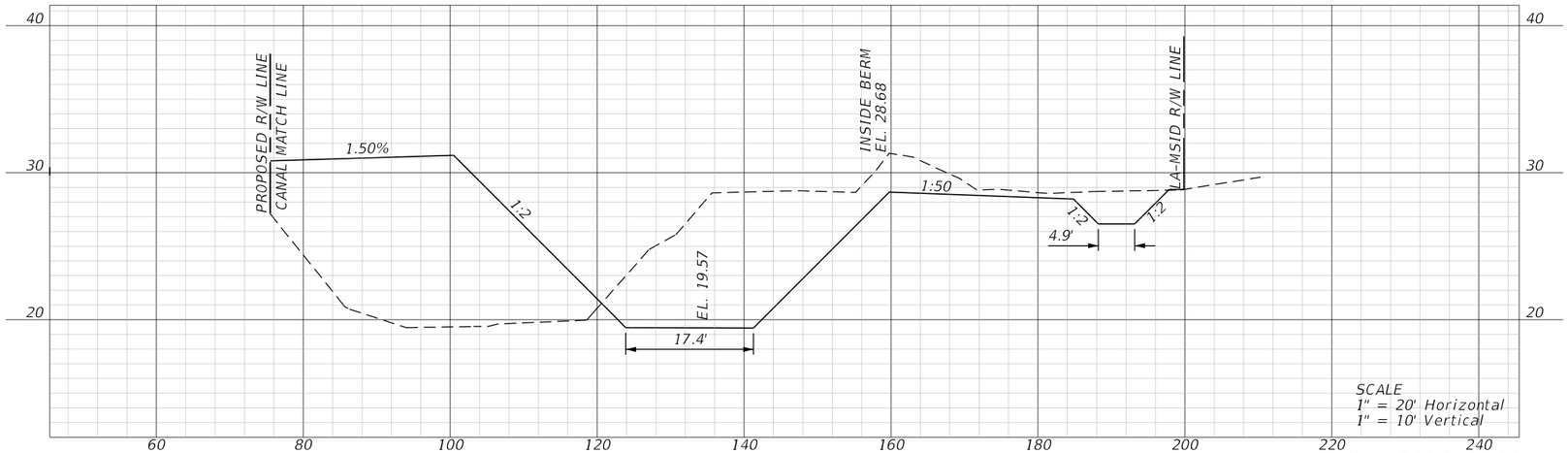

STA. 7034+40.00

BEGIN CANAL CONSTRUCTION
STA. 7033+78.55

REVISIONS				ENGINEER OF RECORD	LEE COUNTY DEPARTMENT OF TRANSPORTATION			SAILFISH CANAL CROSS SECTIONS	SHEET NO.
DATE	DESCRIPTION	DATE	DESCRIPTION	JUSTIN RICHARD CHRISTENSEN, P.E. LICENSE NUMBER: 83288 AIM ENGINEERING & SURVEYING 201 EAST KENNEDY BLVD, STE. 1800 TAMPA, FLORIDA 33602	ROAD NO.	COUNTY	FINANCIAL PROJECT ID		258
					SUNSHINE	LEE			

3/29/2023 1:38:52 PM jchristensen
c:\pwworkingdir\kcg-pw.bentley.com_kcg-pw-01\josh.langford\dms39007\PDX5RD01.dgn

THE OFFICIAL RECORD OF THIS SHEET IS THE ELECTRONIC FILE DIGITALLY SIGNED AND SEALED UNDER RULE 61G15-23.004, F.A.C.

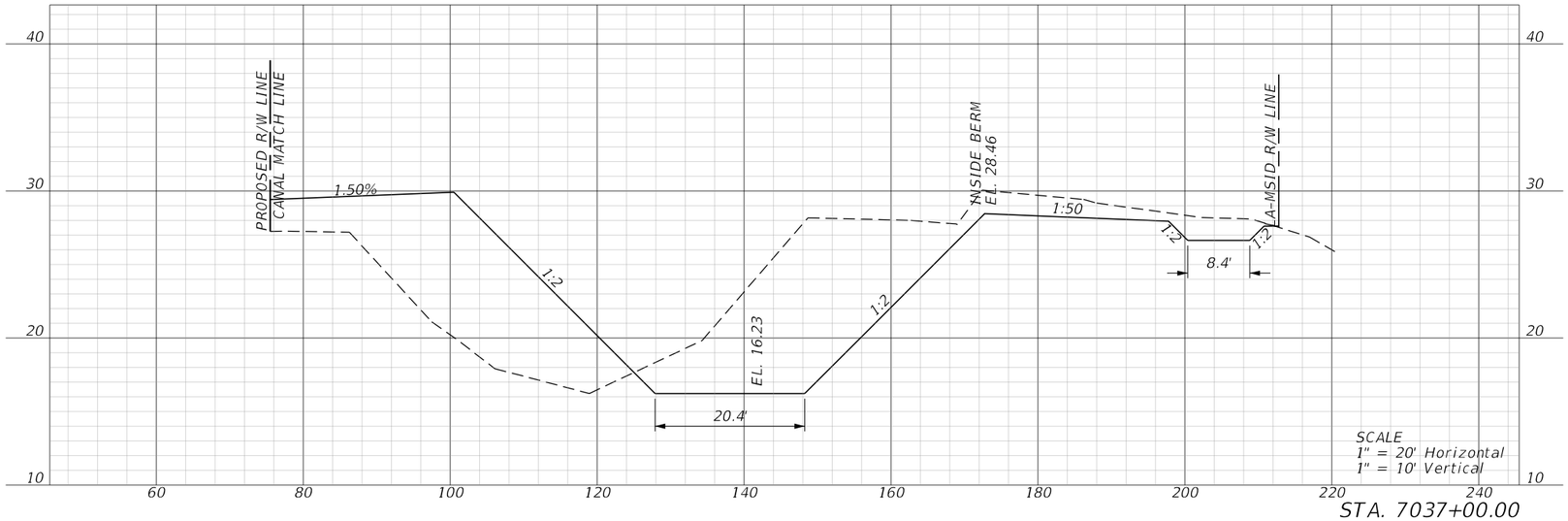

STA. 7037+00.00

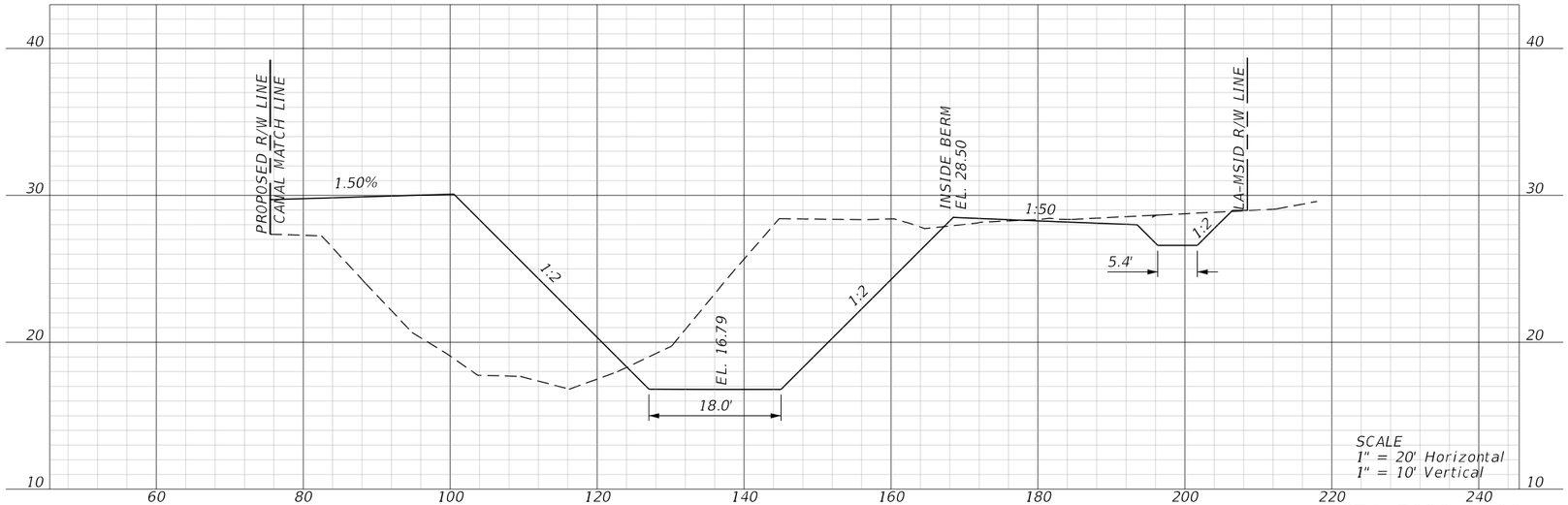

STA. 7036+00.00

REVISIONS				ENGINEER OF RECORD	LEE COUNTY DEPARTMENT OF TRANSPORTATION			SAILFISH CANAL CROSS SECTIONS	SHEET NO.
DATE	DESCRIPTION	DATE	DESCRIPTION	JUSTIN RICHARD CHRISTENSEN, P.E. LICENSE NUMBER: 83288 AIM ENGINEERING & SURVEYING 201 EAST KENNEDY BLVD, STE. 1800 TAMPA, FLORIDA 33602	ROAD NO.	COUNTY	FINANCIAL PROJECT ID		259
					SUNSHINE	LEE			

THE OFFICIAL RECORD OF THIS SHEET IS THE ELECTRONIC FILE DIGITALLY SIGNED AND SEALED UNDER RULE 61G15-23.004, F.A.C.

3/29/2023 1:38:54 PM jchristensen
c:\pwworkingdir\kca-pw.hentley.com_kca-pw-01\josh langford\dms39007\PDXSRD01.dgn

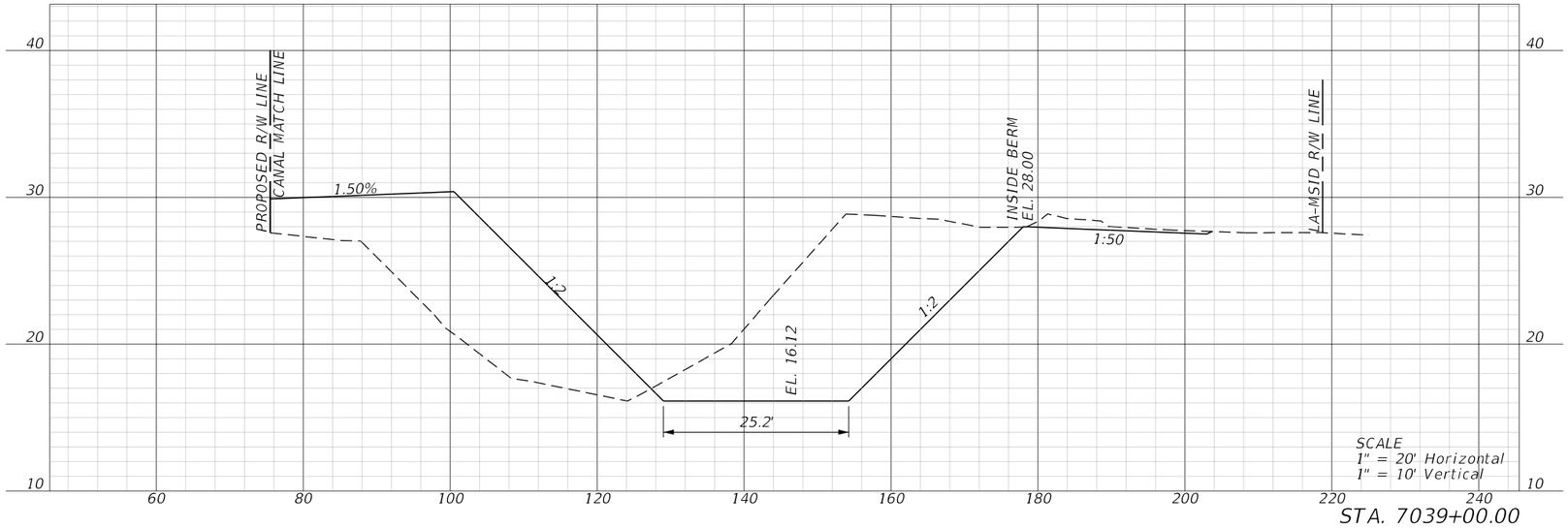

STA. 7039+00.00

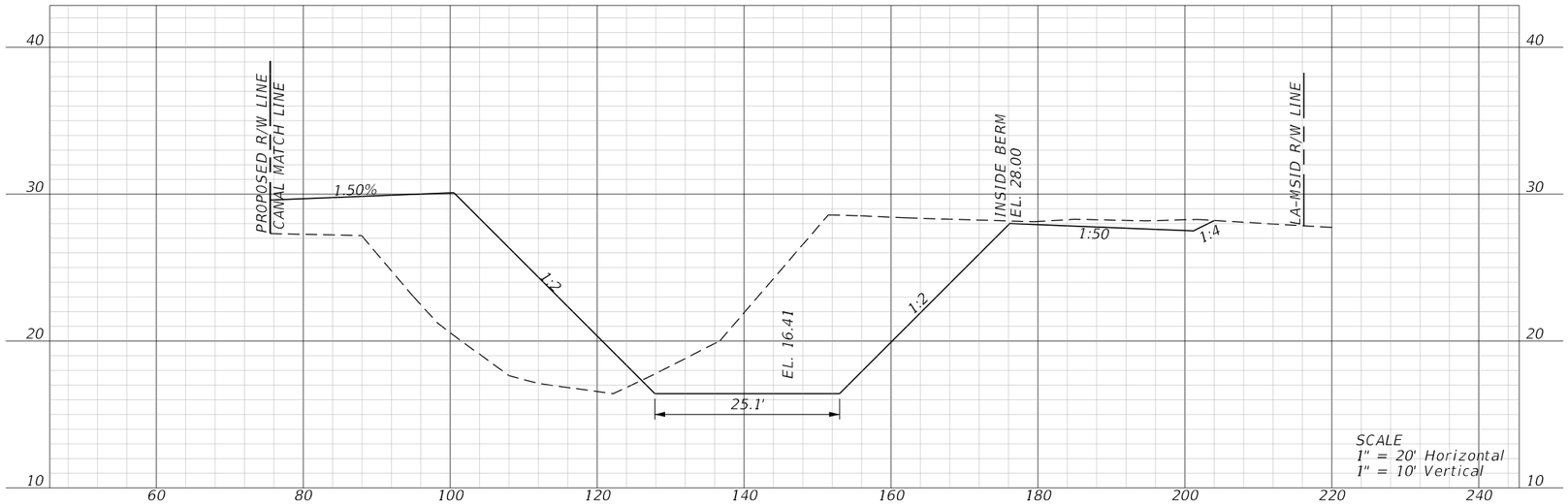

STA. 7038+00.00

REVISIONS				ENGINEER OF RECORD	LEE COUNTY DEPARTMENT OF TRANSPORTATION				SHEET NO.
DATE	DESCRIPTION	DATE	DESCRIPTION	JUSTIN RICHARD CHRISTENSEN, P.E. LICENSE NUMBER: 83288 AIM ENGINEERING & SURVEYING 201 EAST KENNEDY BLVD, STE. 1800 TAMPA, FLORIDA 33602	ROAD NO.	COUNTY	FINANCIAL PROJECT ID	SAILFISH CANAL CROSS SECTIONS	260
					SUNSHINE	LEE			

THE OFFICIAL RECORD OF THIS SHEET IS THE ELECTRONIC FILE DIGITALLY SIGNED AND SEALED UNDER RULE 61G15-23.004, F.A.C.

3/29/2023 1:38:55 PM jchristensen
c:\pwworkingdir\kca-pw.hentley.com_kca-pw-01\josh langford\dms39007\PDXSRD01.dgn

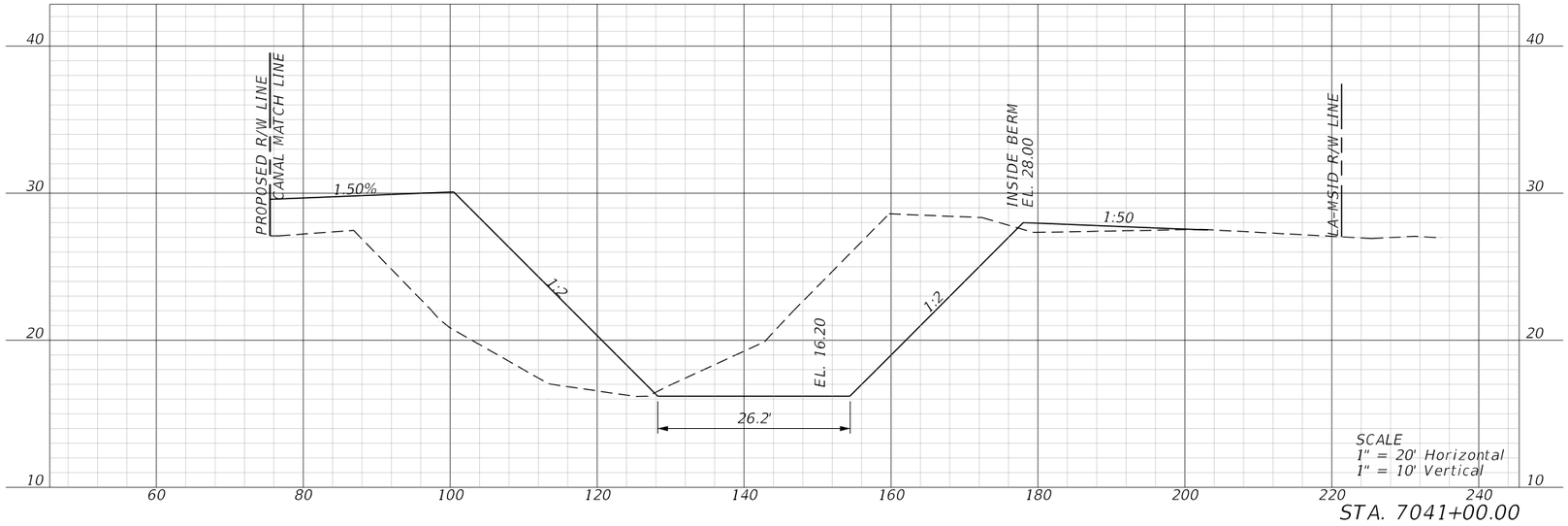

STA. 7041+00.00

SCALE
1" = 20' Horizontal
1" = 10' Vertical

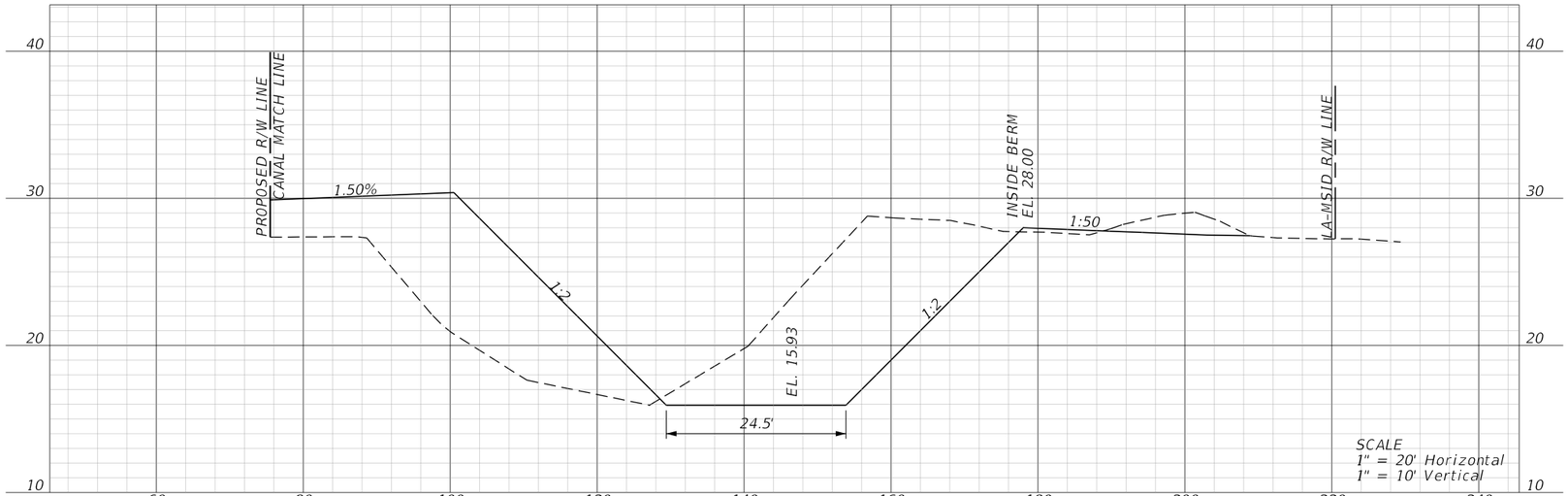

STA. 7040+00.00

SCALE
1" = 20' Horizontal
1" = 10' Vertical

REVISIONS				ENGINEER OF RECORD	LEE COUNTY DEPARTMENT OF TRANSPORTATION			SAILFISH CANAL CROSS SECTIONS	SHEET NO.
DATE	DESCRIPTION	DATE	DESCRIPTION	JUSTIN RICHARD CHRISTENSEN, P.E. LICENSE NUMBER: 83288 AIM ENGINEERING & SURVEYING 201 EAST KENNEDY BLVD, STE. 1800 TAMPA, FLORIDA 33602	ROAD NO.	COUNTY	FINANCIAL PROJECT ID		261
					SUNSHINE	LEE			

3/29/2023 1:38:57 PM jchristensen
c:\pwworkingdir\kca-pw.hentley.com_kca-pw-01\josh langford\dms39007\PDXSRD01.dgn

THE OFFICIAL RECORD OF THIS SHEET IS THE ELECTRONIC FILE DIGITALLY SIGNED AND SEALED UNDER RULE 61G15-23.004, F.A.C.

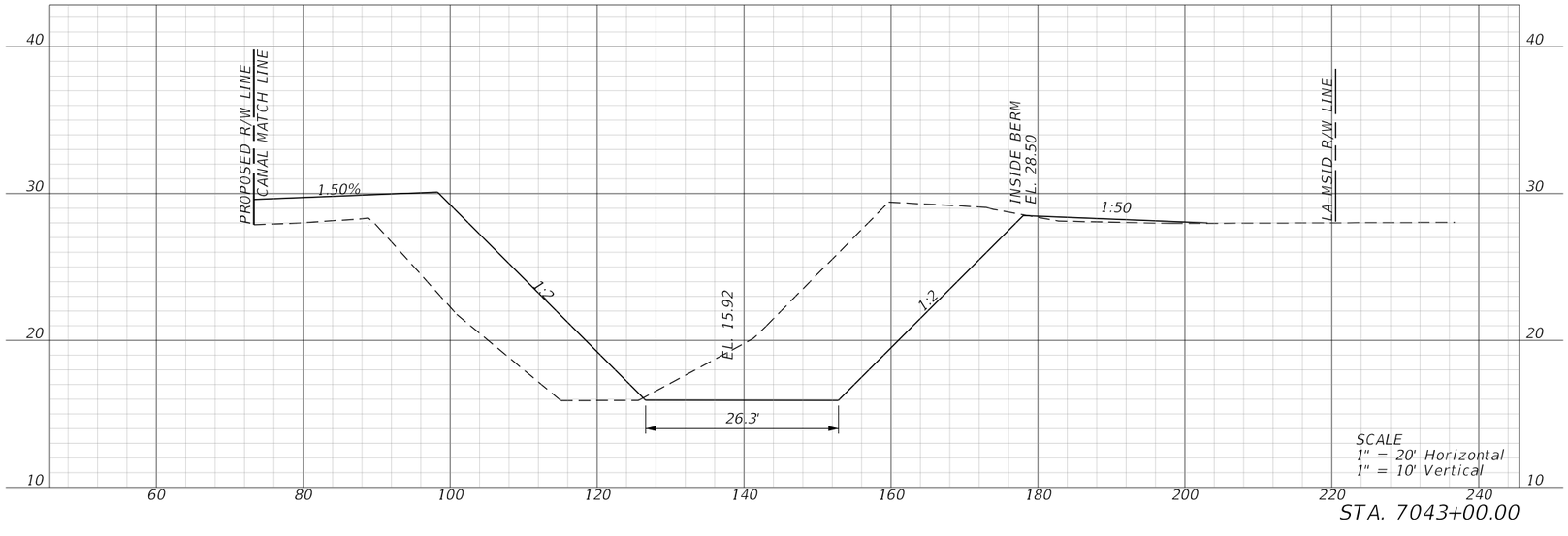

STA. 7043+00.00

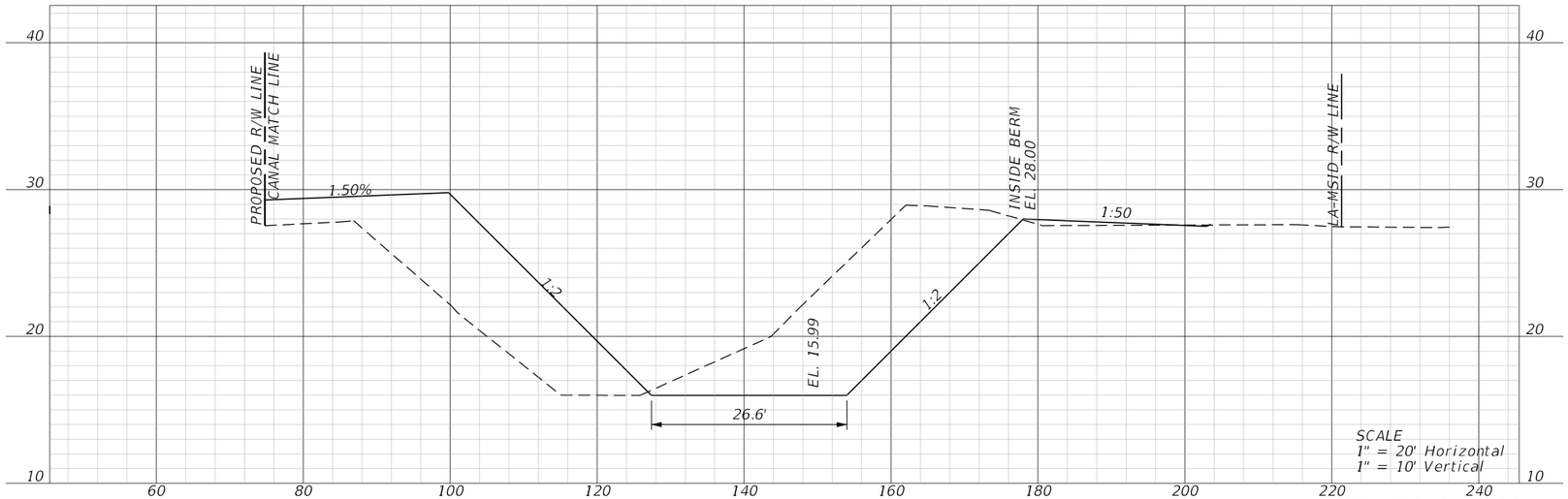

STA. 7042+00.00

REVISIONS				ENGINEER OF RECORD	LEE COUNTY DEPARTMENT OF TRANSPORTATION			SAILFISH CANAL CROSS SECTIONS	SHEET NO.
DATE	DESCRIPTION	DATE	DESCRIPTION	JUSTIN RICHARD CHRISTENSEN, P.E. LICENSE NUMBER: 83288 AIM ENGINEERING & SURVEYING 201 EAST KENNEDY BLVD, STE. 1800 TAMPA, FLORIDA 33602	ROAD NO.	COUNTY	FINANCIAL PROJECT ID		262
					SUNSHINE	LEE			

3/29/2023 1:38:59 PM jchristensen
c:\pwworkingdir\kca-pw.hentley.com_kca-pw-01\josh langford\dms39007\PDXSRD01.dgn

THE OFFICIAL RECORD OF THIS SHEET IS THE ELECTRONIC FILE DIGITALLY SIGNED AND SEALED UNDER RULE 61G15-23.004, F.A.C.

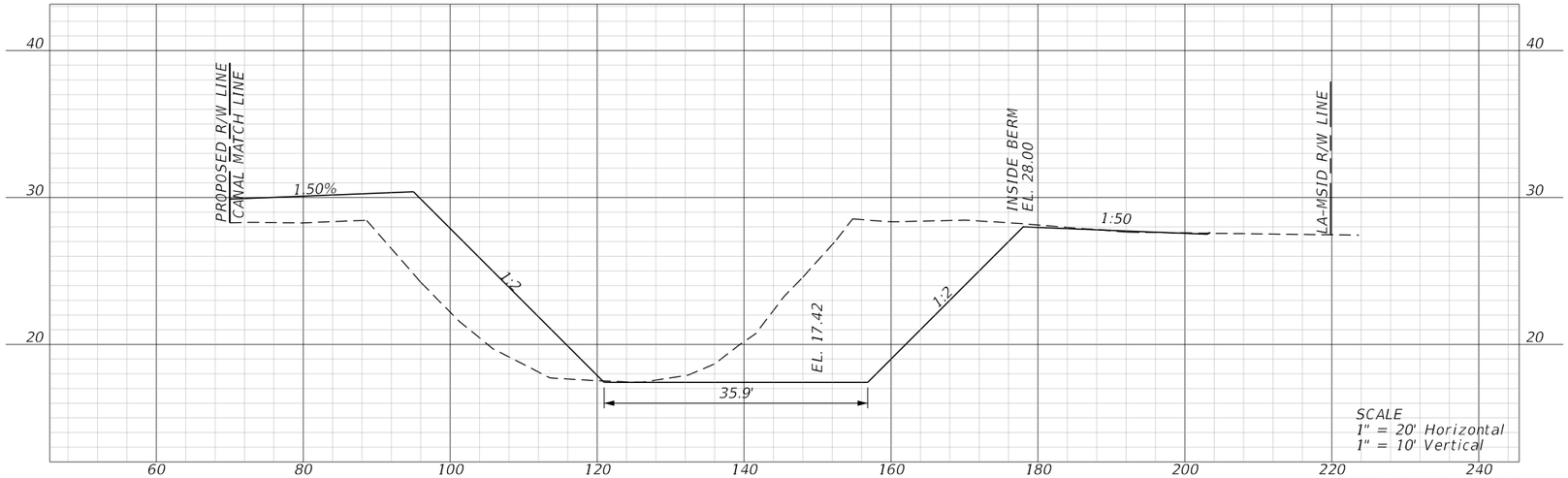

STA. 7045+00.00

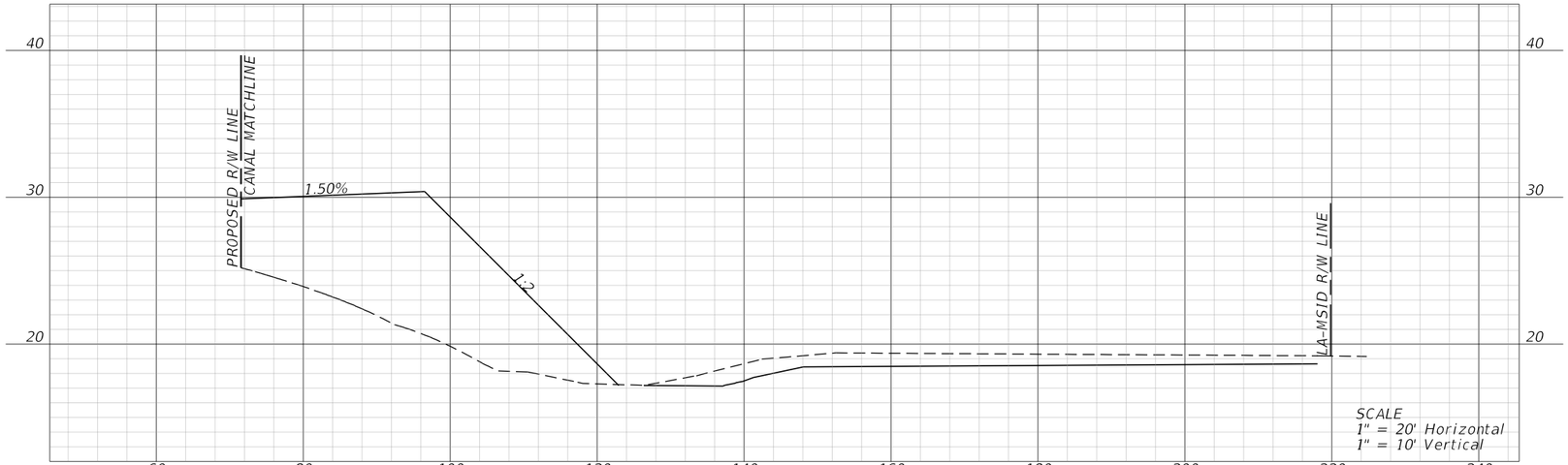

STA. 7044+00.00

REVISIONS				ENGINEER OF RECORD	LEE COUNTY DEPARTMENT OF TRANSPORTATION			SAILFISH CANAL CROSS SECTIONS	SHEET NO.
DATE	DESCRIPTION	DATE	DESCRIPTION	JUSTIN RICHARD CHRISTENSEN, P.E. LICENSE NUMBER: 83288 AIM ENGINEERING & SURVEYING 201 EAST KENNEDY BLVD, STE. 1800 TAMPA, FLORIDA 33602	ROAD NO.	COUNTY	FINANCIAL PROJECT ID		263
					SUNSHINE	LEE			

3/29/2023 1:39:01 PM jchristensen
c:\pwworkingdir\kca-pw.hentley.com_kca-pw-01\josh langford\dms39007\PDXSRD01.dgn

THE OFFICIAL RECORD OF THIS SHEET IS THE ELECTRONIC FILE DIGITALLY SIGNED AND SEALED UNDER RULE 61G15-23.004, F.A.C.

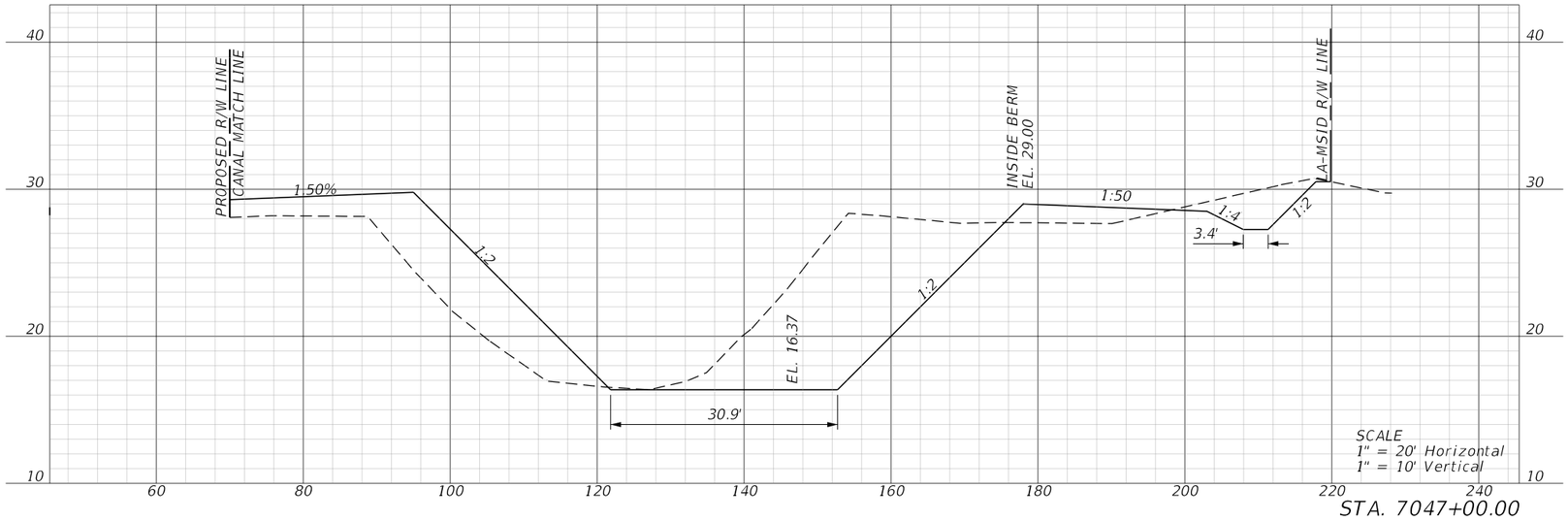

STA. 7047+00.00

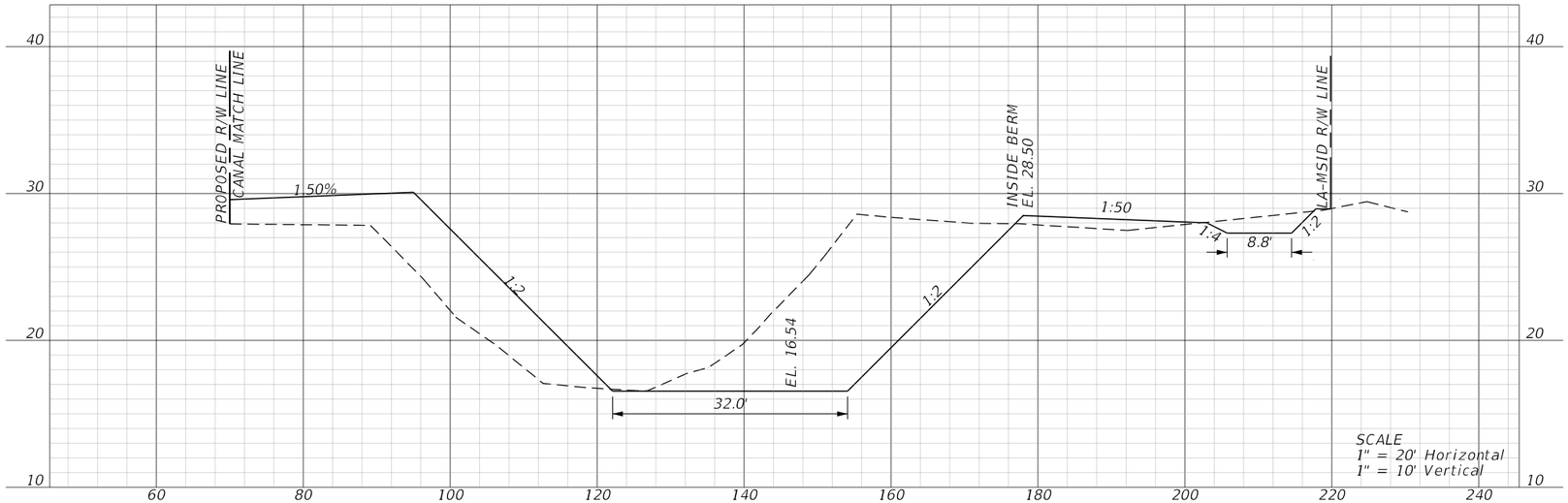

STA. 7046+00.00

REVISIONS				ENGINEER OF RECORD	LEE COUNTY DEPARTMENT OF TRANSPORTATION			SAILFISH CANAL CROSS SECTIONS	SHEET NO.
DATE	DESCRIPTION	DATE	DESCRIPTION	JUSTIN RICHARD CHRISTENSEN, P.E. LICENSE NUMBER: 83288 AIM ENGINEERING & SURVEYING 201 EAST KENNEDY BLVD, STE. 1800 TAMPA, FLORIDA 33602	ROAD NO.	COUNTY	FINANCIAL PROJECT ID		
					SUNSHINE	LEE			264

THE OFFICIAL RECORD OF THIS SHEET IS THE ELECTRONIC FILE DIGITALLY SIGNED AND SEALED UNDER RULE 61G15-23.004, F.A.C.

3/29/2023 1:39:02 PM jchristensen
c:\pwworkingdir\kca-pw.hentley.com_kca-pw-01\josh langford\dms39007\PDXSRD01.dgn

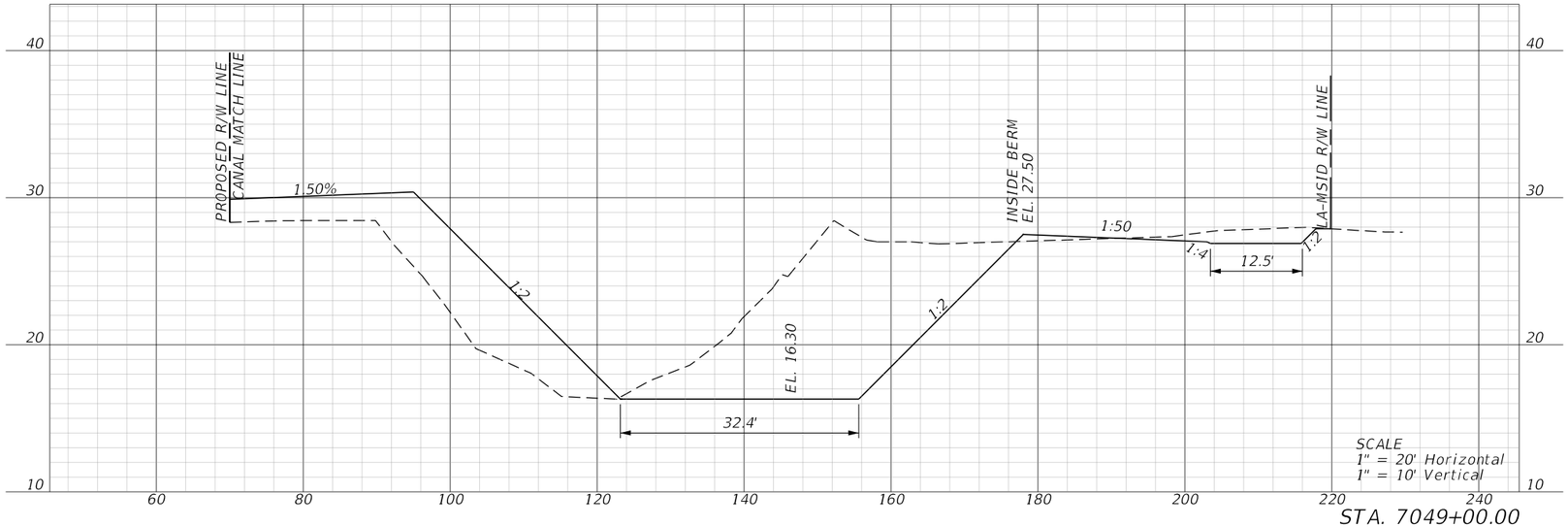

STA. 7049+00.00

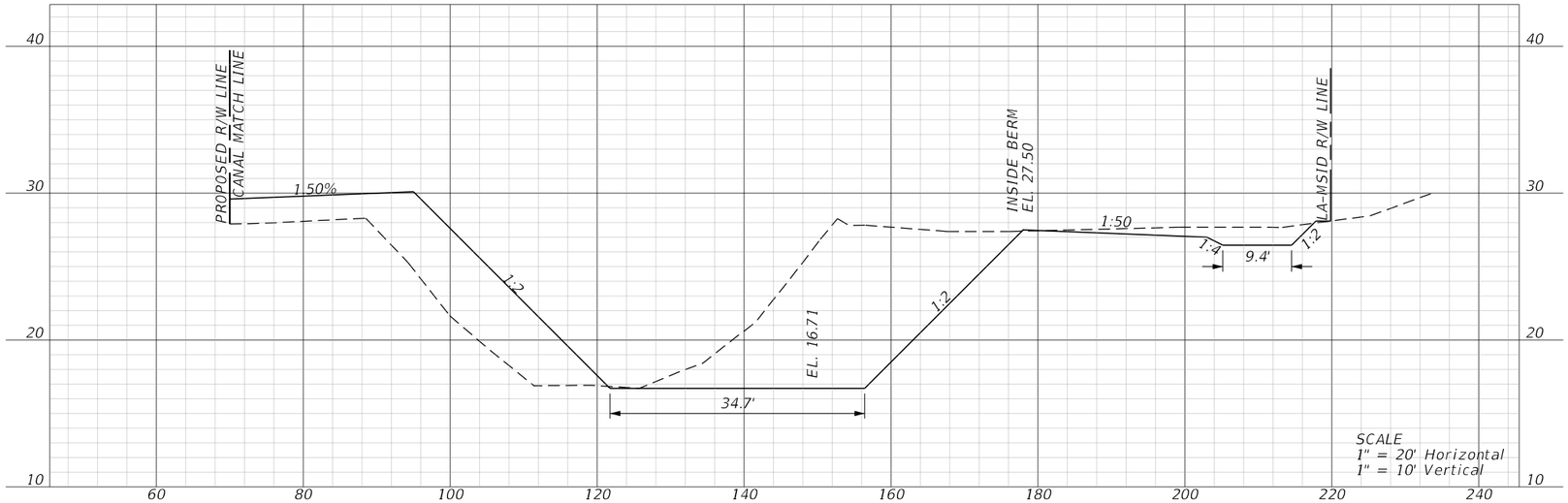

STA. 7048+00.00

REVISIONS				ENGINEER OF RECORD	LEE COUNTY DEPARTMENT OF TRANSPORTATION			SAILFISH CANAL CROSS SECTIONS	SHEET NO.
DATE	DESCRIPTION	DATE	DESCRIPTION	JUSTIN RICHARD CHRISTENSEN, P.E. LICENSE NUMBER: 83288 AIM ENGINEERING & SURVEYING 201 EAST KENNEDY BLVD, STE. 1800 TAMPA, FLORIDA 33602	ROAD NO.	COUNTY	FINANCIAL PROJECT ID		265
					SUNSHINE	LEE			

3/29/2023 1:39:04 PM jchristensen
c:\pwworkingdir\kca-pw.hentley.com_kca-pw-01\josh.langford\dms39007\PDXSRD01.dgn

THE OFFICIAL RECORD OF THIS SHEET IS THE ELECTRONIC FILE DIGITALLY SIGNED AND SEALED UNDER RULE 61G15-23.004, F.A.C.

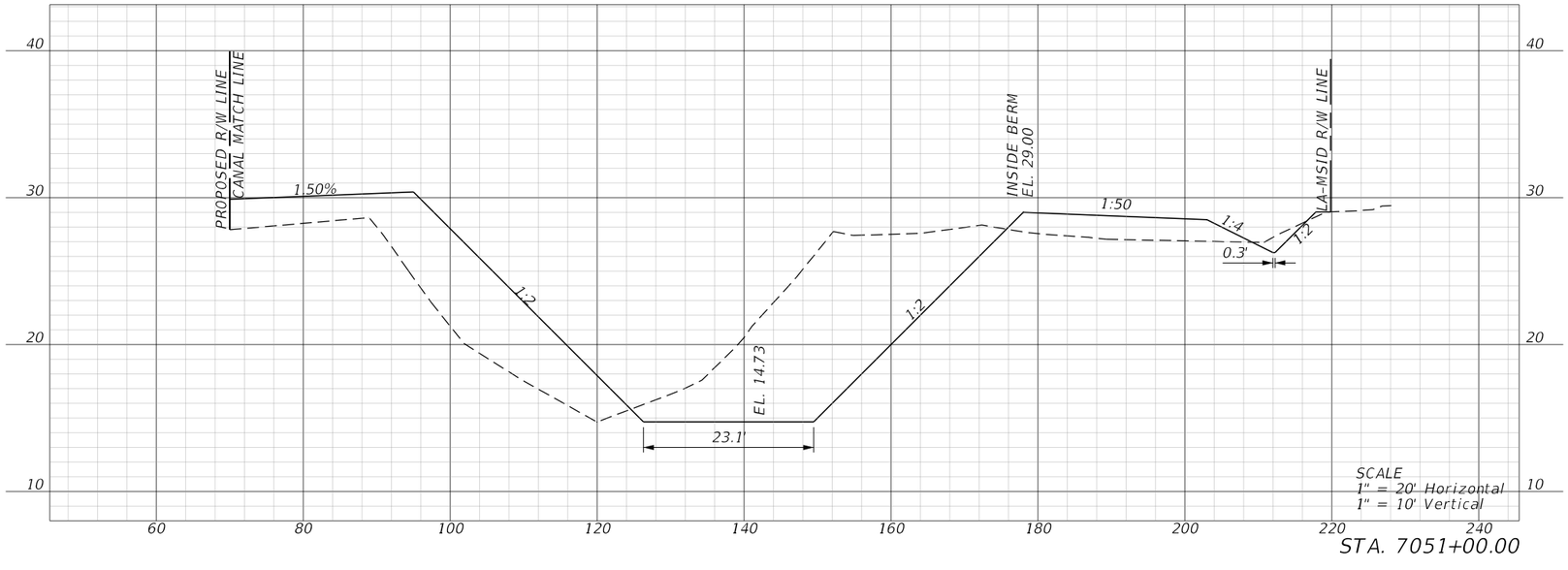

STA. 7051+00.00

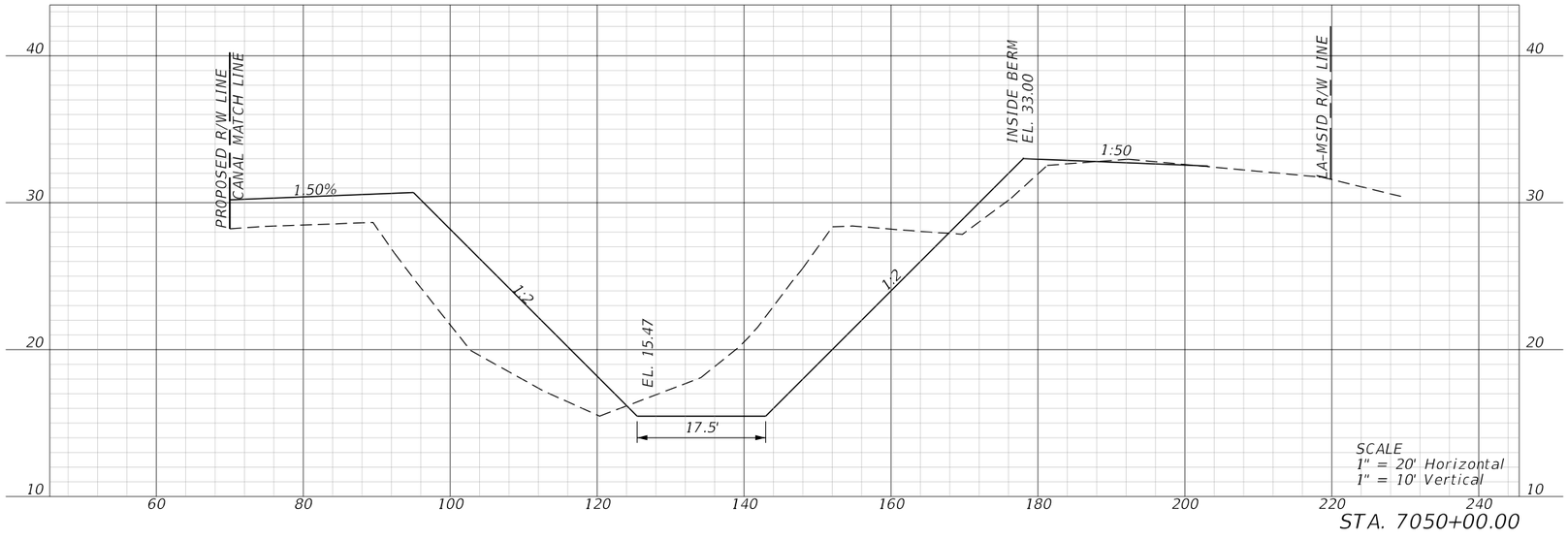

STA. 7050+00.00

REVISIONS				ENGINEER OF RECORD	LEE COUNTY DEPARTMENT OF TRANSPORTATION			SAILFISH CANAL CROSS SECTIONS	SHEET NO.
DATE	DESCRIPTION	DATE	DESCRIPTION	JUSTIN RICHARD CHRISTENSEN, P.E. LICENSE NUMBER: 83288 AIM ENGINEERING & SURVEYING 201 EAST KENNEDY BLVD, STE. 1800 TAMPA, FLORIDA 33602	ROAD NO.	COUNTY	FINANCIAL PROJECT ID		266
					SUNSHINE	LEE			

3/29/2023 1:39:06 PM jchristensen
C:\pwworkingdir\kca-pw.bentley.com_kca-pw-01\josh langford\dms39007\PDXSRD01.dgn

THE OFFICIAL RECORD OF THIS SHEET IS THE ELECTRONIC FILE DIGITALLY SIGNED AND SEALED UNDER RULE 61G15-23.004, F.A.C.

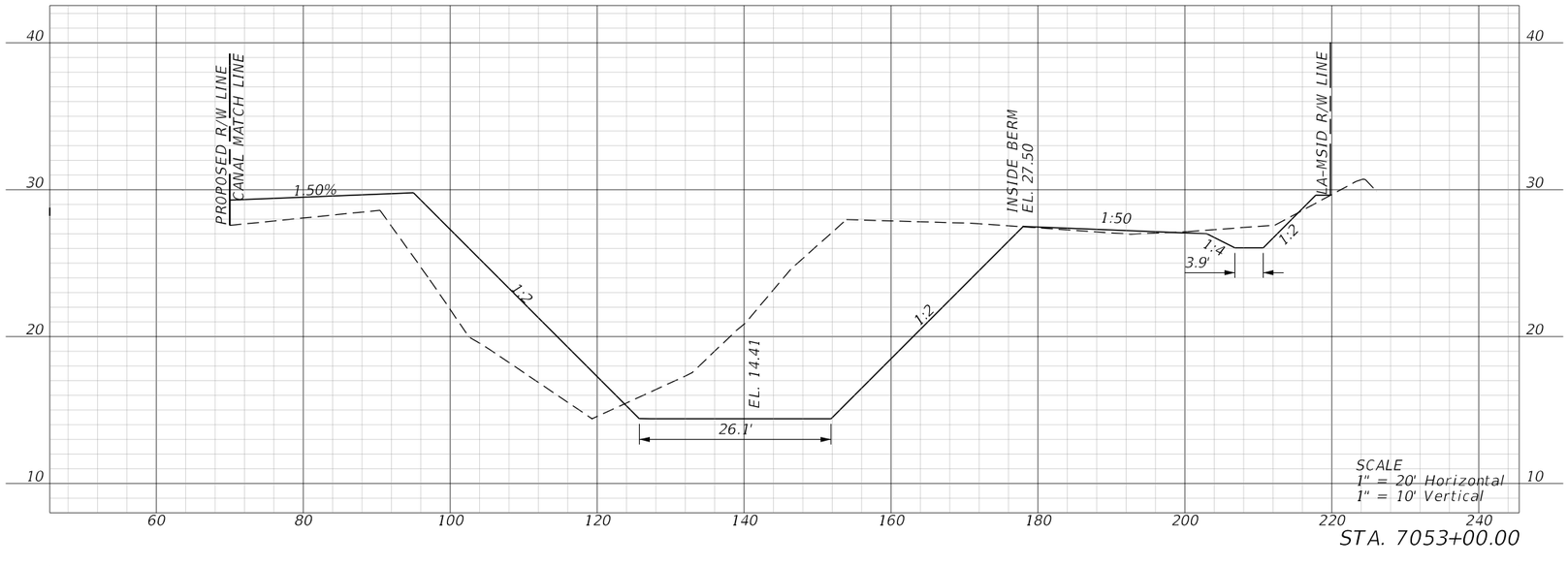

STA. 7053+00.00

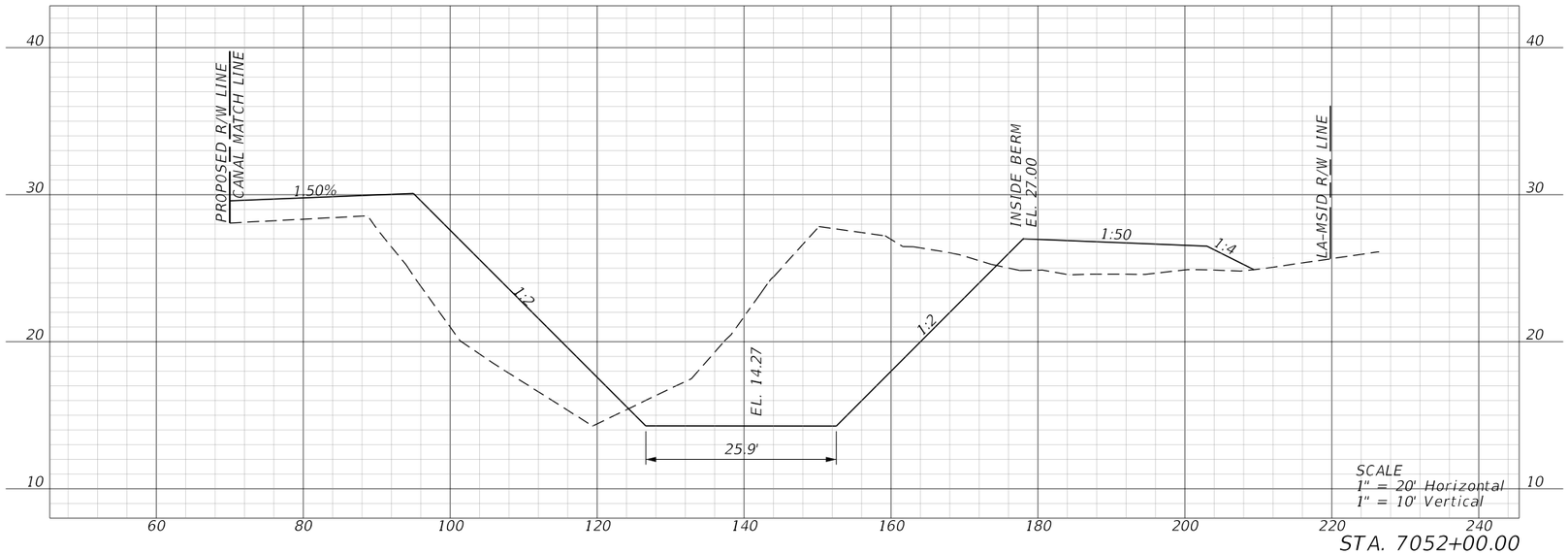

STA. 7052+00.00

REVISIONS				ENGINEER OF RECORD	LEE COUNTY DEPARTMENT OF TRANSPORTATION			SAILFISH CANAL CROSS SECTIONS	SHEET NO.
DATE	DESCRIPTION	DATE	DESCRIPTION	JUSTIN RICHARD CHRISTENSEN, P.E. LICENSE NUMBER: 83288 AIM ENGINEERING & SURVEYING 201 EAST KENNEDY BLVD, STE. 1800 TAMPA, FLORIDA 33602	ROAD NO.	COUNTY	FINANCIAL PROJECT ID		
					SUNSHINE	LEE			267

3/29/2023 1:39:08 PM jchristensen
c:\pwworkingdir\kca-pw.hentley.com_kca-pw-01\josh langford\dms39007\PDXSRD01.dgn

THE OFFICIAL RECORD OF THIS SHEET IS THE ELECTRONIC FILE DIGITALLY SIGNED AND SEALED UNDER RULE 61G15-23.004, F.A.C.

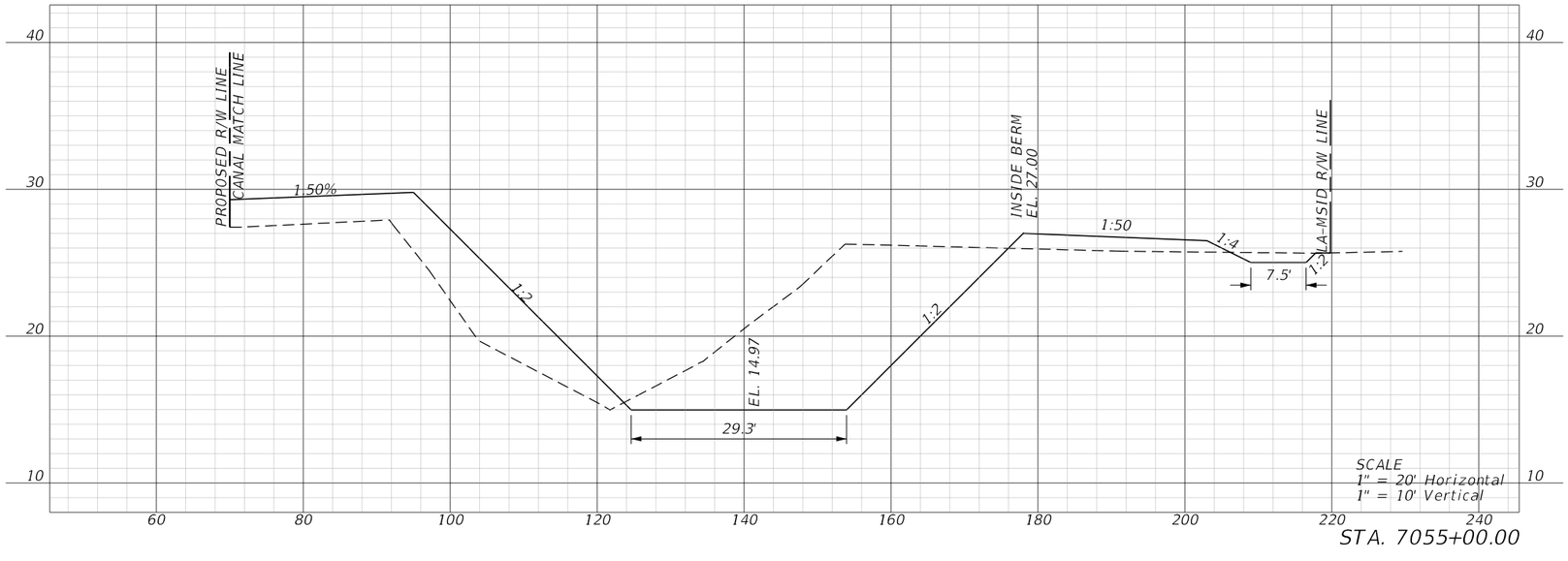

STA. 7055+00.00

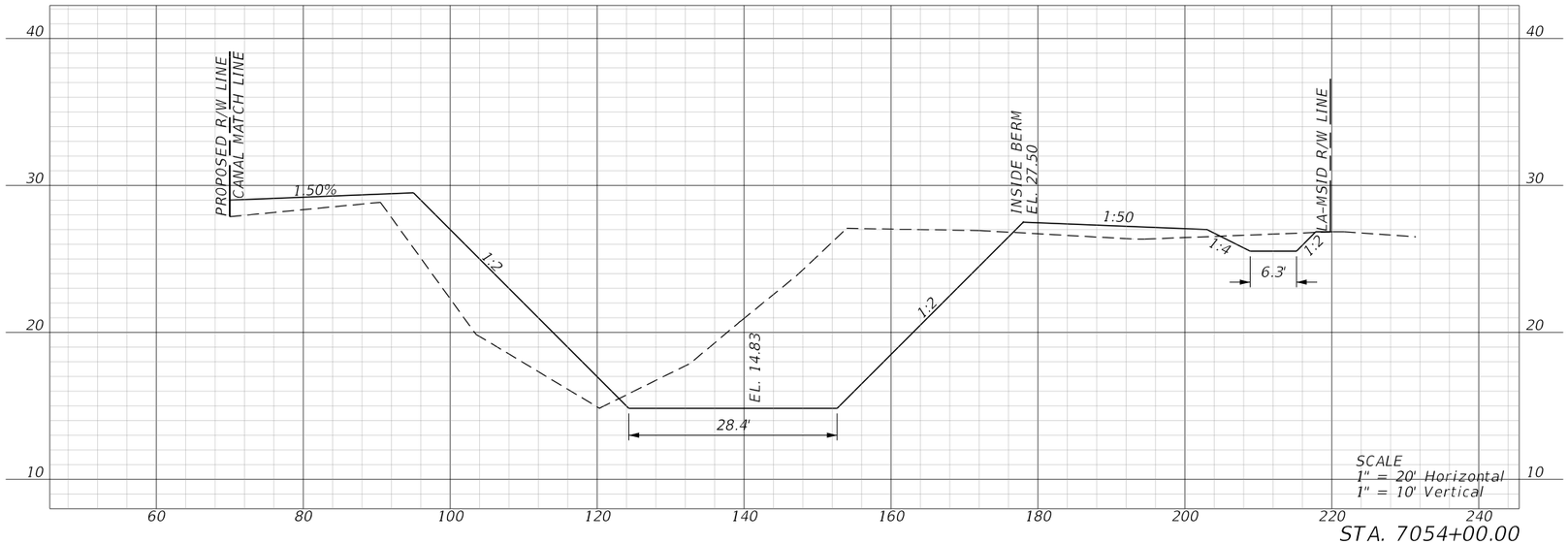

STA. 7054+00.00

REVISIONS				ENGINEER OF RECORD	LEE COUNTY DEPARTMENT OF TRANSPORTATION			SAILFISH CANAL CROSS SECTIONS	SHEET NO.
DATE	DESCRIPTION	DATE	DESCRIPTION	JUSTIN RICHARD CHRISTENSEN, P.E. LICENSE NUMBER: 83288 AIM ENGINEERING & SURVEYING 201 EAST KENNEDY BLVD, STE. 1800 TAMPA, FLORIDA 33602	ROAD NO.	COUNTY	FINANCIAL PROJECT ID		
					SUNSHINE	LEE			268

THE OFFICIAL RECORD OF THIS SHEET IS THE ELECTRONIC FILE DIGITALLY SIGNED AND SEALED UNDER RULE 61G15-23.004, F.A.C.

3/29/2023 1:39:10 PM jchristensen
c:\pwworkingdir\kca-pw.hentley.com_kca-pw-01\josh langford\dms39007\PDXSRD01.dgn

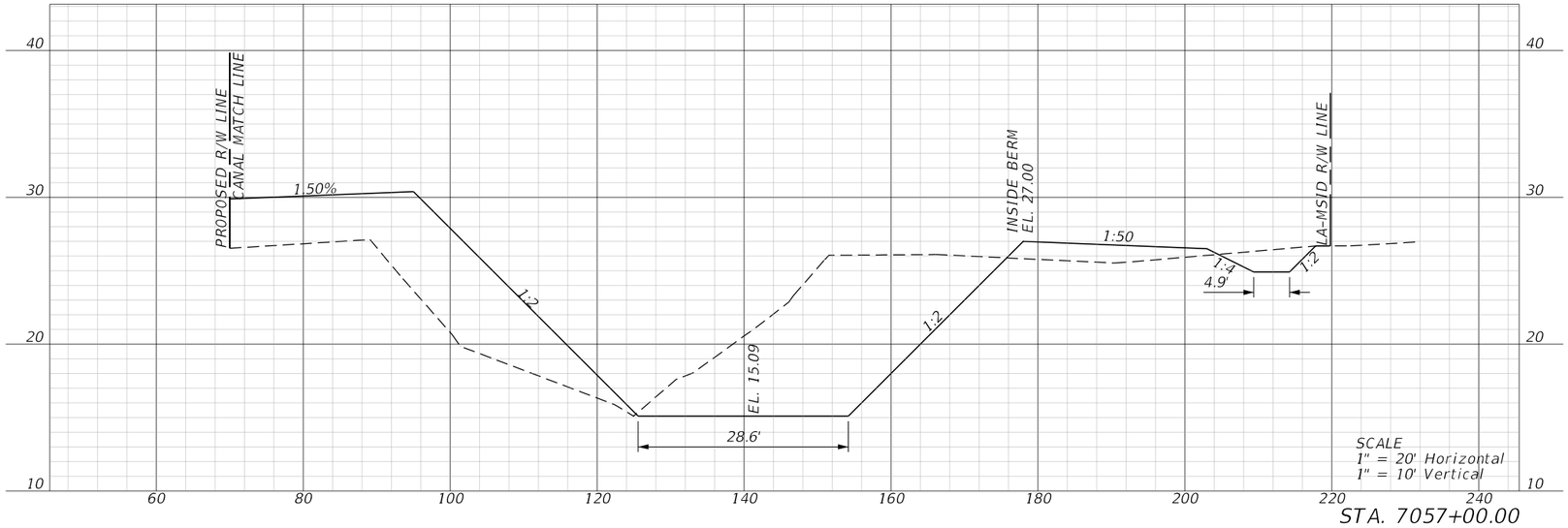

STA. 7057+00.00

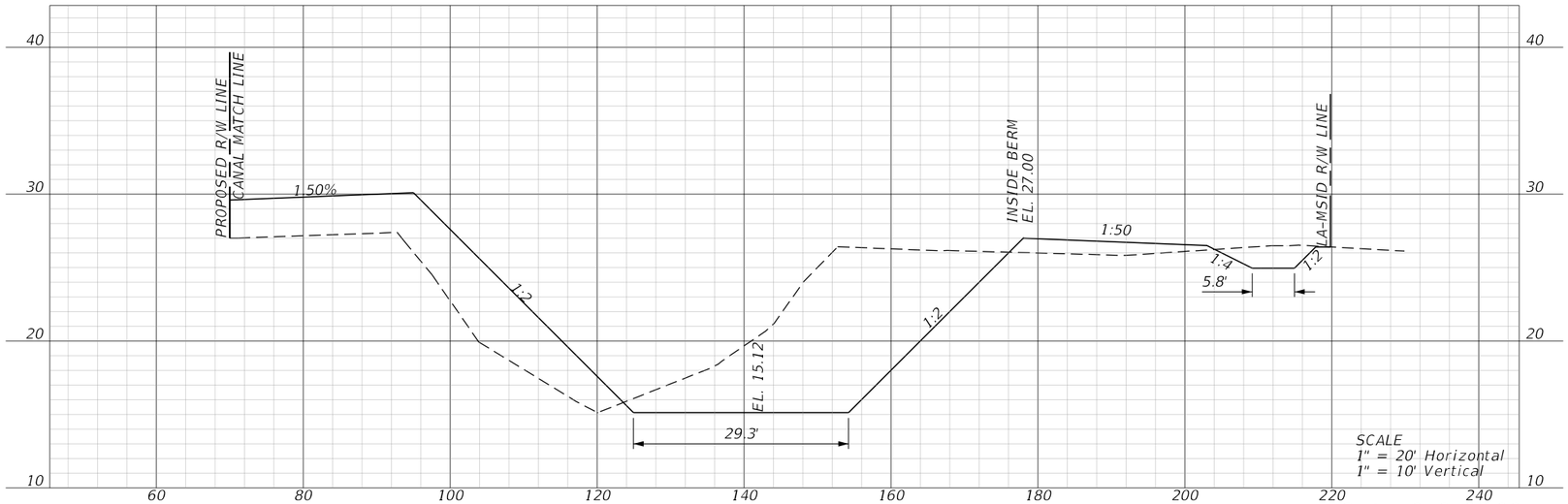

STA. 7056+00.00

REVISIONS				ENGINEER OF RECORD	LEE COUNTY DEPARTMENT OF TRANSPORTATION			SAILFISH CANAL CROSS SECTIONS	SHEET NO.
DATE	DESCRIPTION	DATE	DESCRIPTION	JUSTIN RICHARD CHRISTENSEN, P.E. LICENSE NUMBER: 83288 AIM ENGINEERING & SURVEYING 201 EAST KENNEDY BLVD, STE. 1800 TAMPA, FLORIDA 33602	ROAD NO.	COUNTY	FINANCIAL PROJECT ID		269
					SUNSHINE	LEE			

THE OFFICIAL RECORD OF THIS SHEET IS THE ELECTRONIC FILE DIGITALLY SIGNED AND SEALED UNDER RULE 61G15-23.004, F.A.C.

3/29/2023 1:39:12 PM jchristensen
c:\pwworkingdir\kca-pw.hentley.com_kca-pw-01\josh langford\dms39007\PDXSRD01.dgn

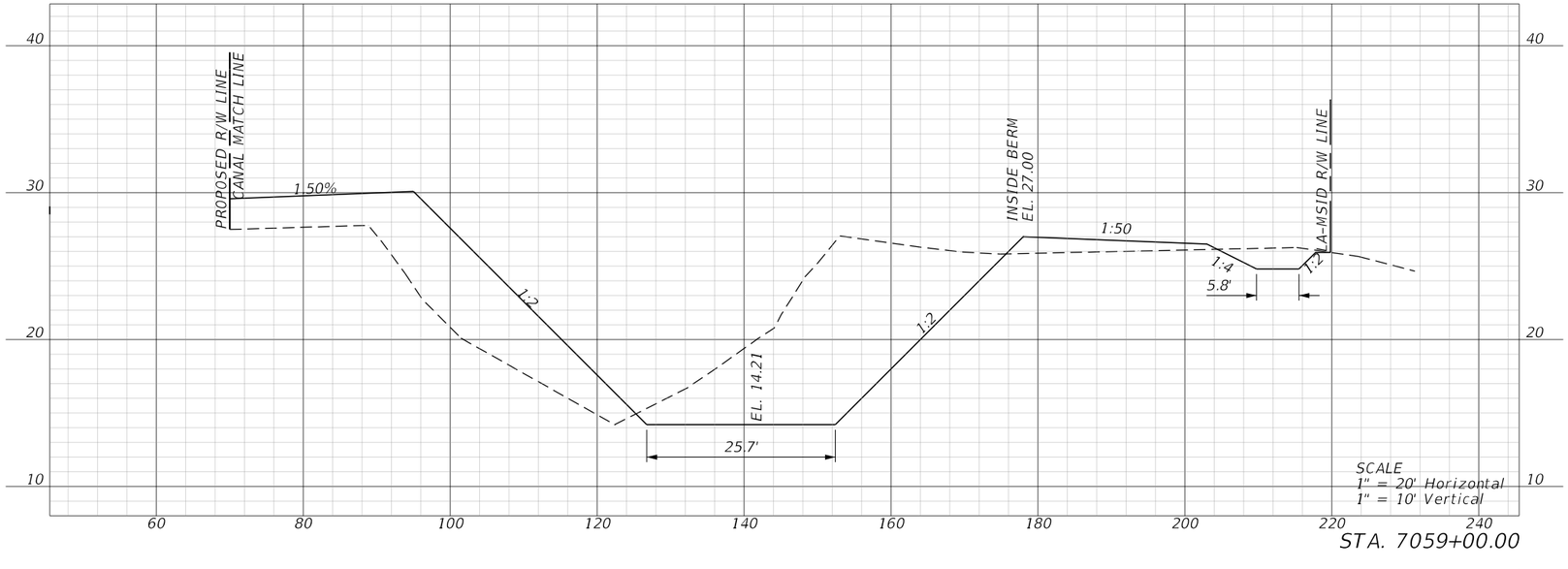

STA. 7059+00.00

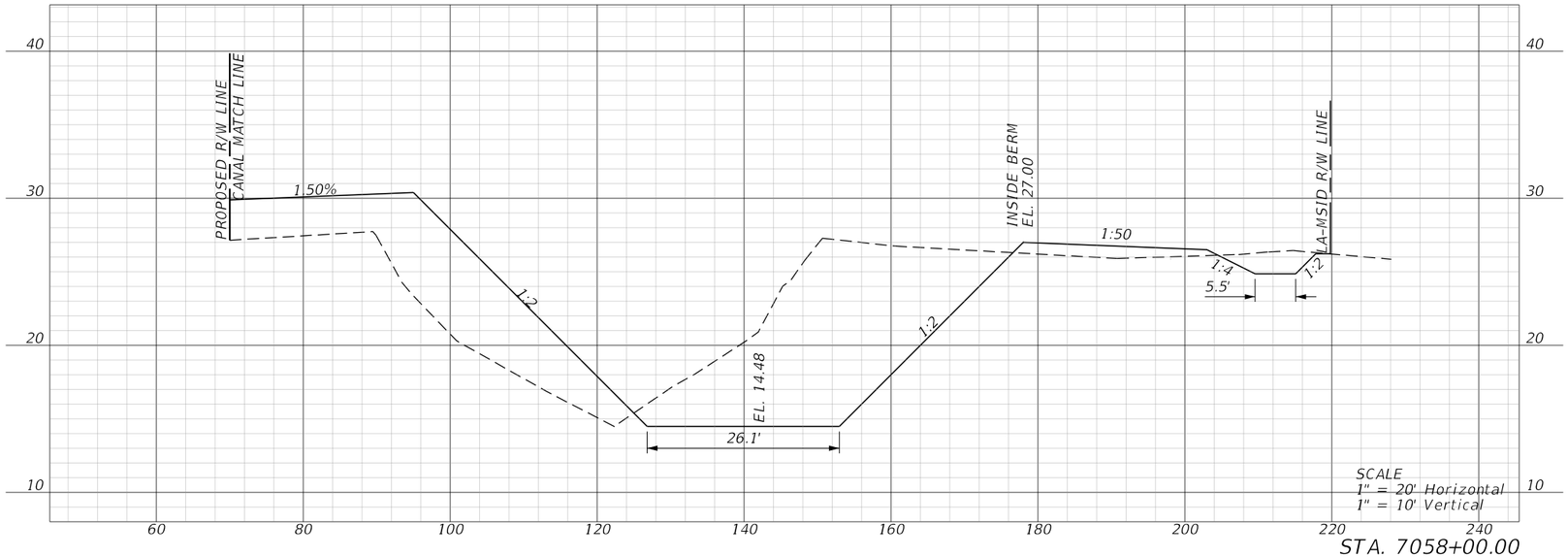

STA. 7058+00.00

REVISIONS				ENGINEER OF RECORD	LEE COUNTY DEPARTMENT OF TRANSPORTATION			SAILFISH CANAL CROSS SECTIONS	SHEET NO.
DATE	DESCRIPTION	DATE	DESCRIPTION	JUSTIN RICHARD CHRISTENSEN, P.E. LICENSE NUMBER: 83288 AIM ENGINEERING & SURVEYING 201 EAST KENNEDY BLVD, STE. 1800 TAMPA, FLORIDA 33602	ROAD NO.	COUNTY	FINANCIAL PROJECT ID		
					SUNSHINE	LEE			270

3/29/2023 1:39:13 PM jchristensen
c:\pwworkingdir\kca-pw.hentley.com_kca-pw-01\josh langford\dms39007\PDXSRD01.dgn

THE OFFICIAL RECORD OF THIS SHEET IS THE ELECTRONIC FILE DIGITALLY SIGNED AND SEALED UNDER RULE 61G15-23.004, F.A.C.

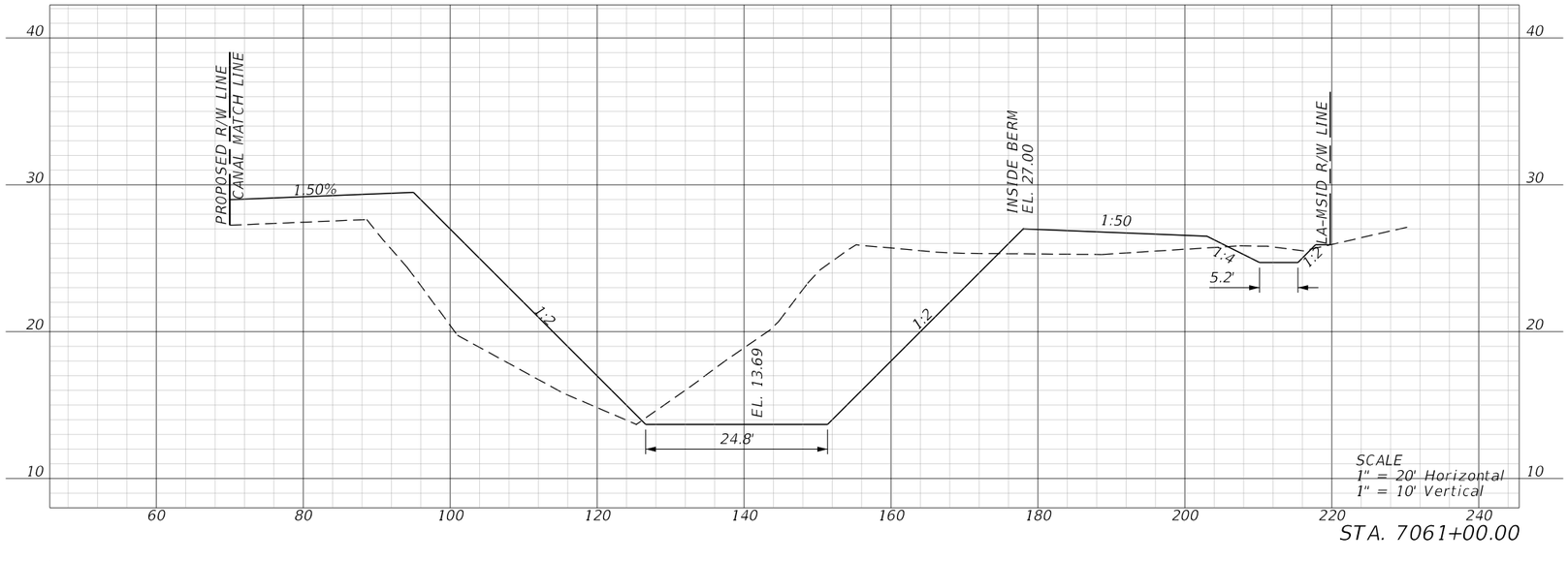

STA. 7061+00.00

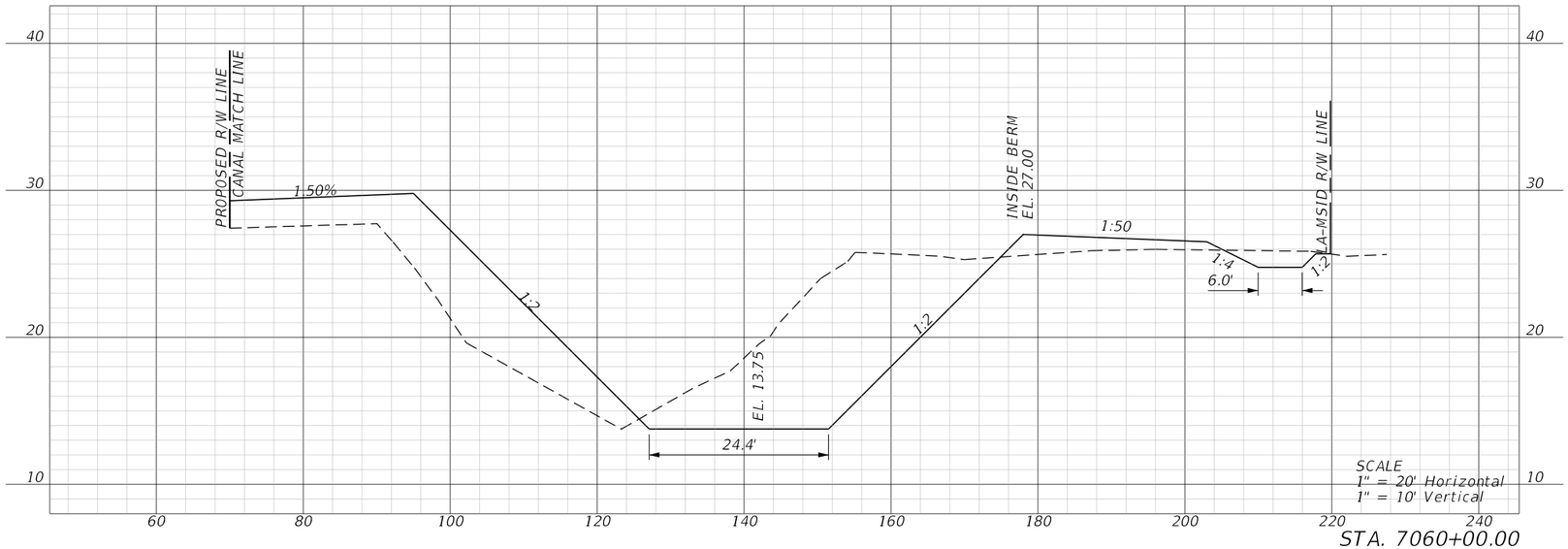

STA. 7060+00.00

REVISIONS				ENGINEER OF RECORD	LEE COUNTY DEPARTMENT OF TRANSPORTATION			SAILFISH CANAL CROSS SECTIONS	SHEET NO.
DATE	DESCRIPTION	DATE	DESCRIPTION	JUSTIN RICHARD CHRISTENSEN, P.E. LICENSE NUMBER: 83288 AIM ENGINEERING & SURVEYING 201 EAST KENNEDY BLVD, STE. 1800 TAMPA, FLORIDA 33602	ROAD NO.	COUNTY	FINANCIAL PROJECT ID		271
					SUNSHINE	LEE			

THE OFFICIAL RECORD OF THIS SHEET IS THE ELECTRONIC FILE DIGITALLY SIGNED AND SEALED UNDER RULE 61G15-23.004, F.A.C.

3/29/2023 1:39:15 PM jchristensen
c:\pwworkingdir\kca-pw.hentley.com_kca-pw-01\josh langford\vdms39007\PDXSRD01.dgn

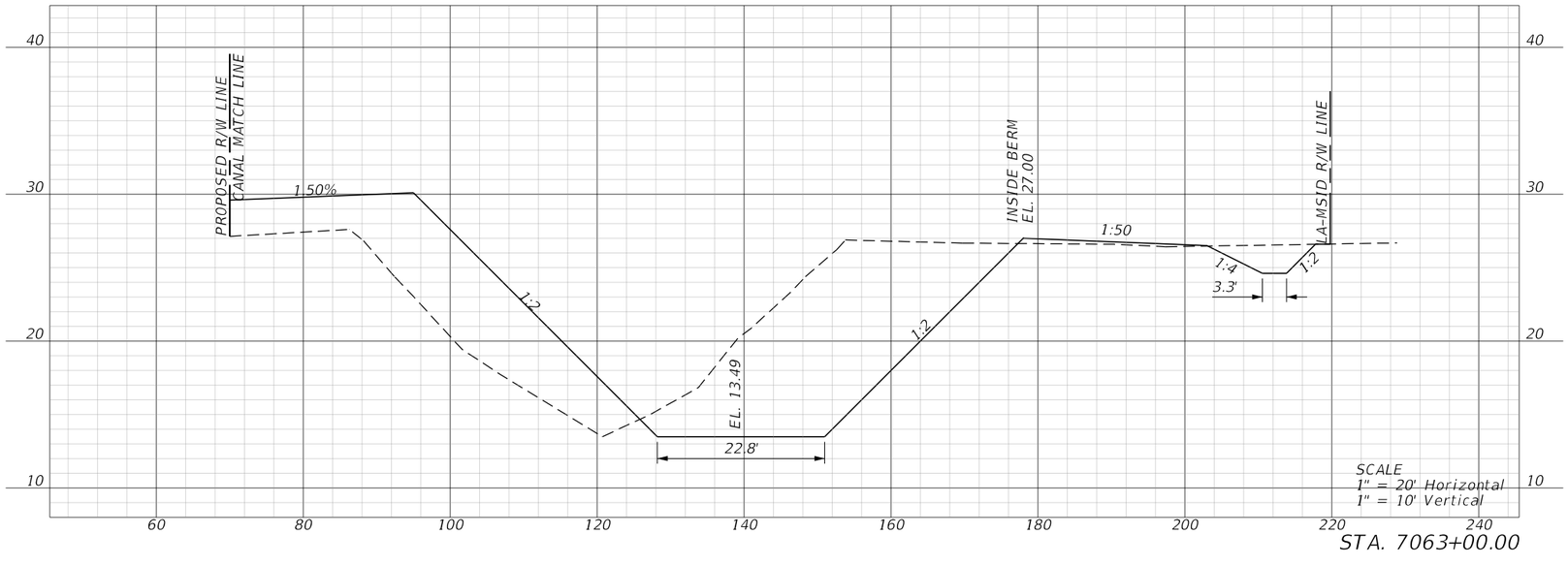

STA. 7063+00.00

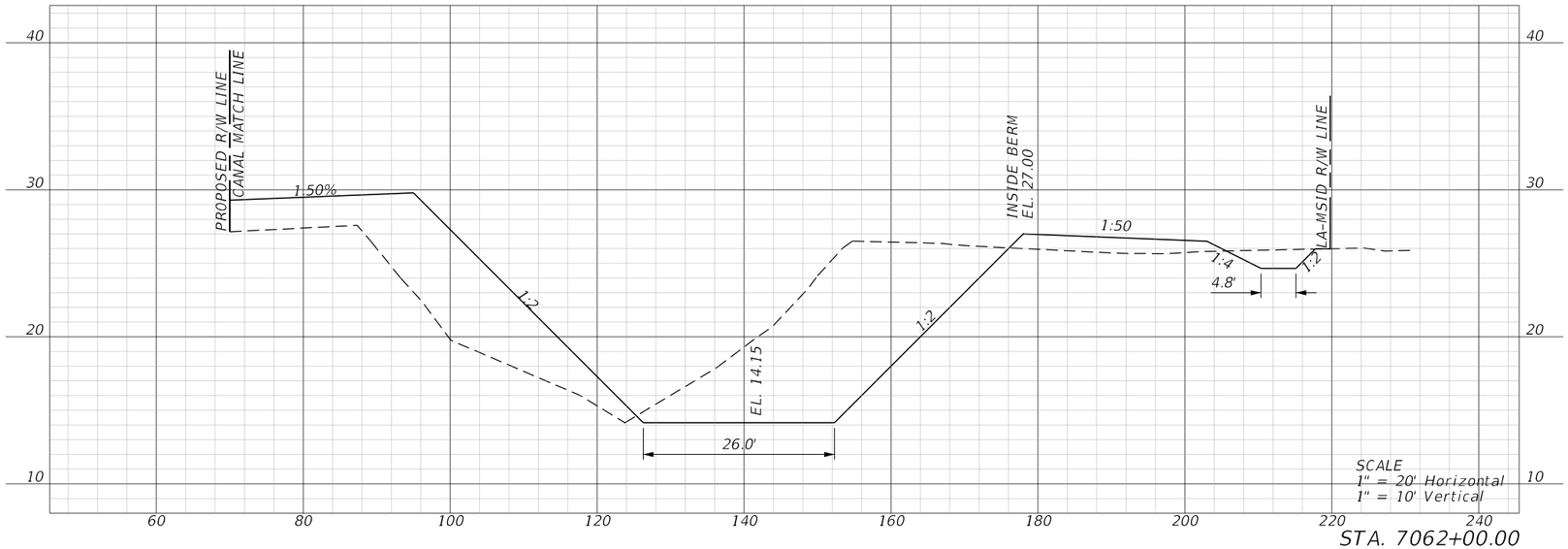

STA. 7062+00.00

REVISIONS				ENGINEER OF RECORD	LEE COUNTY DEPARTMENT OF TRANSPORTATION				SHEET NO.
DATE	DESCRIPTION	DATE	DESCRIPTION	JUSTIN RICHARD CHRISTENSEN, P.E. LICENSE NUMBER: 83288 AIM ENGINEERING & SURVEYING 201 EAST KENNEDY BLVD, STE. 1800 TAMPA, FLORIDA 33602	ROAD NO.	COUNTY	FINANCIAL PROJECT ID	SAILFISH CANAL CROSS SECTIONS	272
					SUNSHINE	LEE			

THE OFFICIAL RECORD OF THIS SHEET IS THE ELECTRONIC FILE DIGITALLY SIGNED AND SEALED UNDER RULE 61G15-23.004, F.A.C.

3/29/2023 1:39:17 PM jchristensen
c:\pwworkingdir\kca-pw.bentley.com_kca-pw-01\josh.langford\dms39007\PDXSRD01.dgn

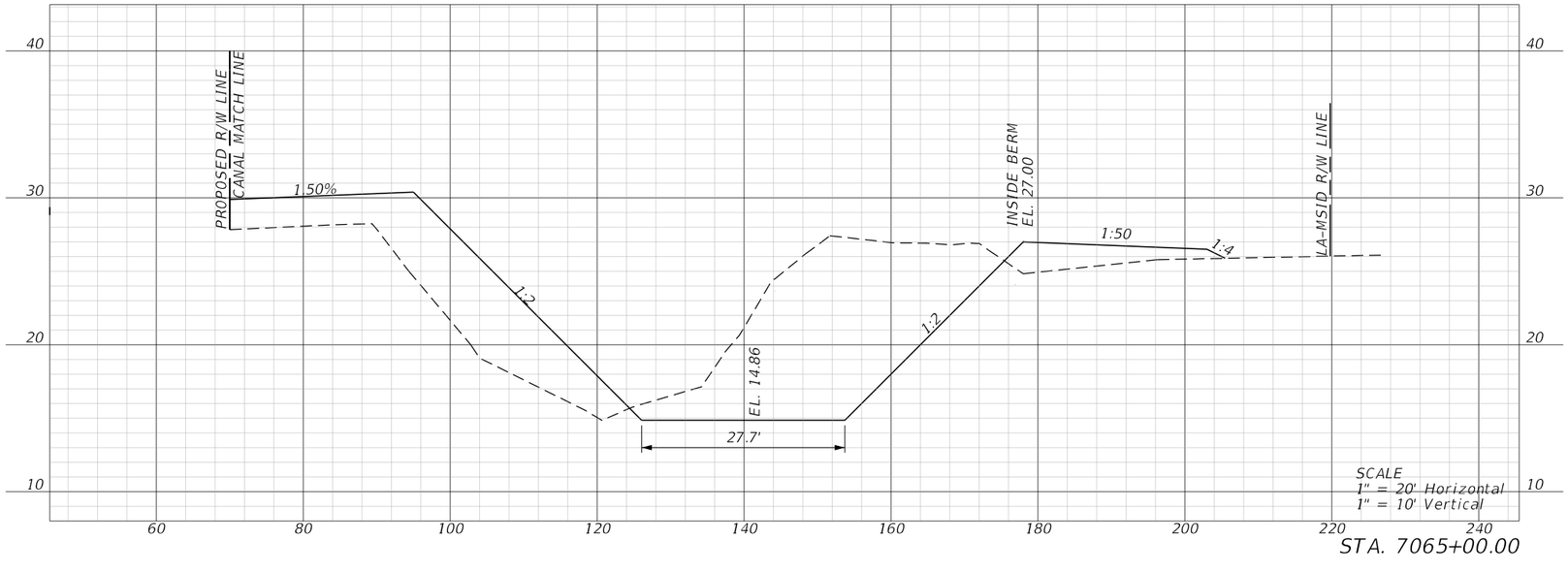

STA. 7065+00.00

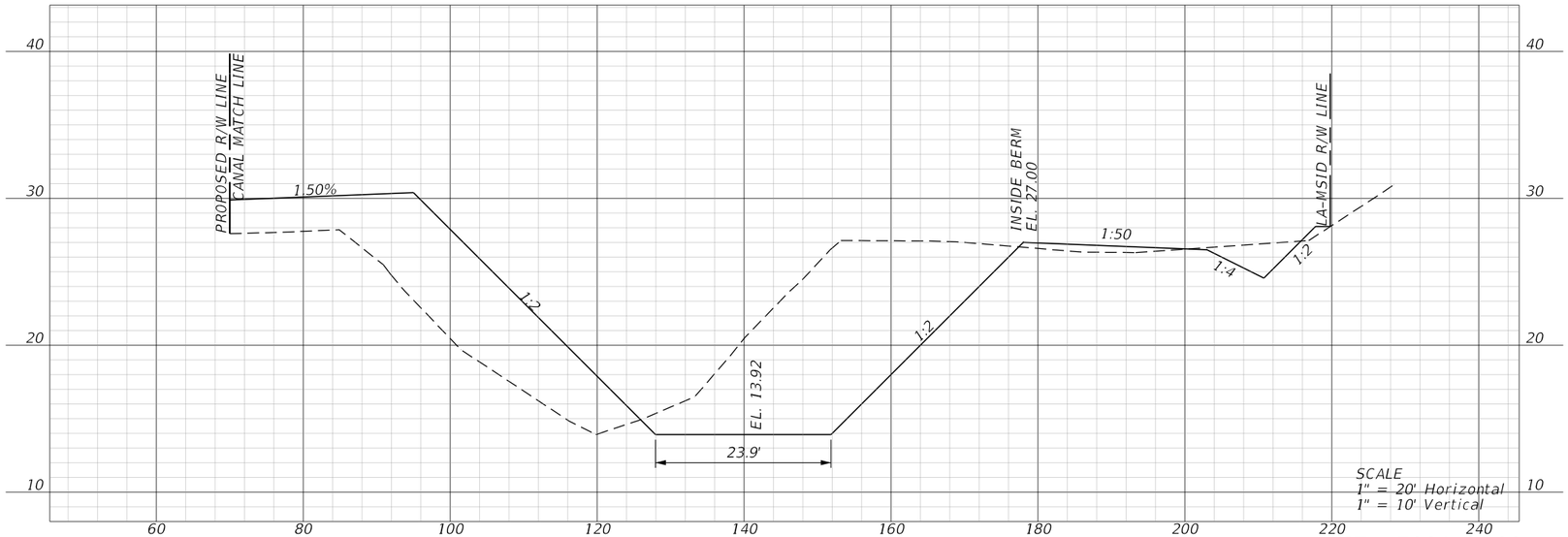

STA. 7064+00.00

REVISIONS				ENGINEER OF RECORD	LEE COUNTY DEPARTMENT OF TRANSPORTATION				SHEET NO.
DATE	DESCRIPTION	DATE	DESCRIPTION	JUSTIN RICHARD CHRISTENSEN, P.E. LICENSE NUMBER: 83288 AIM ENGINEERING & SURVEYING 201 EAST KENNEDY BLVD, STE. 1800 TAMPA, FLORIDA 33602	ROAD NO.	COUNTY	FINANCIAL PROJECT ID	SAILFISH CANAL CROSS SECTIONS	273
					SUNSHINE	LEE			

3/29/2023 1:39:19 PM jchristensen
c:\pwworkingdir\kca-pw.hentley.com_kca-pw-01\josh langford\dms39007\PDXSRD01.dgn

THE OFFICIAL RECORD OF THIS SHEET IS THE ELECTRONIC FILE DIGITALLY SIGNED AND SEALED UNDER RULE 61G15-23.004, F.A.C.

END CANAL CONSTRUCTION
STA. 7067+49.00

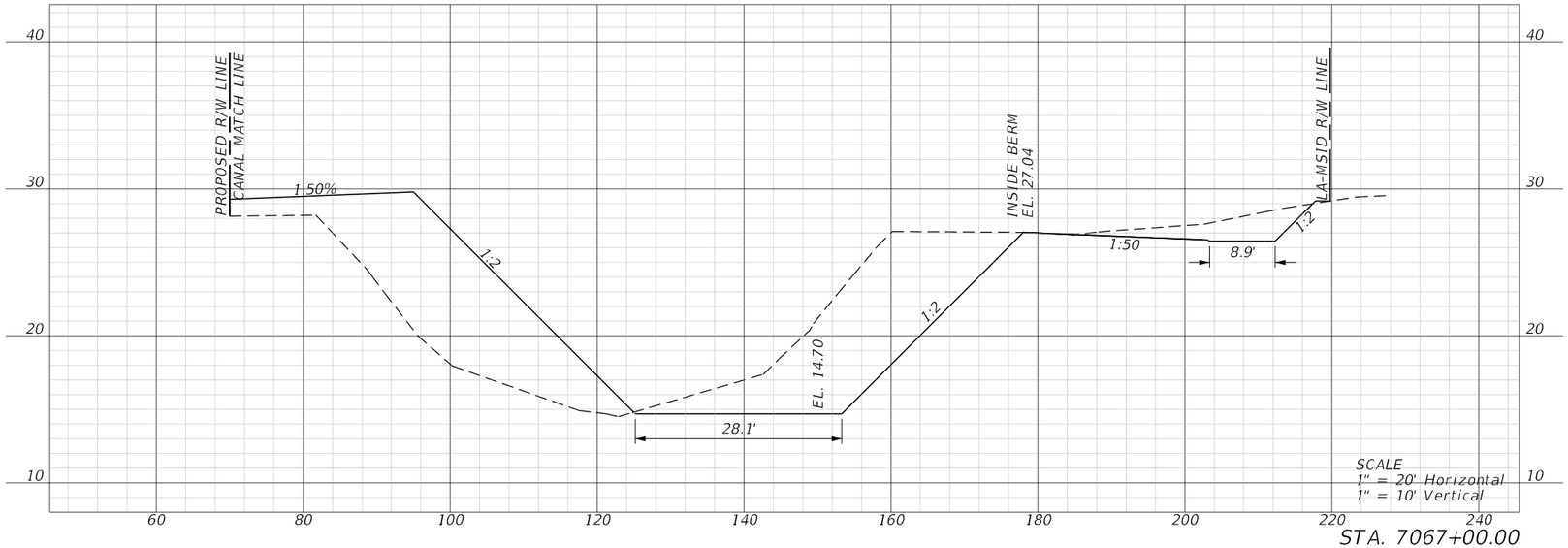

STA. 7067+00.00

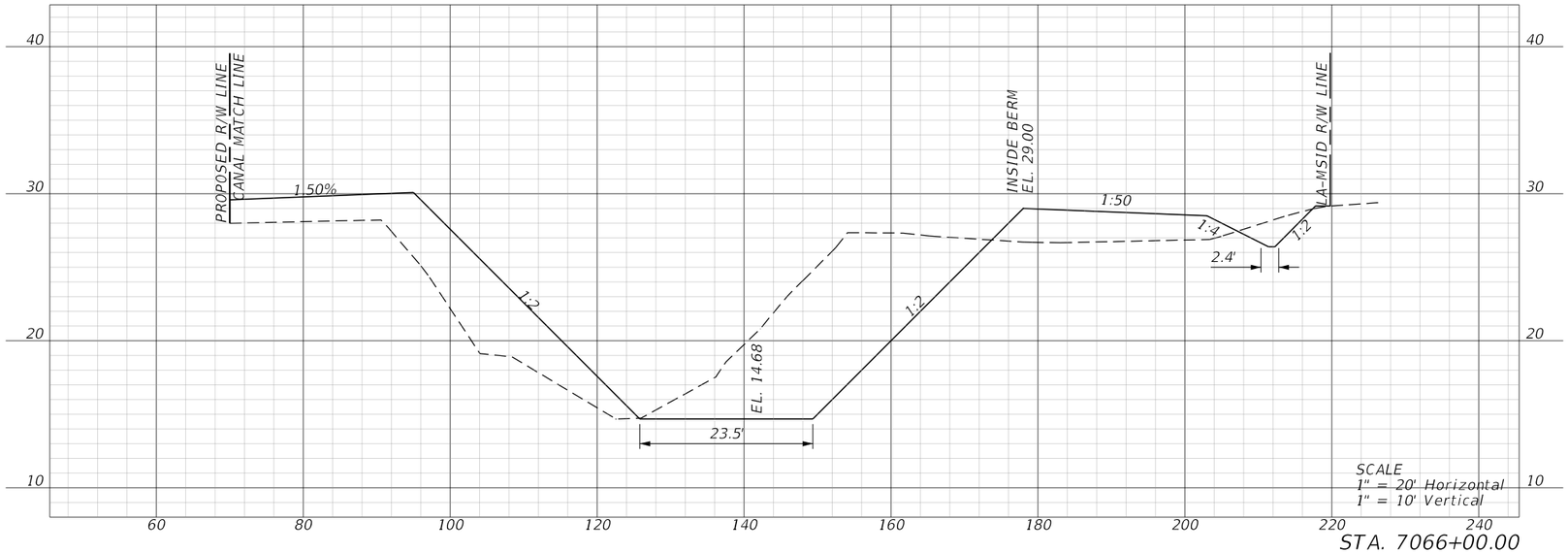

STA. 7066+00.00

REVISIONS				ENGINEER OF RECORD	LEE COUNTY DEPARTMENT OF TRANSPORTATION			SAILFISH CANAL CROSS SECTIONS	SHEET NO.
DATE	DESCRIPTION	DATE	DESCRIPTION	JUSTIN RICHARD CHRISTENSEN, P.E. LICENSE NUMBER: 83288 AIM ENGINEERING & SURVEYING 201 EAST KENNEDY BLVD, STE. 1800 TAMPA, FLORIDA 33602	ROAD NO.	COUNTY	FINANCIAL PROJECT ID		274
					SUNSHINE	LEE			

THE OFFICIAL RECORD OF THIS SHEET IS THE ELECTRONIC FILE DIGITALLY SIGNED AND SEALED UNDER RULE 61G15-23.004, F.A.C.

3/29/2023 1:39:21 PM jchristensen
c:\pwworkingdir\kca-pw.hentley.com_kca-pw-01\josh langford\dms39007\PDXSRD01.dgn

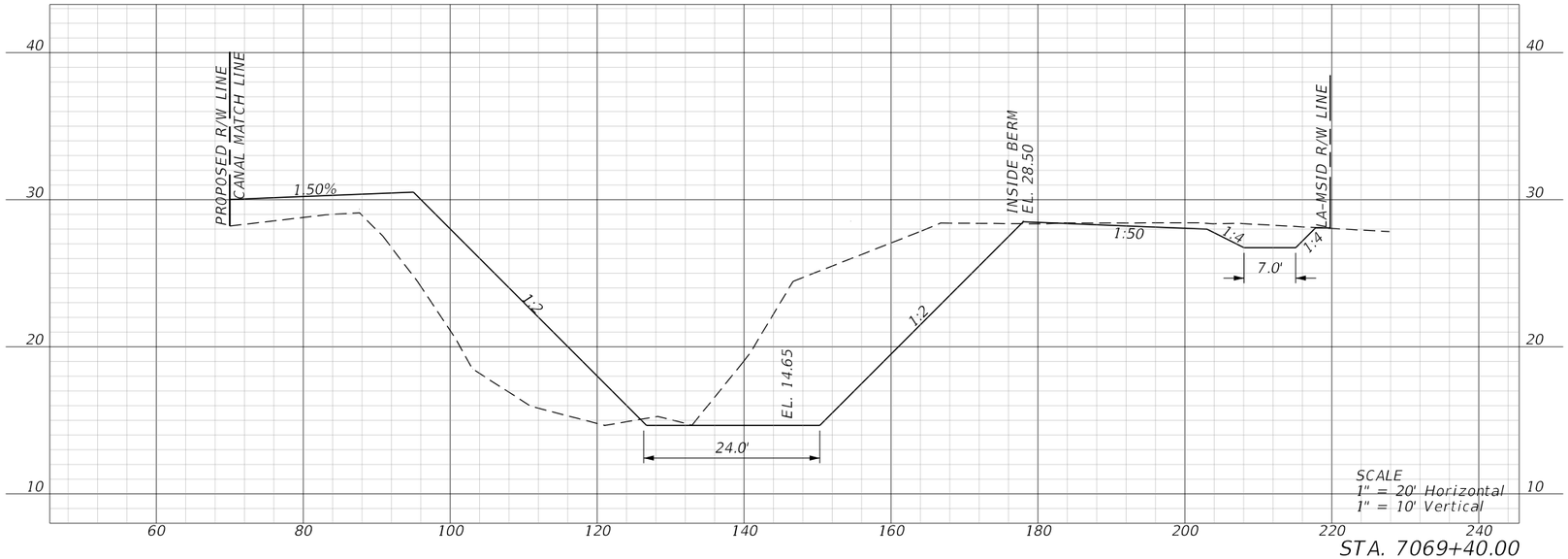

STA. 7069+40.00

BEGIN CANAL CONSTRUCTION
STA. 7068+75.58

REVISIONS				ENGINEER OF RECORD	LEE COUNTY DEPARTMENT OF TRANSPORTATION			SAILFISH CANAL CROSS SECTIONS	SHEET NO.
DATE	DESCRIPTION	DATE	DESCRIPTION	JUSTIN RICHARD CHRISTENSEN, P.E. LICENSE NUMBER: 83288 AIM ENGINEERING & SURVEYING 201 EAST KENNEDY BLVD, STE. 1800 TAMPA, FLORIDA 33602	ROAD NO.	COUNTY	FINANCIAL PROJECT ID		275
					SUNSHINE	LEE			

3/29/2023 1:39:22 PM jchristensen
c:\pwworkingdir\kca-pw.hentley.com_kca-pw-01\josh langford\dms39007\PDXSRD01.dgn

THE OFFICIAL RECORD OF THIS SHEET IS THE ELECTRONIC FILE DIGITALLY SIGNED AND SEALED UNDER RULE 61G15-23.004, F.A.C.

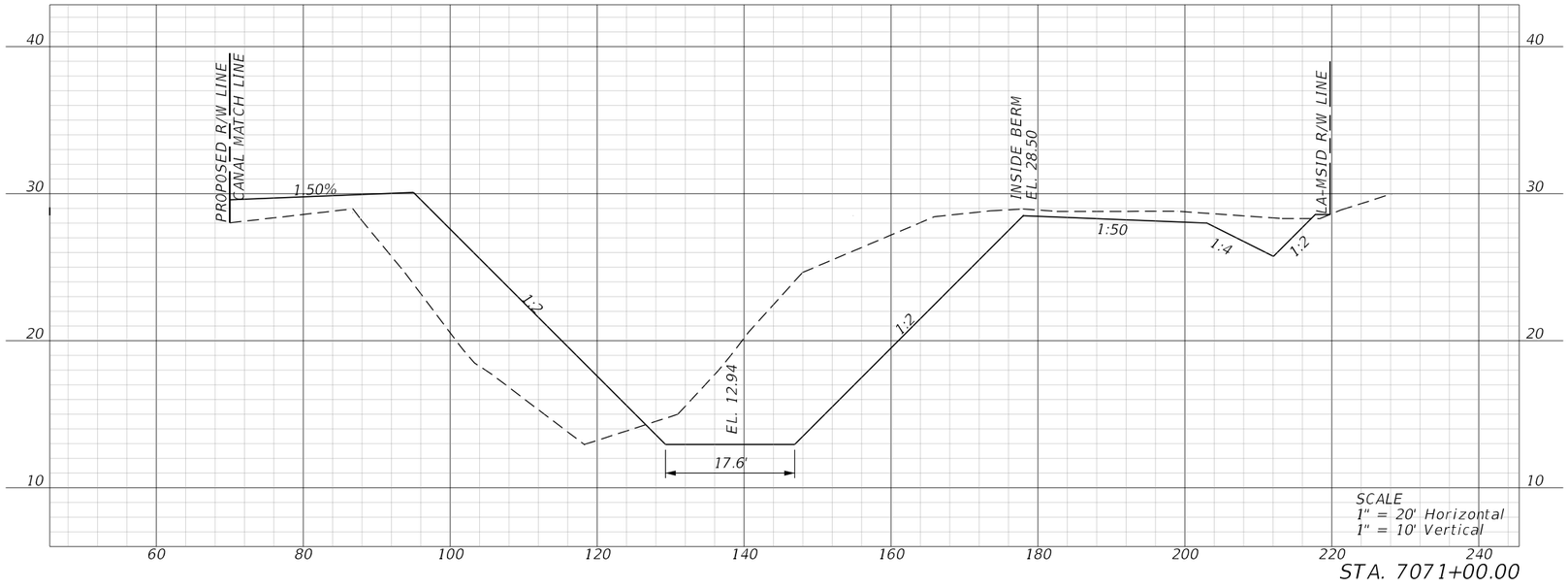

STA. 7071+00.00

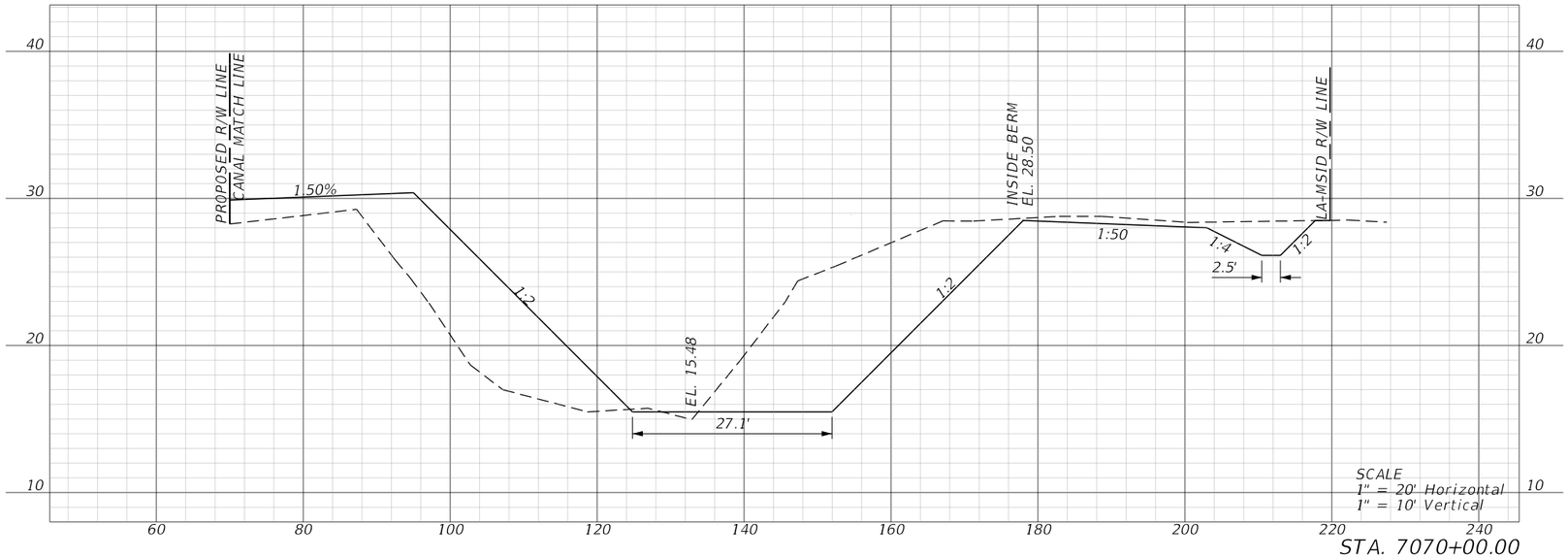

STA. 7070+00.00

REVISIONS				ENGINEER OF RECORD	LEE COUNTY DEPARTMENT OF TRANSPORTATION			SAILFISH CANAL CROSS SECTIONS	SHEET NO.
DATE	DESCRIPTION	DATE	DESCRIPTION	JUSTIN RICHARD CHRISTENSEN, P.E. LICENSE NUMBER: 83288 AIM ENGINEERING & SURVEYING 201 EAST KENNEDY BLVD, STE. 1800 TAMPA, FLORIDA 33602	ROAD NO.	COUNTY	FINANCIAL PROJECT ID		276
					SUNSHINE	LEE			

3/29/2023 1:39:24 PM jchristensen
C:\pwworkingdir\kca-pw.hentley.com_kca-pw-01\josh langford\dms39007\PDXSRD01.dgn

THE OFFICIAL RECORD OF THIS SHEET IS THE ELECTRONIC FILE DIGITALLY SIGNED AND SEALED UNDER RULE 61G15-23.004, F.A.C.

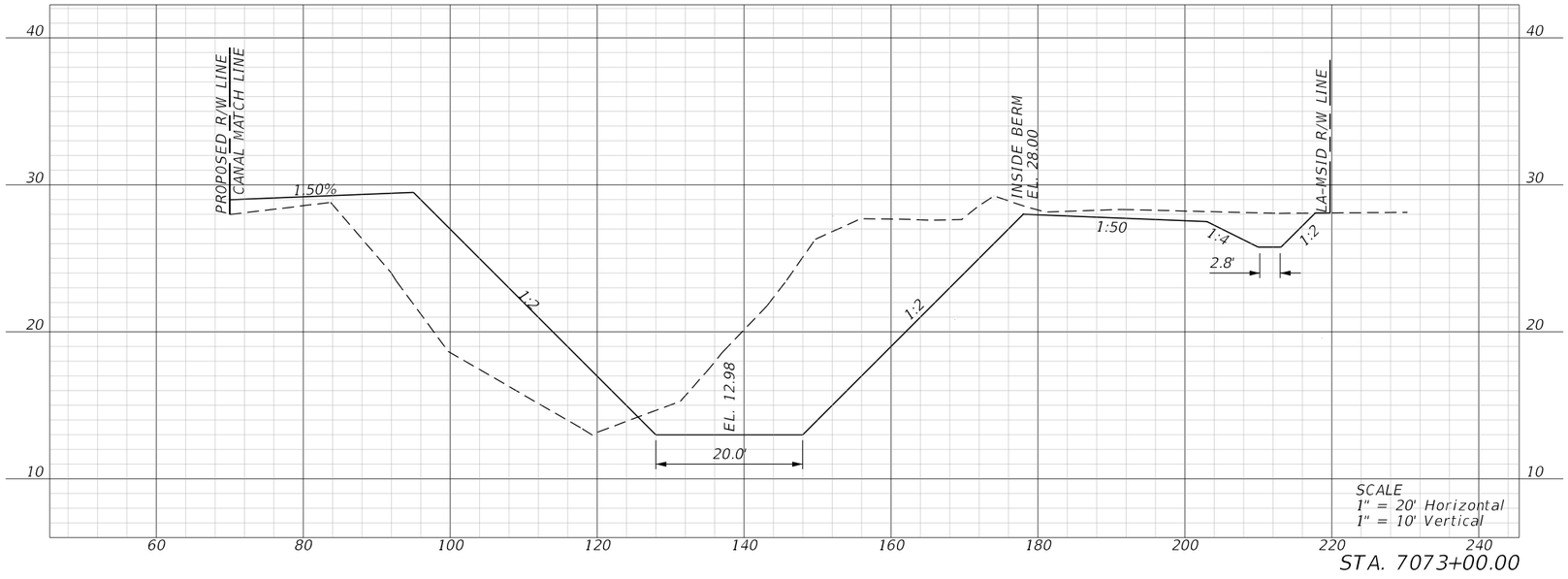

STA. 7073+00.00

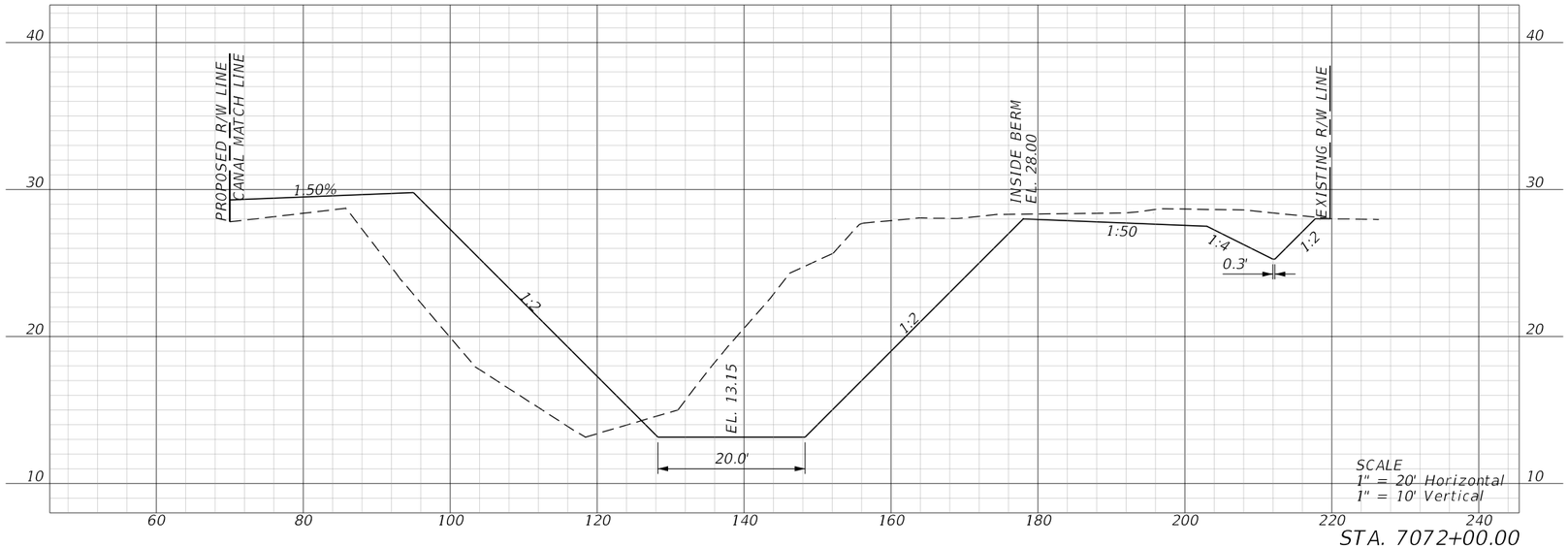

STA. 7072+00.00

REVISIONS				ENGINEER OF RECORD	LEE COUNTY DEPARTMENT OF TRANSPORTATION			SAILFISH CANAL CROSS SECTIONS	SHEET NO.
DATE	DESCRIPTION	DATE	DESCRIPTION	JUSTIN RICHARD CHRISTENSEN, P.E. LICENSE NUMBER: 83288 AIM ENGINEERING & SURVEYING 201 EAST KENNEDY BLVD, STE. 1800 TAMPA, FLORIDA 33602	ROAD NO.	COUNTY	FINANCIAL PROJECT ID		277
					SUNSHINE	LEE			

3/29/2023 1:39:25 PM jchristensen
C:\pwworkingdir\kca-pw.bentley.com_kca-pw-01\josh.langford\dms39007\PDXSRD01.dgn

THE OFFICIAL RECORD OF THIS SHEET IS THE ELECTRONIC FILE DIGITALLY SIGNED AND SEALED UNDER RULE 61G15-23.004, F.A.C.

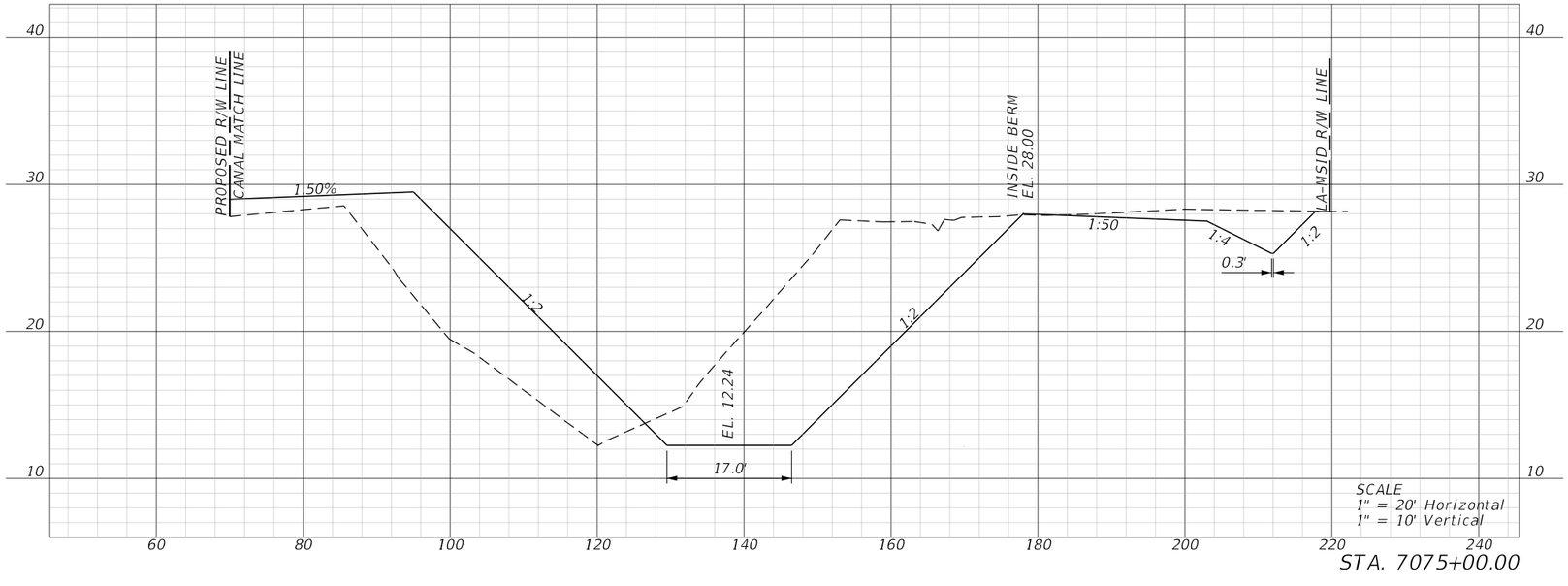

STA. 7075+00.00

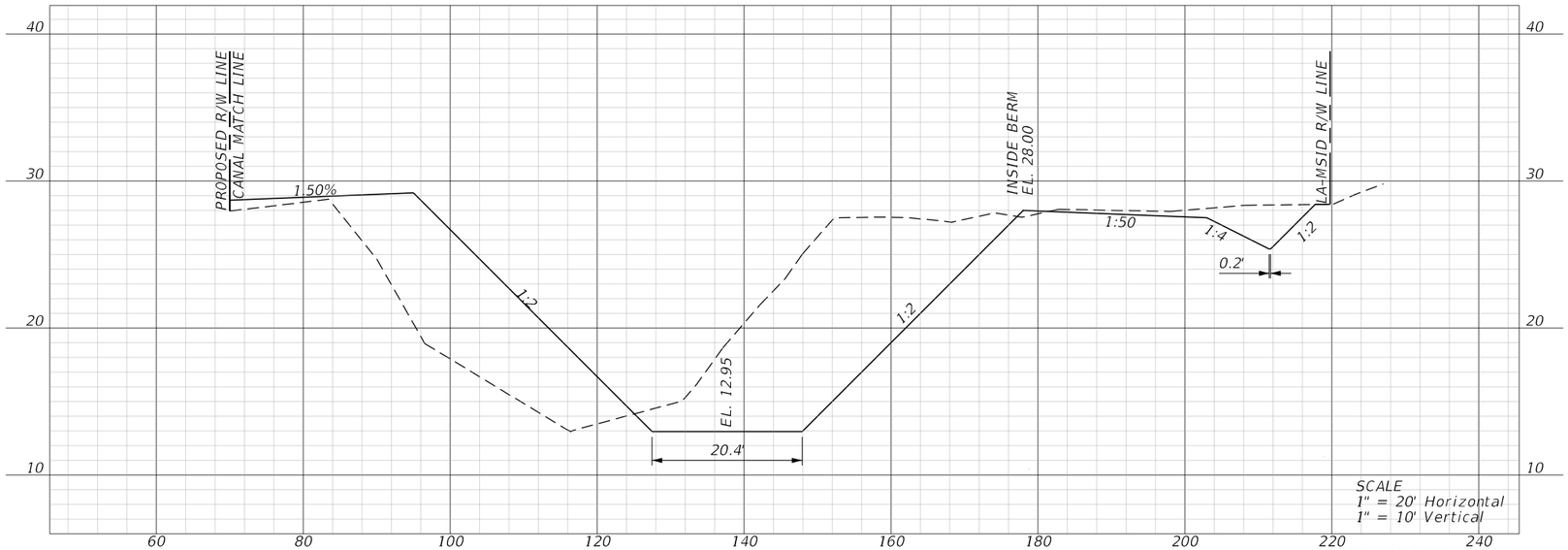

STA. 7074+00.00

REVISIONS				ENGINEER OF RECORD	LEE COUNTY DEPARTMENT OF TRANSPORTATION			SAILFISH CANAL CROSS SECTIONS	SHEET NO.
DATE	DESCRIPTION	DATE	DESCRIPTION	JUSTIN RICHARD CHRISTENSEN, P.E. LICENSE NUMBER: 83288 AIM ENGINEERING & SURVEYING 201 EAST KENNEDY BLVD, STE. 1800 TAMPA, FLORIDA 33602	ROAD NO.	COUNTY	FINANCIAL PROJECT ID		
					SUNSHINE	LEE			278

3/29/2023 1:39:27 PM jchristensen
c:\pwworkingdir\kca-pw.bentley.com_kca-pw-01\josh langford\dms39007\PDXSRD01.dgn

THE OFFICIAL RECORD OF THIS SHEET IS THE ELECTRONIC FILE DIGITALLY SIGNED AND SEALED UNDER RULE 61G15-23.004, F.A.C.

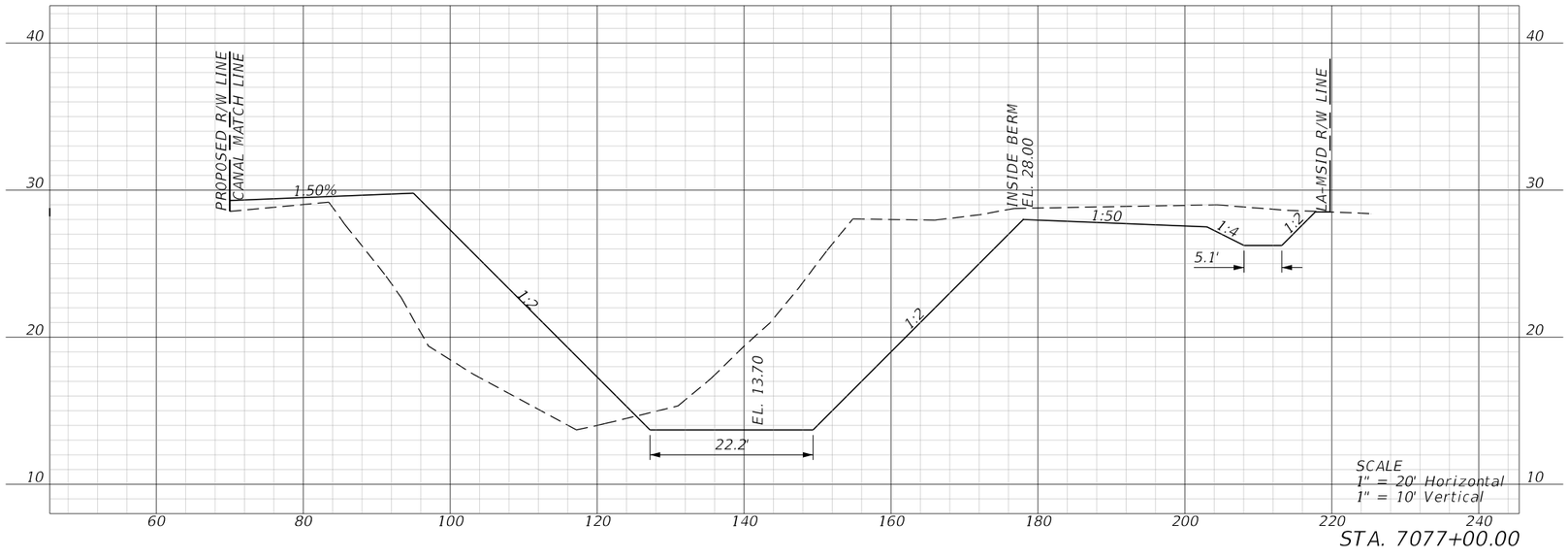

STA. 7077+00.00

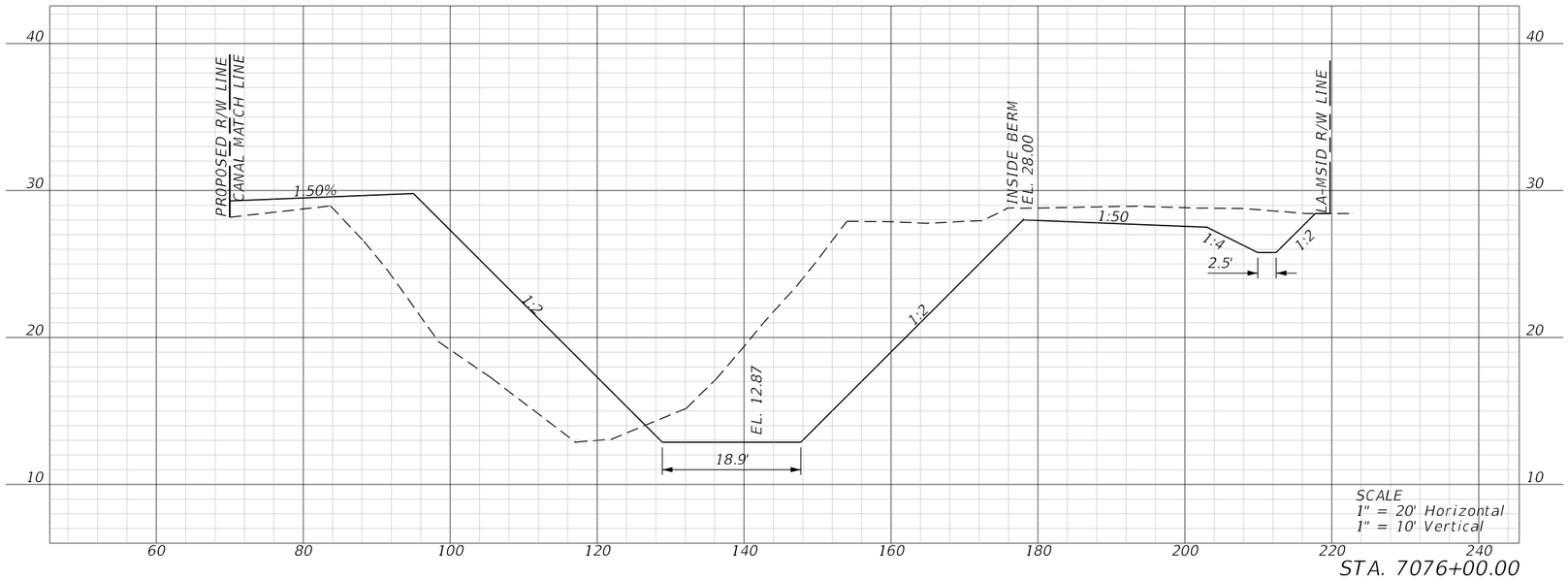

STA. 7076+00.00

REVISIONS				ENGINEER OF RECORD	LEE COUNTY DEPARTMENT OF TRANSPORTATION				SHEET NO.
DATE	DESCRIPTION	DATE	DESCRIPTION	JUSTIN RICHARD CHRISTENSEN, P.E. LICENSE NUMBER: 83288 AIM ENGINEERING & SURVEYING 201 EAST KENNEDY BLVD, STE. 1800 TAMPA, FLORIDA 33602	ROAD NO.	COUNTY	FINANCIAL PROJECT ID	SAILFISH CANAL CROSS SECTIONS	279
					SUNSHINE	LEE			

THE OFFICIAL RECORD OF THIS SHEET IS THE ELECTRONIC FILE DIGITALLY SIGNED AND SEALED UNDER RULE 61G15-23.004, F.A.C.

3/29/2023 1:39:29 PM jchristensen
c:\pwworkingdir\kca-pw.bentley.com_kca-pw-01\josh.langford\dms39007\PDXSRD01.dgn

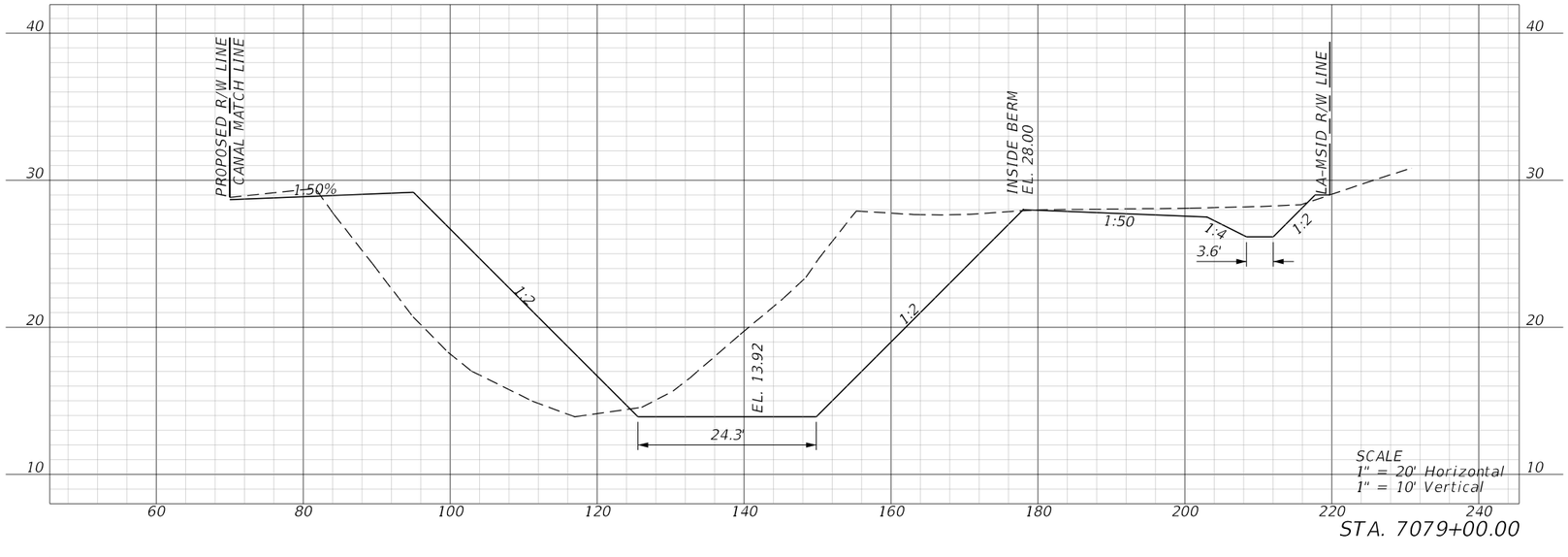

STA. 7079+00.00

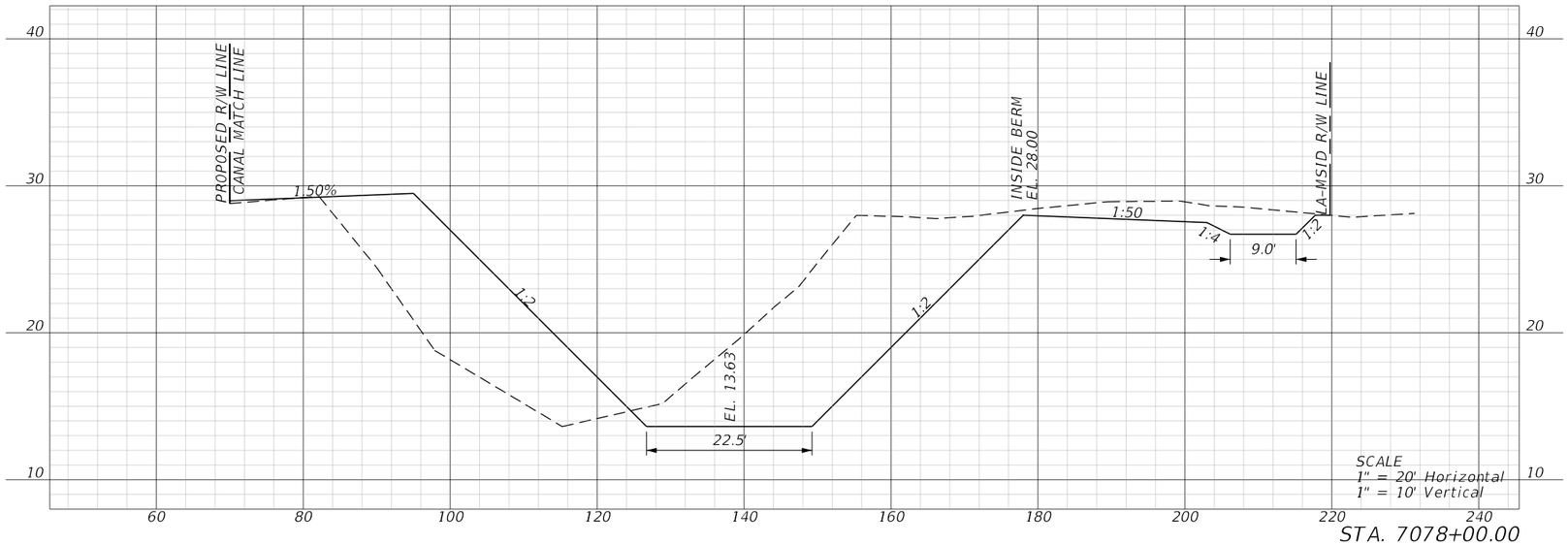

STA. 7078+00.00

REVISIONS				ENGINEER OF RECORD	LEE COUNTY DEPARTMENT OF TRANSPORTATION			SAILFISH CANAL CROSS SECTIONS	SHEET NO.
DATE	DESCRIPTION	DATE	DESCRIPTION	JUSTIN RICHARD CHRISTENSEN, P.E. LICENSE NUMBER: 83288 AIM ENGINEERING & SURVEYING 201 EAST KENNEDY BLVD, STE. 1800 TAMPA, FLORIDA 33602	ROAD NO.	COUNTY	FINANCIAL PROJECT ID		
					SUNSHINE	LEE			280

3/29/2023 1:39:31 PM jchristensen
c:\pwworkingdir\kca-pw.hentley.com_kca-pw-01\josh langford\vdms39007\PDXSRD01.dgn

THE OFFICIAL RECORD OF THIS SHEET IS THE ELECTRONIC FILE DIGITALLY SIGNED AND SEALED UNDER RULE 61G15-23.004, F.A.C.

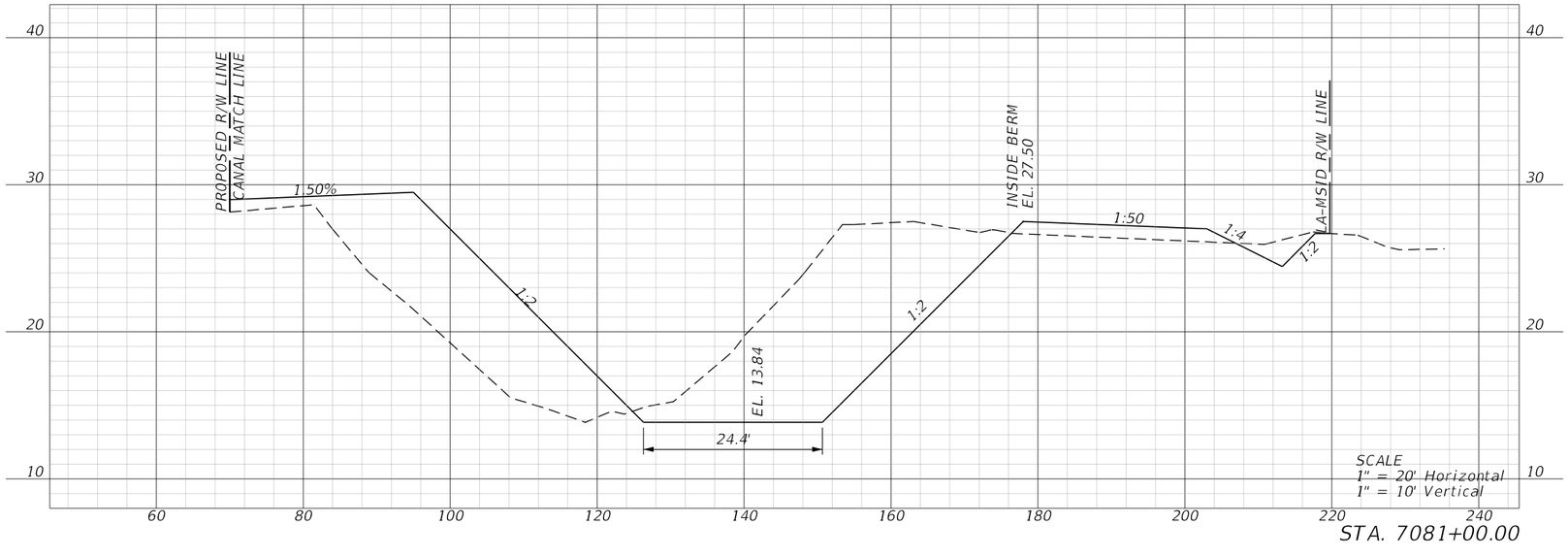

STA. 7081+00.00

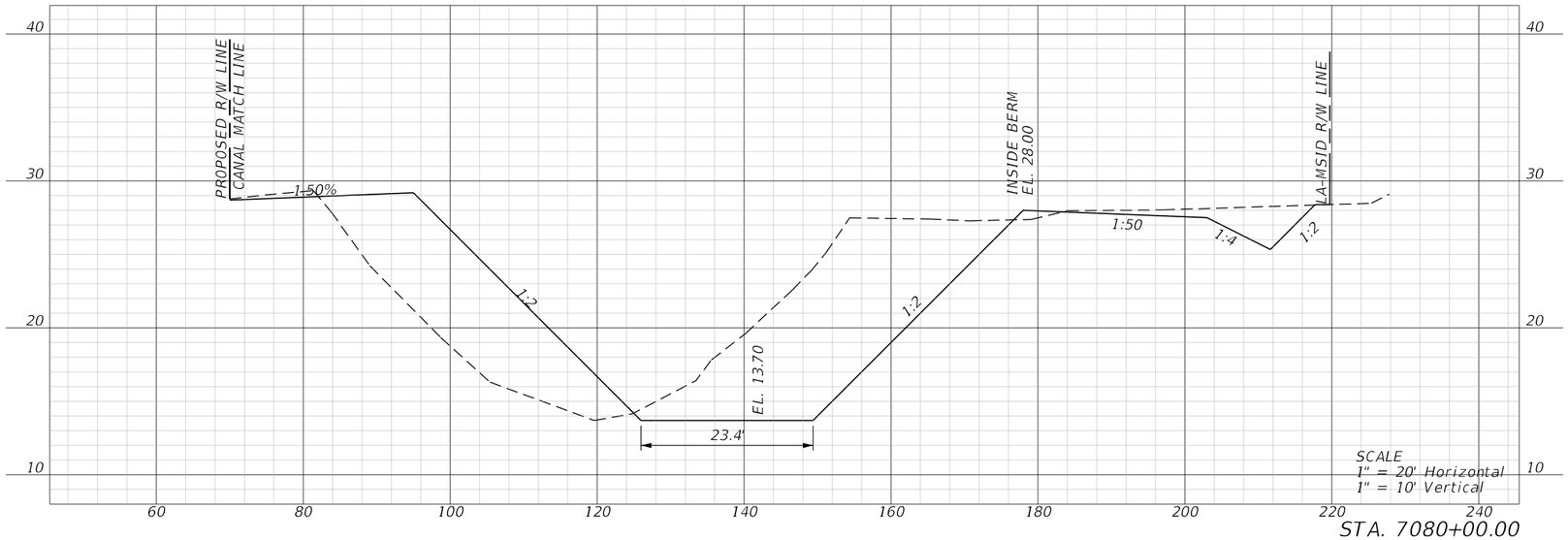

STA. 7080+00.00

REVISIONS				ENGINEER OF RECORD	LEE COUNTY DEPARTMENT OF TRANSPORTATION				SHEET NO.
DATE	DESCRIPTION	DATE	DESCRIPTION	JUSTIN RICHARD CHRISTENSEN, P.E. LICENSE NUMBER: 83288 AIM ENGINEERING & SURVEYING 201 EAST KENNEDY BLVD, STE. 1800 TAMPA, FLORIDA 33602	ROAD NO.	COUNTY	FINANCIAL PROJECT ID	SAILFISH CANAL CROSS SECTIONS	281
					SUNSHINE	LEE			

3/29/2023 1:39:33 PM jchristensen
c:\pwworkingdir\kca-pw.hentley.com_kca-pw-01\josh langford\dms39007\PDXSRD01.dgn

THE OFFICIAL RECORD OF THIS SHEET IS THE ELECTRONIC FILE DIGITALLY SIGNED AND SEALED UNDER RULE 61G15-23.004, F.A.C.

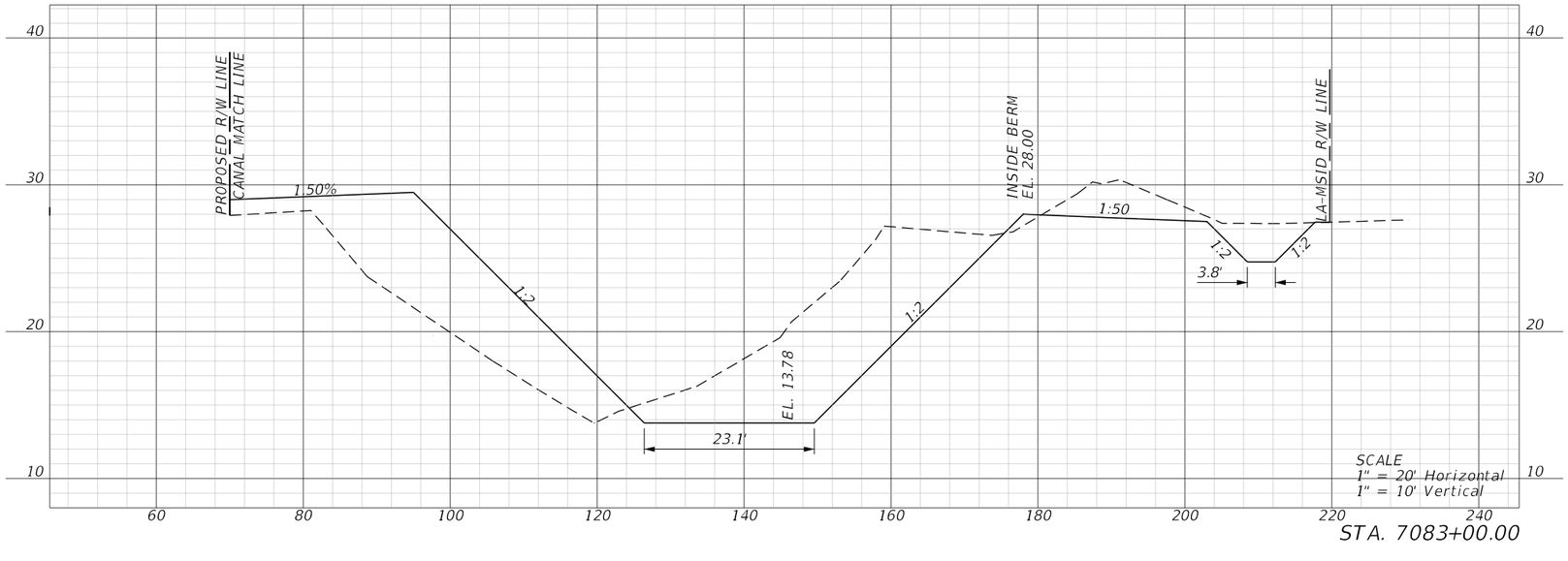

STA. 7083+00.00

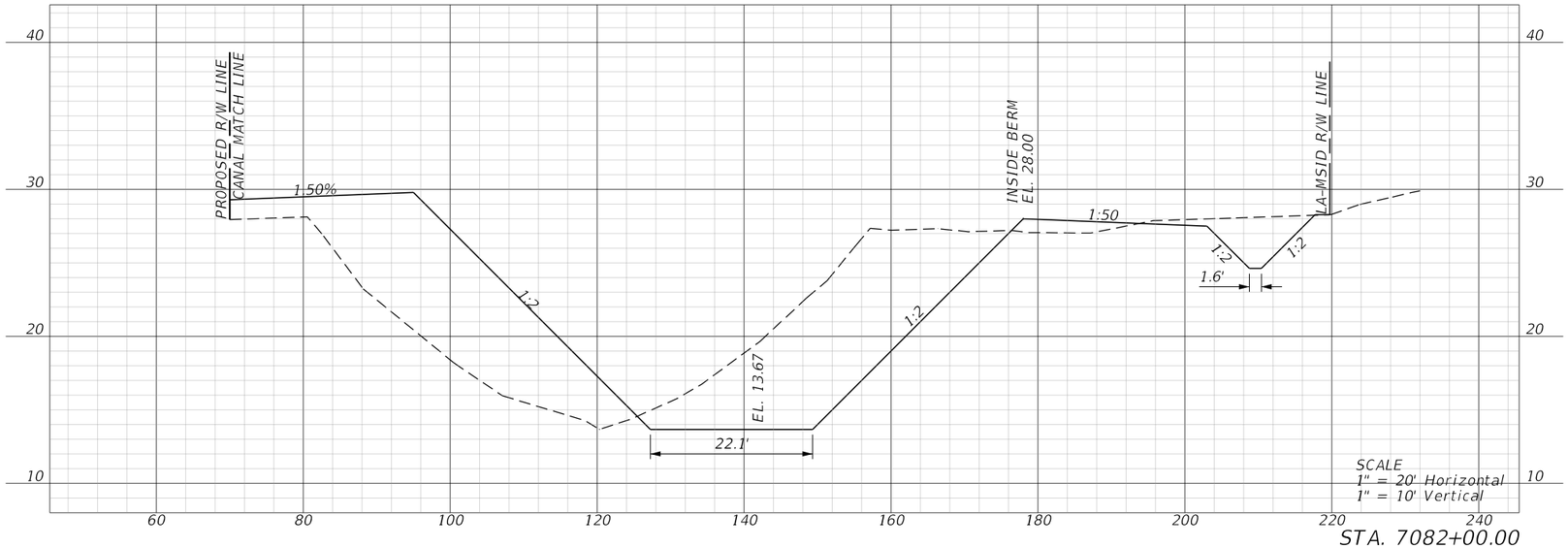

STA. 7082+00.00

REVISIONS				ENGINEER OF RECORD	LEE COUNTY DEPARTMENT OF TRANSPORTATION				SHEET NO.
DATE	DESCRIPTION	DATE	DESCRIPTION	JUSTIN RICHARD CHRISTENSEN, P.E. LICENSE NUMBER: 83288 AIM ENGINEERING & SURVEYING 201 EAST KENNEDY BLVD, STE. 1800 TAMPA, FLORIDA 33602	ROAD NO.	COUNTY	FINANCIAL PROJECT ID	SAILFISH CANAL CROSS SECTIONS	282
					SUNSHINE	LEE			

3/29/2023 1:39:35 PM jchristensen
c:\pwworkingdir\kca-pw.hentley.com_kca-pw-01\josh langford\dms39007\PDXSRD01.dgn

THE OFFICIAL RECORD OF THIS SHEET IS THE ELECTRONIC FILE DIGITALLY SIGNED AND SEALED UNDER RULE 61G15-23.004, F.A.C.

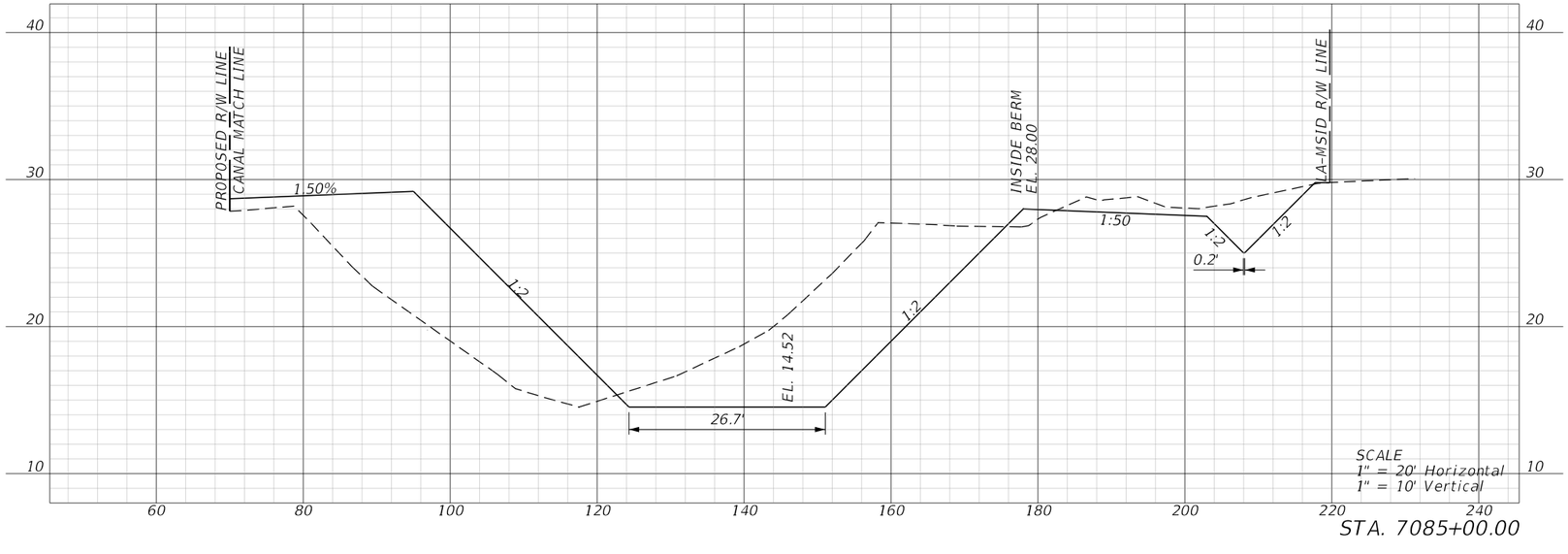

STA. 7085+00.00

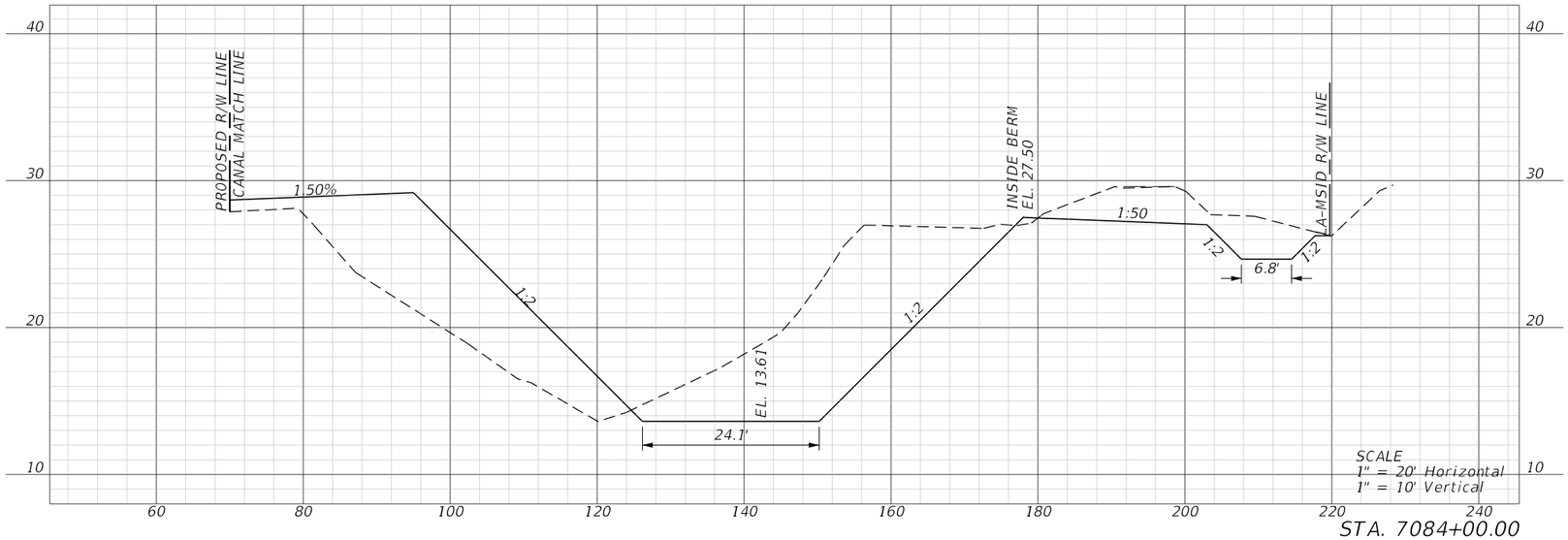

STA. 7084+00.00

REVISIONS				ENGINEER OF RECORD	LEE COUNTY DEPARTMENT OF TRANSPORTATION			SAILFISH CANAL CROSS SECTIONS	SHEET NO.
DATE	DESCRIPTION	DATE	DESCRIPTION	JUSTIN RICHARD CHRISTENSEN, P.E. LICENSE NUMBER: 83288 AIM ENGINEERING & SURVEYING 201 EAST KENNEDY BLVD, STE. 1800 TAMPA, FLORIDA 33602	ROAD NO.	COUNTY	FINANCIAL PROJECT ID		
					SUNSHINE	LEE			283

THE OFFICIAL RECORD OF THIS SHEET IS THE ELECTRONIC FILE DIGITALLY SIGNED AND SEALED UNDER RULE 61G15-23.004, F.A.C.

3/29/2023 1:39:36 PM jchristensen
c:\pwworkingdir\kca-pw.hentley.com_kca-pw-01\josh langford\dms39007\PDXSRD01.dgn

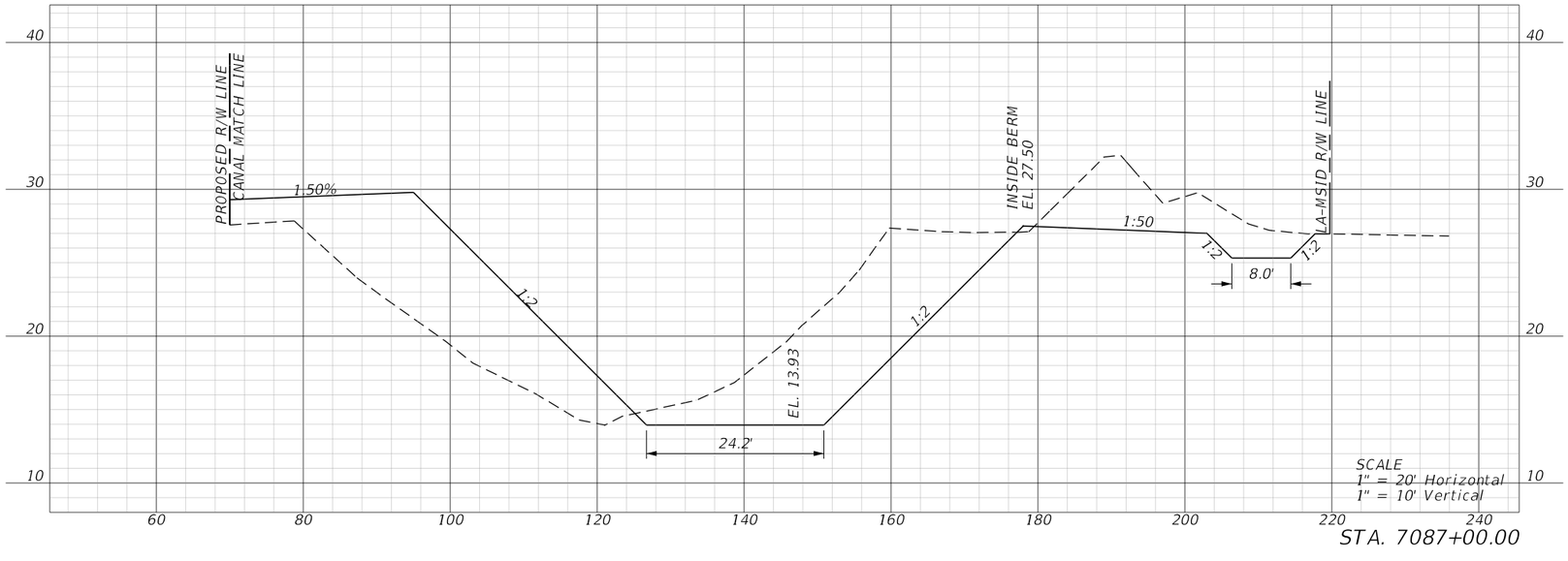

STA. 7087+00.00

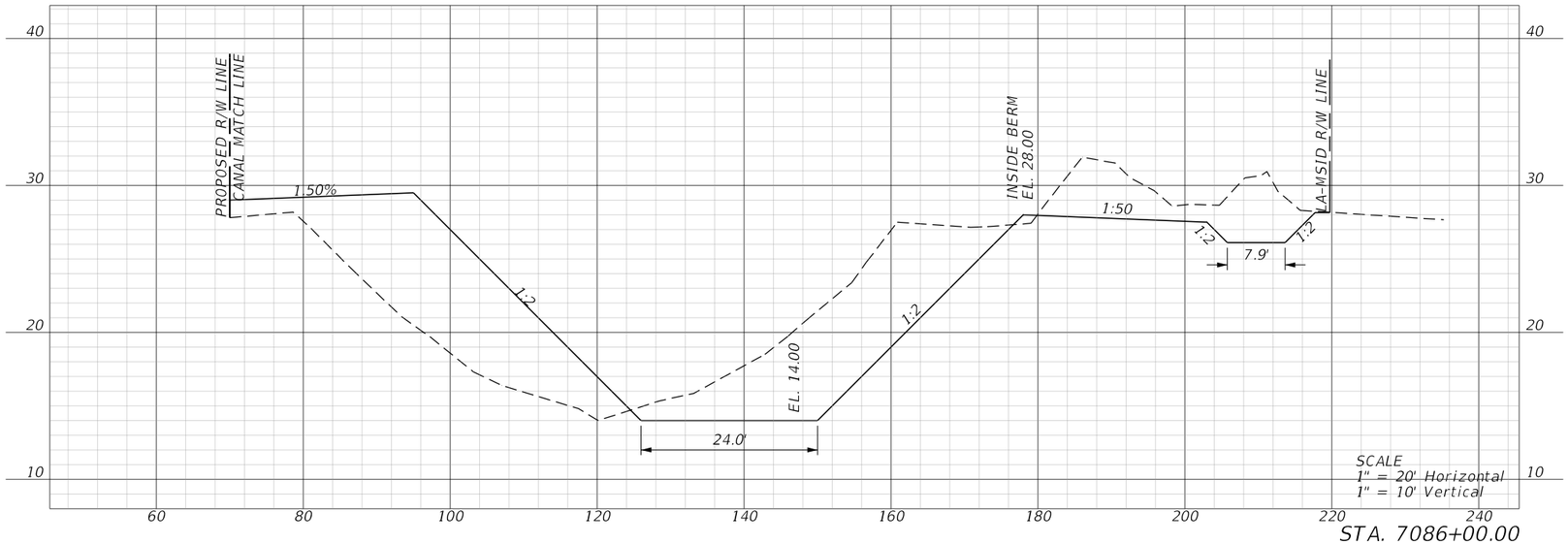

STA. 7086+00.00

REVISIONS				ENGINEER OF RECORD	LEE COUNTY DEPARTMENT OF TRANSPORTATION				SHEET NO.
DATE	DESCRIPTION	DATE	DESCRIPTION	JUSTIN RICHARD CHRISTENSEN, P.E. LICENSE NUMBER: 83288 AIM ENGINEERING & SURVEYING 201 EAST KENNEDY BLVD, STE. 1800 TAMPA, FLORIDA 33602	ROAD NO.	COUNTY	FINANCIAL PROJECT ID	SAILFISH CANAL CROSS SECTIONS	284
					SUNSHINE	LEE			

3/29/2023 1:39:38 PM jchristensen
c:\pwworkingdir\kca-pw.hentley.com_kca-pw-01\josh langford\dms39007\PDXSRD01.dgn

THE OFFICIAL RECORD OF THIS SHEET IS THE ELECTRONIC FILE DIGITALLY SIGNED AND SEALED UNDER RULE 61G15-23.004, F.A.C.

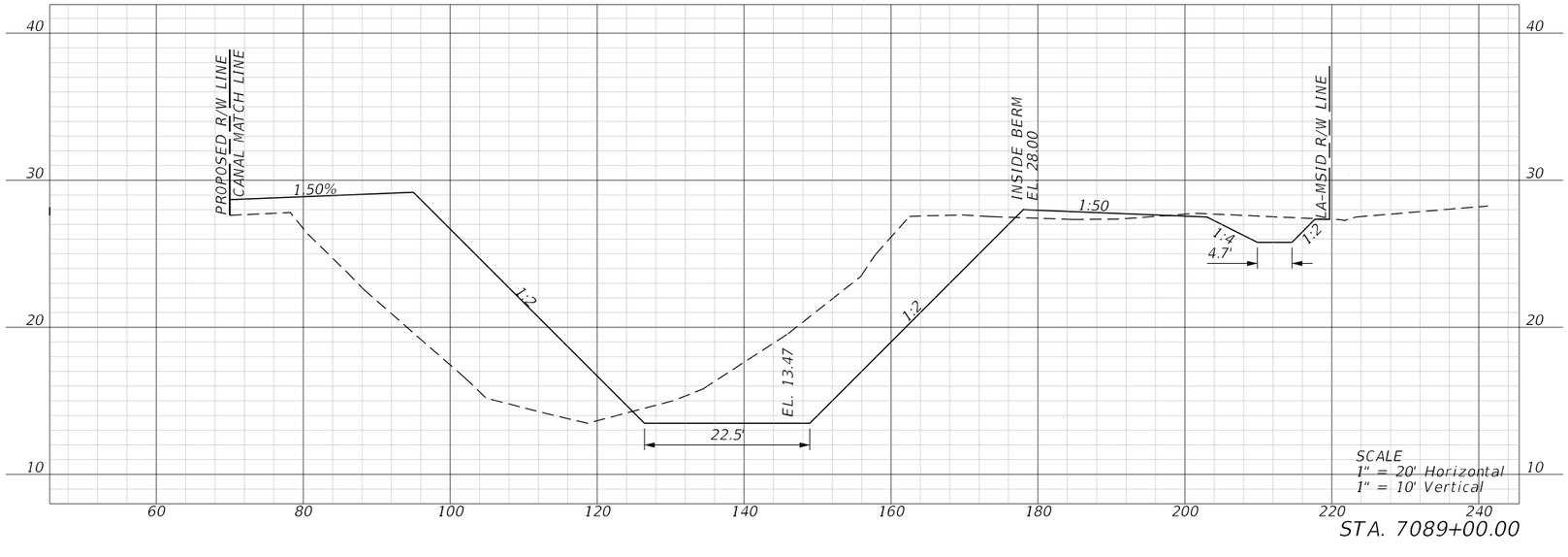

STA. 7089+00.00

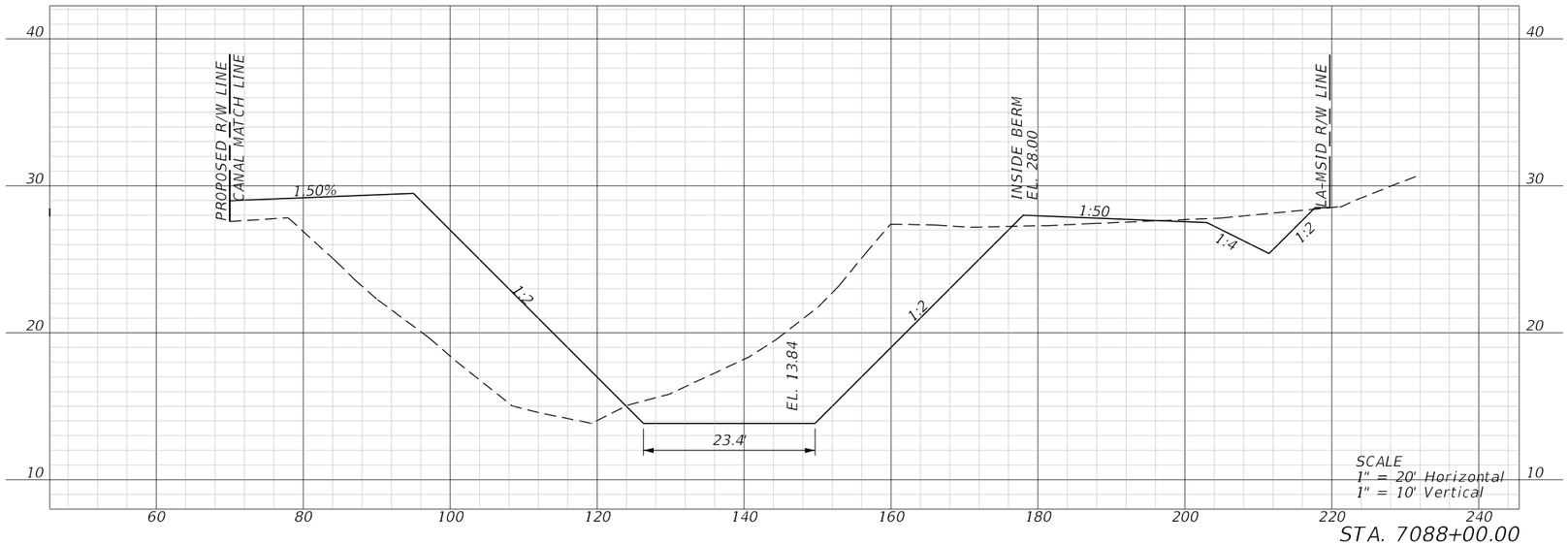

STA. 7088+00.00

REVISIONS				ENGINEER OF RECORD	LEE COUNTY DEPARTMENT OF TRANSPORTATION			SAILFISH CANAL CROSS SECTIONS	SHEET NO.
DATE	DESCRIPTION	DATE	DESCRIPTION	JUSTIN RICHARD CHRISTENSEN, P.E. LICENSE NUMBER: 83288 AIM ENGINEERING & SURVEYING 201 EAST KENNEDY BLVD, STE. 1800 TAMPA, FLORIDA 33602	ROAD NO.	COUNTY	FINANCIAL PROJECT ID		
					SUNSHINE	LEE			285

THE OFFICIAL RECORD OF THIS SHEET IS THE ELECTRONIC FILE DIGITALLY SIGNED AND SEALED UNDER RULE 61G15-23.004, F.A.C.

3/29/2023 1:39:40 PM jchristensen
c:\pwworkingdir\kca-pw.hentley.com_kca-pw-01\josh langford\dms39007\PDXSRD01.dgn

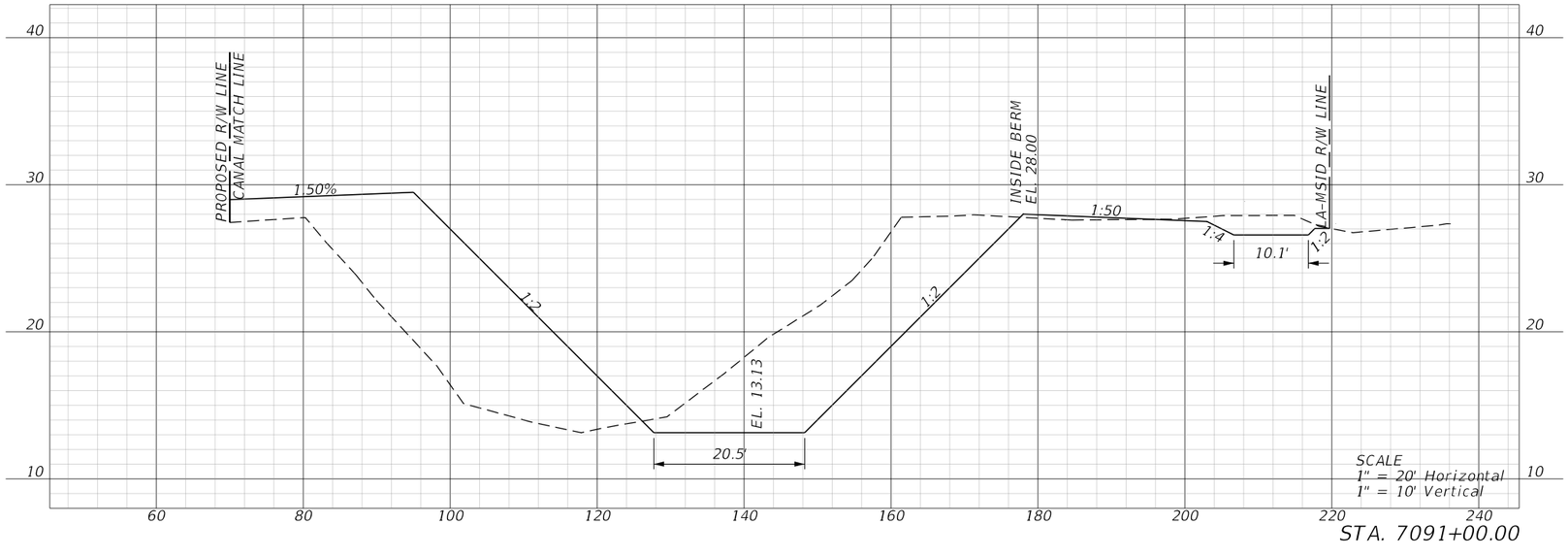

STA. 7091+00.00

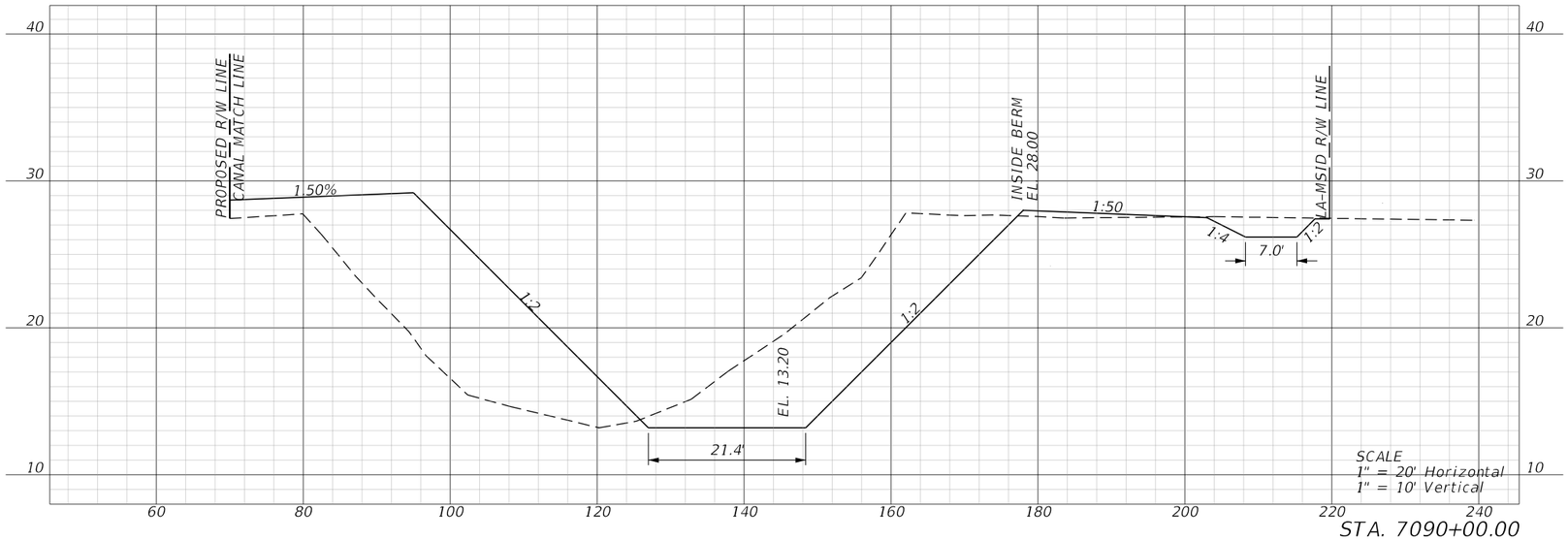

STA. 7090+00.00

REVISIONS				ENGINEER OF RECORD	LEE COUNTY DEPARTMENT OF TRANSPORTATION				SHEET NO.
DATE	DESCRIPTION	DATE	DESCRIPTION	JUSTIN RICHARD CHRISTENSEN, P.E. LICENSE NUMBER: 83288 AIM ENGINEERING & SURVEYING 201 EAST KENNEDY BLVD, STE. 1800 TAMPA, FLORIDA 33602	ROAD NO.	COUNTY	FINANCIAL PROJECT ID	SAILFISH CANAL CROSS SECTIONS	286
					SUNSHINE	LEE			

3/29/2023 1:39:42 PM jchristensen
c:\pwworkingdir\kca-pw.hentley.com_kca-pw-01\josh langford\dms39007\PDXSRD01.dgn

THE OFFICIAL RECORD OF THIS SHEET IS THE ELECTRONIC FILE DIGITALLY SIGNED AND SEALED UNDER RULE 61G15-23.004, F.A.C.

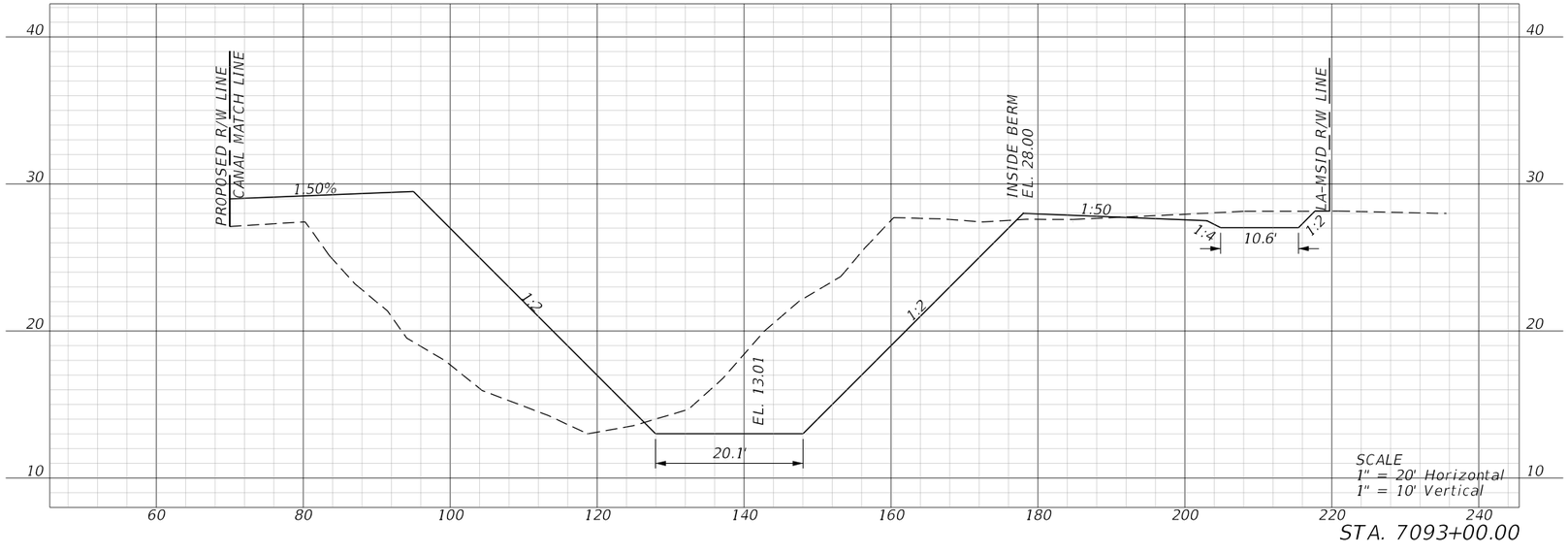

STA. 7093+00.00

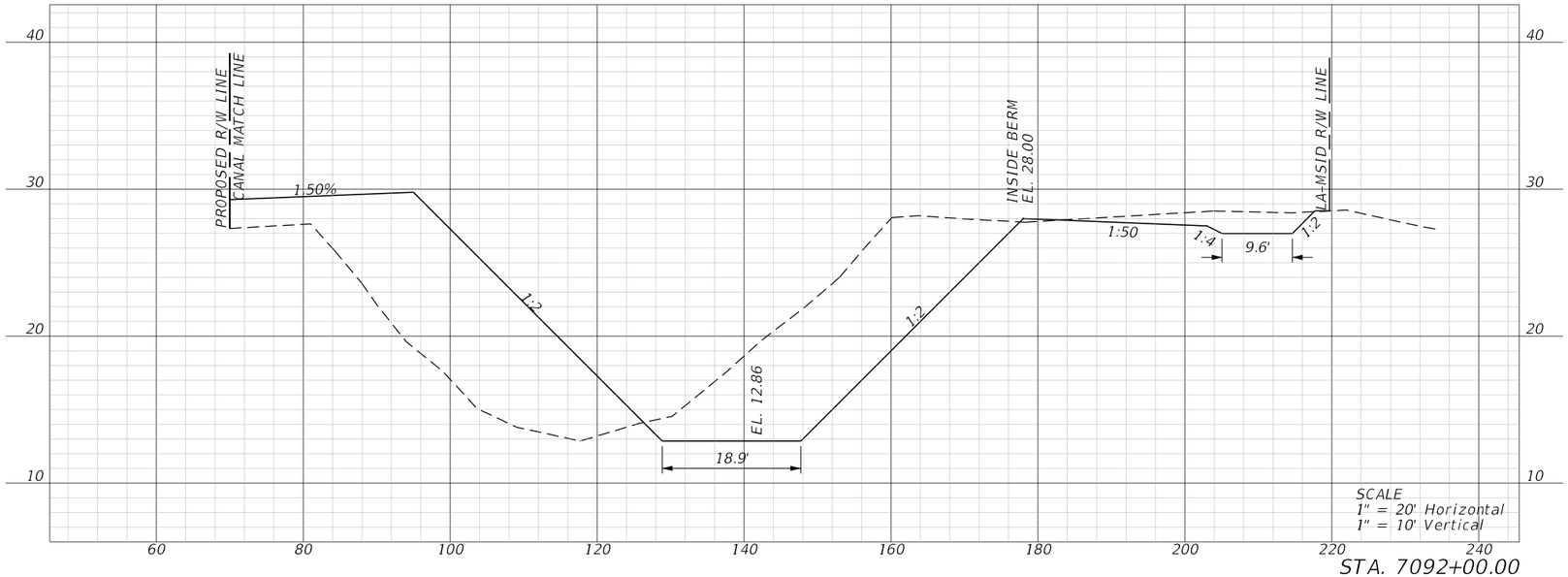

STA. 7092+00.00

REVISIONS				ENGINEER OF RECORD	LEE COUNTY DEPARTMENT OF TRANSPORTATION				SHEET NO.
DATE	DESCRIPTION	DATE	DESCRIPTION	JUSTIN RICHARD CHRISTENSEN, P.E. LICENSE NUMBER: 83288 AIM ENGINEERING & SURVEYING 201 EAST KENNEDY BLVD, STE. 1800 TAMPA, FLORIDA 33602	ROAD NO.	COUNTY	FINANCIAL PROJECT ID	SAILFISH CANAL CROSS SECTIONS	287
					SUNSHINE	LEE			

THE OFFICIAL RECORD OF THIS SHEET IS THE ELECTRONIC FILE DIGITALLY SIGNED AND SEALED UNDER RULE 61G15-23.004, F.A.C.

3/29/2023 1:39:44 PM jchristensen
c:\pwworkingdir\kca-pw.bentley.com_kca-pw-01\josh.langford\dms39007\PDXSRD01.dgn

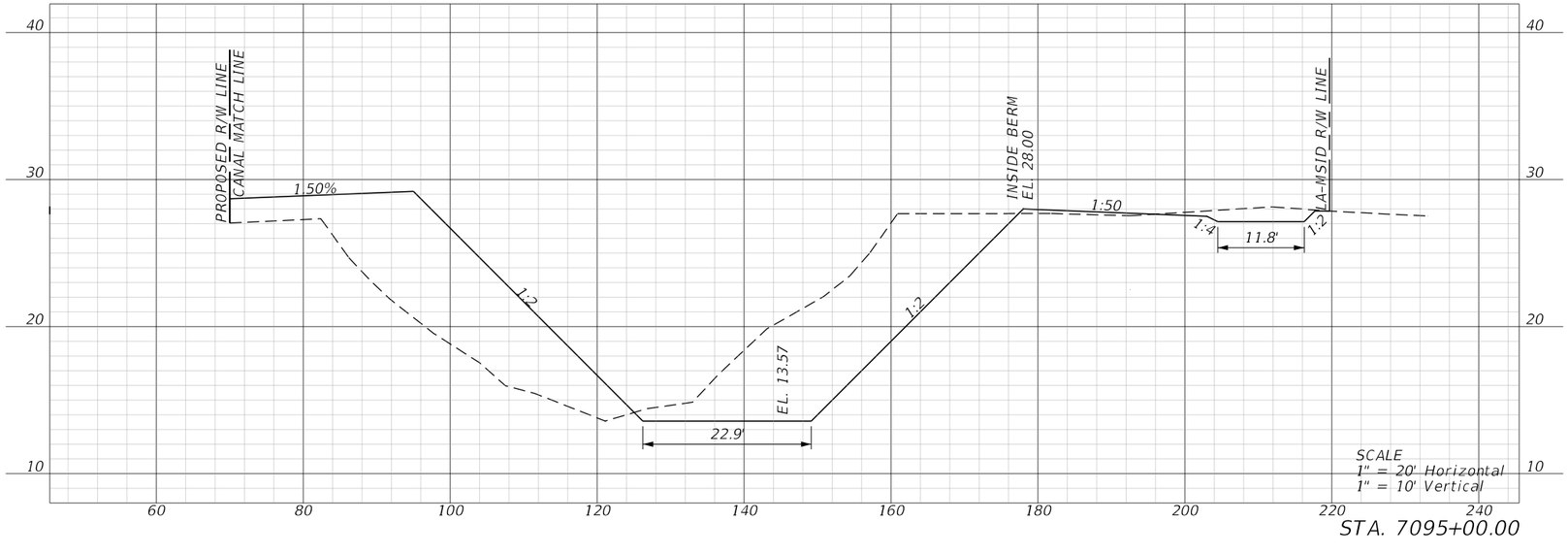

STA. 7095+00.00

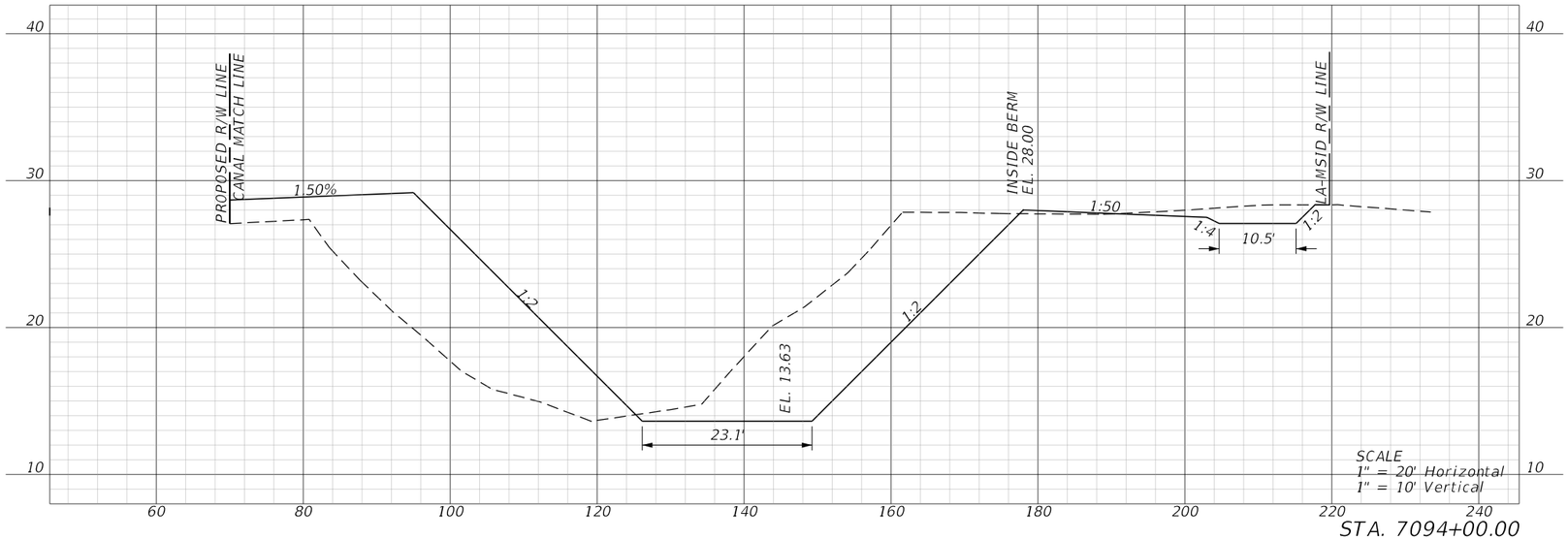

STA. 7094+00.00

REVISIONS				ENGINEER OF RECORD	LEE COUNTY DEPARTMENT OF TRANSPORTATION			SAILFISH CANAL CROSS SECTIONS	SHEET NO.
DATE	DESCRIPTION	DATE	DESCRIPTION	JUSTIN RICHARD CHRISTENSEN, P.E. LICENSE NUMBER: 83288 AIM ENGINEERING & SURVEYING 201 EAST KENNEDY BLVD, STE. 1800 TAMPA, FLORIDA 33602	ROAD NO.	COUNTY	FINANCIAL PROJECT ID		
					SUNSHINE	LEE			288

THE OFFICIAL RECORD OF THIS SHEET IS THE ELECTRONIC FILE DIGITALLY SIGNED AND SEALED UNDER RULE 61G15-23.004, F.A.C.

3/29/2023 1:39:46 PM jchristensen
c:\pwworkingdir\kca-pw.hentley.com_kca-pw-01\josh langford\dms39007\PDXSRD01.dgn

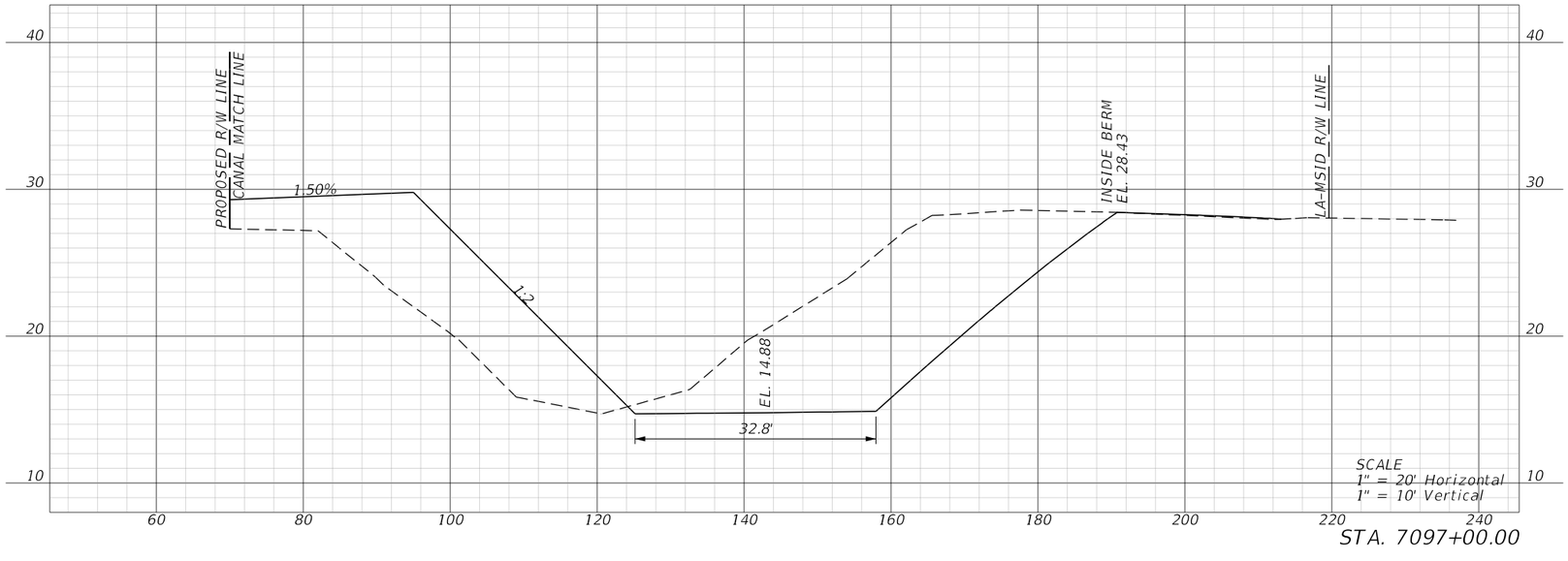

STA. 7097+00.00

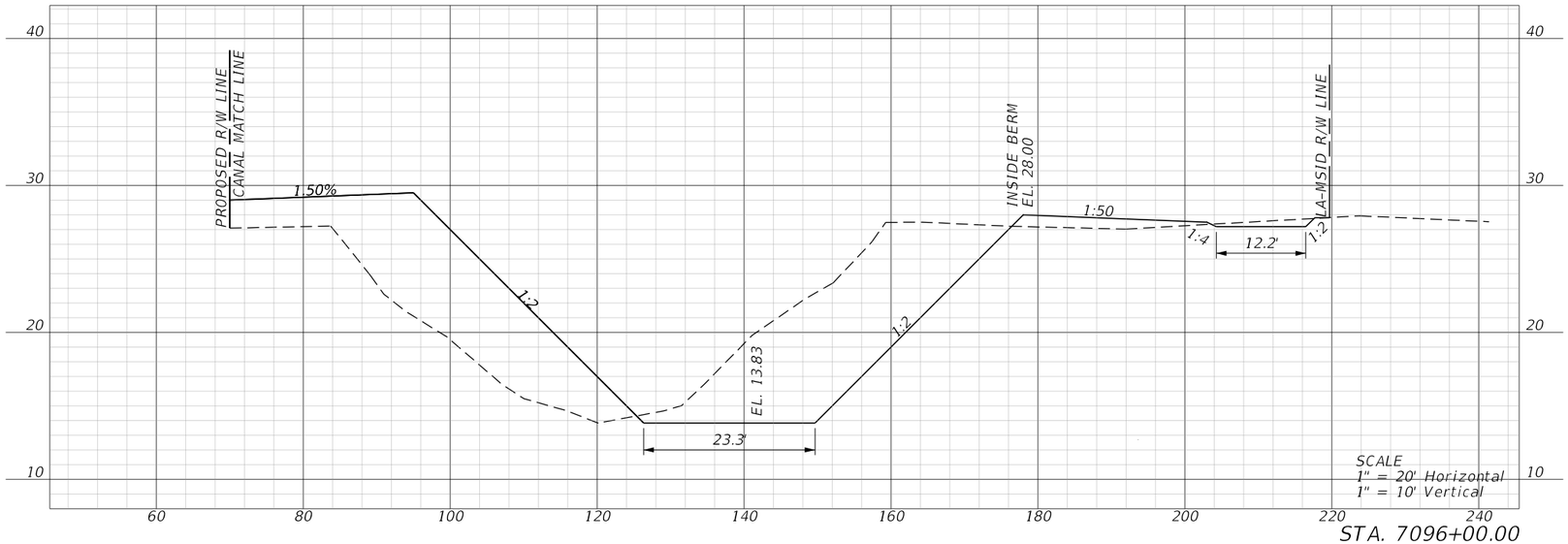

STA. 7096+00.00

REVISIONS				ENGINEER OF RECORD	LEE COUNTY DEPARTMENT OF TRANSPORTATION			SAILFISH CANAL CROSS SECTIONS	SHEET NO.
DATE	DESCRIPTION	DATE	DESCRIPTION	JUSTIN RICHARD CHRISTENSEN, P.E. LICENSE NUMBER: 83288 AIM ENGINEERING & SURVEYING 201 EAST KENNEDY BLVD, STE. 1800 TAMPA, FLORIDA 33602	ROAD NO.	COUNTY	FINANCIAL PROJECT ID		289
					SUNSHINE	LEE			

THE OFFICIAL RECORD OF THIS SHEET IS THE ELECTRONIC FILE DIGITALLY SIGNED AND SEALED UNDER RULE 61G15-23.004, F.A.C.

3/29/2023 1:39:48 PM jchristensen
c:\pwworkingdir\kca-pw.hentley.com_kca-pw-01\josh langford\dms39007\PDXSRD01.dgn

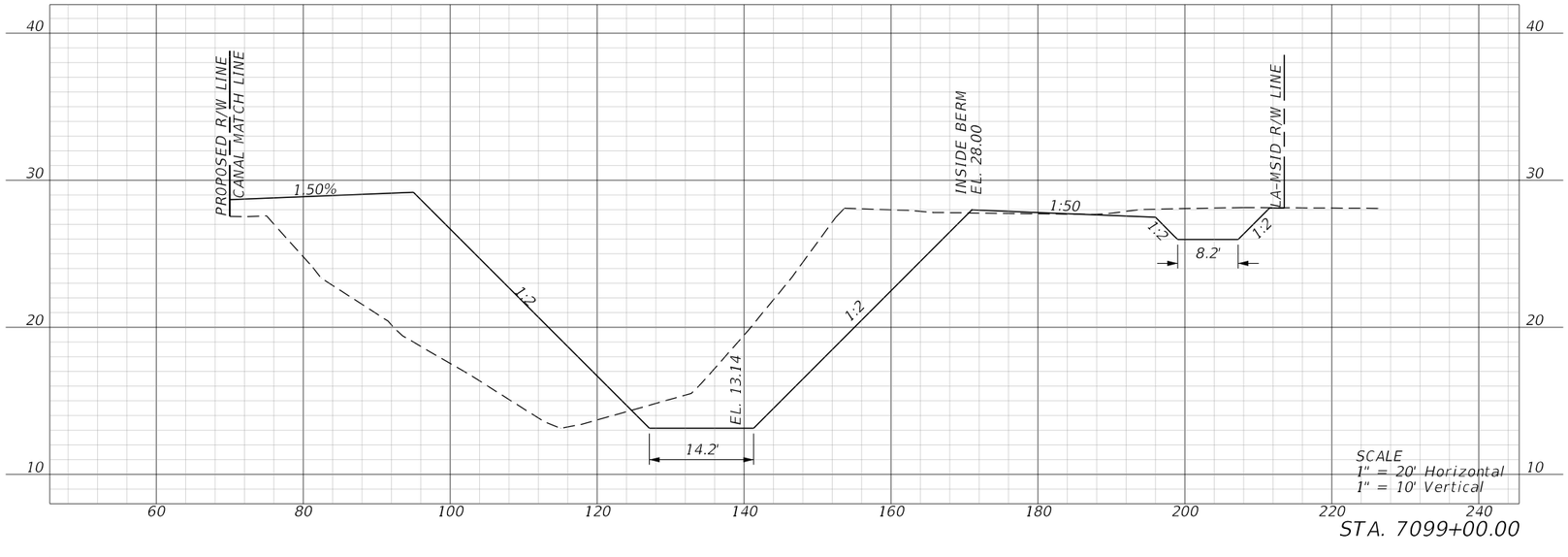

STA. 7099+00.00

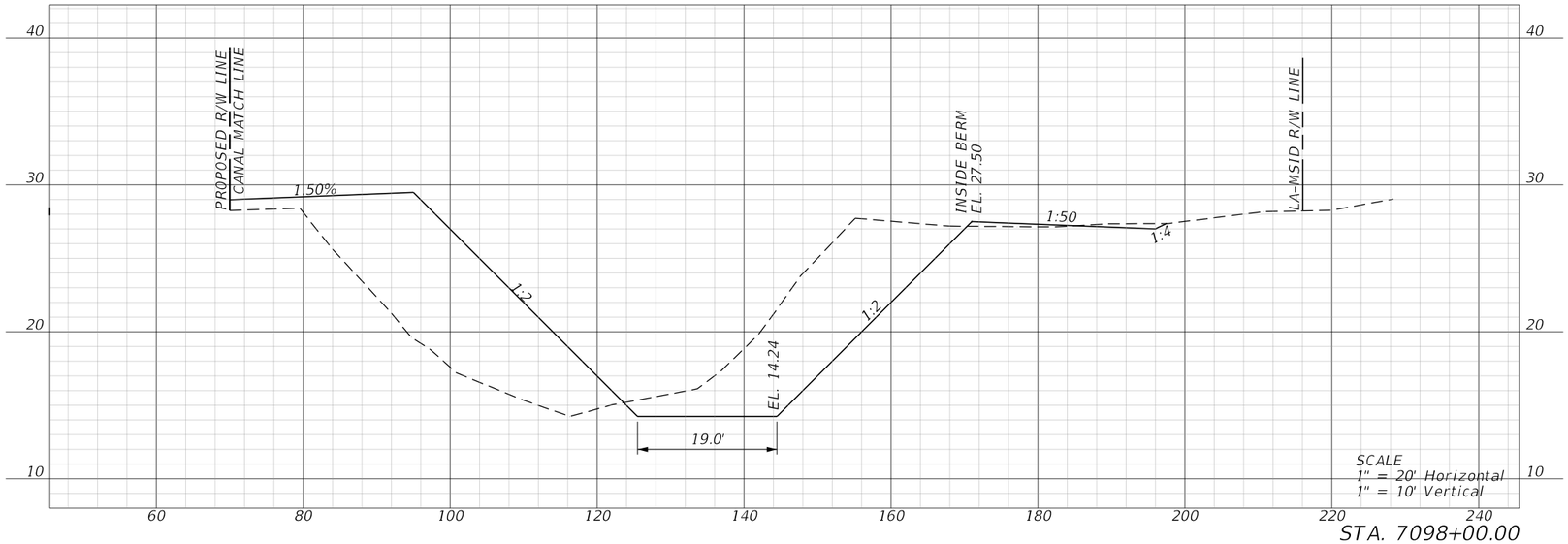

STA. 7098+00.00

REVISIONS				ENGINEER OF RECORD	LEE COUNTY DEPARTMENT OF TRANSPORTATION			SAILFISH CANAL CROSS SECTIONS	SHEET NO.
DATE	DESCRIPTION	DATE	DESCRIPTION	JUSTIN RICHARD CHRISTENSEN, P.E. LICENSE NUMBER: 83288 AIM ENGINEERING & SURVEYING 201 EAST KENNEDY BLVD, STE. 1800 TAMPA, FLORIDA 33602	ROAD NO.	COUNTY	FINANCIAL PROJECT ID		
					SUNSHINE	LEE			290

3/29/2023 1:39:49 PM jchristensen
c:\pwworkingdir\kca-pw.hentley.com_kca-pw-01\josh langford\dms39007\PDXSRD01.dgn

THE OFFICIAL RECORD OF THIS SHEET IS THE ELECTRONIC FILE DIGITALLY SIGNED AND SEALED UNDER RULE 61G15-23.004, F.A.C.

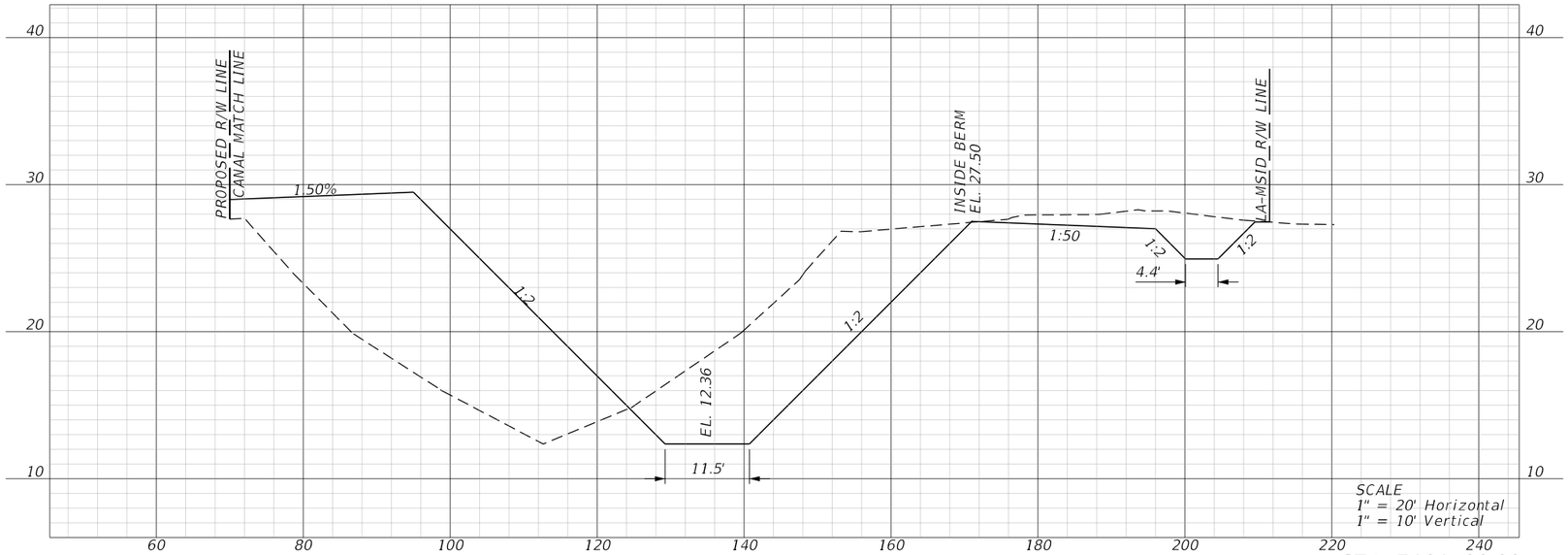

STA. 7101+00.00

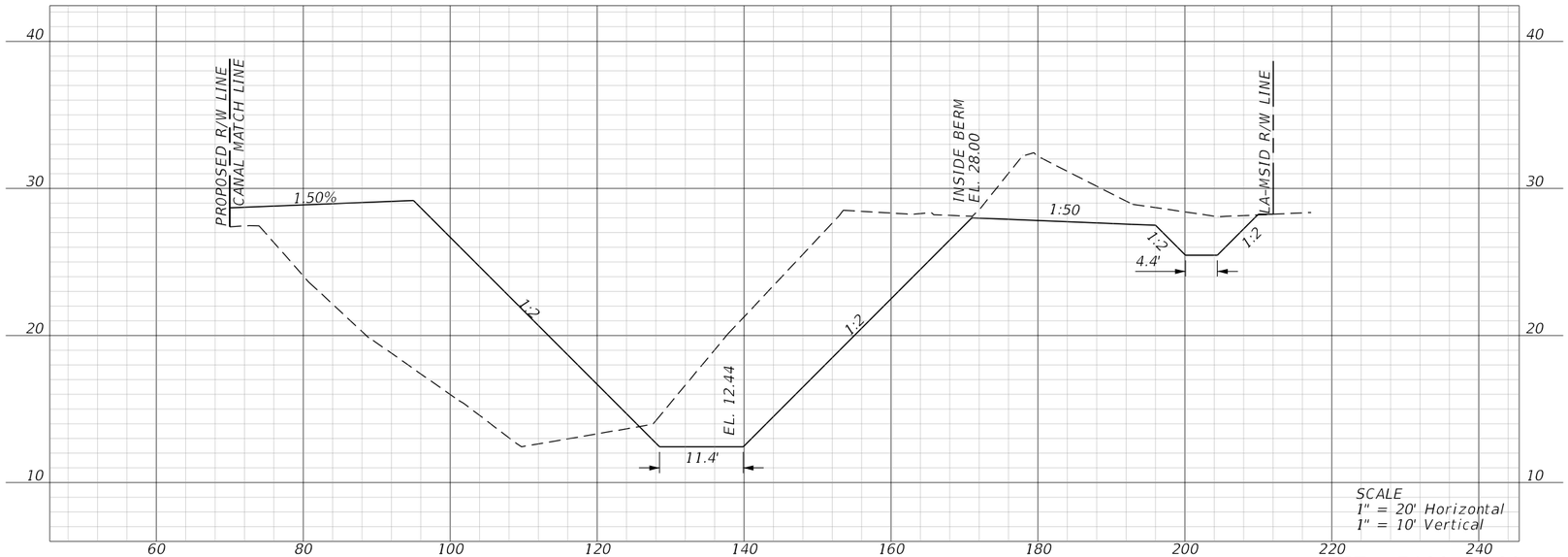

STA. 7100+00.00

REVISIONS				ENGINEER OF RECORD	LEE COUNTY DEPARTMENT OF TRANSPORTATION				SHEET NO.
DATE	DESCRIPTION	DATE	DESCRIPTION	JUSTIN RICHARD CHRISTENSEN, P.E. LICENSE NUMBER: 83288 AIM ENGINEERING & SURVEYING 201 EAST KENNEDY BLVD, STE. 1800 TAMPA, FLORIDA 33602	ROAD NO.	COUNTY	FINANCIAL PROJECT ID	SAILFISH CANAL CROSS SECTIONS	291
					SUNSHINE	LEE			

3/29/2023 1:39:52 PM jchristensen
c:\pwworkingdir\kca-pw.bentley.com_kca-pw-01\josh langford\dms39007\PDXSRD01.dgn

THE OFFICIAL RECORD OF THIS SHEET IS THE ELECTRONIC FILE DIGITALLY SIGNED AND SEALED UNDER RULE 61G15-23.004, F.A.C.

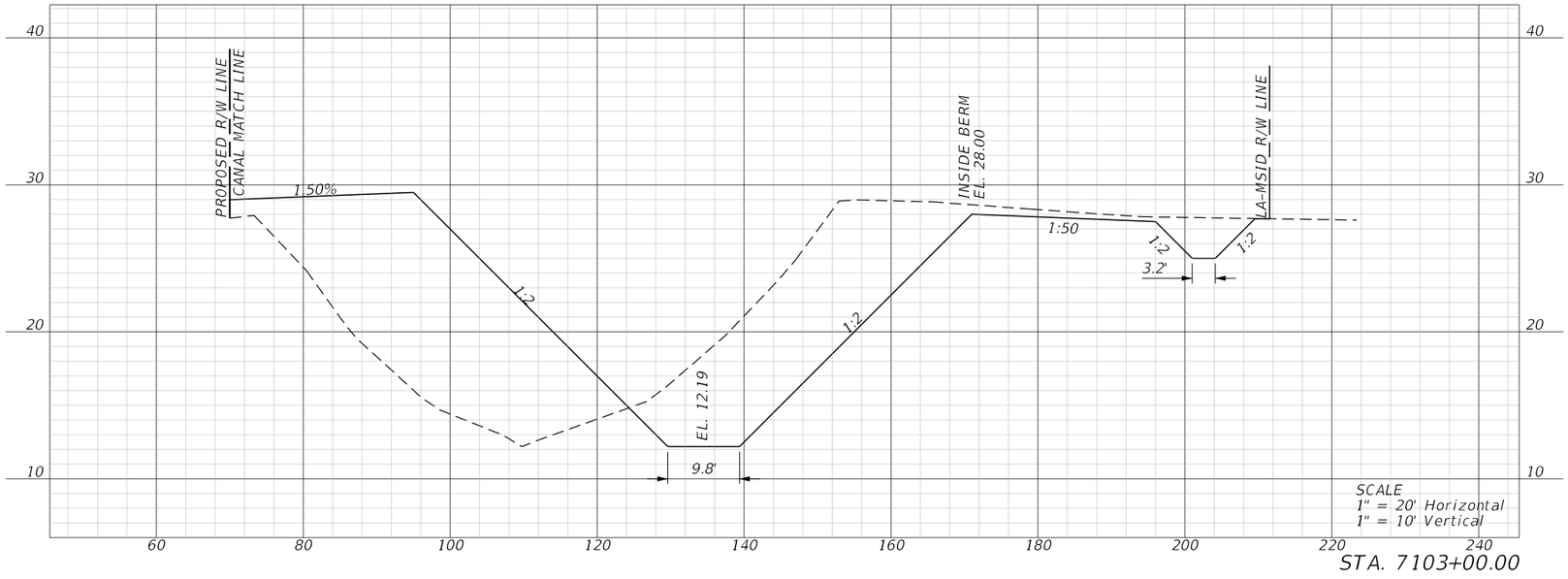

STA. 7103+00.00

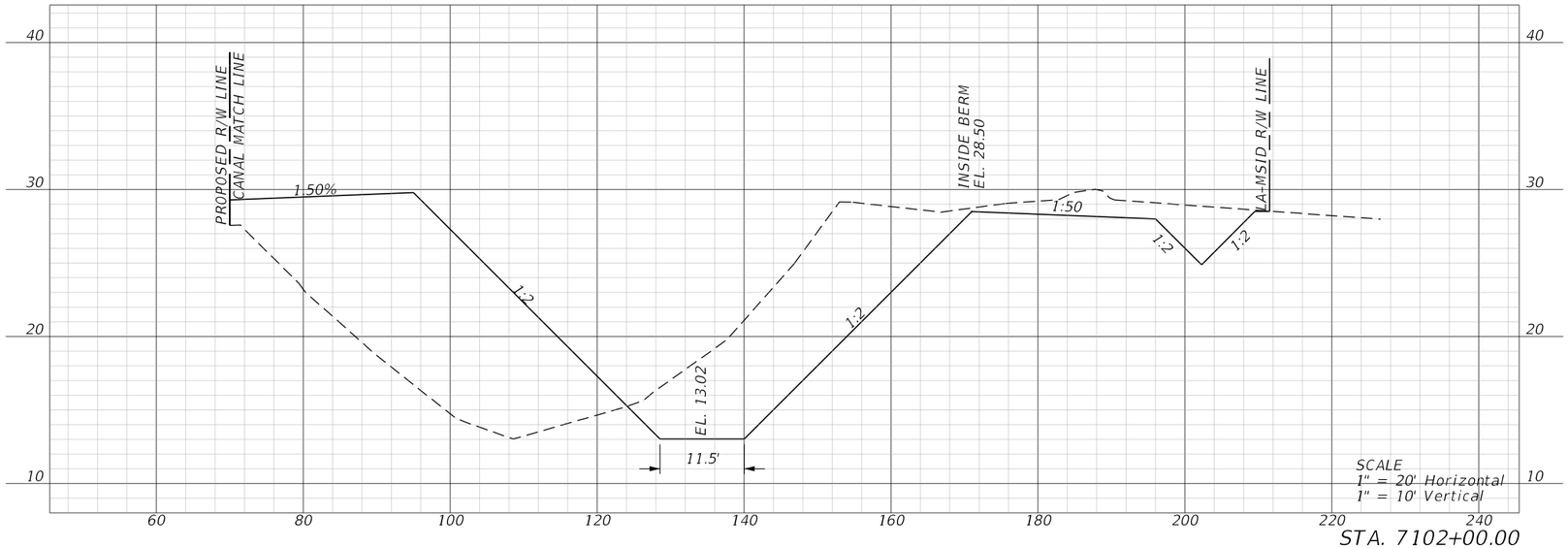

STA. 7102+00.00

REVISIONS				ENGINEER OF RECORD	LEE COUNTY DEPARTMENT OF TRANSPORTATION			SAILFISH CANAL CROSS SECTIONS	SHEET NO.
DATE	DESCRIPTION	DATE	DESCRIPTION	JUSTIN RICHARD CHRISTENSEN, P.E. LICENSE NUMBER: 83288 AIM ENGINEERING & SURVEYING 201 EAST KENNEDY BLVD, STE. 1800 TAMPA, FLORIDA 33602	ROAD NO.	COUNTY	FINANCIAL PROJECT ID		292
					SUNSHINE	LEE			

3/29/2023 1:39:55 PM jchristensen
C:\pwworkingdir\kca-pw.bentley.com_kca-pw-01\josh.langford\dms39007\PDXSRD01.dgn

THE OFFICIAL RECORD OF THIS SHEET IS THE ELECTRONIC FILE DIGITALLY SIGNED AND SEALED UNDER RULE 61G15-23.004, F.A.C.

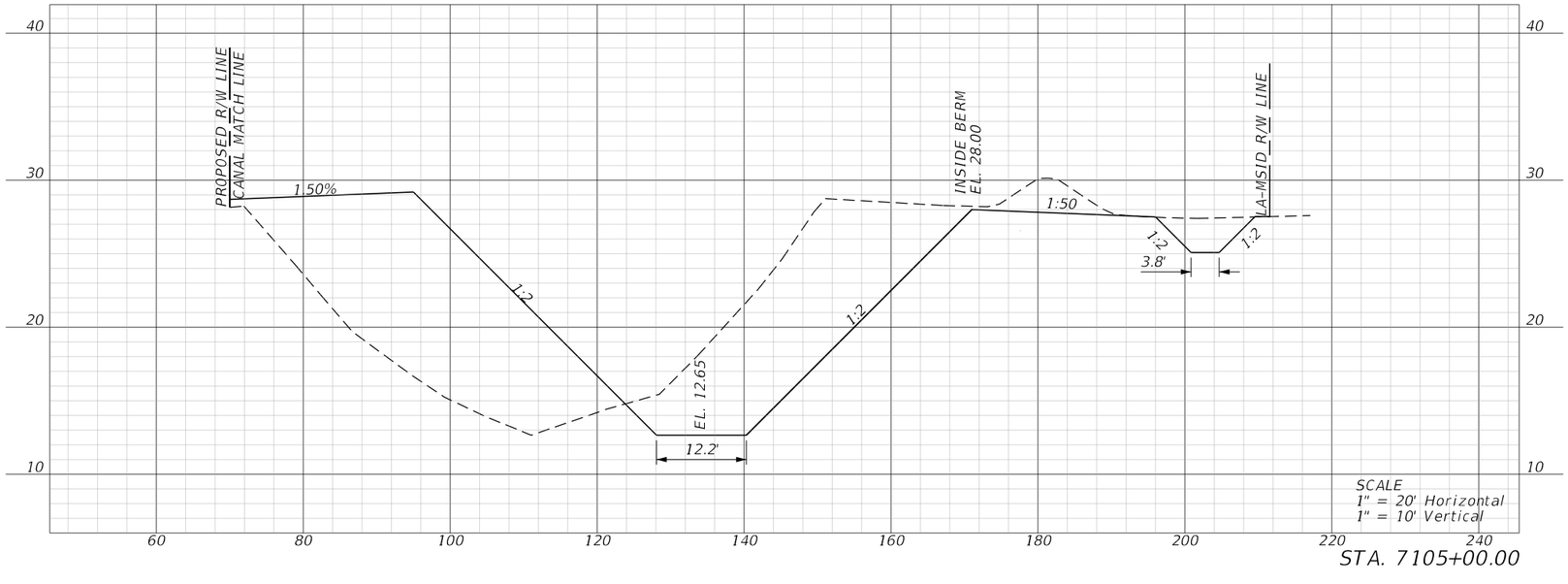

STA. 7105+00.00

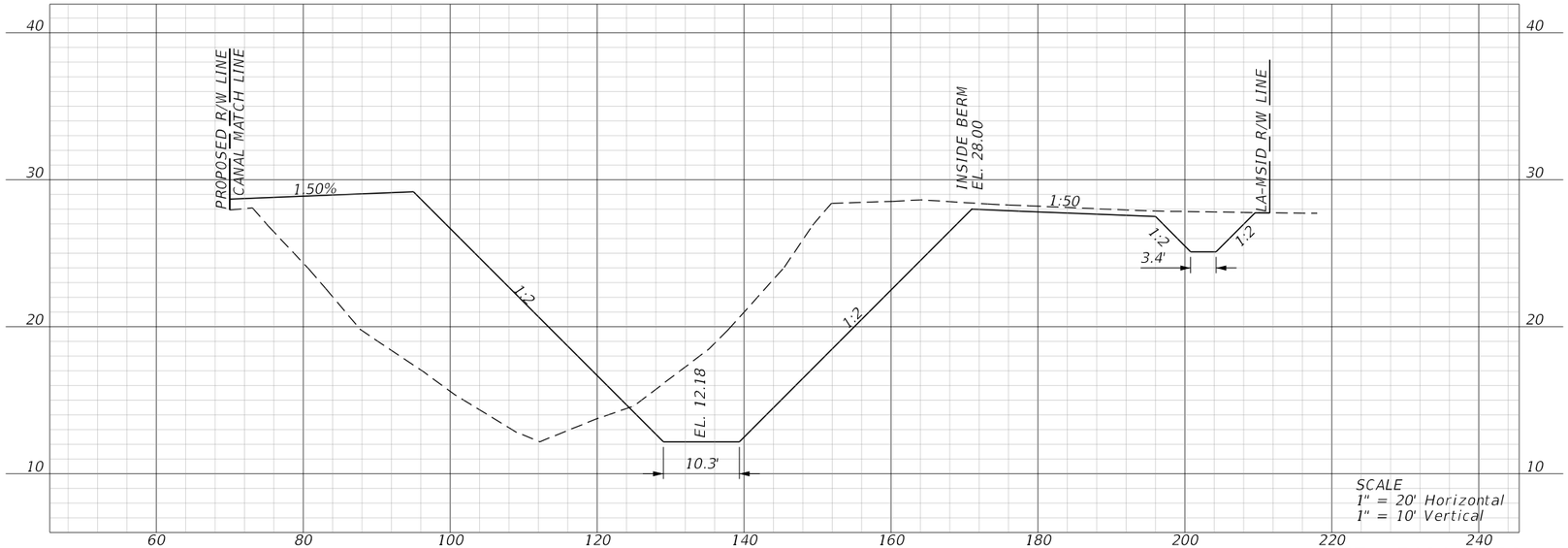

STA. 7104+00.00

REVISIONS				ENGINEER OF RECORD	LEE COUNTY DEPARTMENT OF TRANSPORTATION				SHEET NO.
DATE	DESCRIPTION	DATE	DESCRIPTION	JUSTIN RICHARD CHRISTENSEN, P.E. LICENSE NUMBER: 83288 AIM ENGINEERING & SURVEYING 201 EAST KENNEDY BLVD, STE. 1800 TAMPA, FLORIDA 33602	ROAD NO.	COUNTY	FINANCIAL PROJECT ID	SAILFISH CANAL CROSS SECTIONS	293
					SUNSHINE	LEE			

THE OFFICIAL RECORD OF THIS SHEET IS THE ELECTRONIC FILE DIGITALLY SIGNED AND SEALED UNDER RULE 61G15-23.004, F.A.C.

3/29/2023 1:39:58 PM jchristensen
c:\pwworkingdir\kca-pw.hentley.com_kca-pw-01\josh langford\vdms39007\PDXSRD01.dgn

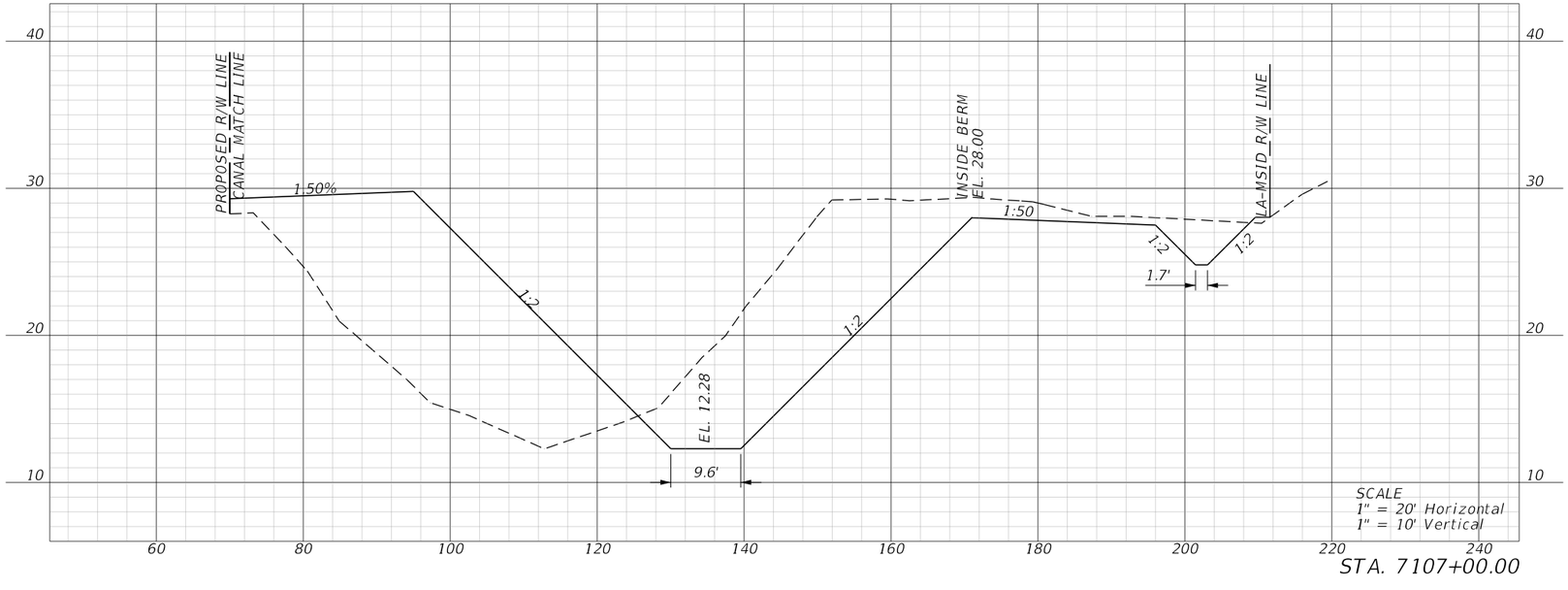

STA. 7107+00.00

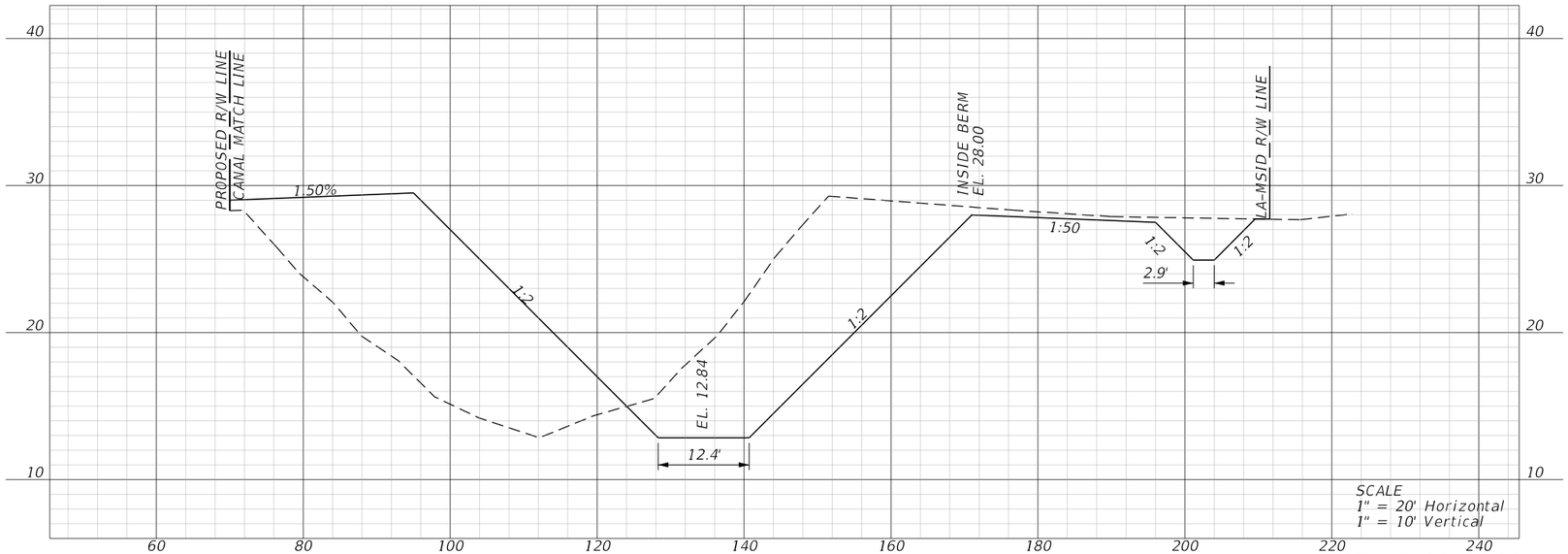

STA. 7106+00.00

REVISIONS				ENGINEER OF RECORD	LEE COUNTY DEPARTMENT OF TRANSPORTATION				SHEET NO.
DATE	DESCRIPTION	DATE	DESCRIPTION	JUSTIN RICHARD CHRISTENSEN, P.E. LICENSE NUMBER: 83288 AIM ENGINEERING & SURVEYING 201 EAST KENNEDY BLVD, STE. 1800 TAMPA, FLORIDA 33602	ROAD NO.	COUNTY	FINANCIAL PROJECT ID	SAILFISH CANAL CROSS SECTIONS	294
					SUNSHINE	LEE			

3/29/2023 1:40:01 PM jchristensen
c:\pwworkingdir\kca-pw.hentley.com_kca-pw-01\josh langford\dms39007\PDXSRD01.dgn

THE OFFICIAL RECORD OF THIS SHEET IS THE ELECTRONIC FILE DIGITALLY SIGNED AND SEALED UNDER RULE 61G15-23.004, F.A.C.

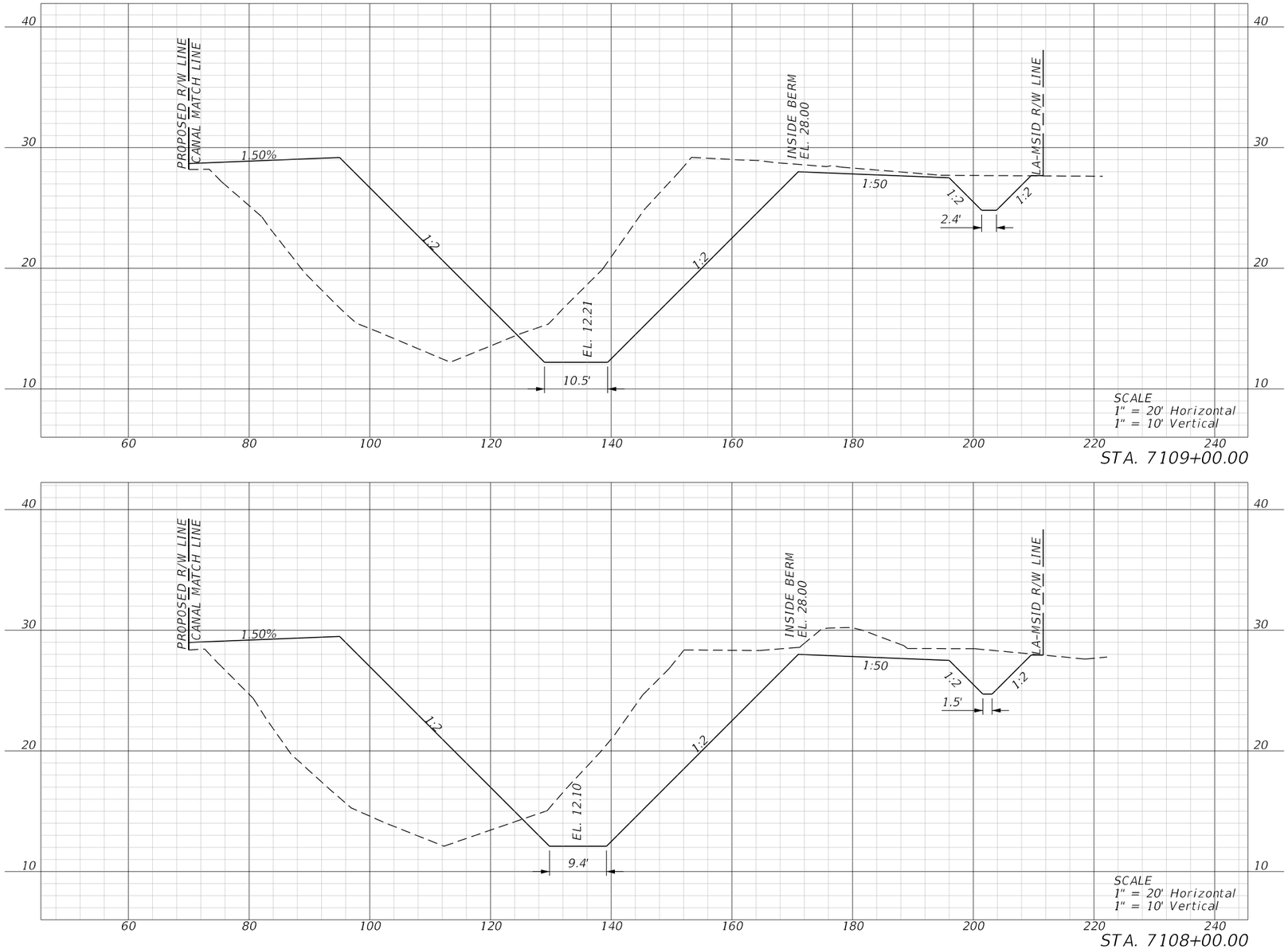

REVISIONS				ENGINEER OF RECORD	LEE COUNTY DEPARTMENT OF TRANSPORTATION				SHEET NO.
DATE	DESCRIPTION	DATE	DESCRIPTION	JUSTIN RICHARD CHRISTENSEN, P.E. LICENSE NUMBER: 83288 AIM ENGINEERING & SURVEYING 201 EAST KENNEDY BLVD, STE. 1800 TAMPA, FLORIDA 33602	ROAD NO.	COUNTY	FINANCIAL PROJECT ID	SAILFISH CANAL CROSS SECTIONS	295
					SUNSHINE	LEE			

3/29/2023 1:40:04 PM jchristensen
c:\pwworkingdir\kca-pw.hentley.com_kca-pw-01\josh langford\dms39007\PDXSRD01.dgn

THE OFFICIAL RECORD OF THIS SHEET IS THE ELECTRONIC FILE DIGITALLY SIGNED AND SEALED UNDER RULE 61G15-23.004, F.A.C.

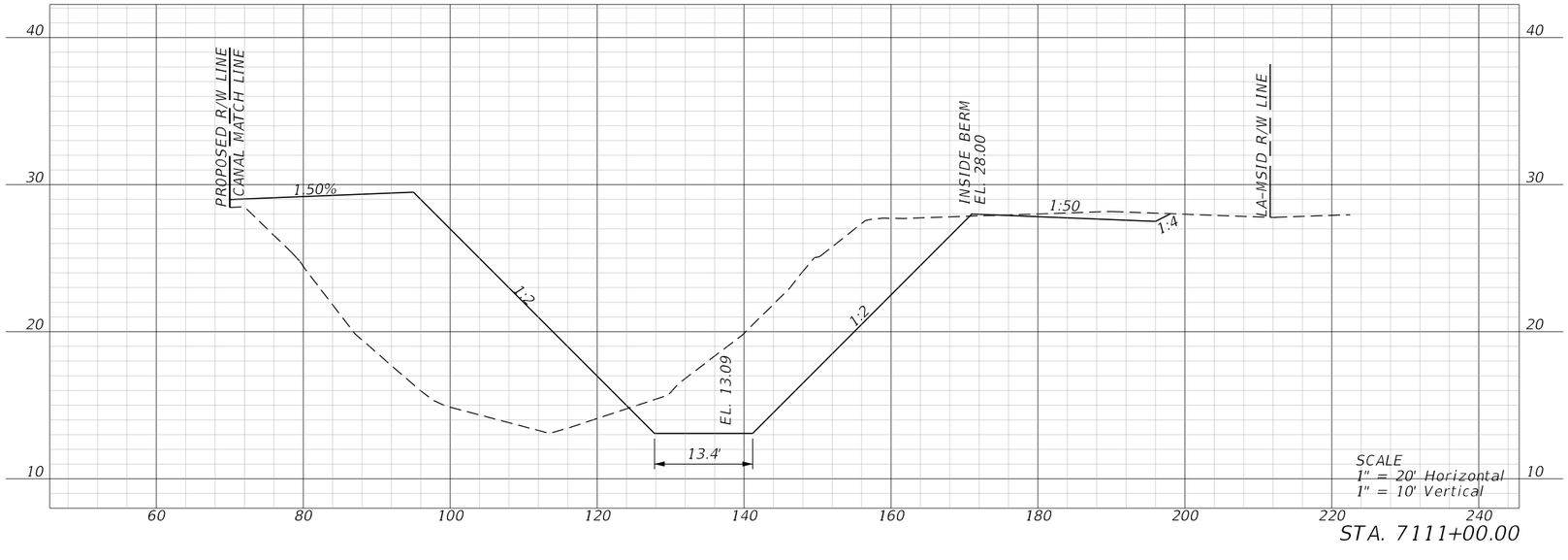

STA. 7111+00.00

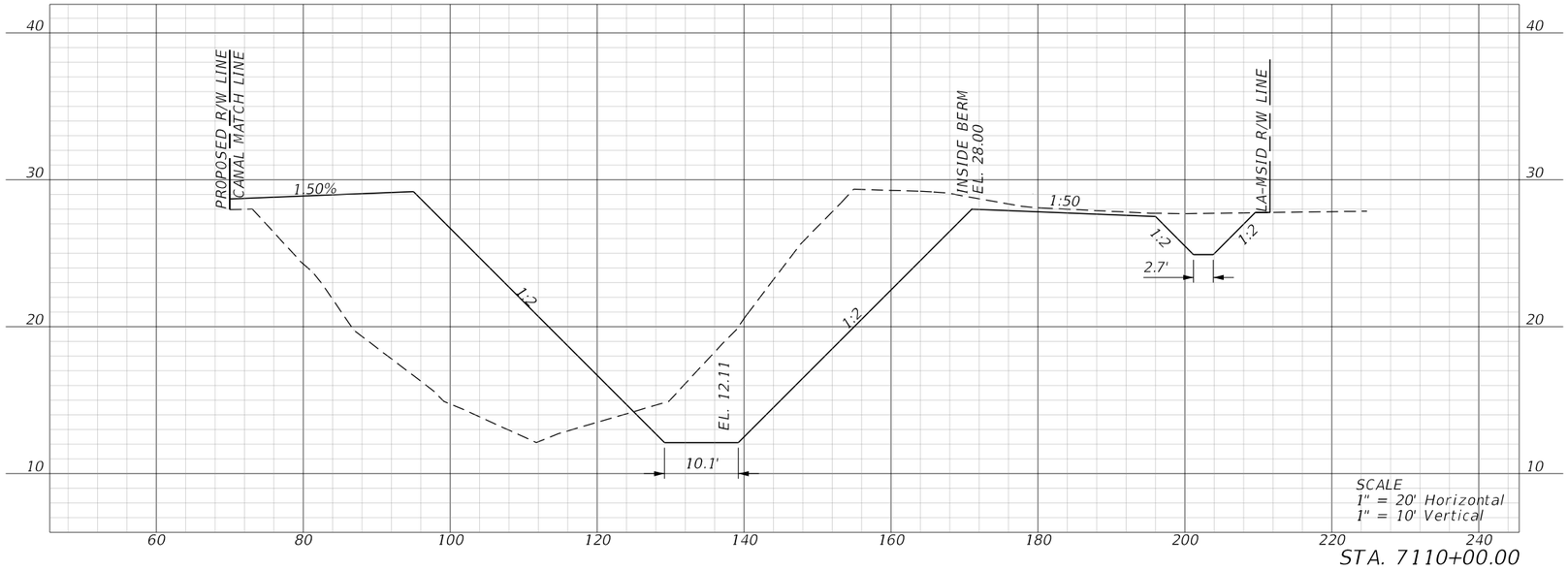

STA. 7110+00.00

REVISIONS				ENGINEER OF RECORD	LEE COUNTY DEPARTMENT OF TRANSPORTATION				SHEET NO.
DATE	DESCRIPTION	DATE	DESCRIPTION	JUSTIN RICHARD CHRISTENSEN, P.E. LICENSE NUMBER: 83288 AIM ENGINEERING & SURVEYING 201 EAST KENNEDY BLVD, STE. 1800 TAMPA, FLORIDA 33602	ROAD NO.	COUNTY	FINANCIAL PROJECT ID	SAILFISH CANAL CROSS SECTIONS	296
					SUNSHINE	LEE			

3/29/2023 1:40:07 PM jchristensen
c:\pwworkingdir\kca-pw.bentley.com_kca-pw-01\josh langford\dms39007\PDXSRD01.dgn

THE OFFICIAL RECORD OF THIS SHEET IS THE ELECTRONIC FILE DIGITALLY SIGNED AND SEALED UNDER RULE 61G15-23.004, F.A.C.

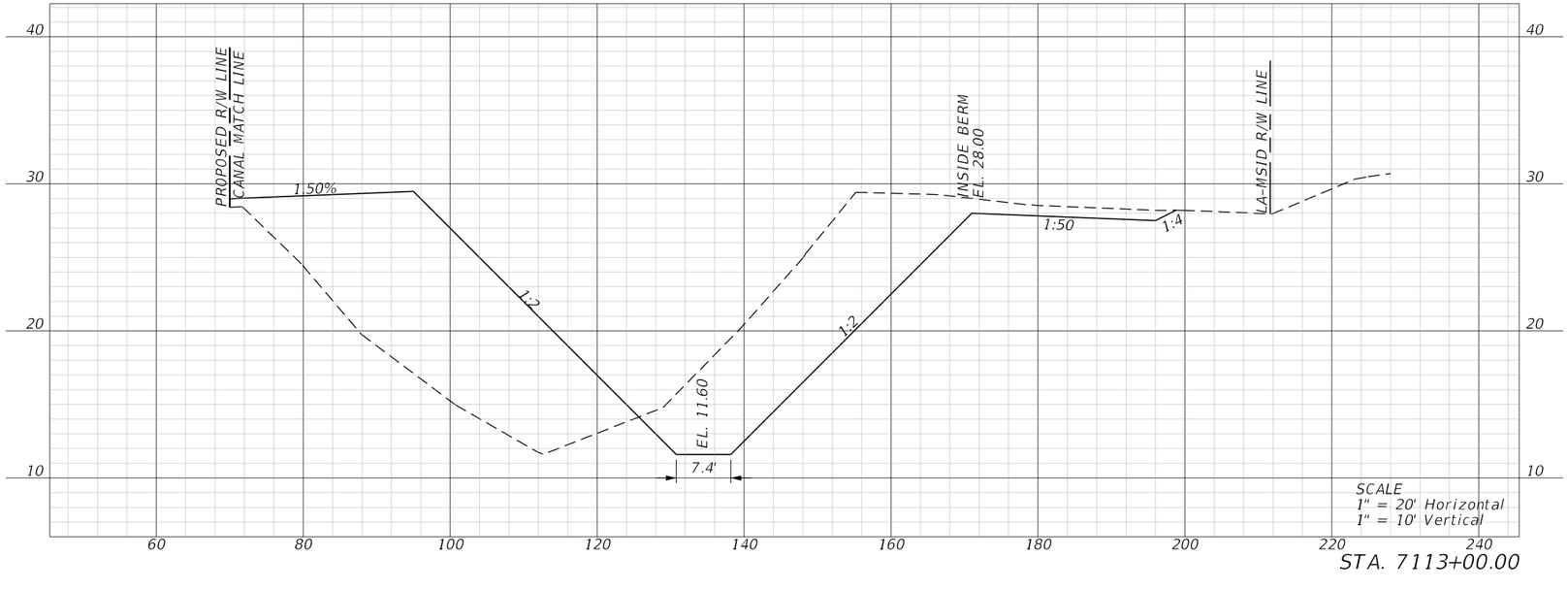

STA. 7113+00.00

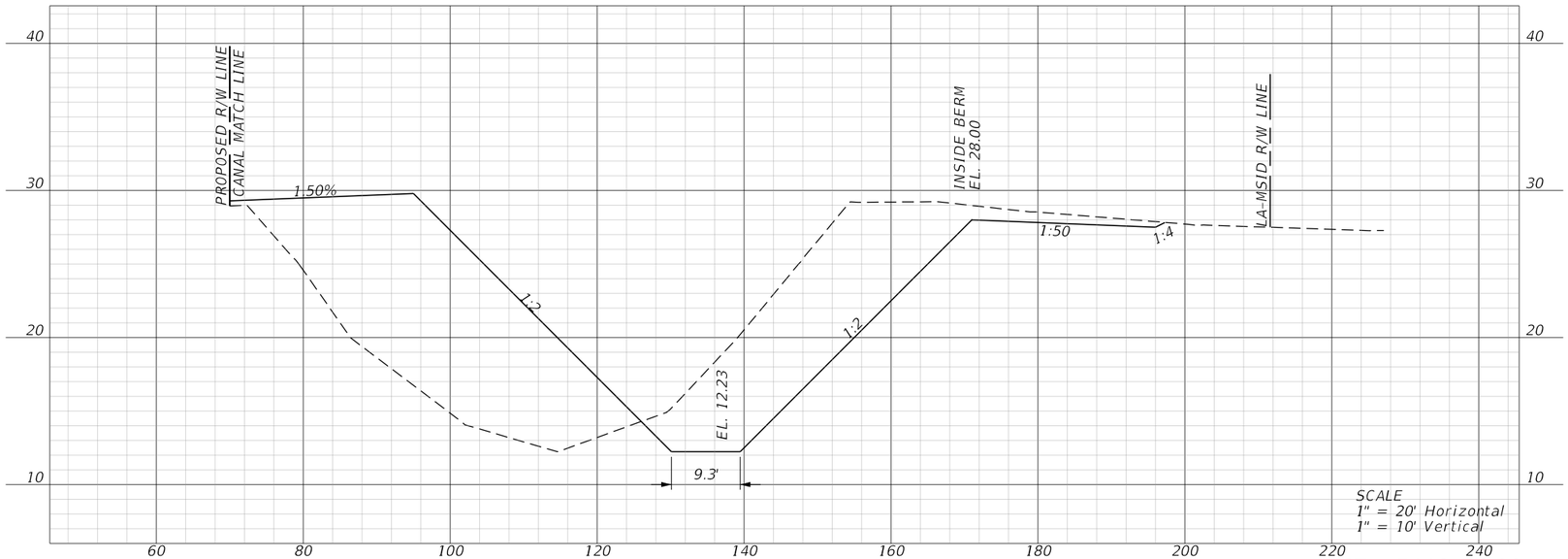

STA. 7112+00.00

REVISIONS				ENGINEER OF RECORD	LEE COUNTY DEPARTMENT OF TRANSPORTATION				SHEET NO.
DATE	DESCRIPTION	DATE	DESCRIPTION	JUSTIN RICHARD CHRISTENSEN, P.E. LICENSE NUMBER: 83288 AIM ENGINEERING & SURVEYING 201 EAST KENNEDY BLVD, STE. 1800 TAMPA, FLORIDA 33602	ROAD NO.	COUNTY	FINANCIAL PROJECT ID	SAILFISH CANAL CROSS SECTIONS	297
					SUNSHINE	LEE			

THE OFFICIAL RECORD OF THIS SHEET IS THE ELECTRONIC FILE DIGITALLY SIGNED AND SEALED UNDER RULE 61G15-23.004, F.A.C.

3/29/2023 1:40:48 PM jchristensen
c:\pwworkingdir\kca-pw.hentley.com_kca-pw-01\josh langford\dms39007\PDXSRD01.dgn

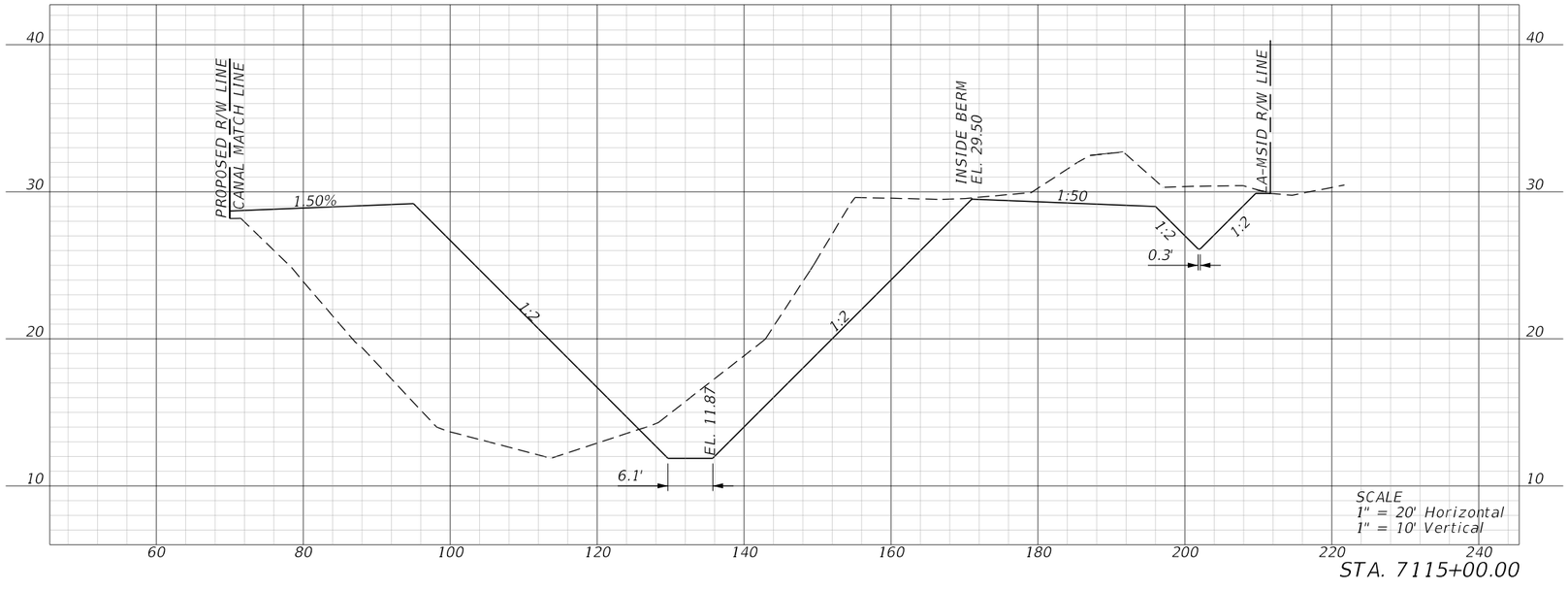

STA. 7115+00.00

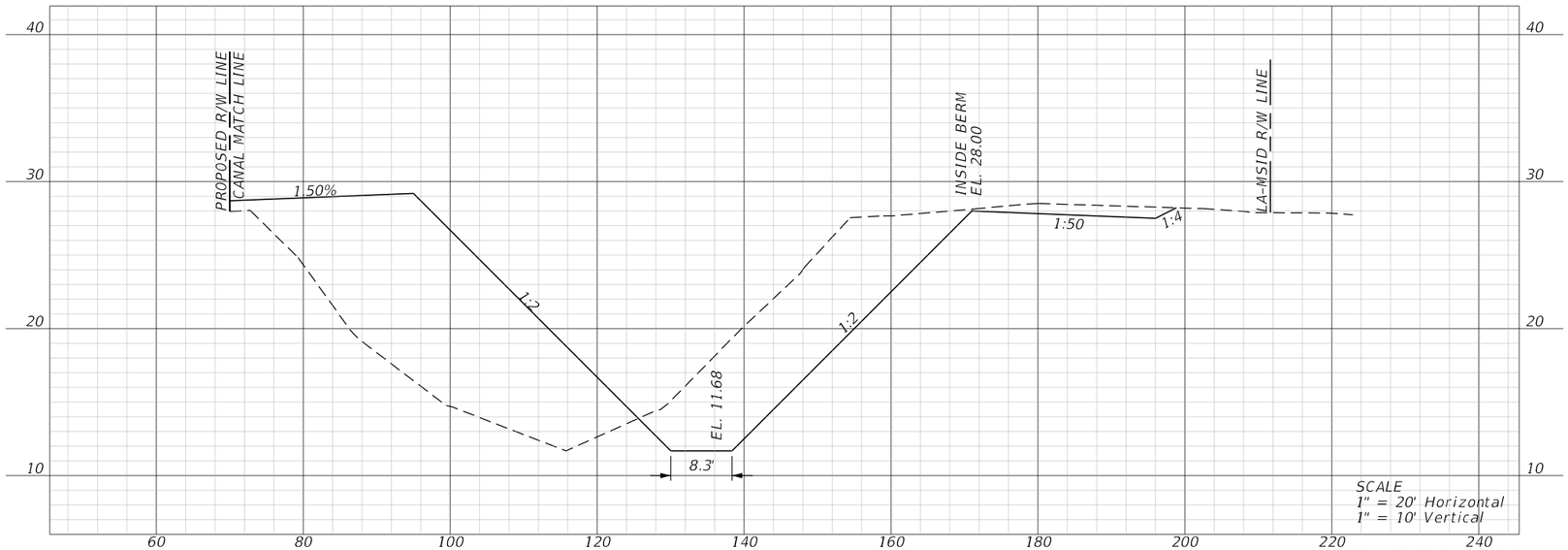

STA. 7114+00.00

REVISIONS				ENGINEER OF RECORD	LEE COUNTY DEPARTMENT OF TRANSPORTATION			SAILFISH CANAL CROSS SECTIONS	SHEET NO.
DATE	DESCRIPTION	DATE	DESCRIPTION	JUSTIN RICHARD CHRISTENSEN, P.E. LICENSE NUMBER: 83288 AIM ENGINEERING & SURVEYING 201 EAST KENNEDY BLVD, STE. 1800 TAMPA, FLORIDA 33602	ROAD NO.	COUNTY	FINANCIAL PROJECT ID		298
					SUNSHINE	LEE			

THE OFFICIAL RECORD OF THIS SHEET IS THE ELECTRONIC FILE DIGITALLY SIGNED AND SEALED UNDER RULE 61G15-23.004, F.A.C.

3/29/2023 1:40:51 PM jchristensen
c:\pwworkingdir\kca-pw.hentley.com_kca-pw-01\josh langford\dms39007\PDXSRD01.dgn

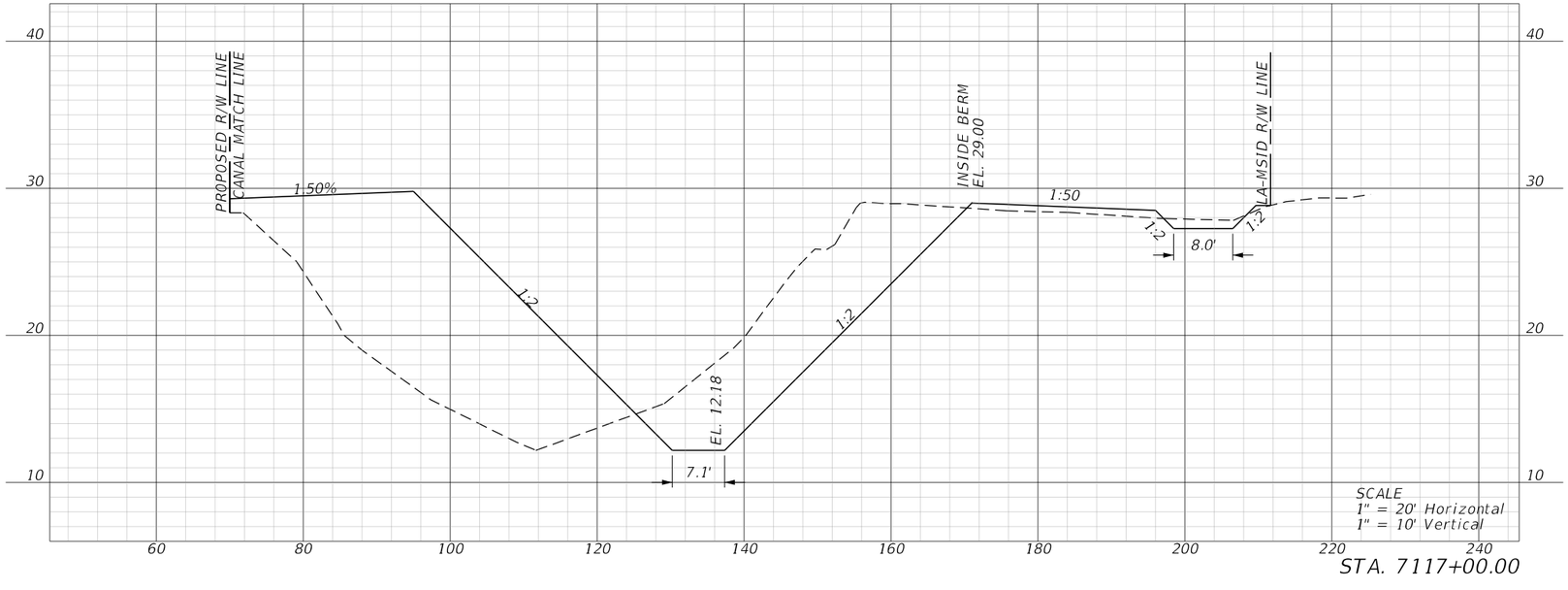

STA. 7117+00.00

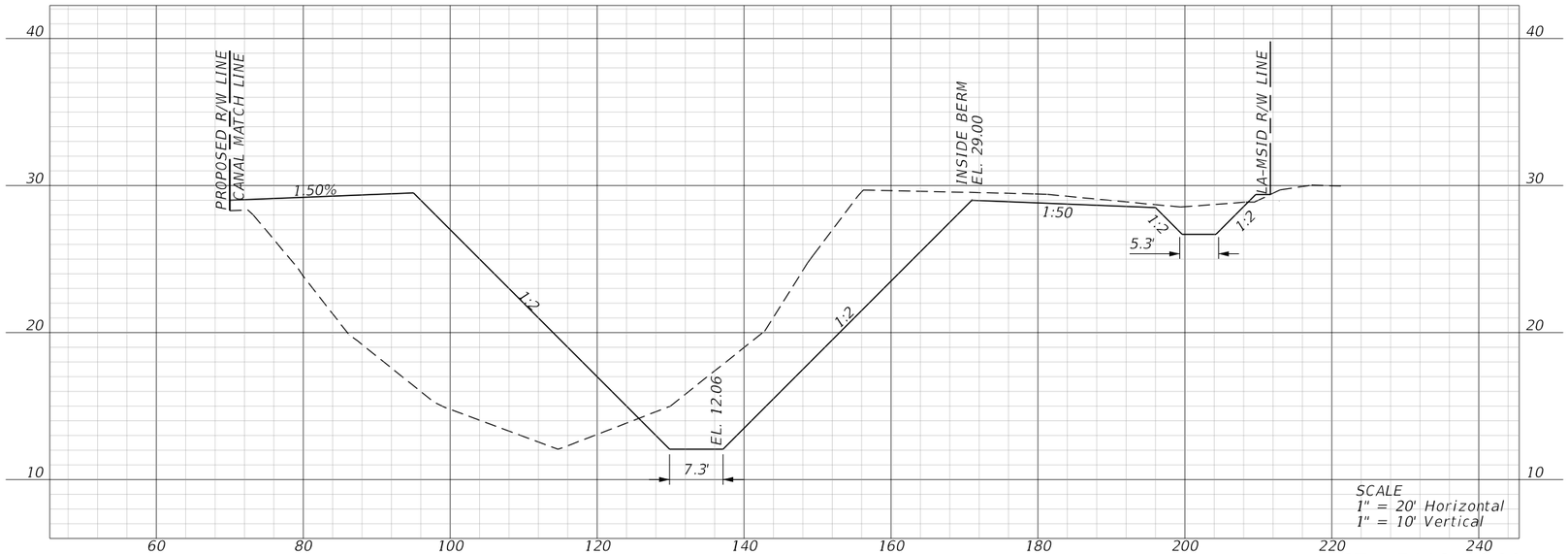

STA. 7116+00.00

REVISIONS				ENGINEER OF RECORD	LEE COUNTY DEPARTMENT OF TRANSPORTATION				SHEET NO.
DATE	DESCRIPTION	DATE	DESCRIPTION	JUSTIN RICHARD CHRISTENSEN, P.E. LICENSE NUMBER: 83288 AIM ENGINEERING & SURVEYING 201 EAST KENNEDY BLVD, STE. 1800 TAMPA, FLORIDA 33602	ROAD NO.	COUNTY	FINANCIAL PROJECT ID	SAILFISH CANAL CROSS SECTIONS	299
					SUNSHINE	LEE			

THE OFFICIAL RECORD OF THIS SHEET IS THE ELECTRONIC FILE DIGITALLY SIGNED AND SEALED UNDER RULE 61G15-23.004, F.A.C.

3/29/2023 1:40:54 PM jchristensen
c:\pwworkingdir\kca-pw.hentley.com_kca-pw-01\josh langford\dms39007\PDXSRD01.dgn

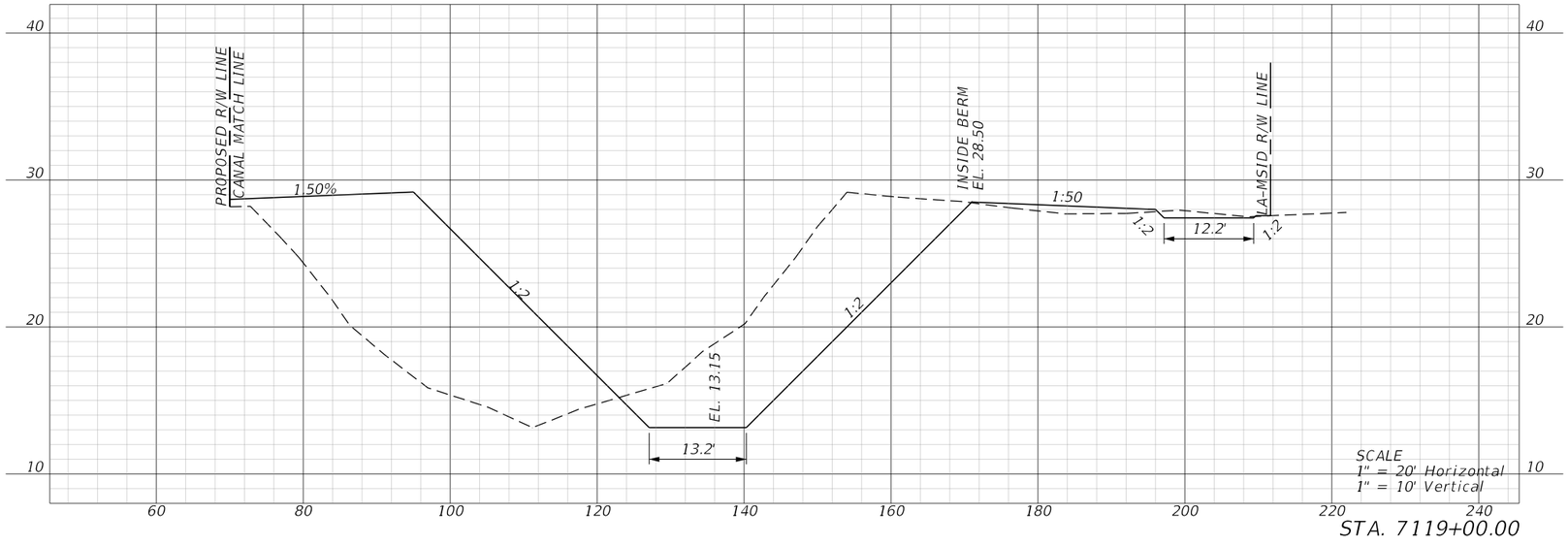

STA. 7119+00.00

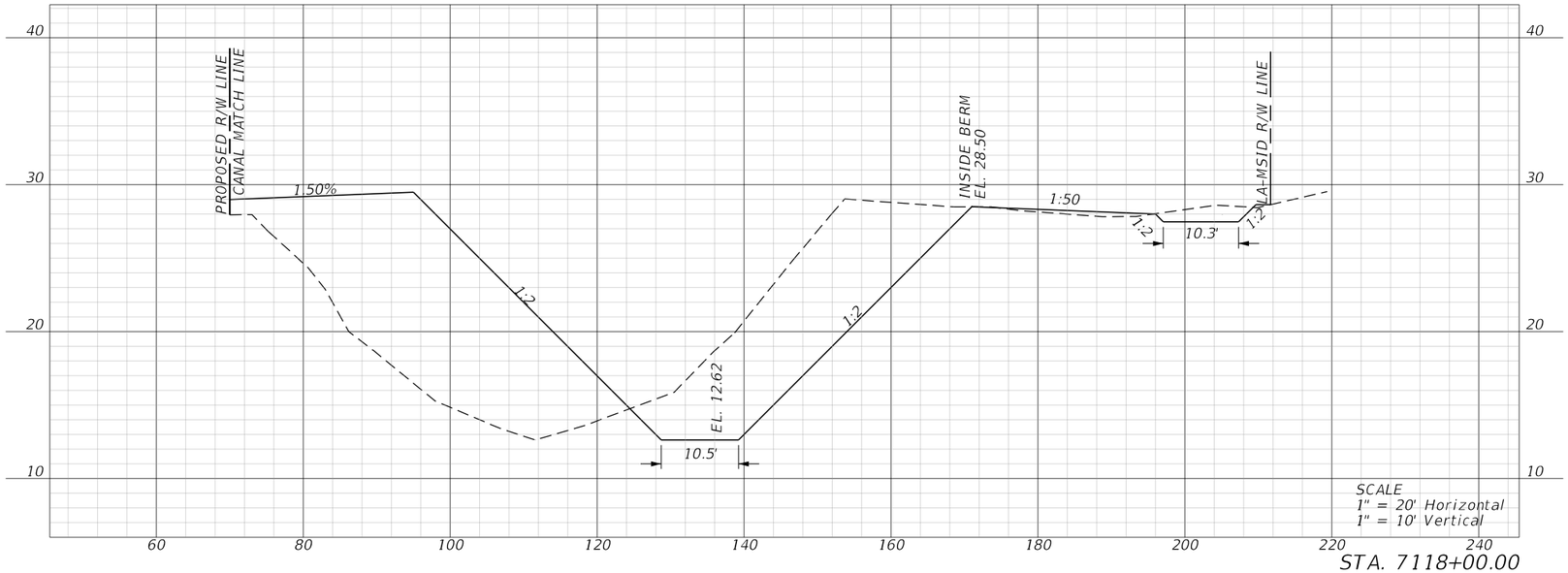

STA. 7118+00.00

REVISIONS				ENGINEER OF RECORD	LEE COUNTY DEPARTMENT OF TRANSPORTATION				SHEET NO.
DATE	DESCRIPTION	DATE	DESCRIPTION	JUSTIN RICHARD CHRISTENSEN, P.E. LICENSE NUMBER: 83288 AIM ENGINEERING & SURVEYING 201 EAST KENNEDY BLVD, STE. 1800 TAMPA, FLORIDA 33602	ROAD NO.	COUNTY	FINANCIAL PROJECT ID	SAILFISH CANAL CROSS SECTIONS	300
					SUNSHINE	LEE			

3/29/2023 1:40:56 PM jchristensen
c:\pwworkingdir\kca-pw.bentley.com_kca-pw-01\josh.langford\dms39007\PDXSRD01.dgn

THE OFFICIAL RECORD OF THIS SHEET IS THE ELECTRONIC FILE DIGITALLY SIGNED AND SEALED UNDER RULE 61G15-23.004, F.A.C.

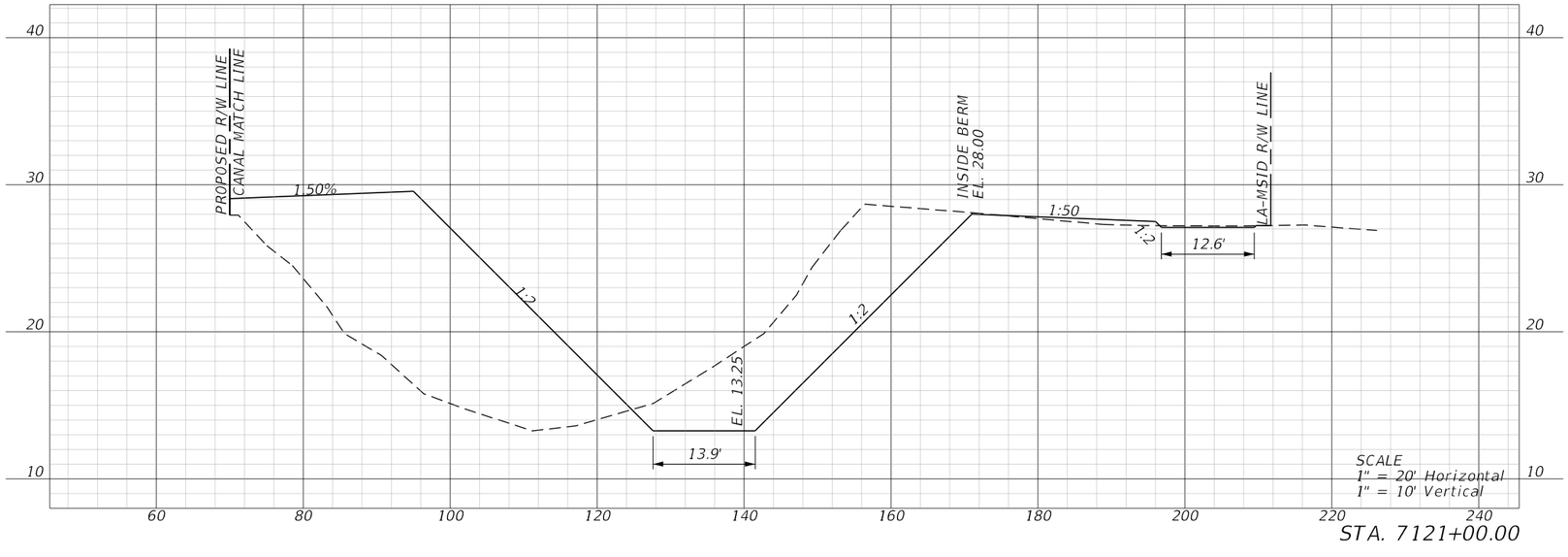

STA. 7121+00.00

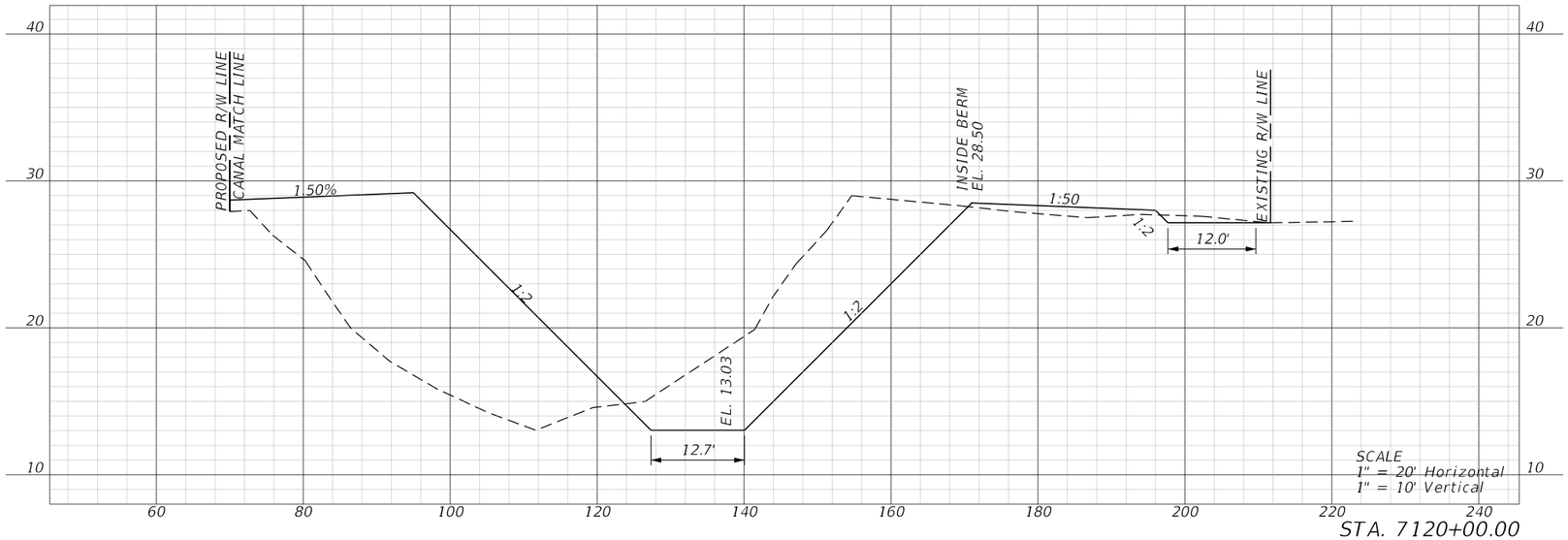

STA. 7120+00.00

REVISIONS				ENGINEER OF RECORD	LEE COUNTY DEPARTMENT OF TRANSPORTATION			SAILFISH CANAL CROSS SECTIONS	SHEET NO.
DATE	DESCRIPTION	DATE	DESCRIPTION	JUSTIN RICHARD CHRISTENSEN, P.E. LICENSE NUMBER: 83288 AIM ENGINEERING & SURVEYING 201 EAST KENNEDY BLVD, STE. 1800 TAMPA, FLORIDA 33602	ROAD NO.	COUNTY	FINANCIAL PROJECT ID		
					SUNSHINE	LEE			301

3/29/2023 1:40:59 PM jchristensen
c:\pwworkingdir\kca-pw.hentley.com_kca-pw-01\josh langford\dms39007\PDXSRD01.dgn

THE OFFICIAL RECORD OF THIS SHEET IS THE ELECTRONIC FILE DIGITALLY SIGNED AND SEALED UNDER RULE 61G15-23.004, F.A.C.

END CANAL CONSTRUCTION
STA. 7123+00.00

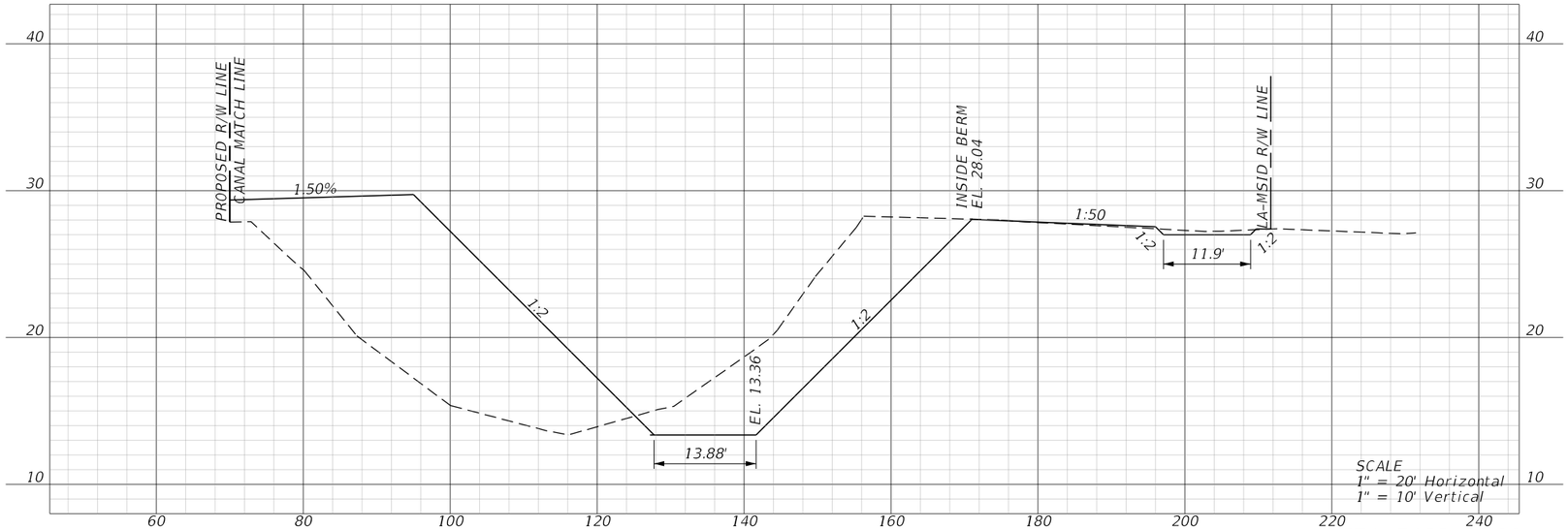

STA. 7123+00.00

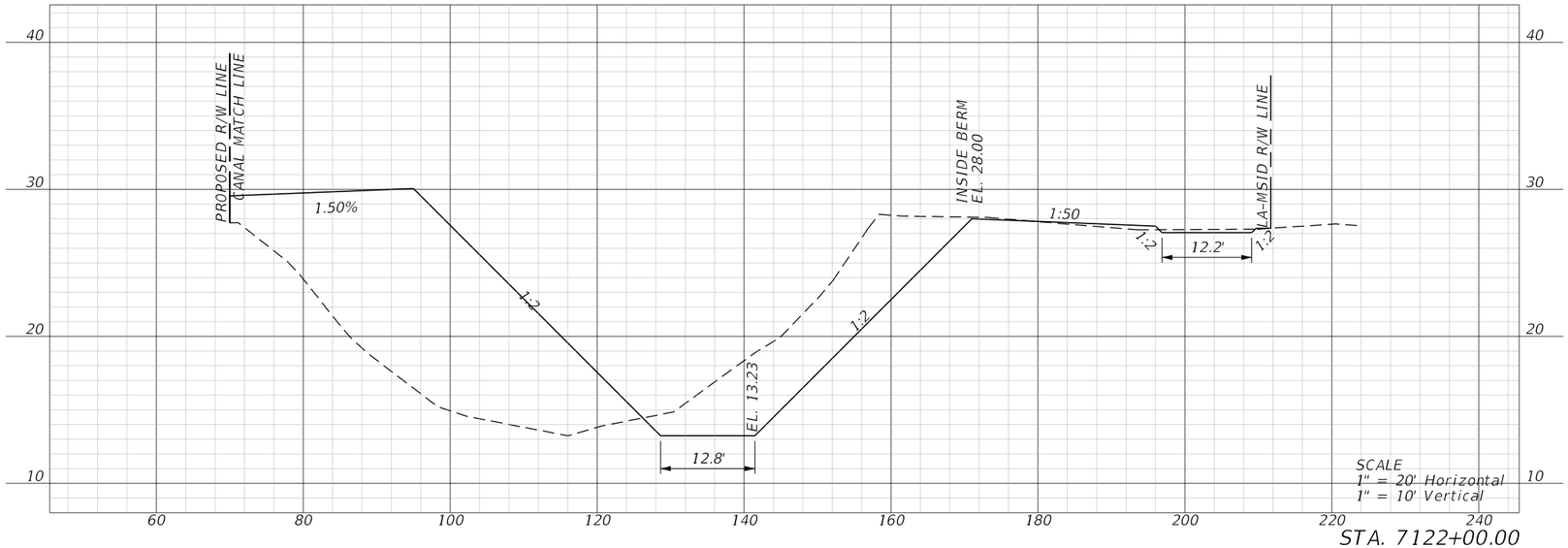

STA. 7122+00.00

REVISIONS				ENGINEER OF RECORD	LEE COUNTY DEPARTMENT OF TRANSPORTATION			SAILFISH CANAL CROSS SECTIONS	SHEET NO.
DATE	DESCRIPTION	DATE	DESCRIPTION	JUSTIN RICHARD CHRISTENSEN, P.E. LICENSE NUMBER: 83288 AIM ENGINEERING & SURVEYING 201 EAST KENNEDY BLVD, STE. 1800 TAMPA, FLORIDA 33602	ROAD NO.	COUNTY	FINANCIAL PROJECT ID		302
					SUNSHINE	LEE			

THE OFFICIAL RECORD OF THIS SHEET IS THE ELECTRONIC FILE DIGITALLY SIGNED AND SEALED UNDER RULE 61G15-23.004, F.A.C.

3/29/2023 1:41:02 PM jchristensen
c:\pwworkingdir\kca-pw.hentley.com_kca-pw-01\josh langford\dms39007\PDXSRD01.dgn

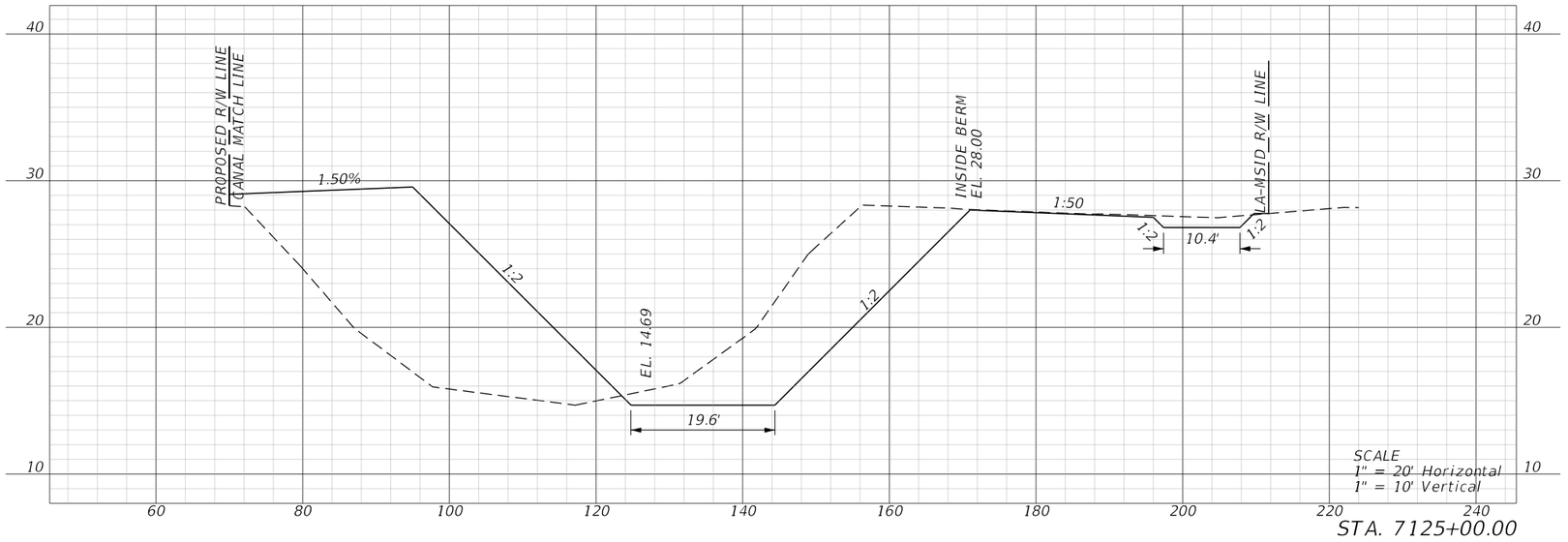

STA. 7125+00.00

BEGIN CANAL CONSTRUCTION
STA. 7124+75.74

REVISIONS				ENGINEER OF RECORD	LEE COUNTY DEPARTMENT OF TRANSPORTATION				SHEET NO.
DATE	DESCRIPTION	DATE	DESCRIPTION	JUSTIN RICHARD CHRISTENSEN, P.E. LICENSE NUMBER: 83288 AIM ENGINEERING & SURVEYING 201 EAST KENNEDY BLVD, STE. 1800 TAMPA, FLORIDA 33602	ROAD NO.	COUNTY	FINANCIAL PROJECT ID	SAILFISH CANAL CROSS SECTIONS	303
					SUNSHINE	LEE			

THE OFFICIAL RECORD OF THIS SHEET IS THE ELECTRONIC FILE DIGITALLY SIGNED AND SEALED UNDER RULE 61G15-23.004, F.A.C.

3/29/2023 1:41:03 PM jchristensen
c:\pwworkingdir\kca-pw.bentley.com_kca-pw-01\josh langford\dms39007\PDXSRD01.dgn

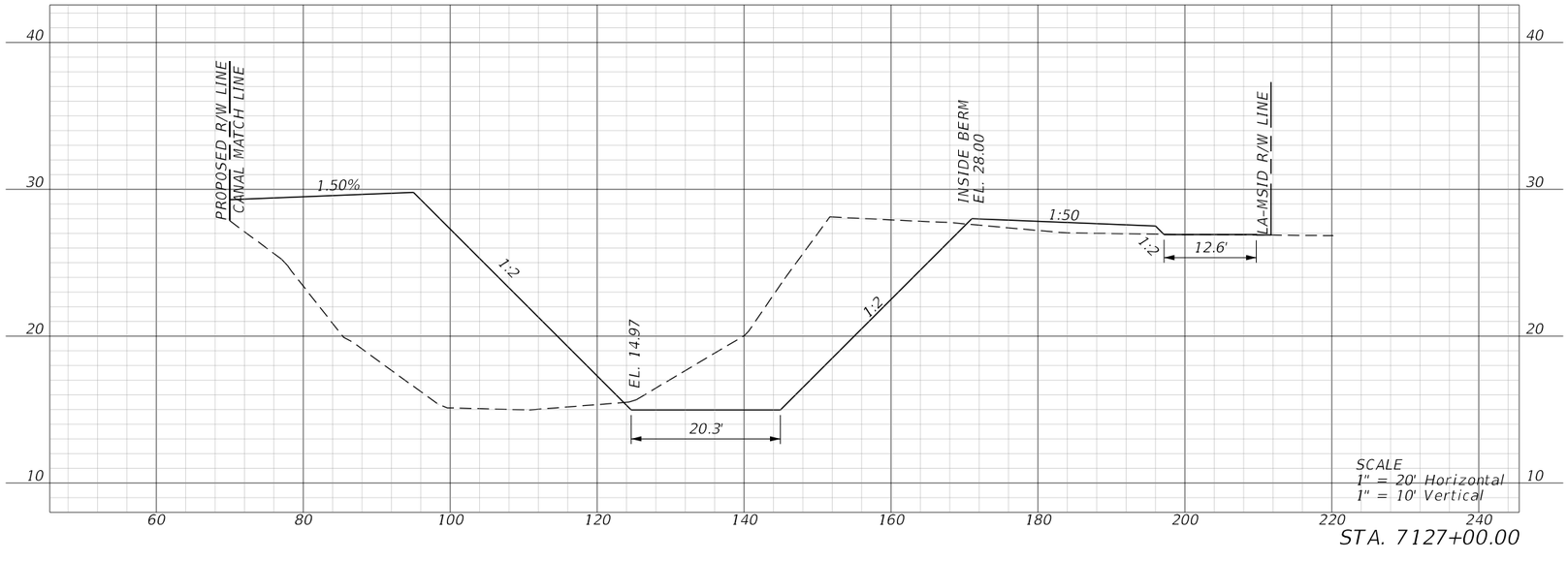

STA. 7127+00.00

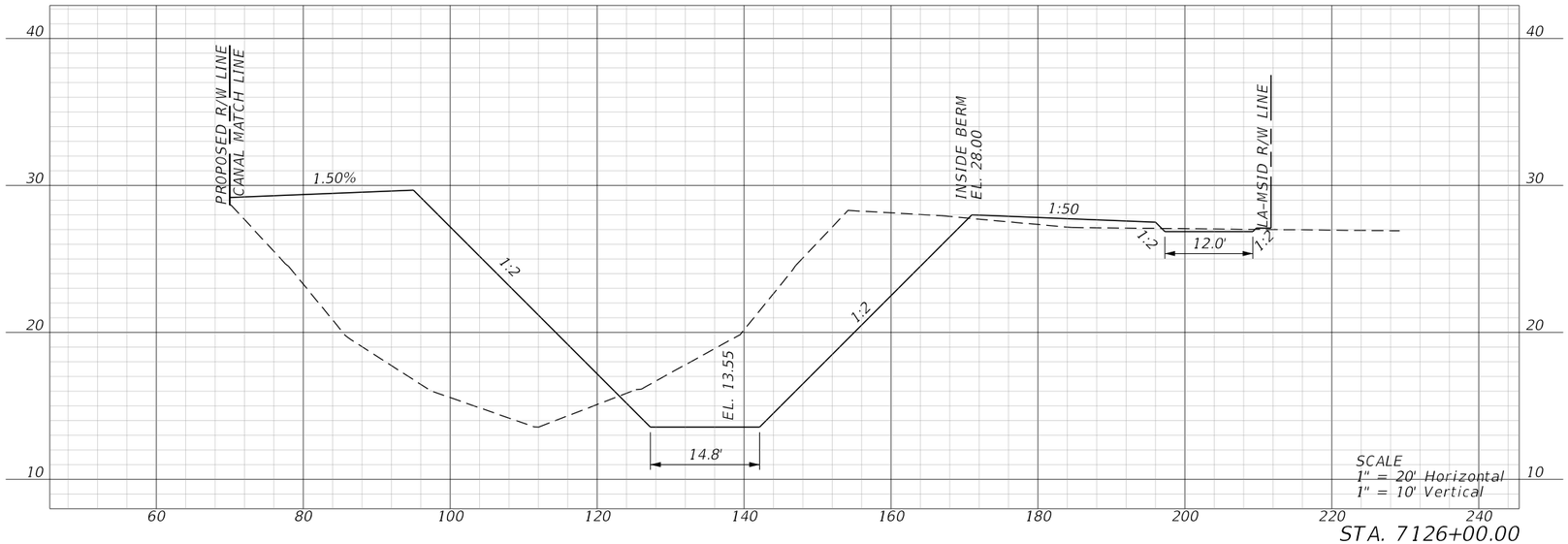

STA. 7126+00.00

REVISIONS				ENGINEER OF RECORD	LEE COUNTY DEPARTMENT OF TRANSPORTATION			SAILFISH CANAL CROSS SECTIONS	SHEET NO.
DATE	DESCRIPTION	DATE	DESCRIPTION	JUSTIN RICHARD CHRISTENSEN, P.E. LICENSE NUMBER: 83288 AIM ENGINEERING & SURVEYING 201 EAST KENNEDY BLVD, STE. 1800 TAMPA, FLORIDA 33602	ROAD NO.	COUNTY	FINANCIAL PROJECT ID		
					SUNSHINE	LEE			304

3/29/2023 1:41:06 PM jchristensen
c:\pwworkingdir\kca-pw.hentley.com_kca-pw-01\josh langford\dms39007\PDXSRD01.dgn

THE OFFICIAL RECORD OF THIS SHEET IS THE ELECTRONIC FILE DIGITALLY SIGNED AND SEALED UNDER RULE 61G15-23.004, F.A.C.

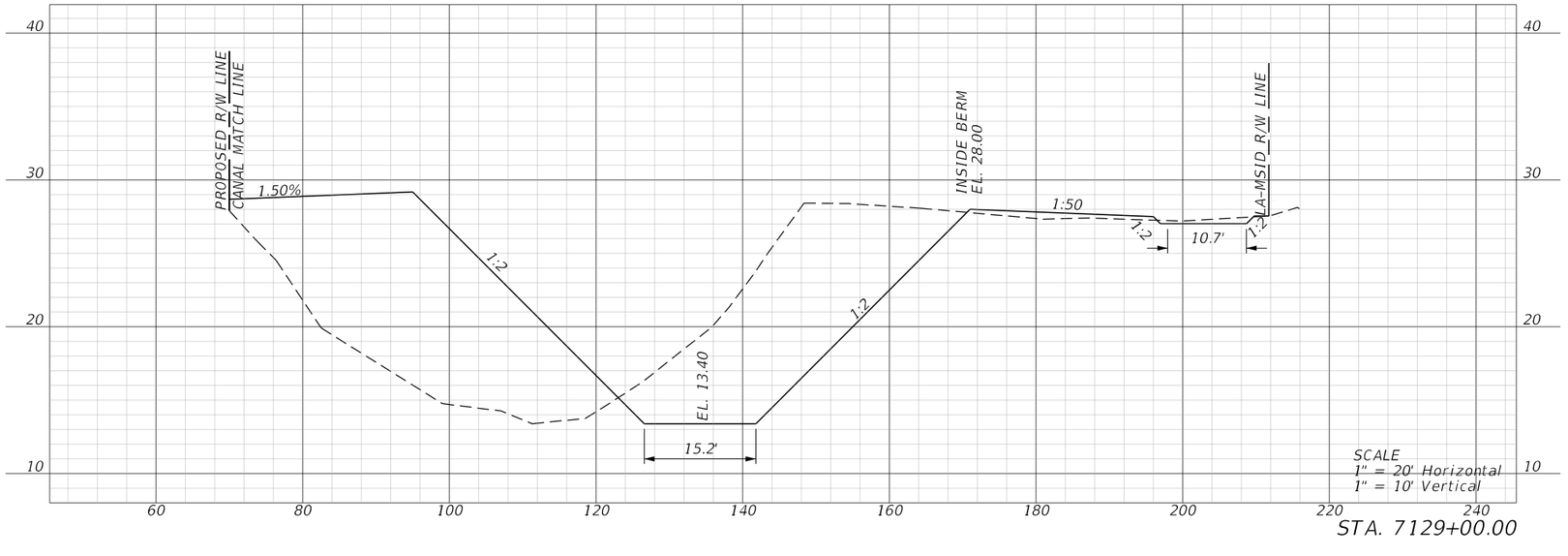

STA. 7129+00.00

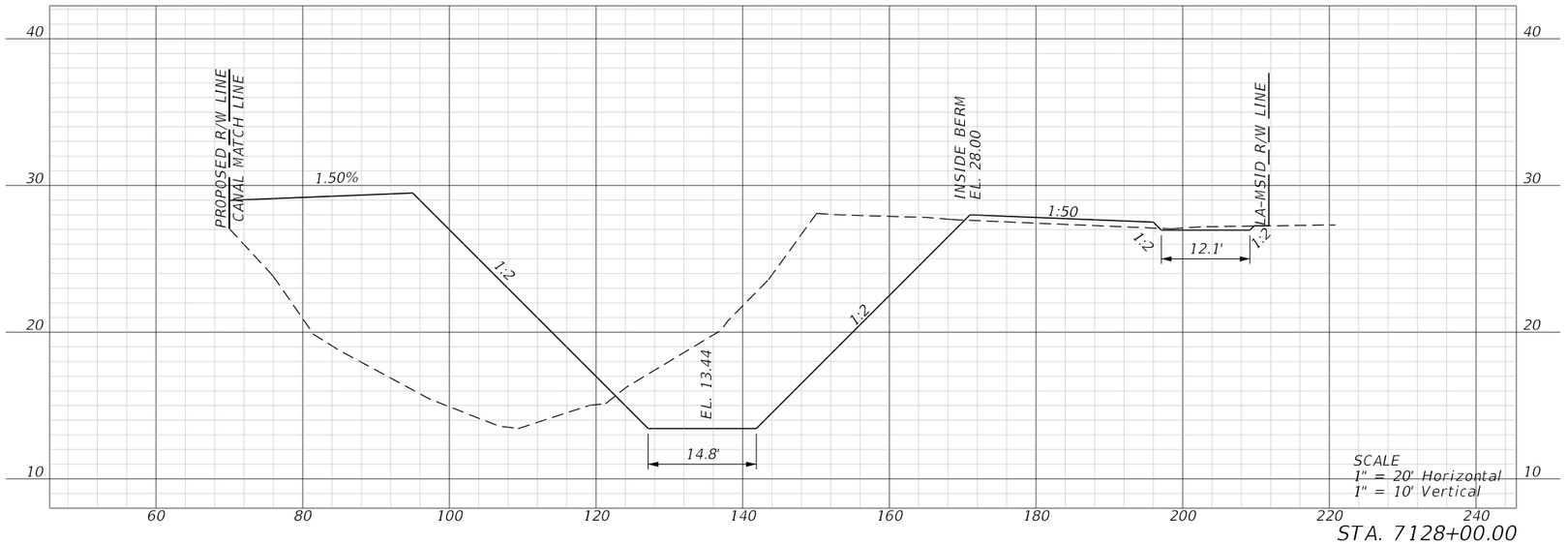

STA. 7128+00.00

REVISIONS				ENGINEER OF RECORD	LEE COUNTY DEPARTMENT OF TRANSPORTATION			SAILFISH CANAL CROSS SECTIONS	SHEET NO.
DATE	DESCRIPTION	DATE	DESCRIPTION	JUSTIN RICHARD CHRISTENSEN, P.E. LICENSE NUMBER: 83288 AIM ENGINEERING & SURVEYING 201 EAST KENNEDY BLVD, STE. 1800 TAMPA, FLORIDA 33602	ROAD NO.	COUNTY	FINANCIAL PROJECT ID		305
					SUNSHINE	LEE			

THE OFFICIAL RECORD OF THIS SHEET IS THE ELECTRONIC FILE DIGITALLY SIGNED AND SEALED UNDER RULE 61G15-23.004, F.A.C.

3/29/2023 1:41:09 PM jchristensen
c:\pwworkingdir\kca-pw.hentley.com_kca-pw-01\josh langford\dms39007\PDXSRD01.dgn

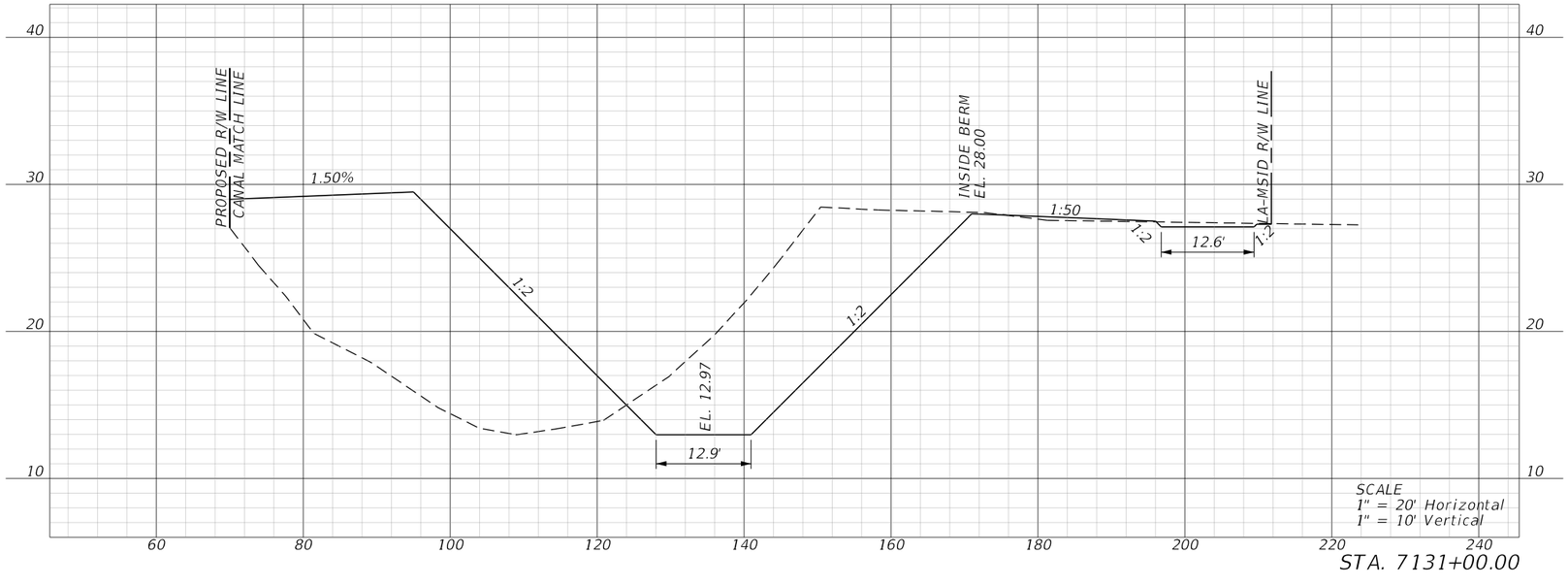

STA. 7131+00.00

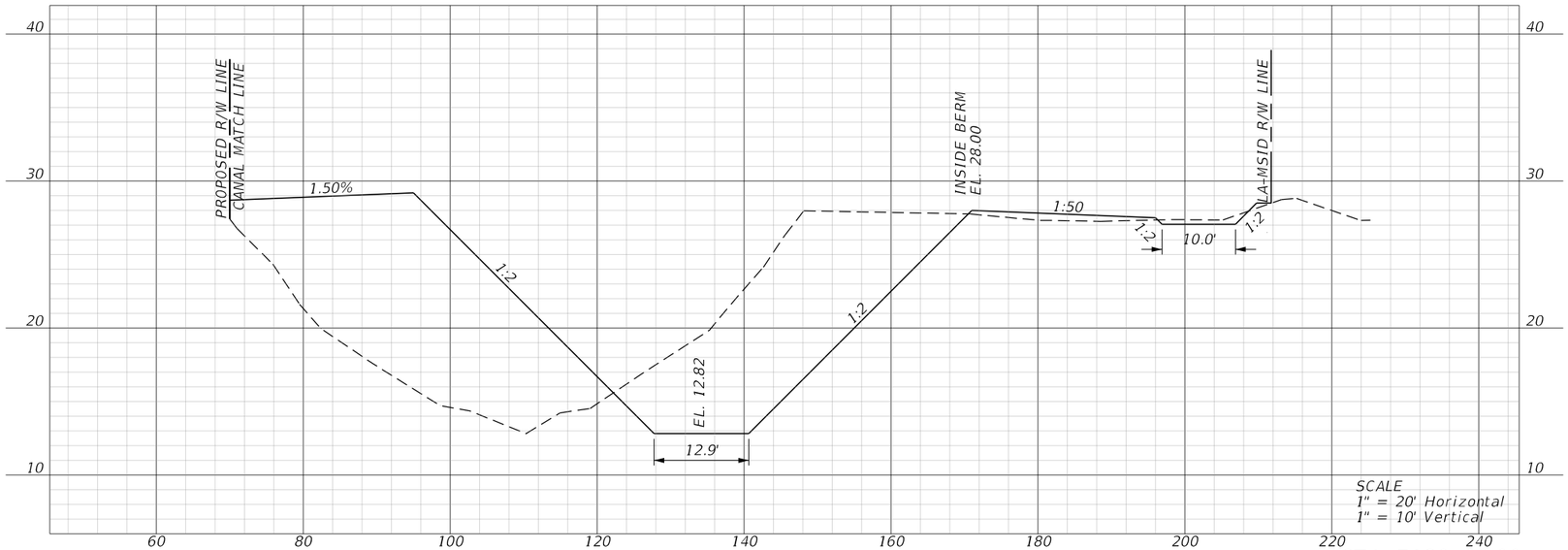

STA. 7130+00.00

REVISIONS				ENGINEER OF RECORD	LEE COUNTY DEPARTMENT OF TRANSPORTATION				SHEET NO.
DATE	DESCRIPTION	DATE	DESCRIPTION	JUSTIN RICHARD CHRISTENSEN, P.E. LICENSE NUMBER: 83288 AIM ENGINEERING & SURVEYING 201 EAST KENNEDY BLVD, STE. 1800 TAMPA, FLORIDA 33602	ROAD NO.	COUNTY	FINANCIAL PROJECT ID	SAILFISH CANAL CROSS SECTIONS	306
					SUNSHINE	LEE			

3/29/2023 1:41:11 PM jchristensen
c:\pwworkingdir\kca-pw.hentley.com_kca-pw-01\josh langford\dms39007\PDXSRD01.dgn

THE OFFICIAL RECORD OF THIS SHEET IS THE ELECTRONIC FILE DIGITALLY SIGNED AND SEALED UNDER RULE 61G15-23.004, F.A.C.

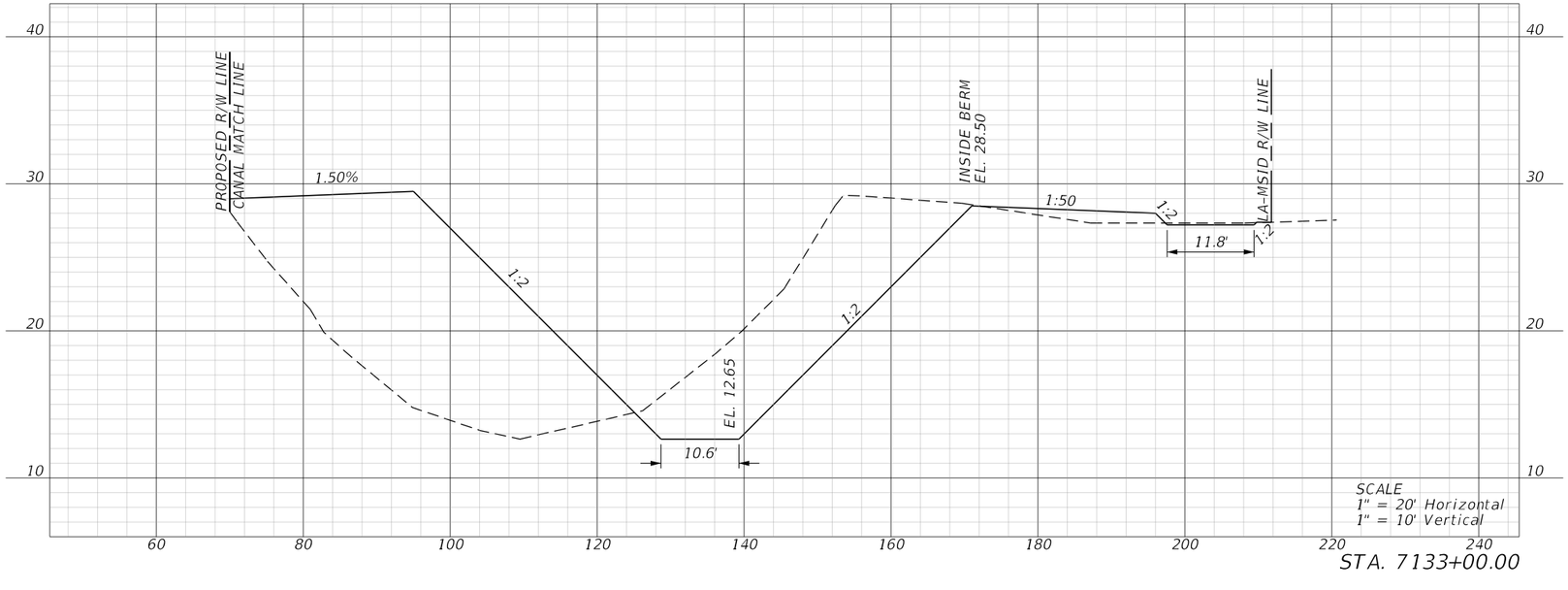

STA. 7133+00.00

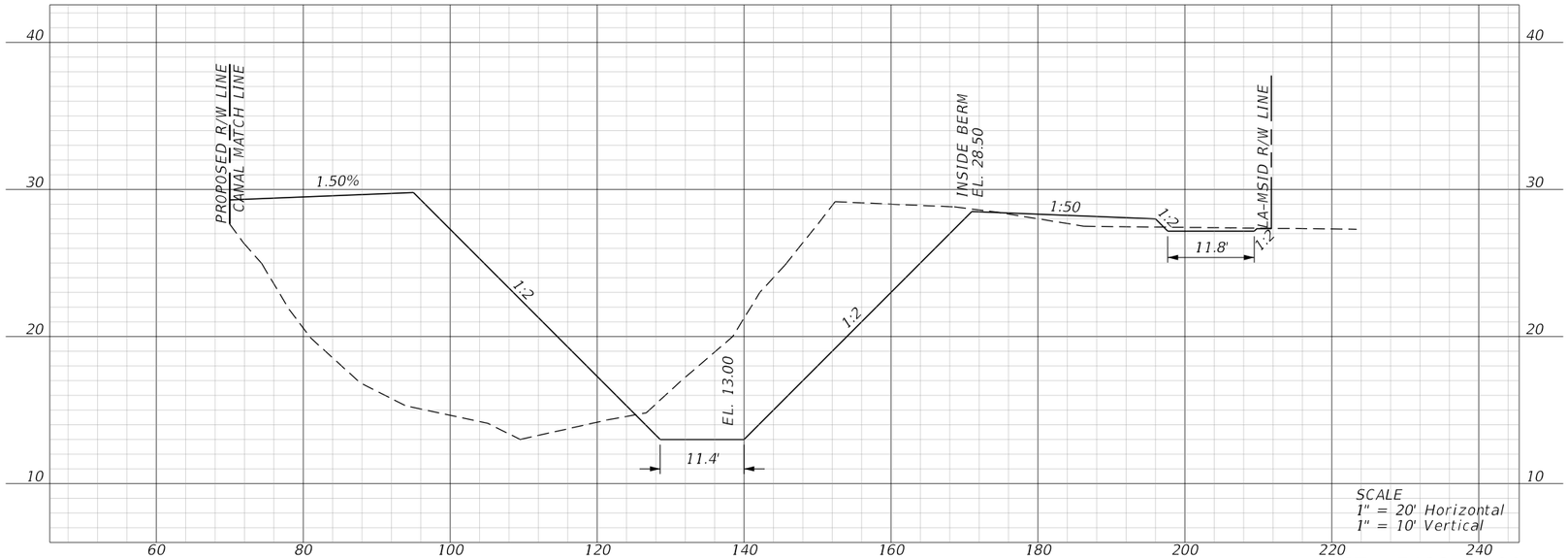

STA. 7132+00.00

REVISIONS				ENGINEER OF RECORD	LEE COUNTY DEPARTMENT OF TRANSPORTATION			SAILFISH CANAL CROSS SECTIONS	SHEET NO.
DATE	DESCRIPTION	DATE	DESCRIPTION	JUSTIN RICHARD CHRISTENSEN, P.E. LICENSE NUMBER: 83288 AIM ENGINEERING & SURVEYING 201 EAST KENNEDY BLVD, STE. 1800 TAMPA, FLORIDA 33602	ROAD NO.	COUNTY	FINANCIAL PROJECT ID		307
					SUNSHINE	LEE			

THE OFFICIAL RECORD OF THIS SHEET IS THE ELECTRONIC FILE DIGITALLY SIGNED AND SEALED UNDER RULE 61G15-23.004, F.A.C.

3/29/2023 1:41:14 PM jchristensen
c:\pwworkingdir\kca-pw.hentley.com_kca-pw-01\josh langford\dms39007\PDXSRD01.dgn

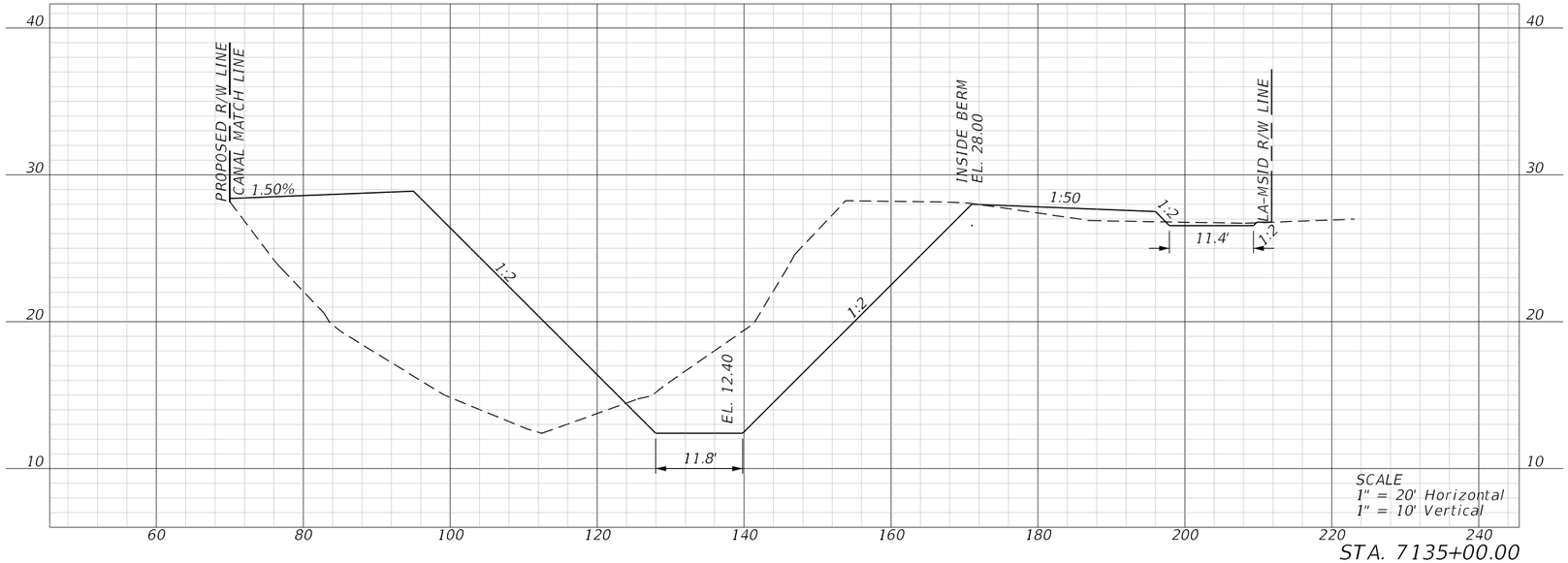

STA. 7135+00.00

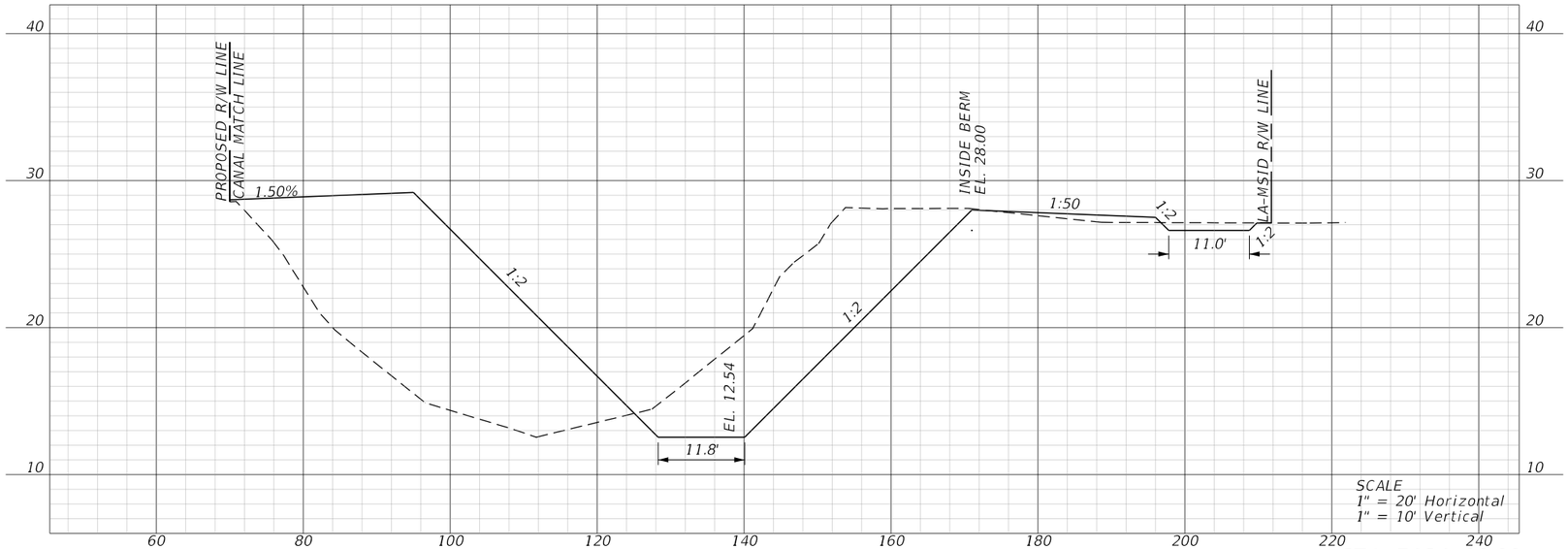

STA. 7134+00.00

REVISIONS				ENGINEER OF RECORD	LEE COUNTY DEPARTMENT OF TRANSPORTATION				SHEET NO.
DATE	DESCRIPTION	DATE	DESCRIPTION	JUSTIN RICHARD CHRISTENSEN, P.E. LICENSE NUMBER: 83288 AIM ENGINEERING & SURVEYING 201 EAST KENNEDY BLVD, STE. 1800 TAMPA, FLORIDA 33602	ROAD NO.	COUNTY	FINANCIAL PROJECT ID	SAILFISH CANAL CROSS SECTIONS	308
					SUNSHINE	LEE			

3/29/2023 1:41:17 PM jchristensen
c:\pwworkingdir\kca-pw.hentley.com_kca-pw-01\josh langford\dms39007\PDXSRD01.dgn

THE OFFICIAL RECORD OF THIS SHEET IS THE ELECTRONIC FILE DIGITALLY SIGNED AND SEALED UNDER RULE 61G15-23.004, F.A.C.

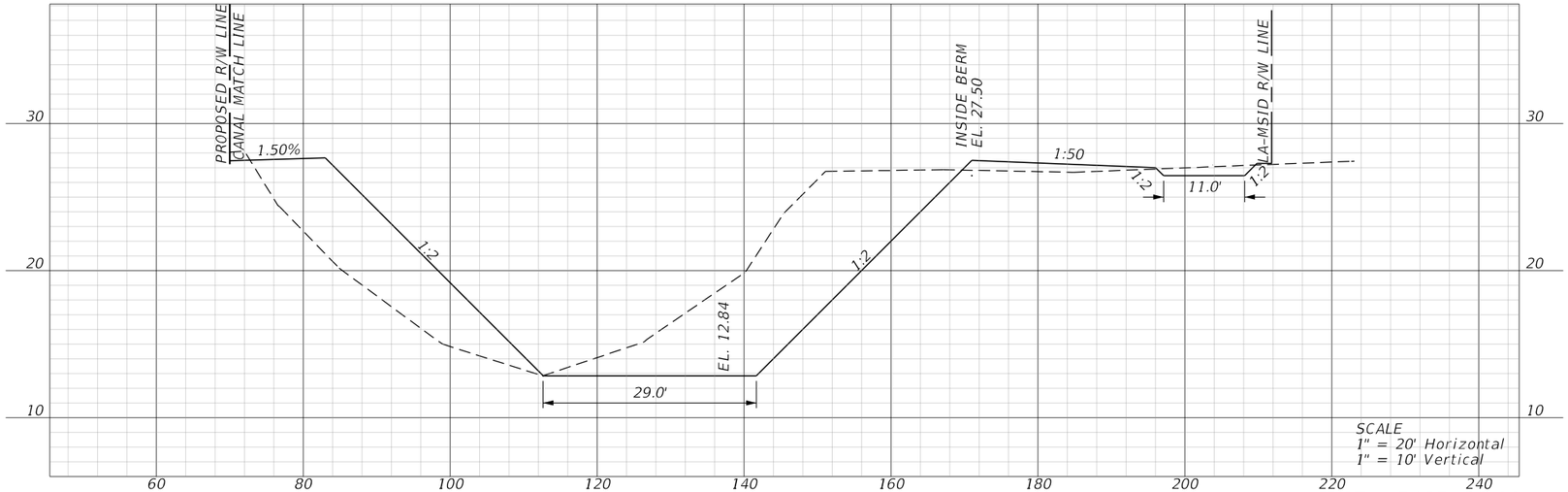

STA. 7137+00.00

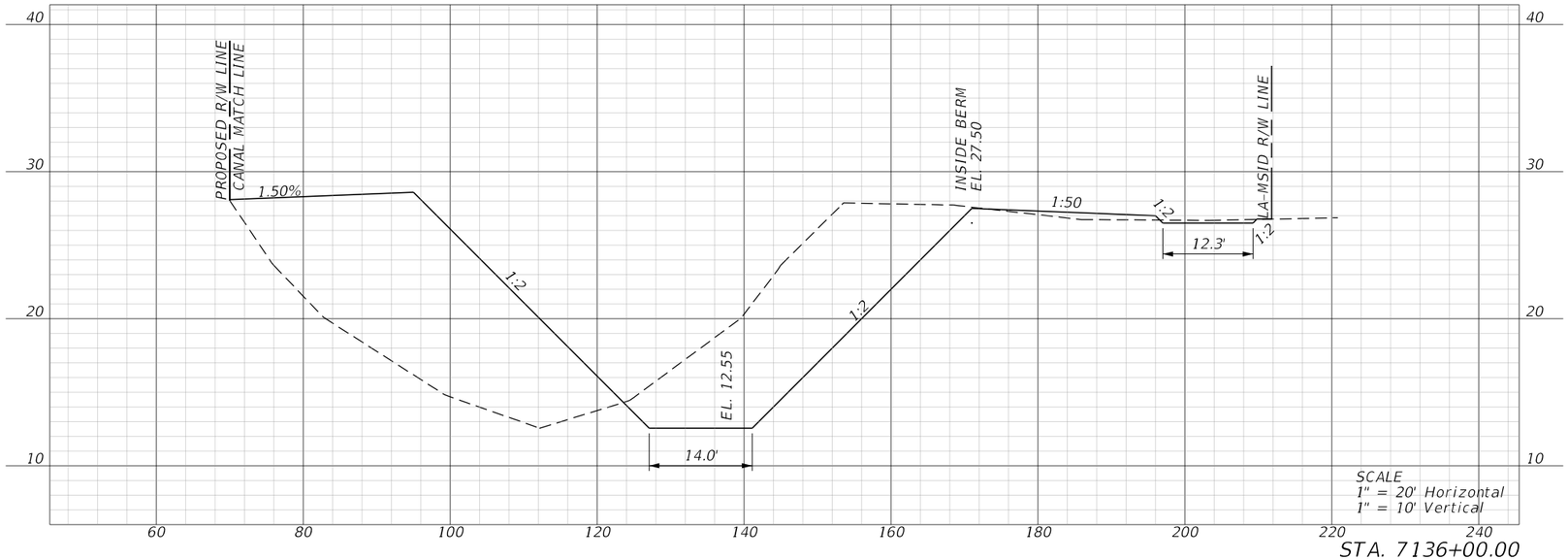

STA. 7136+00.00

REVISIONS				ENGINEER OF RECORD	LEE COUNTY DEPARTMENT OF TRANSPORTATION			SAILFISH CANAL CROSS SECTIONS	SHEET NO.
DATE	DESCRIPTION	DATE	DESCRIPTION	JUSTIN RICHARD CHRISTENSEN, P.E. LICENSE NUMBER: 83288 AIM ENGINEERING & SURVEYING 201 EAST KENNEDY BLVD, STE. 1800 TAMPA, FLORIDA 33602	ROAD NO.	COUNTY	FINANCIAL PROJECT ID		309
					SUNSHINE	LEE			

THE OFFICIAL RECORD OF THIS SHEET IS THE ELECTRONIC FILE DIGITALLY SIGNED AND SEALED UNDER RULE 61G15-23.004, F.A.C.

3/29/2023 1:41:19 PM jchristensen
c:\pwworkingdir\kca-pw.bentley.com_kca-pw-01\josh.langford\dms39007\PDXSRD01.dgn

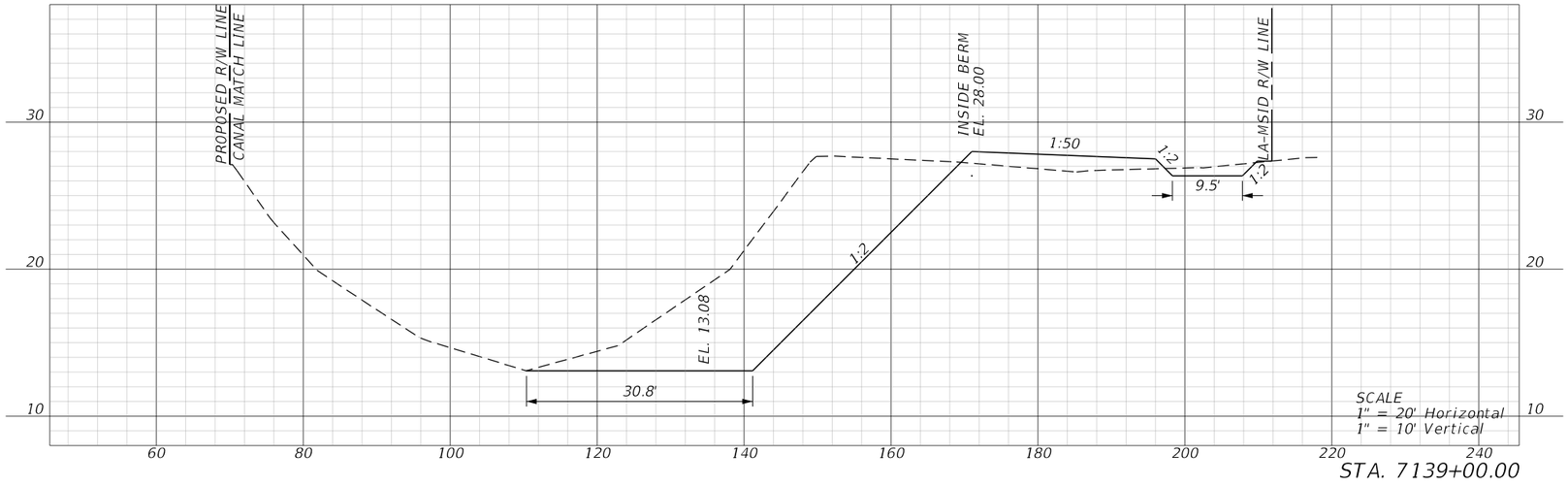

SCALE
1" = 20' Horizontal
1" = 10' Vertical

STA. 7139+00.00

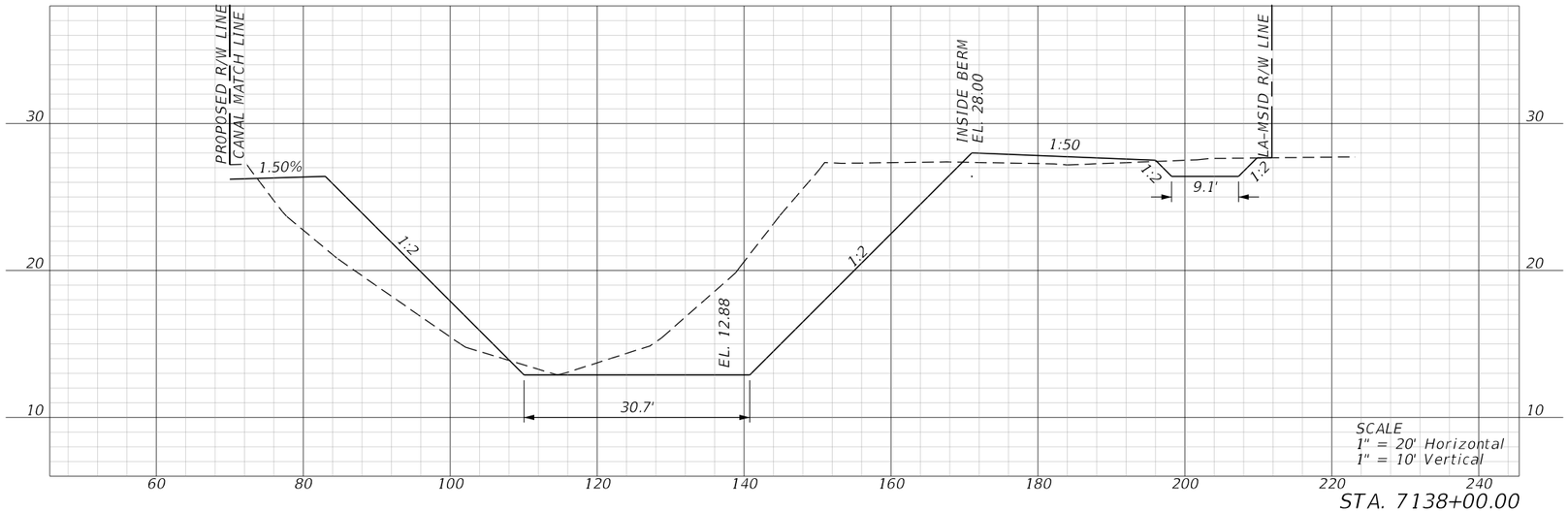

SCALE
1" = 20' Horizontal
1" = 10' Vertical

STA. 7138+00.00

REVISIONS				ENGINEER OF RECORD	LEE COUNTY DEPARTMENT OF TRANSPORTATION			SAILFISH CANAL CROSS SECTIONS	SHEET NO.
DATE	DESCRIPTION	DATE	DESCRIPTION	JUSTIN RICHARD CHRISTENSEN, P.E. LICENSE NUMBER: 83288 AIM ENGINEERING & SURVEYING 201 EAST KENNEDY BLVD, STE. 1800 TAMPA, FLORIDA 33602	ROAD NO.	COUNTY	FINANCIAL PROJECT ID		310
					SUNSHINE	LEE			

THE OFFICIAL RECORD OF THIS SHEET IS THE ELECTRONIC FILE DIGITALLY SIGNED AND SEALED UNDER RULE 61G15-23.004, F.A.C.

3/29/2023 1:41:20 PM jchristensen
c:\pwworkingdir\kca-pw.bentley.com_kca-pw-01\josh.langford\dms39007\PDXSRD01.dgn

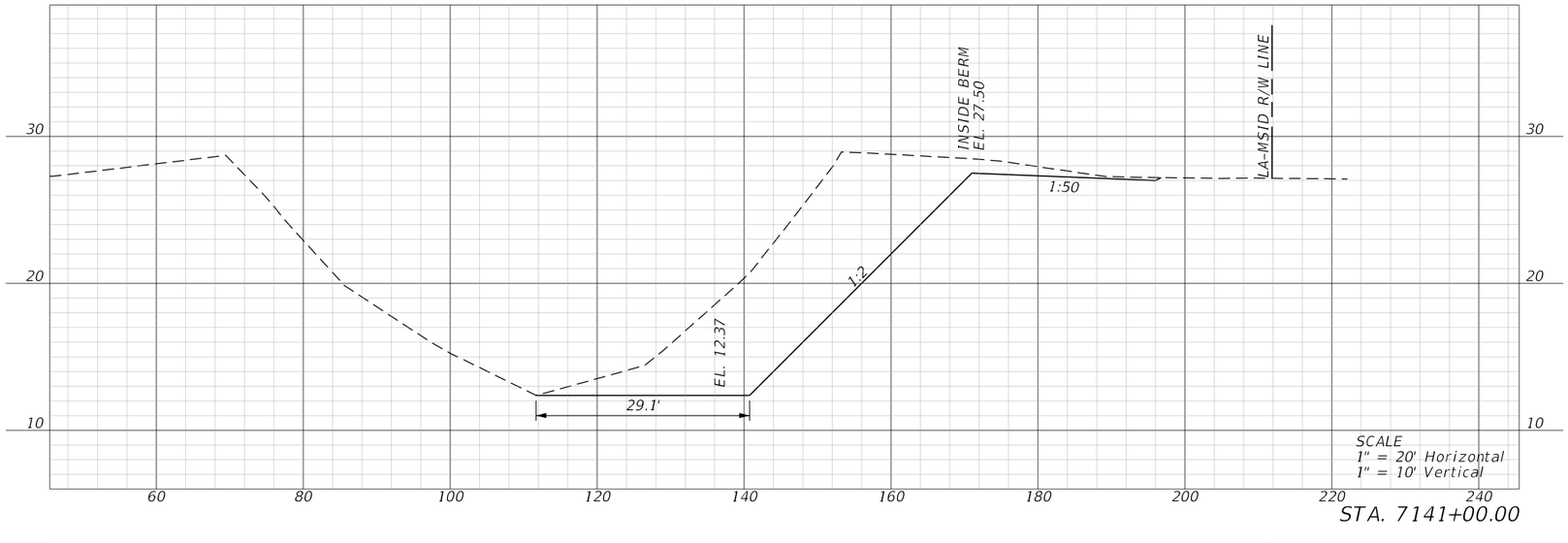

STA. 7141+00.00

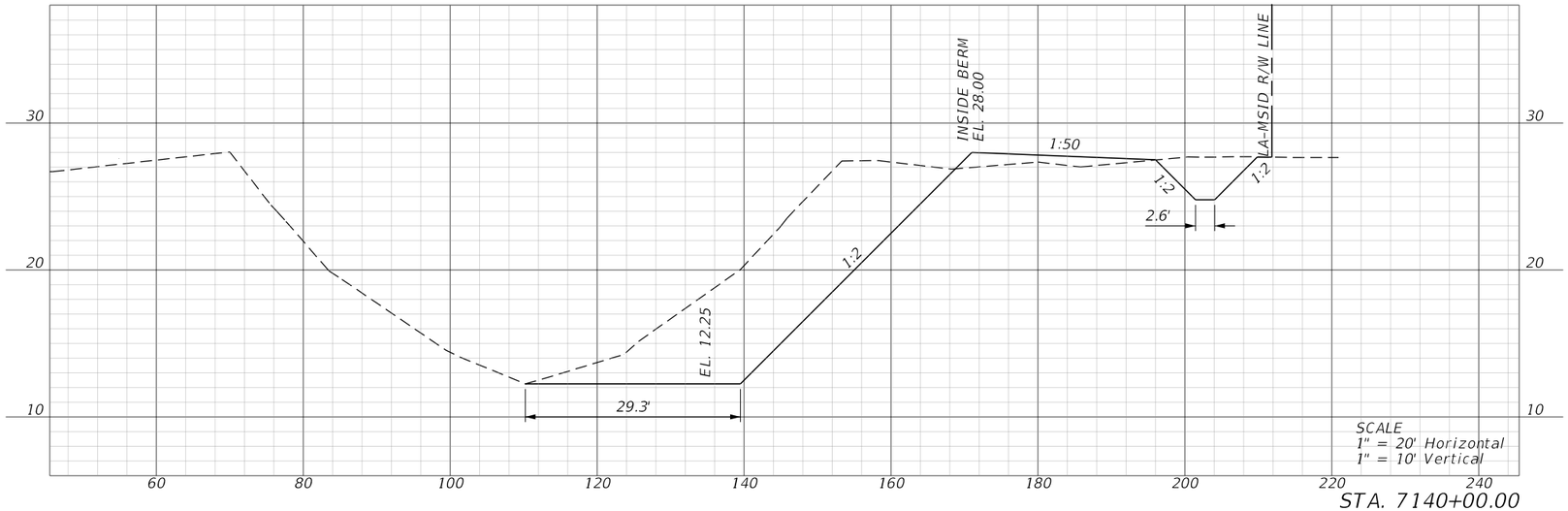

STA. 7140+00.00

REVISIONS				ENGINEER OF RECORD	LEE COUNTY DEPARTMENT OF TRANSPORTATION			SAILFISH CANAL CROSS SECTIONS	SHEET NO.
DATE	DESCRIPTION	DATE	DESCRIPTION	JUSTIN RICHARD CHRISTENSEN, P.E. LICENSE NUMBER: 83288 AIM ENGINEERING & SURVEYING 201 EAST KENNEDY BLVD, STE. 1800 TAMPA, FLORIDA 33602	ROAD NO.	COUNTY	FINANCIAL PROJECT ID		311
					SUNSHINE	LEE			

THE OFFICIAL RECORD OF THIS SHEET IS THE ELECTRONIC FILE DIGITALLY SIGNED AND SEALED UNDER RULE 61G15-23.004, F.A.C.

3/29/2023 1:41:21 PM jchristensen
c:\pwworkingdir\kca-pw.bentley.com_kca-pw-01\josh.langford\dms39007\PDXSRD01.dgn

END CANAL CONSTRUCTION
STA. 7143+00.00

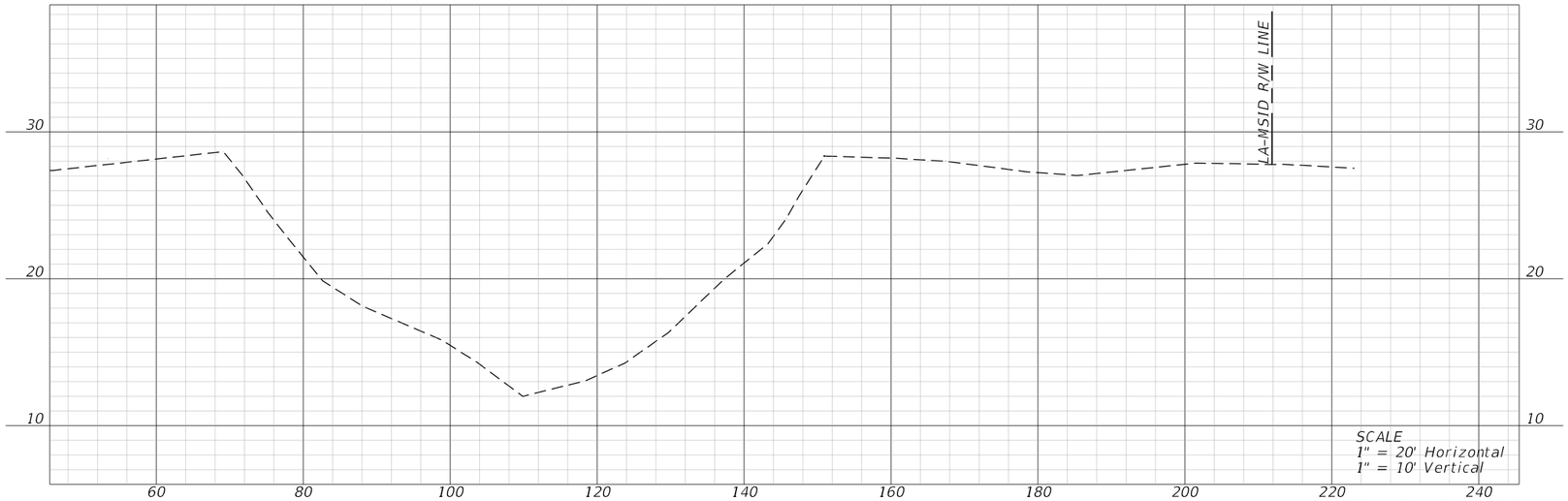

STA. 7143+00.00

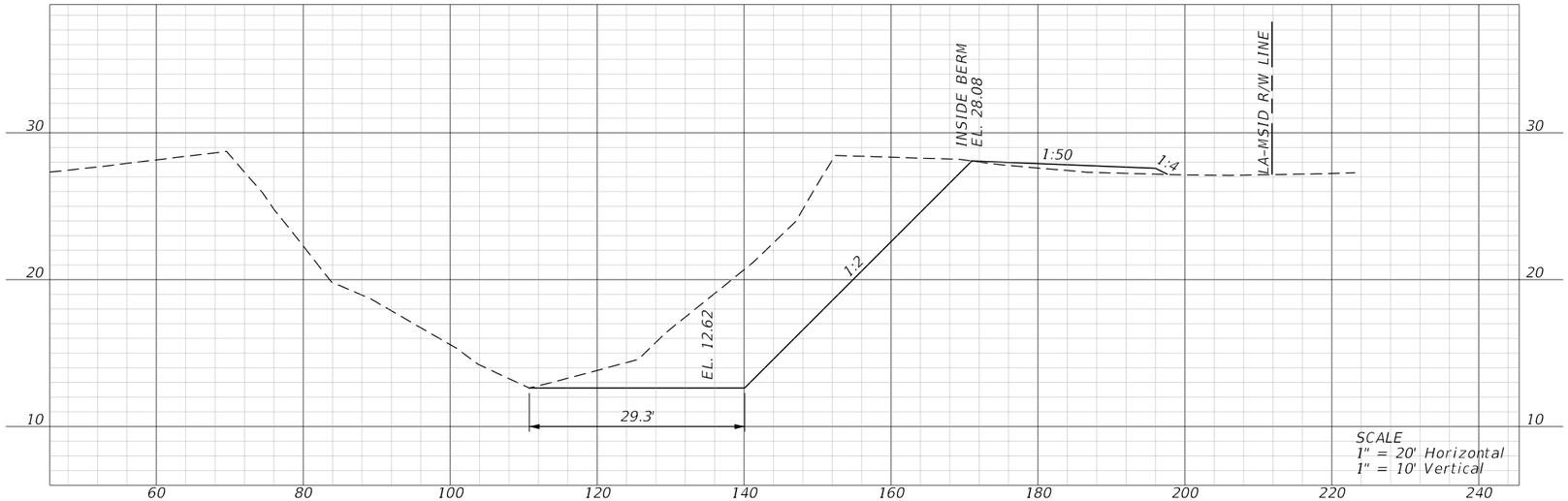

STA. 7142+00.00

REVISIONS				ENGINEER OF RECORD	LEE COUNTY DEPARTMENT OF TRANSPORTATION				SHEET NO.
DATE	DESCRIPTION	DATE	DESCRIPTION	JUSTIN RICHARD CHRISTENSEN, P.E. LICENSE NUMBER: 83288 AIM ENGINEERING & SURVEYING 201 EAST KENNEDY BLVD, STE. 1800 TAMPA, FLORIDA 33602	ROAD NO.	COUNTY	FINANCIAL PROJECT ID	SAILFISH CANAL CROSS SECTIONS	312
					SUNSHINE	LEE			

THE OFFICIAL RECORD OF THIS SHEET IS THE ELECTRONIC FILE DIGITALLY SIGNED AND SEALED UNDER RULE 61G15-23.004, F.A.C.

3/29/2023 1:41:22 PM jchristensen
c:\pwworkingdir\kca-pw.hentley.com_kca-pw-01\josh langford\dms39007\PDXSRD01.dgn

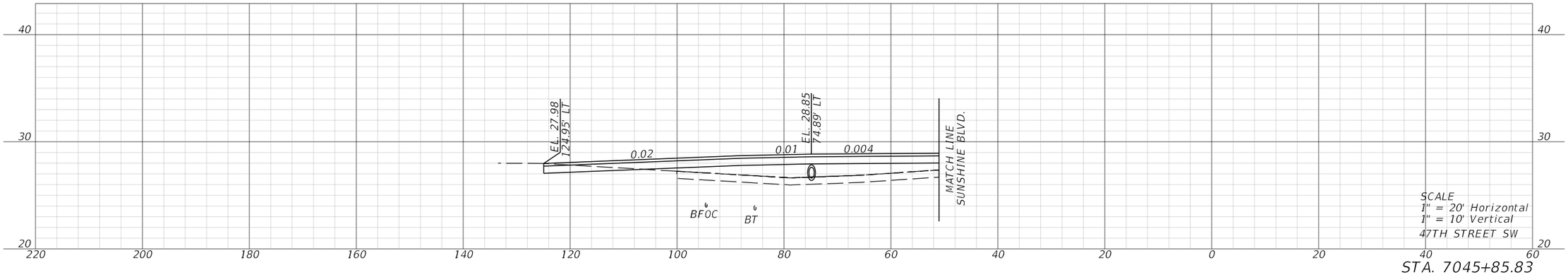

STA. 7045+85.83

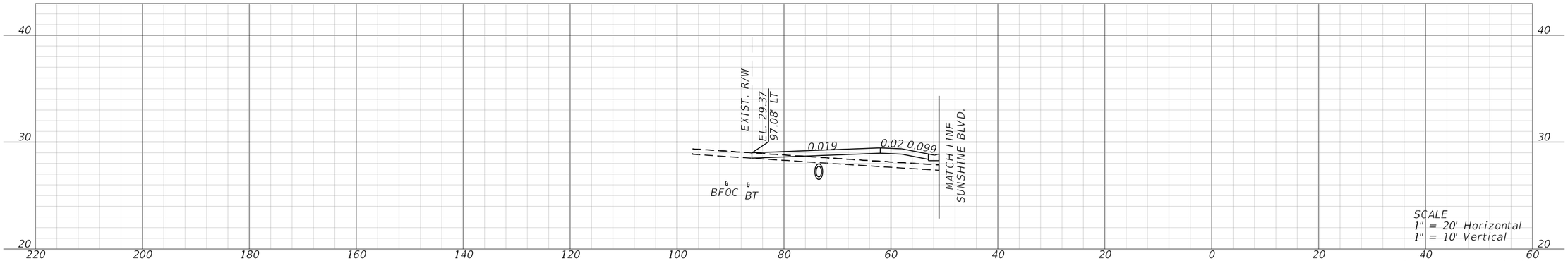

STA. 7041+01.29

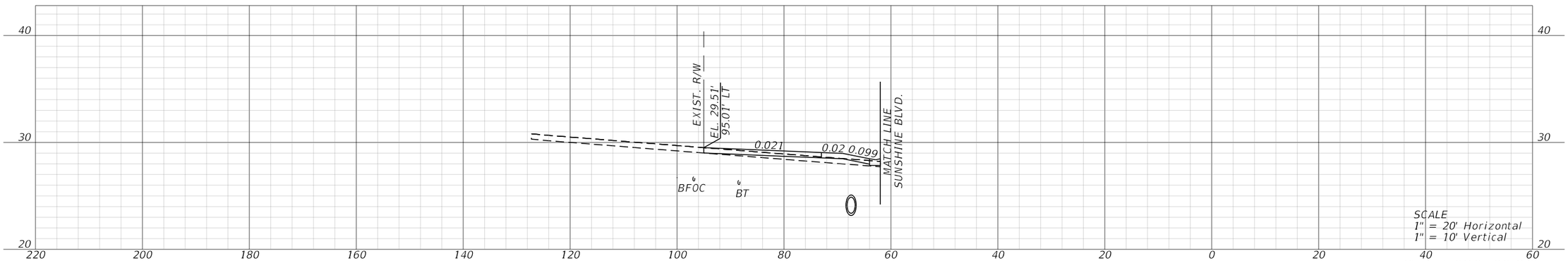

STA. 7036+69.26

REVISIONS				ENGINEER OF RECORD	LEE COUNTY DEPARTMENT OF TRANSPORTATION			TURNOUT CROSS SECTIONS	SHEET NO.
DATE	DESCRIPTION	DATE	DESCRIPTION	MARK M. BINTZ JR., P.E. LICENSE NUMBER: 88686 KISINGER CAMPO & ASSOCIATES CORP. 13461 PARKER COMMONS BLVD, STE. 104 FORT MYERS, FL 33912	ROAD NO.	COUNTY	FINANCIAL PROJECT ID		313
					ALICO	LEE			

3/27/2023 11:42:23 PM mbintz
c:\pwworkingdir\kca-pw.bentley.com_kca-pw-01\mark.bintz\dms39040\RDXSRD06.dgn

THE OFFICIAL RECORD OF THIS SHEET IS THE ELECTRONIC FILE DIGITALLY SIGNED AND SEALED UNDER RULE 61G15-23.004, F.A.C.

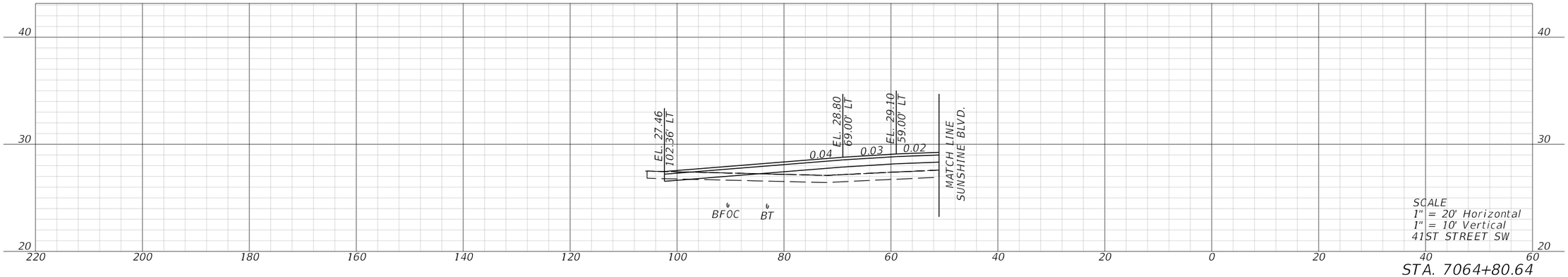

STA. 7064+80.64

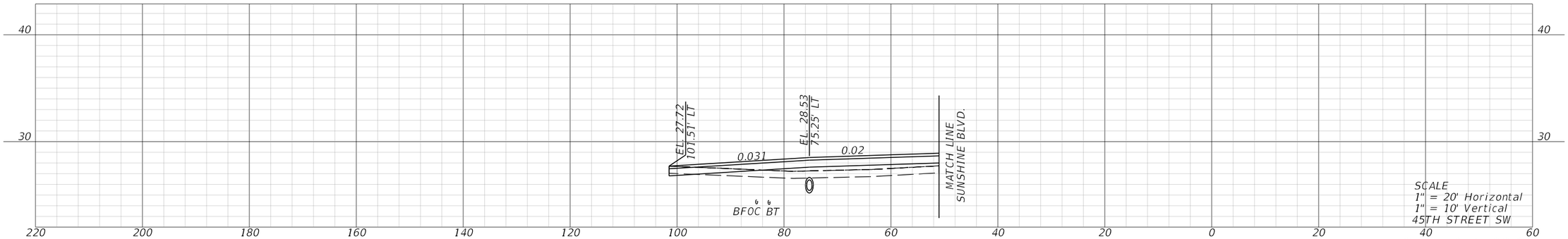

STA. 7051+92.05

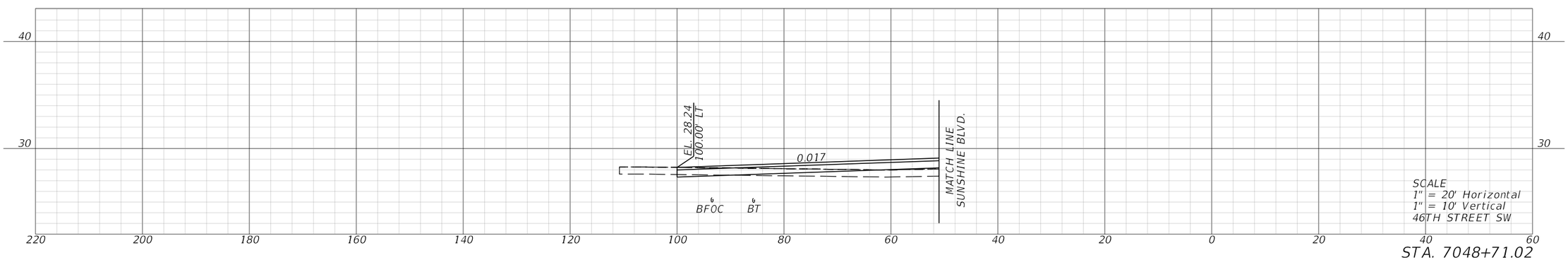

STA. 7048+71.02

REVISIONS				ENGINEER OF RECORD	LEE COUNTY DEPARTMENT OF TRANSPORTATION			TURNOUT CROSS SECTIONS	SHEET NO.
DATE	DESCRIPTION	DATE	DESCRIPTION	MARK M. BINTZ JR., P.E. LICENSE NUMBER: 88686 KISINGER CAMPO & ASSOCIATES CORP. 13461 PARKER COMMONS BLVD, STE. 104 FORT MYERS, FL 33912	ROAD NO.	COUNTY	FINANCIAL PROJECT ID		314
					ALICO	LEE			

THE OFFICIAL RECORD OF THIS SHEET IS THE ELECTRONIC FILE DIGITALLY SIGNED AND SEALED UNDER RULE 61G15-23.004, F.A.C.

3/27/2023 11:42:23 PM mbintz
c:\pwworkingdir\kca-pw.hentley.com_kca-pw-01\samuel.baumley\dms39040\RDXSRD06.dgn

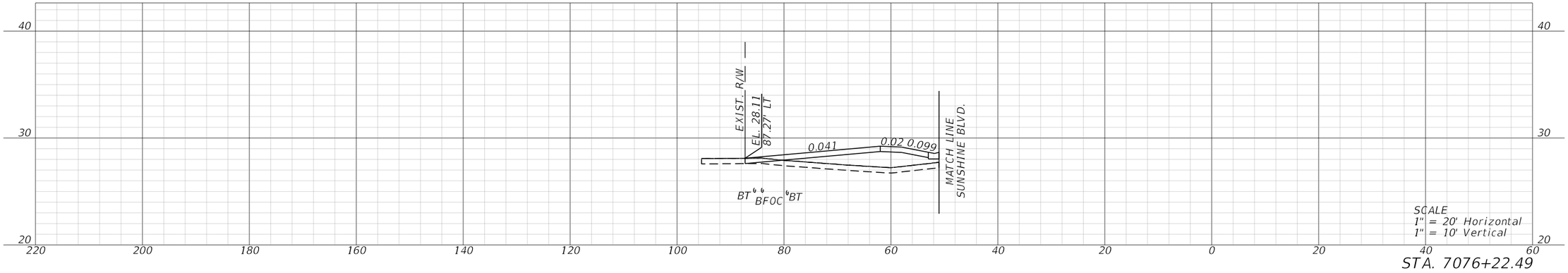

SCALE
1" = 20' Horizontal
1" = 10' Vertical

STA. 7076+22.49

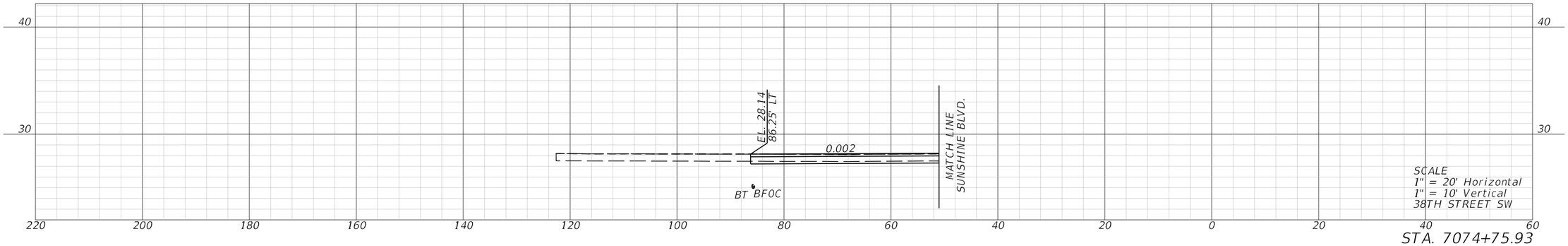

SCALE
1" = 20' Horizontal
1" = 10' Vertical
38TH STREET SW

STA. 7074+75.93

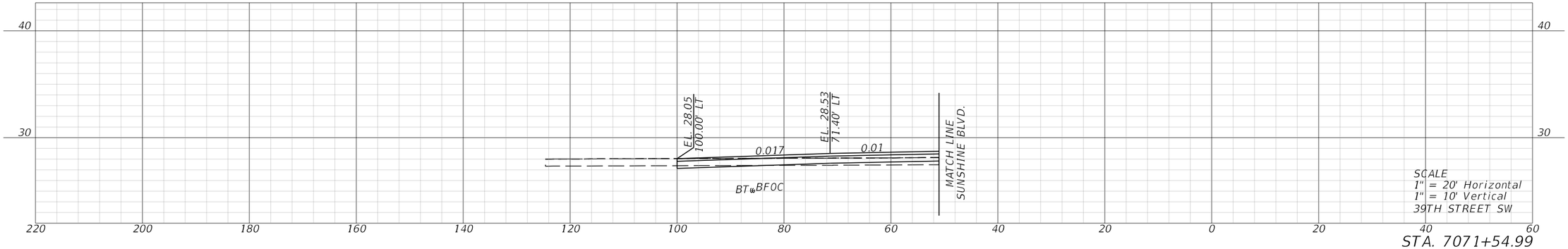

SCALE
1" = 20' Horizontal
1" = 10' Vertical
39TH STREET SW

STA. 7071+54.99

REVISIONS				ENGINEER OF RECORD	LEE COUNTY DEPARTMENT OF TRANSPORTATION			TURNOUT CROSS SECTIONS	SHEET NO.
DATE	DESCRIPTION	DATE	DESCRIPTION	MARK M. BINTZ JR., P.E. LICENSE NUMBER: 88686 KISINGER CAMPO & ASSOCIATES CORP. 13461 PARKER COMMONS BLVD, STE. 104 FORT MYERS, FL 33912	ROAD NO.	COUNTY	FINANCIAL PROJECT ID		315
					ALICO	LEE			

3/27/2023 11:42:24 PM mbintz
c:\ywworkingdir\\{ca-pw.bentley.com_{ca-pw-01\samuel.baumley\dms39040\RDXSRD06.dgn

THE OFFICIAL RECORD OF THIS SHEET IS THE ELECTRONIC FILE DIGITALLY SIGNED AND SEALED UNDER RULE 61G15-23.004, F.A.C.

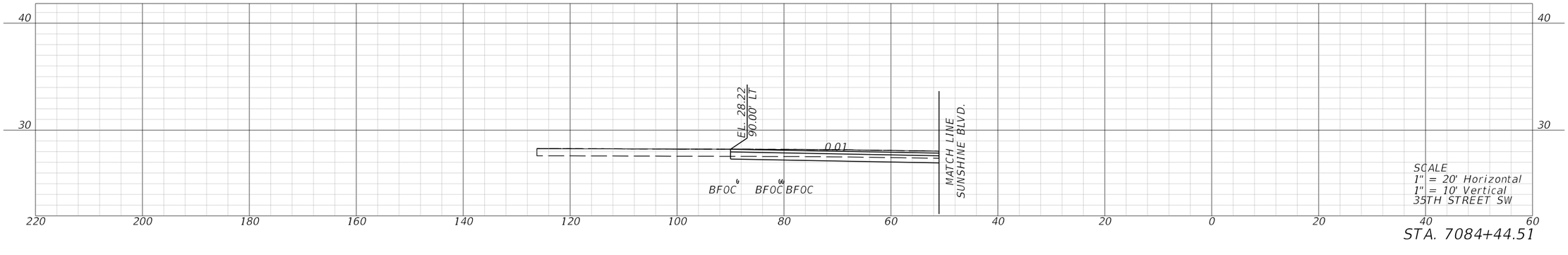

STA. 7084+44.51

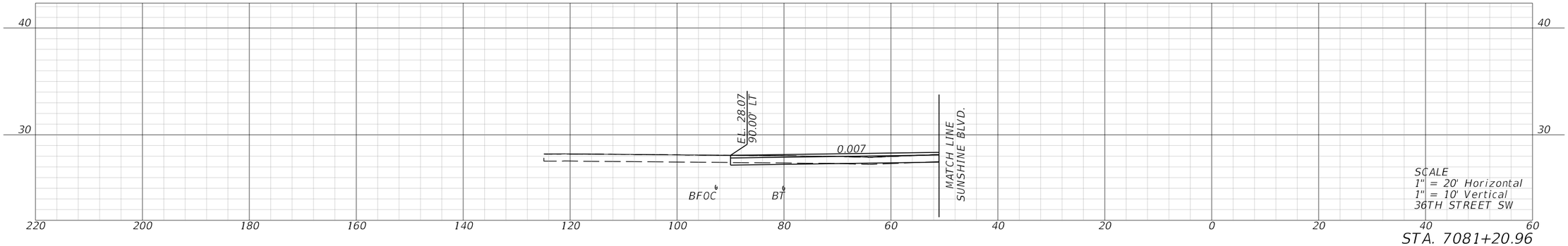

STA. 7081+20.96

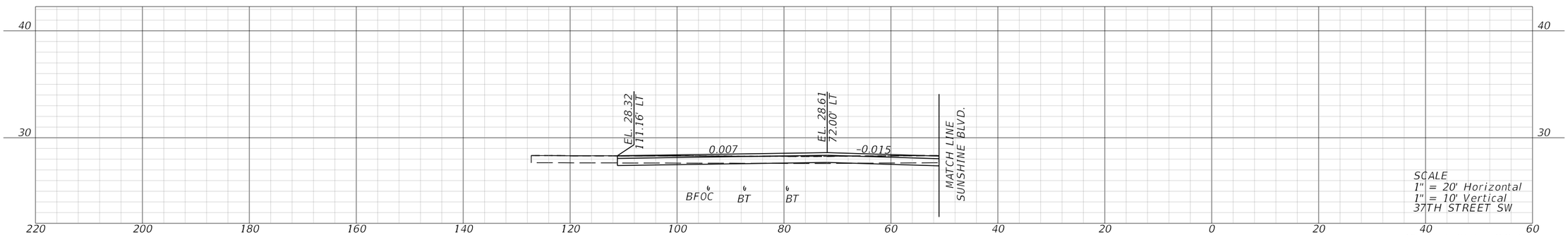

STA. 7077+99.31

REVISIONS				ENGINEER OF RECORD	LEE COUNTY DEPARTMENT OF TRANSPORTATION			TURNOUT CROSS SECTIONS	SHEET NO.
DATE	DESCRIPTION	DATE	DESCRIPTION	MARK M. BINTZ JR., P.E. LICENSE NUMBER: 88686 KISINGER CAMPO & ASSOCIATES CORP. 13461 PARKER COMMONS BLVD, STE. 104 FORT MYERS, FL 33912	ROAD NO.	COUNTY	FINANCIAL PROJECT ID		316
					ALICO	LEE			

THE OFFICIAL RECORD OF THIS SHEET IS THE ELECTRONIC FILE DIGITALLY SIGNED AND SEALED UNDER RULE 61G15-23.004, F.A.C.

3/27/2023 11:42:25 PM mbintz
c:\pwworkingdir\kca-pw.bentley.com_kca-pw-01\samuel.baumley\dms39040\ROXSRD06.dgn

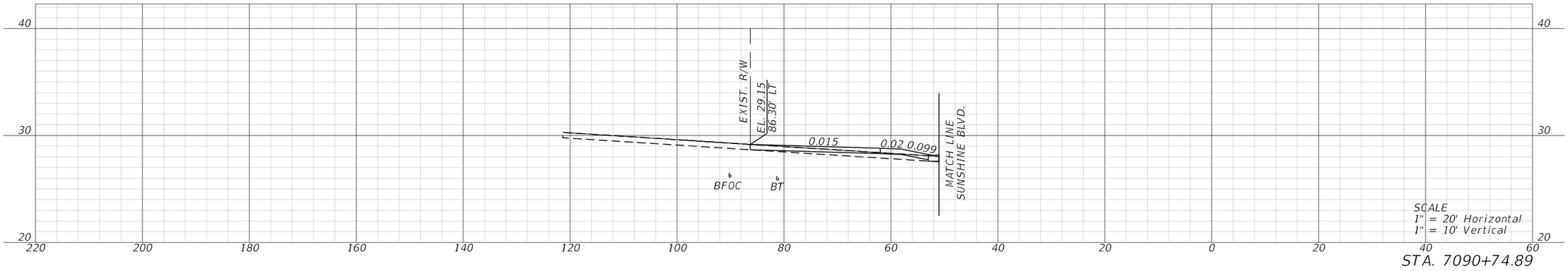

STA. 7090+74.89

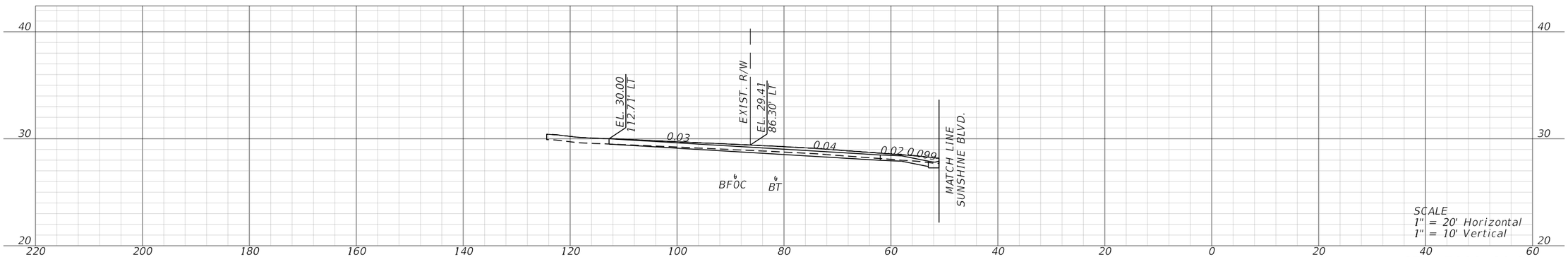

STA. 7089+30.86

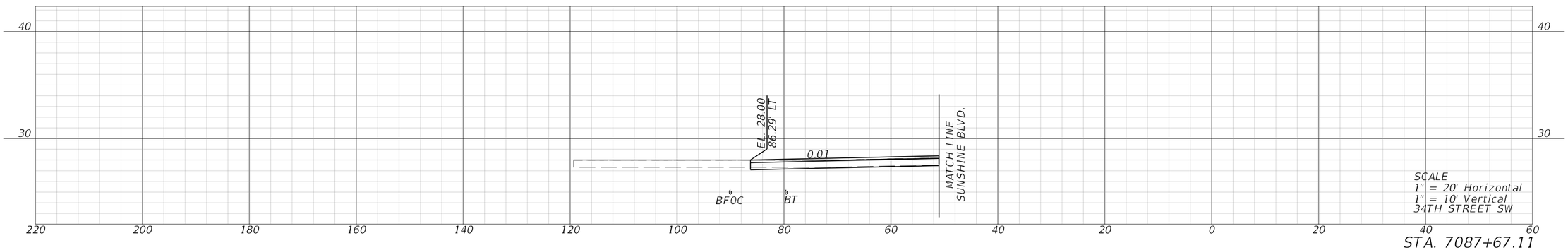

STA. 7087+67.11

REVISIONS				ENGINEER OF RECORD	LEE COUNTY DEPARTMENT OF TRANSPORTATION			TURNOUT CROSS SECTIONS	SHEET NO.
DATE	DESCRIPTION	DATE	DESCRIPTION	MARK M. BINTZ JR., P.E. LICENSE NUMBER: 88686 KISINGER CAMPO & ASSOCIATES CORP. 13461 PARKER COMMONS BLVD, STE. 104 FORT MYERS, FL 33912	ROAD NO.	COUNTY	FINANCIAL PROJECT ID		317
					ALICO	LEE			

THE OFFICIAL RECORD OF THIS SHEET IS THE ELECTRONIC FILE DIGITALLY SIGNED AND SEALED UNDER RULE 61G15-23.004, F.A.C.

3/27/2023 11:42:26 PM mbintz
c:\pwworkingdir\kca-pw.bentley.com_kca-pw-01\samuel.baumley\dms39040\RDXSRD06.dgn

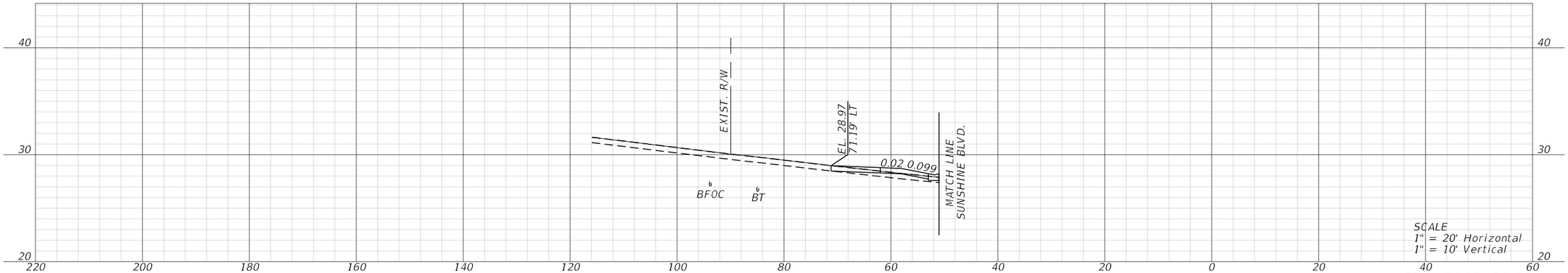

STA. 7098+25.73

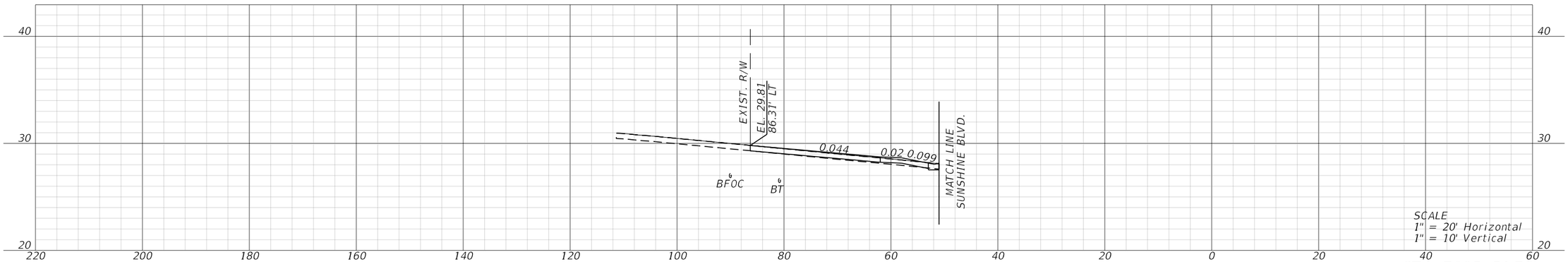

STA. 7095+51.73

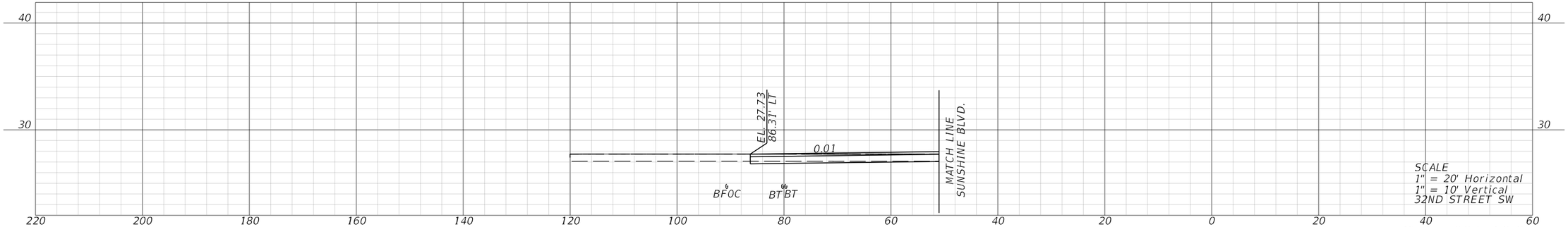

STA. 7094+10.85

REVISIONS				ENGINEER OF RECORD	LEE COUNTY DEPARTMENT OF TRANSPORTATION			TURNOUT CROSS SECTIONS	SHEET NO.
DATE	DESCRIPTION	DATE	DESCRIPTION	MARK M. BINTZ JR., P.E. LICENSE NUMBER: 88686 KISINGER CAMPO & ASSOCIATES CORP. 13461 PARKER COMMONS BLVD, STE. 104 FORT MYERS, FL 33912	ROAD NO.	COUNTY	FINANCIAL PROJECT ID		318
					ALICO	LEE			

THE OFFICIAL RECORD OF THIS SHEET IS THE ELECTRONIC FILE DIGITALLY SIGNED AND SEALED UNDER RULE 61G15-23.004, F.A.C.

3/27/2023 11:42:27 PM mbintz
c:\pwworkingdir\kca-pw.bentley.com_kca-pw-01\samuel.baumley\dms39040\RDXSRD06.dgn



STA. 7104+45.99

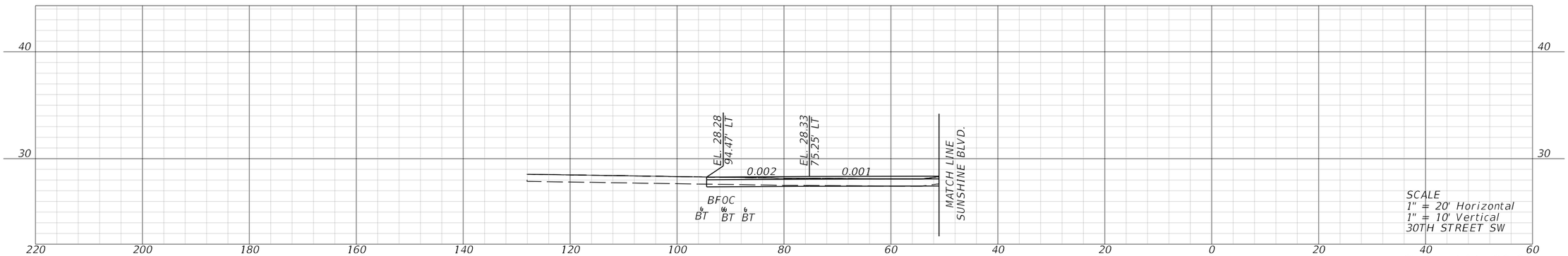

STA. 7101+23.29

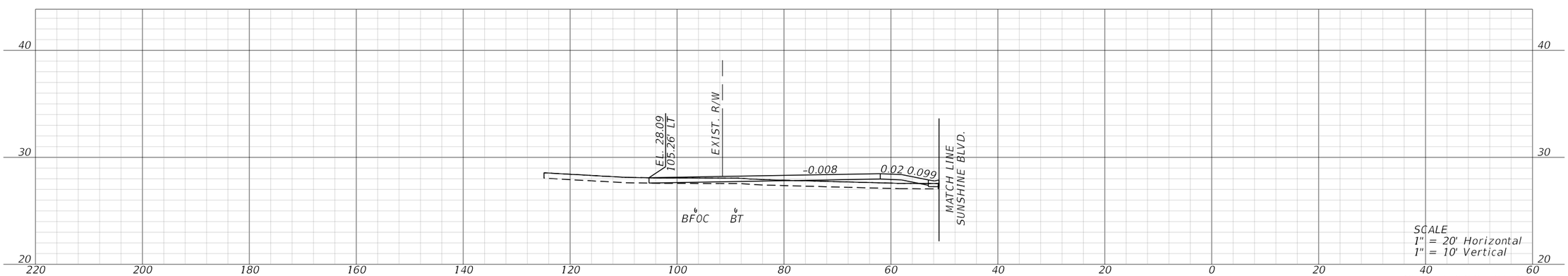

STA. 7099+65.82

REVISIONS				ENGINEER OF RECORD	LEE COUNTY DEPARTMENT OF TRANSPORTATION			TURNOUT CROSS SECTIONS	SHEET NO.
DATE	DESCRIPTION	DATE	DESCRIPTION	MARK M. BINTZ JR., P.E. LICENSE NUMBER: 88686 KISINGER CAMPO & ASSOCIATES CORP. 13461 PARKER COMMONS BLVD, STE. 104 FORT MYERS, FL 33912	ROAD NO.	COUNTY	FINANCIAL PROJECT ID		319
					ALICO	LEE			

3/27/2023 11:42:27 PM mbintz
c:\pwworkingdir\kca-pw.bentley.com_kca-pw-01\samuel.baumley\dms39040\RDXSRD06.dgn

THE OFFICIAL RECORD OF THIS SHEET IS THE ELECTRONIC FILE DIGITALLY SIGNED AND SEALED UNDER RULE 61G15-23.004, F.A.C.

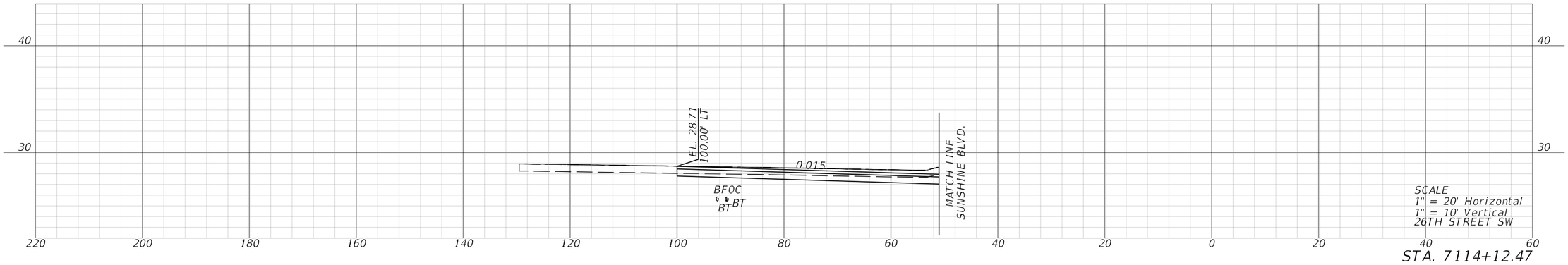

STA. 7114+12.47

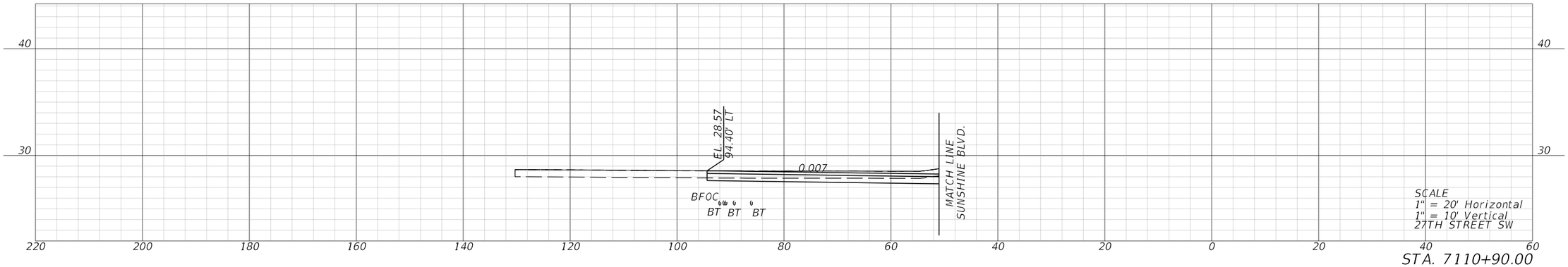

STA. 7110+90.00

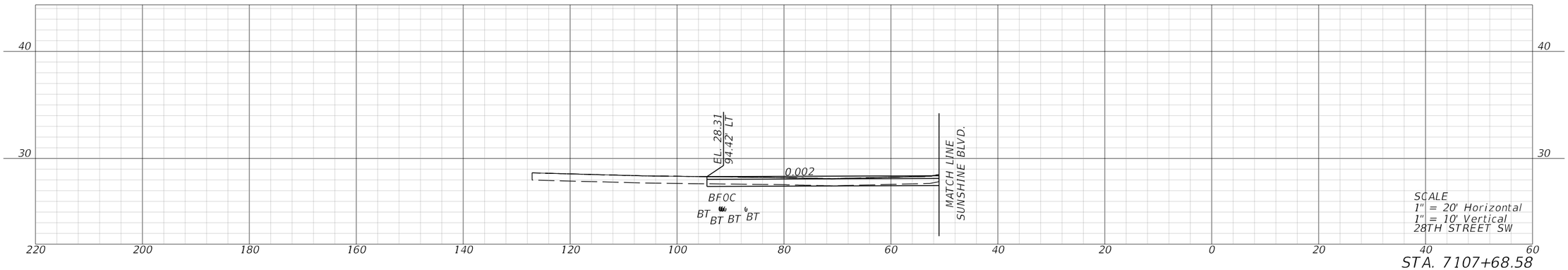

STA. 7107+68.58

REVISIONS				ENGINEER OF RECORD	LEE COUNTY DEPARTMENT OF TRANSPORTATION			TURNOUT CROSS SECTIONS	SHEET NO.
DATE	DESCRIPTION	DATE	DESCRIPTION	MARK M. BINTZ JR., P.E. LICENSE NUMBER: 88686 KISINGER CAMPO & ASSOCIATES CORP. 13461 PARKER COMMONS BLVD, STE. 104 FORT MYERS, FL 33912	ROAD NO.	COUNTY	FINANCIAL PROJECT ID		320

THE OFFICIAL RECORD OF THIS SHEET IS THE ELECTRONIC FILE DIGITALLY SIGNED AND SEALED UNDER RULE 61G15-23.004, F.A.C.

3/27/2023 11:42:28 PM mbintz
C:\pwworkingdir\kca-pw.bentley.com_kca-pw-01\samuel.baumley\dms39040\RDXSRD06.dgn

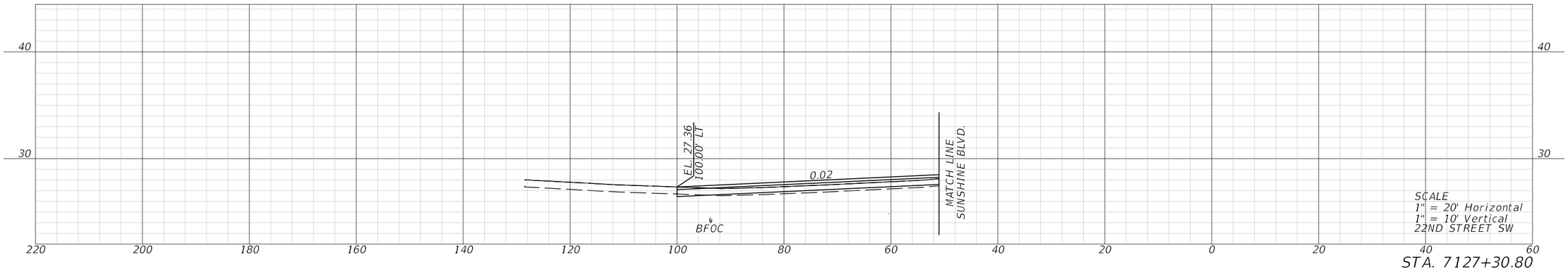

STA. 7127+30.80

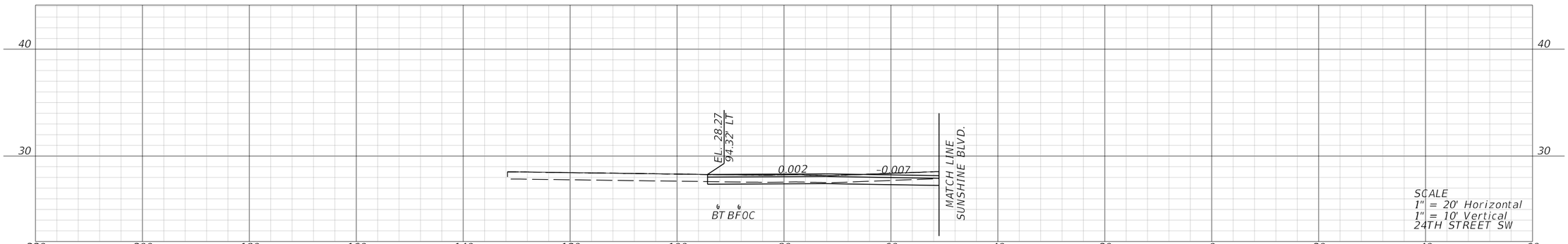

STA. 7120+56.67

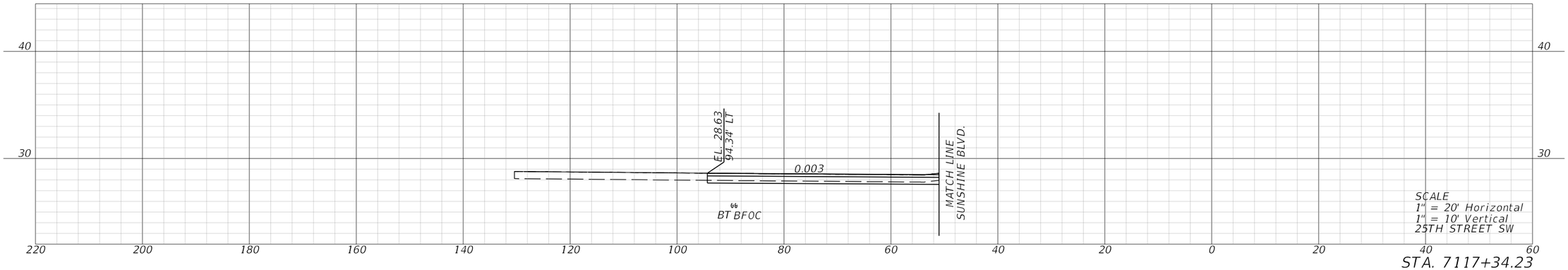

STA. 7117+34.23

REVISIONS				ENGINEER OF RECORD	LEE COUNTY DEPARTMENT OF TRANSPORTATION			TURNOUT CROSS SECTIONS	SHEET NO.
DATE	DESCRIPTION	DATE	DESCRIPTION	MARK M. BINTZ JR., P.E. LICENSE NUMBER: 88686 KISINGER CAMPO & ASSOCIATES CORP. 13461 PARKER COMMONS BLVD, STE. 104 FORT MYERS, FL 33912	ROAD NO.	COUNTY	FINANCIAL PROJECT ID		321
					ALICO	LEE			

THE OFFICIAL RECORD OF THIS SHEET IS THE ELECTRONIC FILE DIGITALLY SIGNED AND SEALED UNDER RULE 61G15-23.004, F.A.C.

3/27/2023 11:42:29 PM mbintz
c:\pwworkingdir\kca-pw.bentley.com_kca-pw-01\samuel.baumley\dms39040\RDXSRD06.dgn

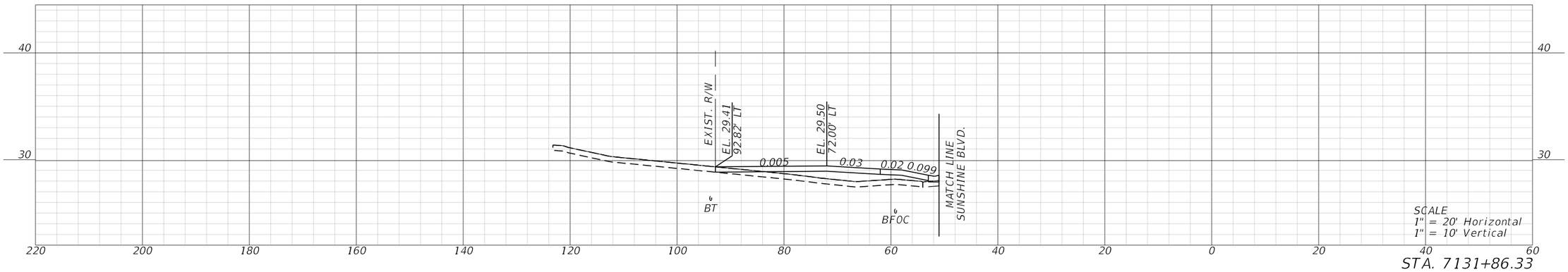

STA. 7131+86.33

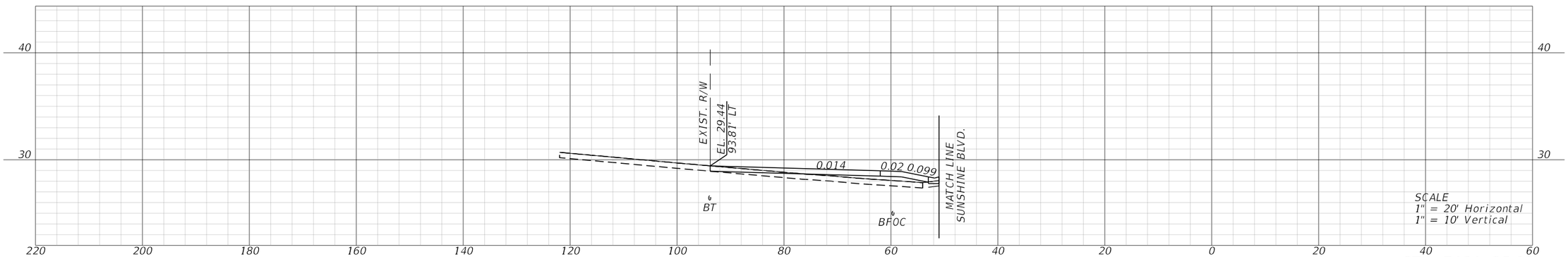

STA. 7131+35.93

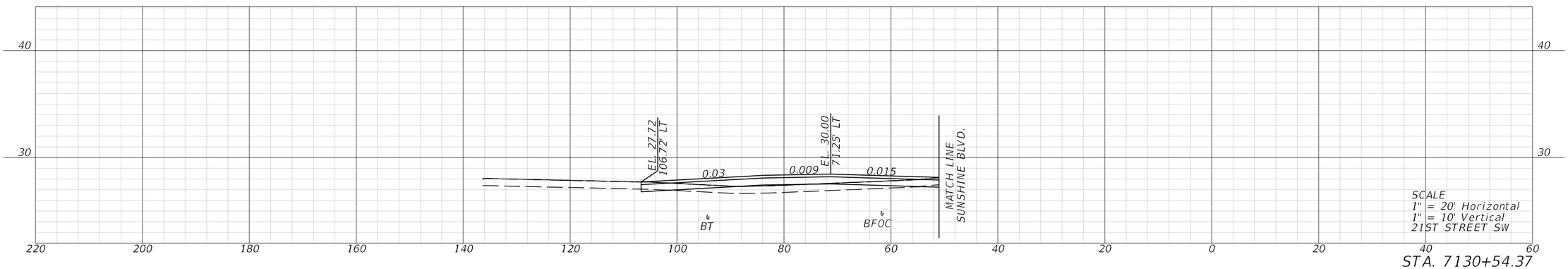

STA. 7130+54.37

REVISIONS				ENGINEER OF RECORD	LEE COUNTY DEPARTMENT OF TRANSPORTATION			TURNOUT CROSS SECTIONS	SHEET NO.
DATE	DESCRIPTION	DATE	DESCRIPTION	MARK M. BINTZ JR., P.E. LICENSE NUMBER: 88686 KISINGER CAMPO & ASSOCIATES CORP. 13461 PARKER COMMONS BLVD, STE. 104 FORT MYERS, FL 33912	ROAD NO.	COUNTY	FINANCIAL PROJECT ID		
					ALICO	LEE			322

3/27/2023 11:42:30 PM mbintz
c:\pwworkingdir\kca-pw.hentley.com_kca-pw-01\sergio mesquita\dms39040\ROX5RD06.dgn

THE OFFICIAL RECORD OF THIS SHEET IS THE ELECTRONIC FILE DIGITALLY SIGNED AND SEALED UNDER RULE 61G15-23.004, F.A.C.

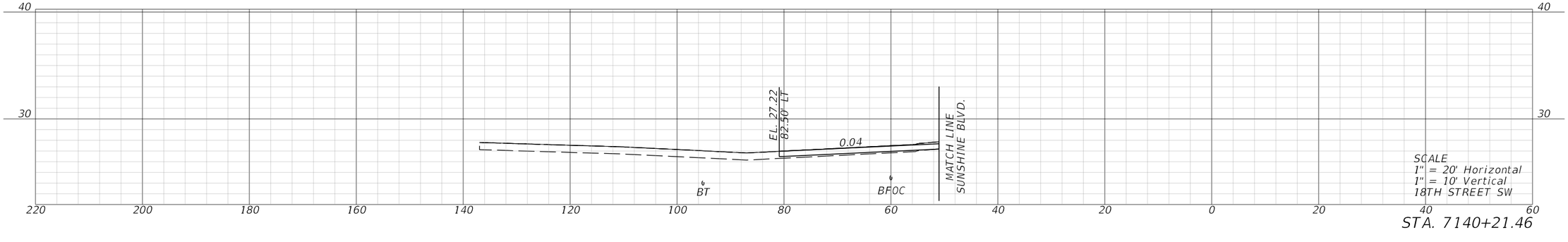

STA. 7140+21.46

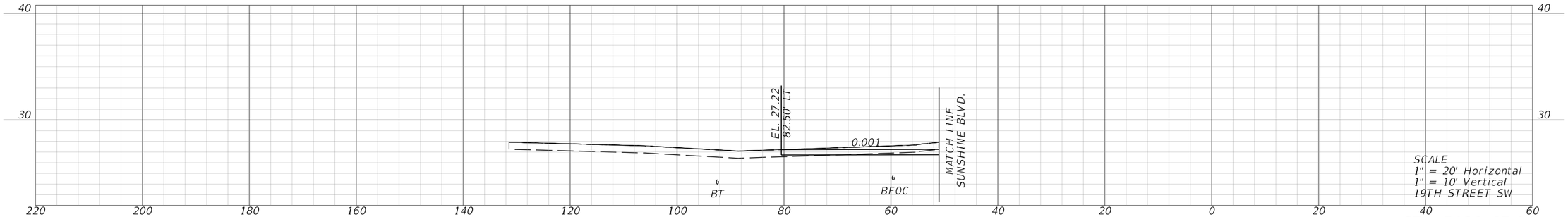

STA. 7136+97.04

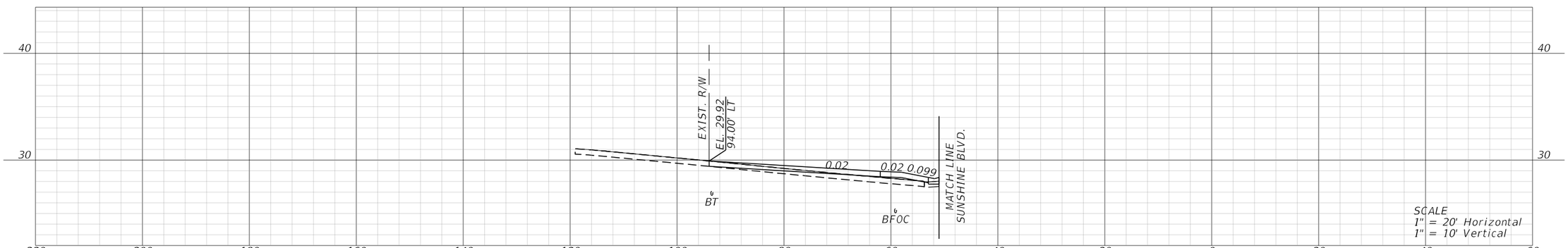

STA. 7132+75.63

REVISIONS				ENGINEER OF RECORD	LEE COUNTY DEPARTMENT OF TRANSPORTATION			TURNOUT CROSS SECTIONS	SHEET NO.
DATE	DESCRIPTION	DATE	DESCRIPTION	MARK M. BINTZ JR., P.E. LICENSE NUMBER: 88686 KISINGER CAMPO & ASSOCIATES CORP. 13461 PARKER COMMONS BLVD, STE. 104 FORT MYERS, FL 33912	ROAD NO.	COUNTY	FINANCIAL PROJECT ID		
					ALICO	LEE			323

THE OFFICIAL RECORD OF THIS SHEET IS THE ELECTRONIC FILE DIGITALLY SIGNED AND SEALED UNDER RULE 61G15-23.004, F.A.C.

3/27/2023 11:42:31 PM mbintz
c:\pwworkingdir\kca-pw.hentley.com_kca-pw-01\samuel.baumley\dms39040\RDXSRD06.dgn

THE STORMWATER POLLUTION PREVENTION PLAN (SWPPP) IS PROVIDED TO ASSIST THE CONTRACTOR IN DEVELOPING THE REQUIRED SITE SPECIFIC EROSION CONTROL PLAN AND OTHER ITEMS NECESSARY TO OBTAIN COVERAGE UNDER THE NATIONAL POLLUTANT DISCHARGE ELIMINATION SYSTEM (NPDES) CONSTRUCTION GENERIC PERMIT (CGP). REFER TO THE STATE OF FLORIDA EROSION AND SEDIMENT CONTROL DESIGNER AND REVIEWER MANUAL FOR ADDITIONAL REQUIREMENTS.

1.0 SITE DESCRIPTION:

(1.A.) NATURE OF CONSTRUCTION ACTIVITY:

THE PROJECT PROPOSES IMPROVEMENTS AT THE SR 82, SUNSHINE BOULEVARD, AND ALICO ROAD INTERSECTION. SUNSHINE BOULEVARD CONSISTS OF WIDENING FROM A TWO-LANE UNDIVIDED HIGHWAY TO A FOUR-LANE DIVIDED HIGHWAY. ALICO ROAD IS A NEW, FOUR-LANE DIVIDED ROADWAY CORRIDOR. THIS INVOLVES CONSTRUCTING ROADWAY SURFACE, CURB AND GUTTER, SHARED-USE-PATH, UNDERGROUND STORM DRAIN SYSTEMS, CONVEYENCE DITCHES, AND CANAL WIDENING.

(1.B.) INTENDED SEQUENCE OF MAJOR SOIL DISTURBING ACTIVITIES:

IN THE CONTRACTOR'S SITE SPECIFIC EROSION AND SEDIMENT CONTROL PLAN, PREPARE A DETAILED CONSTRUCTION SCHEDULE TO INDICATE DATES OF MAJOR GRADING ACTIVITIES AND SEQUENCES OF TEMPORARY AND PERMANENT SOIL DISTURBING ACTIVITIES ON ALL PORTIONS OF THE PROJECT. FOR ADDITIONAL INFORMATION, REFER TO SECTION 4.7 OF THE NPDES CGP.

LIST OF INTENDED ACTIVITIES:

(I.B.1.) FOR EACH CONSTRUCTION PHASE, INSTALL PERIMETER CONTROLS PRIOR TO CLEARING AND GRUBBING OR ANY OTHER CONSTRUCTION ACTIVITIES. REMOVE PERIMITER CONTROLS ONLY AFTER ALL UPSTREAM AREAS AREAS ARE STABILIZED AND PERMANENT VEGETATION IS ESTABLISHED.

(I.B.2.) TIME CONSTRUCTION ACTIVITIES TO LIMIT IMPACT FROM SEASONAL CHANGES OR WEATHER EVENTS.

(1.B.3.) THE CONTRACTOR WILL PROVIDE POLLUTION CONTROL BY IMPLEMENTING DUST CONTROL DURING ALL PHASES OF CONSTRUCTION.

(I.B.4.) OFFSITE RUNOFF SHOULD BE DIVERTED AWAY OR THROUGH THE CONSTRUCTION AREA, IF POSSIBLE. THIS ADDITIONAL FLOW, IF NOT DIVERTED, CAN ADD VOLUME AND SIZE TO STRUCTURAL PRACTICES, REQUIRING MORE FREQUENT MAINTENANCE AND LIMITING EFFECTIVENESS OF EROSION AND SEDIMENT CONTROLS.

(1.C.) PROJECT AREA ESTIMATES:

TOTAL SITE AREA: 73.00 ACRES.
TOTAL AREA TO BE DISTURBED: 73.00 ACRES.

(1.D.) RUNOFF DATA:

RUNOFF COEFFICIENTS BEFORE Cw (B), DURING Cw (D) AND AFTER Cw (A) CONSTRUCTION.

RUNOFF COEFFICIENTS FOR:
GRASSED SHOULDERS ADJACENT TO ROADWAY: C=0.20
IMPERVIOUS ROADWAYS AND PAVED SHOULDER: C=0.95
DISTURBED AREAS, EXPOSED SOIL, ETC., DURING CONSTRUCTION: C=0.40

WEIGHTED RUN-OFF COEFFICIENT:
BEFORE: Cw (B) = 0.46 DURING: Cw (D) = 0.77 AFTER: Cw (A) = 0.70

THE RUN-OFF COEFFICIENT Cw (D), IS CALCULATED ASSUMING THAT THE MAXIMUM ALLOWABLE AREA OF SOIL IS DISTURBED DURING CONSTRUCTION AND THE REMAINING AMOUNT IS THE EXISTING IMPERVIOUS AND GRASSED SHOULDER AREAS.

SOIL DATA:

THE RESULTS OF THE SOIL BORINGS ALONG THE ROADWAY AND SAILFISH CANAL ARE SHOWN IN THE ROADWAY SOIL SURVEY SHEET(S). THE SHEET NUMBERS FOR THESE ARE IDENTIFIED ON THE KEY SHEET OF THESE CONSTRUCTION PLANS.
IN GENERAL, THE SOILS ARE POORLY DRAINED SANDS. SEE THE DRAINAGE REPORT FOR DETAILED SOILS INFORMATION.

REFERENCE: USDA SOIL SURVEY OF LEE COUNTY FLORIDA

OUTFALL INFORMATION:

THERE IS 1 OUTFALL.

THE OUTFALL DISCHARGES INTO THE FOLLOWING BASIN:

BASIN NAME	WBID	PARAMETER(S) OF CONCERN FOR 303(d) LISTING
BASINS 1 & 2	ORANGE RIVER	NONE

OUTFALL LOCATIONS:

	DESCRIPTION	DRAINAGE AREA	LATITUDE	LONGITUDE	RECEIVING WATERBODY
(a)	S-SF-3 (BASIN 1)	45.83 AC	N 26° 34' 36"	W 81° 40' 40"	ORANGE RIVER
(b)	S-SF-2 (BASIN 2)	27.17 AC	N 26° 36' 26"	W 81° 40' 43"	ORANGE RIVER

THIS FACILITY DOES NOT DISCHARGE TO WATERS LISTED ON THE ADOPTED FDEP VERIFIED LIST OR ADOPTED TMDL FOR IMPAIRMENT DUE TO TOTAL SUSPENDED SOLID, TURBIDITY, NUTRIENTS, DISSOLVED OXYGEN, OR FECAL COLIFORM.

WETLAND AND/OR SURFACE WATER IMPACTS SHALL BE LIMITED TO THE AREAS DESCRIBED IN THE APPROVED PERMITS FOR THE PROJECT.

(1.E.) SITE MAP:

THE SITE MAP SHALL BE COMPRISED OF THE CONSTRUCTION PLANS AND THE CONTRACTOR'S SITE-SPECIFIC EROSION AND SEDIMENT CONTROL PLAN.

(I.F.) STORMWATER MANAGEMENT (EXISTING/PROPOSED)

(I.F.1.) EXISTING DRAINAGE FLOWS ARE TYPICALLY TOWARD THE SAILFISH CANAL, WHICH FLOWS SOUTH TO NORTH TOWARDS THE CALOOSAHATCHEE RIVER IN THE ORANGE RIVER WBID. THE PLAN-PROFILE, TYPICAL SECTIONS, AND EROSION CONTROL SHEETS PROVIDE THE APPROXIMATE SLOPE, AREAS OF SOIL DISTURBANCE AND AREAS TO BE STABILIZED. UNLESS OTHERWISE APPROVED BY THE PERMITS, THE CONSTRUCTION ACTIVITIES SHALL NOT MODIFY OR AFFECT THE EXISTING OFFSITE FLOW PATTERNS.

(I.F.2.) THE PROPOSED SEDIMENT BASINS, CONTAINMENT SYSTEMS AND/OR CANAL WIDENING SHALL BE CONSTRUCTED DURING THE INITIAL PHASE OF CONSTRUCTION AND USED DURING CONSTRUCTION OF THE ROADWAY. THE OUTFALL STRUCTURES ARE TO BE PROTECTED WHEN TEMPORARY SEDIMENT BASINS, CONTAINMENT SYSTEMS OR CANAL WIDENING ARE USED FOR EROSION AND SEDIMENT CONTROL TO PREVENT DOWNSTREAM SEDIMENTATION.

2. CONTROLS:

(2.A.) SEDIMENT AND EROSION CONTROLS

(2.A.1.) PER SECTION 5.4 OF THE NPDES CGP, STABILIZATION SHALL TAKE PLACE AS SOON AS PRACTICAL IN PORTIONS OF THE PROJECT WHERE CONSTRUCTION ACTIVITIES HAVE CEASED, BUT NO LATER THAN 7 DAYS AFTER ANY CONSTRUCTION ACTIVITY CEASES EITHER TEMPORARILY OR PERMANENTLY.

(2.A.2) SEDIMENT BARRIERS SHALL BE USED AROUND THE PERIMETER OF STOCKPILE AREAS.

(2.A.3.) STRUCTURAL PRACTICES

IN THE CONTRACTOR'S SITE SPECIFIC EROSION AND SEDIMENT CONTROL PLAN, DESCRIBE THE PROPOSED STRUCTURAL PRACTICES TO CONTROL OR TRAP SEDIMENT AND OTHERWISE PREVENT THE DISCHARGE OF POLLUTANTS FROM EXPOSED AREAS OF THE SITE. SEDIMENT CONTROLS SHALL BE IN PLACE BEFORE DISTURBING SOIL UPSTREAM OF THE CONTROL. THE STRUCTURAL PRACTICES MAY INCLUDE THE FOLLOWING, AS APPROVED BY THE ENGINEER:

TEMPORARY DEVICES:
* SILT FENCE

* STAKED TURBIDITY BARRIERS

* SOIL TRACKING PREVENTION DEVICES AT CONSTRUCTION ENTRANCES/EXITS

* FLOATING TURBIDITY BARRIERS

* INLET PROTECTION SYSTEMS INCLUDING SYNTHETIC BALES AND SANDBAGS

PERMANENT:
* SAILFISH CANAL

* SOD (MAY ALSO BE USED FOR TEMPORARY CONTROLS)

* VELOCITY DISSIPATION DEVICES SUCH AS RIPRAP OR OTHERS

REVISIONS				ENGINEER OF RECORD	STATE OF FLORIDA DEPARTMENT OF TRANSPORTATION			STORM WATER POLLUTION PREVENTION PLAN	SHEET NO.
DATE	DESCRIPTION	DATE	DESCRIPTION	JUSTIN RICHARD CHRISTENSEN, P.E. LICENSE NUMBER: 83288 AIM ENGINEERING & SURVEYING 201 EAST KENNEDY BLVD, STE. 1800 TAMPA, FLORIDA 33602	ROAD NO.	COUNTY	FINANCIAL PROJECT ID		324
						LEE			

THE OFFICIAL RECORD OF THIS SHEET IS THE ELECTRONIC FILE DIGITALLY SIGNED AND SEALED UNDER RULE 61G15-23.004, F.A.C.

3/29/2023 1:47:40 PM jchristensen
c:\pwworkingdir\kca-pw.bentley.com_kca-pw-01\jacob duncan\dms39007\SWPPRD01.dgn

(2.B.) WATER QUALITY MONITORING

(2.B.1.)WATER QUALITY MONITORING SHALL BE CONDUCTED IN ACCORDANCE WITH THE SPECIAL CONDITIONS OF ANY ENVIRONMENTAL PERMIT, OR BY THE CONTRACTOR UPON THE OBSERVATION THAT WATER QUALITY STANDARDS MAY BE VIOLATED BY THE CONTRACTOR'S ACTIVITIES. MONITORING LOCATIONS MAY BE SPECIFIED IN THE ENVIRONMENTAL PERMIT OR MAY BE DESIGNATED BY THE CONTRACTOR AND APPROVED BY THE ENGINEER.

(2.B.2.)THE ENGINEER WILL BE RESPONSIBLE FOR MONITORING ANY ACTIVITIES FOR VIOLATION OF WATER QUALITY STANDARDS AS THEY RELATE TO TURBIDITY (NO GREATER THAN 29 NEPHELOMETRIC TURBIDITY UNITS (NTUs) ABOVE BACKGROUND OR GREATER THAN 0 NTUs ABOVE BACKGROUND FOR DIRECT DISCHARGES TO OUTSTANDING FLORIDA WATERS (OFWs)).

(2.B.3.)IF WATER QUALITY STANDARDS ARE VIOLATED, CONSTRUCTION SHALL BE STOPPED IMMEDIATELY. THE ENVIROMENTAL PERMIT CONDITIONS FOLLOWED AND EROSION AND SEDIMENT CONTROL DEVICES REEVALUATED AND APPROVED BY THE ENGINEER PRIOR TO ANY CONTINUATION OF ACTIVITY. MONITORING ACTIVITIES AND TURBIDITY READINGS SHALL BE RECORDED ON THE CONSTRUCTION INSPECTION REPORT AND CONTINUED UNTIL TURBIDITY READINGS FALL BELOW AN ACCEPTABLE LEVEL (LESS THAN 29 NTUs ABOVE BACKGROUND OR LESS THAN 0 NTUs ABOVE BACKGROUND FOR DIRECT DISCHARGES TO OFWs).

(2.B.4.) WATER QUALITY MONITORING MAY BE CONDUCTED DURING ANY PHASE OF CONSTRUCTION AS DIRECTED BY THE ENGINEER.

(2.C.) DEWATERING CONTROLS

THE SITE SPECIFIC EROSION AND SEDIMENT CONTROL PLAN SHALL INCLUDE A DESCRIPTION OF THE BMPs THAT WILL BE USED TO ENSURE THAT DISCHARGES OF NONCONTAMINATED GROUND WATER FROM DEWATERING OPERATIONS DO NOT CAUSE OR CONTRIBUTE TO VIOLATIONS OF STATE WATER QUALITY STANDARDS.

(2.D.) OTHER CONTROLS

(2.D.1.)THE SITE SPECIFIC EROSION AND SEDIMENT CONTROL PLAN SHALL IDENTIFY CHEMICAL AND FUEL STORAGE AREAS, MEANS OF MINIMIZING EXPOSURE TO STORMWATER, AND SPILL PREVENTION.

(2.D.2.)OFFSITE VEHICLE TRACKING & GENERATION OF DUST

IN THE SITE SPECIFIC EROSION AND SEDIMENT CONTROL PLAN, DESCRIBE THE PROPOSED METHODS FOR MINIMIZING OFFSITE VEHICLE TRACKING OF SEDIMENTS AND GENERATING DUST. THE PROPOSED METHODS SHALL INCLUDE AT LEAST THE FOLLOWING, UNLESS OTHERWISE APPROVED BY THE ENGINEER.

(2.D.2.a.) LOADED HAUL TRUCKS ARE TO BE COVERED BY A TARPAULIN.

(2.D.2.b.) REMOVING EXCESS DIRT FROM ROADS DAILY.

(2.D.2.c.) USING WATER TRUCKS DURING DUST-GENERATING ACTIVITIES.

(2.D.2.d.) SEDIMENT CONTROL MAY BE ACCOMPLISHED BY USING STREET OR VACUUM SWEEPERS.

3. MAINTENANCE

MAINTAIN AND REPAIR ALL EROSION AND SEDIMENT CONTROL DEVICES AND REMOVE EROSION AND SEDIMENT CONTROL DEVICES WHEN NOTICE OF TERMINATION IS MAILED. REMOVE AND PROPERLY DISPOSE OF SEDIMENT BUILDUP THROUGH THE LIFE OF THE INSTALLED EROSION AND SEDIMENT CONTROL DEVICES.

(3.A.) IF A REPAIR IS NECESSARY, IT WILL BE INITIATED WITHIN 24 HOURS OF NOTICE.

(3.B.) SEDIMENT BARRIERS SHALL BE REPLACED WHEN IT IS NO LONGER EFFECTIVE OR AS DIRECTED BY THE ENGINEER.

(3.C.) STABILIZED CONSTRUCTION ENTRANCES SHALL BE MAINTAINED TO PREVENT CLOGGING OF ROCK BEDDING WHICH MAY IMPEDE THE USEFULNESS OF THE STRUCTURE.

(3.D.) REMOVE SEDIMENT FROM SEDIMENT BASINS WHEN IT BECOMES MORE THAN HALF THE AVAILABLE VOLUME.

4. INSPECTION, TRACKING, AND REPORTING

INSTALL AND MAINTAIN RAIN GAUGES ON THE PROJECT SITE AND RECORD RAINFALL.

(4.A.) SUBMIT A WEEKLY REPORT TO THE DEPARTMENT DOCUMENTING THE DAILY INSPECTIONS AND MAINTENANCE OR REPAIRS TO THE EROSION AND SEDIMENT CONTROL DEVICES. MAINTAIN ALL REQUIRED REPORTS AND COMPLETE ALL SWPPP INSPECTION FORMS.

(4.B.) PREPARATION OF ALL THE CONTRACTOR'S REPORTS OF INSPECTION, MAINTENANCE AND REPAIRS REQUIRED FOR THE CONTROL AND ABATEMENT OF EROSION AND WATER POLLUTION, SHALL BE INCLUDED IN THE INDIVIDUAL COSTS OF THE EROSION AND SEDIMENT CONTROL DEVICES.

(4.C.) USE THE SWPPP CONSTRUCTION INSPECTION REPORT FORM # 650-040-03, FOR DAILY INSPECTIONS.

5. NON-STORMWATER DISCHARGES

THE SITE SPECIFIC EROSION AND SEDIMENT CONTROL PLAN SHALL IDENTIFY ALL ANTICIPATED NON-STORMWATER DISCHARGES AND DESCRIBE THE PROPOSED MEASURES TO PREVENT POLLUTION. THE PLAN SHALL INCLUDE PROCEDURES FOR SPILL CONTAINMENT, REPORTING AND RESPONSES. THE PLAN SHALL SPECIFY WHAT MANAGEMENT PRACTICES AND CONTAINMENT METHODS WILL BE USED TO PREVENT POTENTIAL POLLUTANTS (FUEL, LUBRICANTS, HERBICIDES, ETC.) FROM SPILLING ONTO THE SOIL OR INTO THE SURFACE WATERS. IF A SPILL DOES OCCUR OR IF CONTAMINATED SOIL OR GROUNDWATER IS ENCOUNTERED, CONTACT THE DISTRICT CONTAMINATION IMPACT COORDINATOR AT 863-519-2300 AND THE ENGINEER. IF A RELEASE CONTAINING HAZARDOUS SUBSTANCES OCCURS, CONTACT THE FLORIDA STATE WATCH OFFICE AT 800-320-0519 OR 850-413-9911 PER SECTION 9.2 OF THE CGP.

THE OFFICIAL RECORD OF THIS SHEET IS THE ELECTRONIC FILE DIGITALLY SIGNED AND SEALED UNDER RULE 61G15-23.004, F.A.C.

3/29/2023 1:47:41 PM jchristensen
C:\pwworkingdir\kca-pw.bentley.com_kca-pw-01\jacob.duncan\dms39007\SWPPRD02.dgn

REVISIONS			
DATE	DESCRIPTION	DATE	DESCRIPTION

ENGINEER OF RECORD
JUSTIN RICHARD CHRISTENSEN, P.E.
LICENSE NUMBER: 83288
AIM ENGINEERING & SURVEYING
201 EAST KENNEDY BLVD, STE. 1800
TAMPA, FLORIDA 33602

STATE OF FLORIDA
DEPARTMENT OF TRANSPORTATION

ROAD NO.	COUNTY	FINANCIAL PROJECT ID
	LEE	

STORM WATER POLLUTION PREVENTION PLAN

SHEET NO. 325

EXIST. R/W

659

658

657

PC STA 652+95

656

655

654

SB ALICO RD

MATCH LINE STA. 658+60

653 654 655 656 657 658

℄ CONST. ALICO RD.

N76°18'19"E

BEGIN PROJECT
BEGIN EROSION CONTROL
STA. 655+00.00

NB ALICO RD

EXIST. R/W

PROPOSED R/W

LEGEND

SEDIMENT BARRIER

INLET PROTECTION

FLOATING TURBIDITY BARRIER

N

0 10 40

Feet

REVISIONS				ENGINEER OF RECORD	LEE COUNTY DEPARTMENT OF TRANSPORTATION			EROSION CONTROL (1)	SHEET NO.
DATE	DESCRIPTION	DATE	DESCRIPTION	JUSTIN RICHARD CHRISTENSEN, P.E. LICENSE NUMBER: 83288 AIM ENGINEERING & SURVEYING 201 EAST KENNEDY BLVD, STE. 1800 TAMPA, FLORIDA 33602	ROAD NO.	COUNTY	FINANCIAL PROJECT ID		326
					ALICO	LEE			

THE OFFICIAL RECORD OF THIS SHEET IS THE ELECTRONIC FILE DIGITALLY SIGNED AND SEALED UNDER RULE 61G15-23.004, F.A.C.

3/29/2023 1:47:56 PM jchristensen
c:\pwworkingdir\kca-pw.bentley.com_kca-pw-01\jacob.duncan\dms39007\PLANRD01.dgn

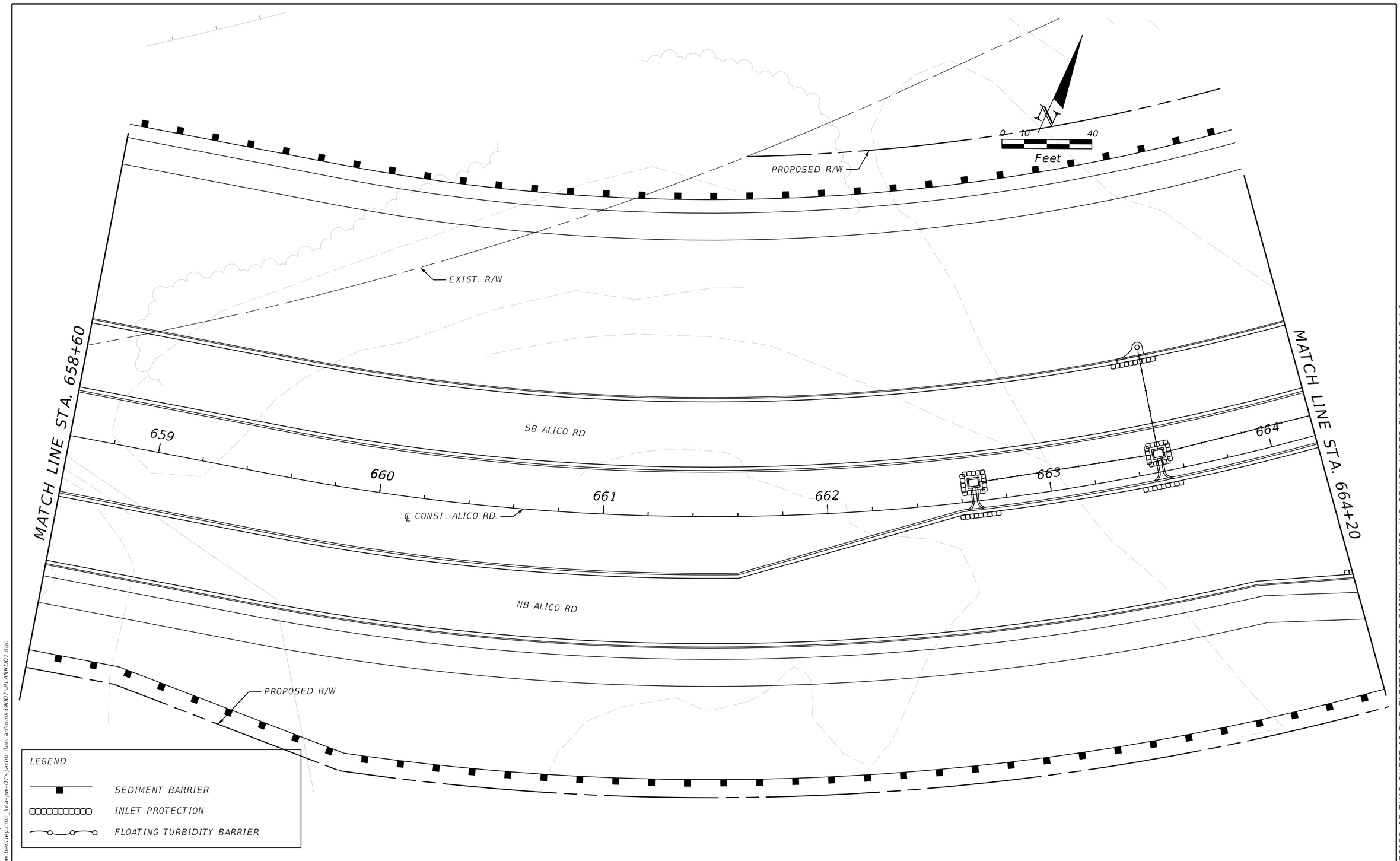

REVISIONS				ENGINEER OF RECORD	LEE COUNTY DEPARTMENT OF TRANSPORTATION			EROSION CONTROL (2)	SHEET NO.
DATE	DESCRIPTION	DATE	DESCRIPTION	JUSTIN RICHARD CHRISTENSEN, P.E. LICENSE NUMBER: 83288 AIM ENGINEERING & SURVEYING 201 EAST KENNEDY BLVD, STE. 1800 TAMPA, FLORIDA 33602	ROAD NO.	COUNTY	FINANCIAL PROJECT ID		327
					ALICO	LEE			

THE OFFICIAL RECORD OF THIS SHEET IS THE ELECTRONIC FILE DIGITALLY SIGNED AND SEALED UNDER RULE 61G15-23.004, F.A.C.

3/29/2023 1:47:58 PM jchristensen
C:\pwworkingdir\kca-pw.bentley.com_kca-pw-01\jacob duncan\dms39007\PLANRD01.dgn

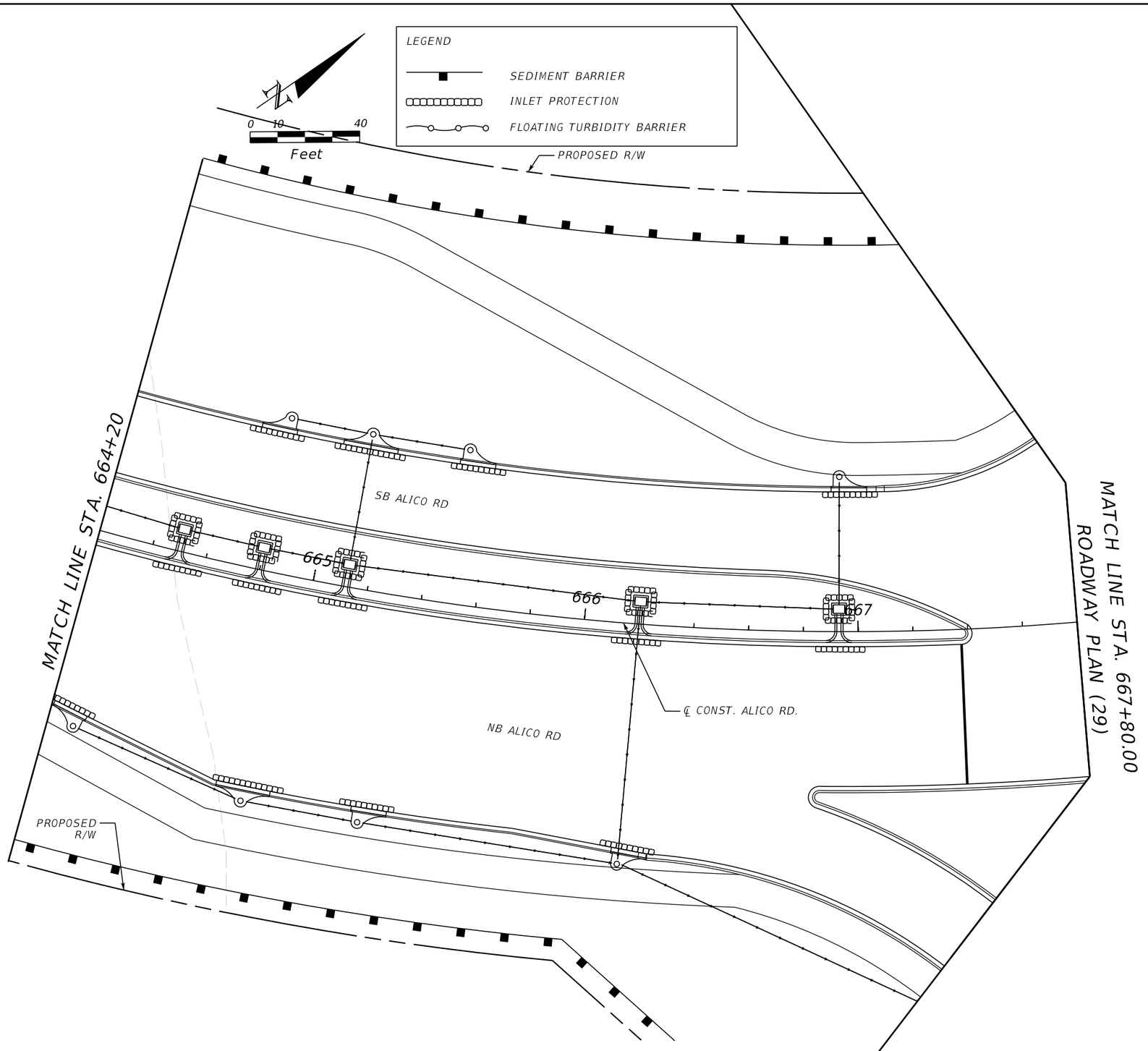

REVISIONS				ENGINEER OF RECORD	LEE COUNTY DEPARTMENT OF TRANSPORTATION				SHEET NO.
DATE	DESCRIPTION	DATE	DESCRIPTION	JUSTIN RICHARD CHRISTENSEN, P.E. LICENSE NUMBER: 83288 AIM ENGINEERING & SURVEYING 201 EAST KENNEDY BLVD, STE. 1800 TAMPA, FLORIDA 33602	ROAD NO.	COUNTY	FINANCIAL PROJECT ID	EROSION CONTROL (3)	328
					ALICO	LEE			

THE OFFICIAL RECORD OF THIS SHEET IS THE ELECTRONIC FILE DIGITALLY SIGNED AND SEALED UNDER RULE 61G15-23.004, F.A.C.

3/29/2023 1:47:59 PM jchristensen
c:\pwworkingdir\kca-pw.bentley.com_kca-pw-01\jacob.duncan\dms39007\PLANR001.dgn

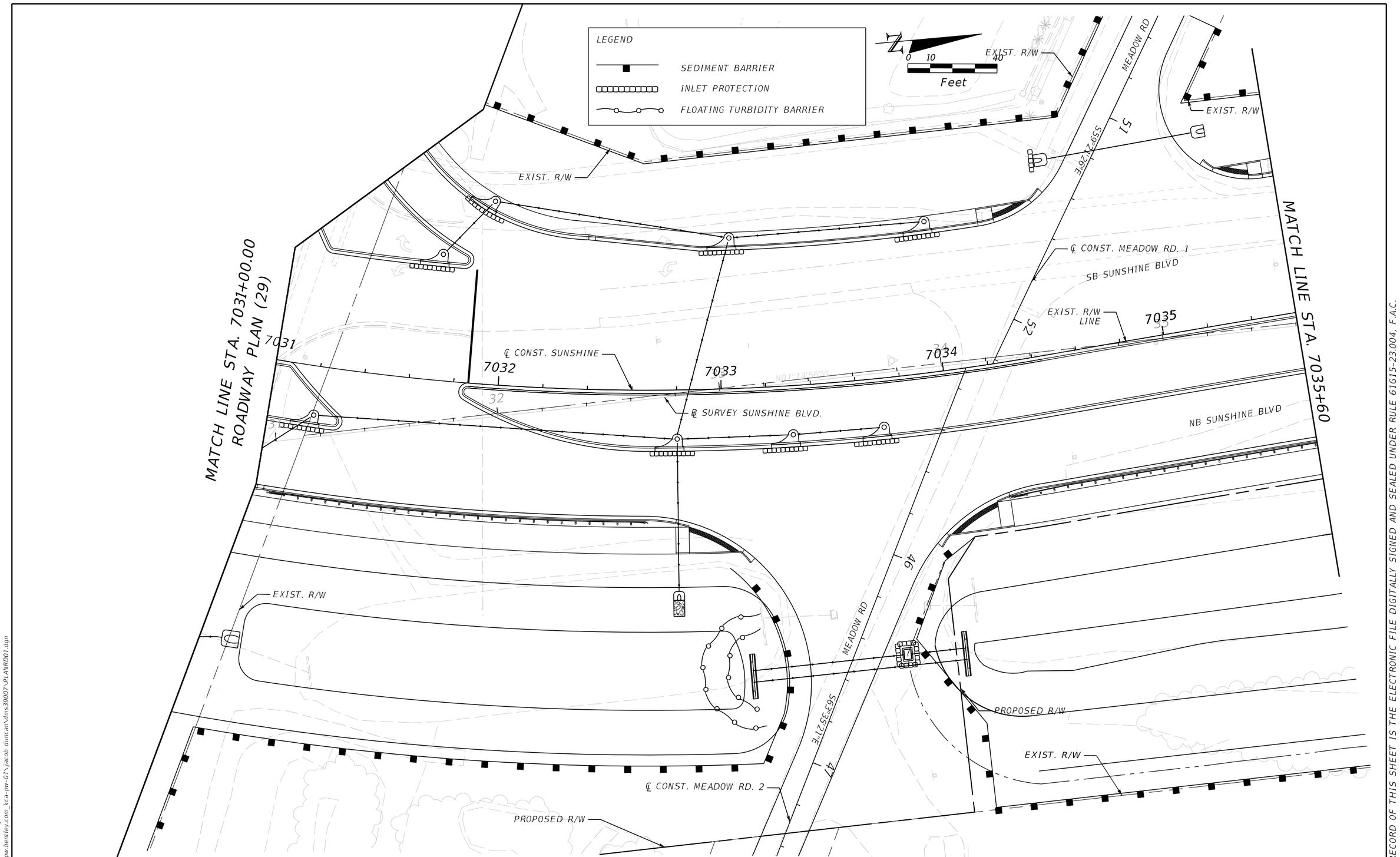

REVISIONS				ENGINEER OF RECORD	LEE COUNTY DEPARTMENT OF TRANSPORTATION			EROSION CONROL (4)	SHEET NO.
DATE	DESCRIPTION	DATE	DESCRIPTION	JUSTIN RICHARD CHRISTENSEN, P.E. LICENSE NUMBER: 83288 AIM ENGINEERING & SURVEYING 201 EAST KENNEDY BLVD, STE. 1800 TAMPA, FLORIDA 33602	ROAD NO.	COUNTY	FINANCIAL PROJECT ID		329
					SUNSHINE	LEE			

THE OFFICIAL RECORD OF THIS SHEET IS THE ELECTRONIC FILE DIGITALLY SIGNED AND SEALED UNDER RULE 61G15-23.004, F.A.C.

3/29/2023 1:48:00 PM jchristensen
c:\pwworkingdir\lcia-pw.bentley.com_lcia-pw-01\jacob duncan\dms39007\PLANRD01.dgn

LEGEND

SEDIMENT BARRIER

INLET PROTECTION

FLOATING TURBIDITY BARRIER

N

0 10 40

Feet

EXIST. R/W

MATCH LINE STA. 7035+60

SB SUNSHINE BLVD

7036 7037 7038 7039 7040 7041

36 37 38 39 40 41

℄ CONST. SUNSHINE

N01°14'56"W

EXIST. R/W

℄ SURVEY SUNSHINE BLVD.

NB SUNSHINE BLVD

MATCH LINE STA. 7041+20

PROPOSED R/W

EXIST. R/W

THE OFFICIAL RECORD OF THIS SHEET IS THE ELECTRONIC FILE DIGITALLY SIGNED AND SEALED UNDER RULE 61G15-23.004, F.A.C.

3/29/2023 1:48:01 PM jchristensen
c:\pwworkingdir\kca-pw.bentley.com_kca-pw-01\jacob.duncan\dms39007\PLANRD01.dgn

REVISIONS				ENGINEER OF RECORD	LEE COUNTY DEPARTMENT OF TRANSPORTATION			EROSION CONTROL (5)	SHEET NO.
DATE	DESCRIPTION	DATE	DESCRIPTION	JUSTIN RICHARD CHRISTENSEN, P.E. LICENSE NUMBER: 83288 AIM ENGINEERING & SURVEYING 201 EAST KENNEDY BLVD, STE. 1800 TAMPA, FLORIDA 33602	ROAD NO.	COUNTY	FINANCIAL PROJECT ID		330
					SUNSHINE	LEE			

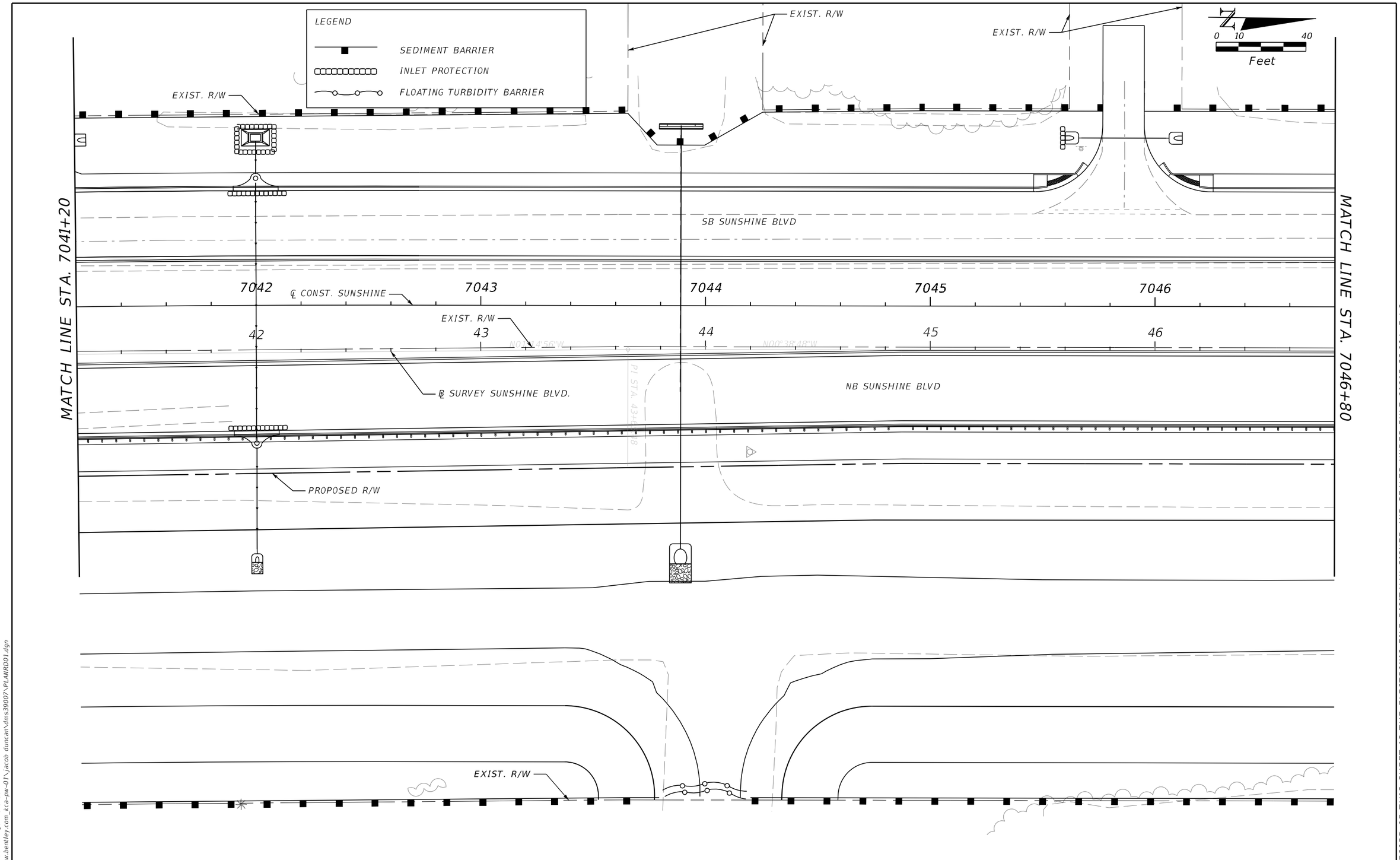

REVISIONS			
DATE	DESCRIPTION	DATE	DESCRIPTION

ENGINEER OF RECORD

JUSTIN RICHARD CHRISTENSEN, P.E.
LICENSE NUMBER: 83288
AIM ENGINEERING & SURVEYING
201 EAST KENNEDY BLVD, STE. 1800
TAMPA, FLORIDA 33602

LEE COUNTY
DEPARTMENT OF TRANSPORTATION

ROAD NO.	COUNTY	FINANCIAL PROJECT ID
SUNSHINE	LEE	

EROSION CONTROL (6)

SHEET NO.
331

THE OFFICIAL RECORD OF THIS SHEET IS THE ELECTRONIC FILE DIGITALLY SIGNED AND SEALED UNDER RULE 61G15-23.004, F.A.C.

3/29/2023 1:48:01 PM jchristensen
c:\pwworkingdir\kca-pw.bentley.com_kca-pw-01\jacob duncan\dms39007\PLANRD01.dgn

LEGEND

SEDIMENT BARRIER

INLET PROTECTION

FLOATING TURBIDITY BARRIER

0 10 40

Feet

EXIST. R/W

EXIST. R/W

EXIST. R/W

EXIST. R/W

MATCH LINE STA. 7046+80

MATCH LINE STA. 7052+40

SB SUNSHINE BLVD

7047 7048 7049 7050 7051 7052

℄ CONST. SUNSHINE

47 48 49 50 51 52

EXIST. R/W

℄ SURVEY SUNSHINE BLVD.

NB SUNSHINE BLVD

PROPOSED R/W

EXIST. R/W

THE OFFICIAL RECORD OF THIS SHEET IS THE ELECTRONIC FILE DIGITALLY SIGNED AND SEALED UNDER RULE 61G15-23.004, F.A.C.

3/29/2023 1:48:01 PM jchristensen
c:\pwworkingdir\kca-pw.bentley.com_kca-pw-01\jacob.duncan\dms39007\PLANRD01.dgn

REVISIONS				ENGINEER OF RECORD	LEE COUNTY DEPARTMENT OF TRANSPORTATION			EROSION CONTROL (7)	SHEET NO.
DATE	DESCRIPTION	DATE	DESCRIPTION	JUSTIN RICHARD CHRISTENSEN, P.E. LICENSE NUMBER: 83288 AIM ENGINEERING & SURVEYING 201 EAST KENNEDY BLVD, STE. 1800 TAMPA, FLORIDA 33602	ROAD NO.	COUNTY	FINANCIAL PROJECT ID		332
					SUNSHINE	LEE			

LEGEND

SEDIMENT BARRIER

INLET PROTECTION

FLOATING TURBIDITY BARRIER

0 10 40

Feet

MATCH LINE STA. 7052+40

MATCH LINE STA. 7058+00

EXIST. R/W

SB SUNSHINE BLVD

7053 7054 7055 7056 7057 70

℄ CONST. SUNSHINE

53 54 55 56 57 5

N00°38'48"W

EXIST. R/W

℄ SURVEY SUNSHINE BLVD.

NB SUNSHINE BLVD

PROPOSED R/W

EXIST. R/W

THE OFFICIAL RECORD OF THIS SHEET IS THE ELECTRONIC FILE DIGITALLY SIGNED AND SEALED UNDER RULE 61G15-23.004, F.A.C.

3/29/2023 1:48:02 PM jchristensen
c:\pwworkingdir\kca-pw.bentley.com_kca-pw-01\jacob.duncan\Vms39007\PLANRD01.dgn

REVISIONS				ENGINEER OF RECORD	LEE COUNTY DEPARTMENT OF TRANSPORTATION			EROSION CONTROL (8)	SHEET NO.
DATE	DESCRIPTION	DATE	DESCRIPTION	JUSTIN RICHARD CHRISTENSEN, P.E. LICENSE NUMBER: 83288 AIM ENGINEERING & SURVEYING 201 EAST KENNEDY BLVD, STE. 1800 TAMPA, FLORIDA 33602	ROAD NO.	COUNTY	FINANCIAL PROJECT ID		333
					SUNSHINE	LEE			

LEGEND

SEDIMENT BARRIER

INLET PROTECTION

FLOATING TURBIDITY BARRIER

0 10 40

Feet

MATCH LINE STA. 7058+00

MATCH LINE STA. 7063+60

EXIST. R/W

SB SUNSHINE BLVD

58 7059 ℄ CONST. SUNSHINE 7060 7061 7062 7063

8 59 60 61 62 EXIST. R/W 63

℄ SURVEY SUNSHINE BLVD.

NB SUNSHINE BLVD

PROPOSED R/W

EXIST. R/W

THE OFFICIAL RECORD OF THIS SHEET IS THE ELECTRONIC FILE DIGITALLY SIGNED AND SEALED UNDER RULE 61G15-23.004, F.A.C.

3/29/2023 1:48:02 PM jchristensen
c:\pwworkingdir\kca-pw.bentley.com_kca-pw-01\jacob.duncan\dms39007\PLANRD01.dgn

REVISIONS				ENGINEER OF RECORD	LEE COUNTY DEPARTMENT OF TRANSPORTATION			EROSION CONTROL (9)	SHEET NO.
DATE	DESCRIPTION	DATE	DESCRIPTION	JUSTIN RICHARD CHRISTENSEN, P.E. LICENSE NUMBER: 83288 AIM ENGINEERING & SURVEYING 201 EAST KENNEDY BLVD, STE. 1800 TAMPA, FLORIDA 33602	ROAD NO.	COUNTY	FINANCIAL PROJECT ID		334
					SUNSHINE	LEE			

LEGEND

SEDIMENT BARRIER

INLET PROTECTION

FLOATING TURBIDITY BARRIER

0 10 40

Feet

EXIST. R/W

EXIST. R/W

EXIST. R/W

EXIST. R/W

MATCH LINE STA. 7063+60

MATCH LINE STA. 7069+20

SB SUNSHINE BLVD

7064 7065 7066 7067 7068 7069

℄ CONST. SUNSHINE

64 65 66 67 68 69

N00°38'48"W

EXIST. R/W

℄ SURVEY SUNSHINE BLVD.

NB SUNSHINE BLVD

PROPOSED R/W

EXIST. R/W

REVISIONS			
DATE	DESCRIPTION	DATE	DESCRIPTION

ENGINEER OF RECORD

JUSTIN RICHARD CHRISTENSEN, P.E.
LICENSE NUMBER: 83288
AIM ENGINEERING & SURVEYING
201 EAST KENNEDY BLVD, STE. 1800
TAMPA, FLORIDA 33602

LEE COUNTY
DEPARTMENT OF TRANSPORTATION

ROAD NO.	COUNTY	FINANCIAL PROJECT ID
SUNSHINE	LEE	

EROSION CONTROL (10)

SHEET NO. 335

THE OFFICIAL RECORD OF THIS SHEET IS THE ELECTRONIC FILE DIGITALLY SIGNED AND SEALED UNDER RULE 61G15-23.004, F.A.C.

3/29/2023 1:48:03 PM jchristensen
c:\pwworkingdir\kca-pw.bentley.com_kca-pw-01\jacob duncan\dms39007\PLANRD01.dgn

LEGEND

SEDIMENT BARRIER

INLET PROTECTION

FLOATING TURBIDITY BARRIER

0 10 40

Feet

EXIST. R/W

EXIST. R/W

EXIST. R/W

MATCH LINE STA. 7069+20

MATCH LINE STA. 7074+80

SB SUNSHINE BLVD

7070 7071 7072 7073 7074

℄ CONST. SUNSHINE

N0°38'48"W

70 71 72 73 74

EXIST. R/W

℄ SURVEY SUNSHINE BLVD.

NB SUNSHINE BLVD

PROPOSED R/W

EXIST. R/W

REVISIONS			
DATE	DESCRIPTION	DATE	DESCRIPTION

ENGINEER OF RECORD

JUSTIN RICHARD CHRISTENSEN, P.E.
LICENSE NUMBER: 83288
AIM ENGINEERING & SURVEYING
201 EAST KENNEDY BLVD, STE. 1800
TAMPA, FLORIDA 33602

LEE COUNTY
DEPARTMENT OF TRANSPORTATION

ROAD NO.	COUNTY	FINANCIAL PROJECT ID
SUNSHINE	LEE	

EROSION CONTROL (11)

SHEET NO. 336

THE OFFICIAL RECORD OF THIS SHEET IS THE ELECTRONIC FILE DIGITALLY SIGNED AND SEALED UNDER RULE 61G15-23.004, F.A.C.

3/29/2023 1:48:04 PM jchristensen
c:\pwworkingdir\kca-pw.bentley.com_kca-pw-01\jacob.duncan\Vms39007\PLANROD1.dgn

LEGEND

SEDIMENT BARRIER

INLET PROTECTION

FLOATING TURBIDITY BARRIER

0 10 40

Feet

EXIST. R/W

EXIST. R/W

MATCH LINE STA. 7074+80

MATCH LINE STA. 7080+40

SB SUNSHINE BLVD

7075 7076 7077 7078 7079 7080

75 76 77 78 79 80

℄ CONST. SUNSHINE

N00°38'48"W

℄ SURVEY SUNSHINE BLVD.

NB SUNSHINE BLVD

EXIST. R/W

PROPOSED R/W

EXIST. R/W

REVISIONS			
DATE	DESCRIPTION	DATE	DESCRIPTION

ENGINEER OF RECORD

JUSTIN RICHARD CHRISTENSEN, P.E.
LICENSE NUMBER: 83288
AIM ENGINEERING & SURVEYING
201 EAST KENNEDY BLVD, STE. 1800
TAMPA, FLORIDA 33602

LEE COUNTY
DEPARTMENT OF TRANSPORTATION

ROAD NO.	COUNTY	FINANCIAL PROJECT ID
SUNSHINE	LEE	

EROSION CONTROL (12)

SHEET NO. 337

THE OFFICIAL RECORD OF THIS SHEET IS THE ELECTRONIC FILE DIGITALLY SIGNED AND SEALED UNDER RULE 61G15-23.004, F.A.C.

3/29/2023 1:48:04 PM jchristensen
c:\pwworkingdir\kca-pw.bentley.com_kca-pw-01\jacob.duncan\dms39007\PLANRD01.dgn

LEGEND

SEDIMENT BARRIER

INLET PROTECTION

FLOATING TURBIDITY BARRIER

0 10 40

Feet

EXIST. R/W

EXIST. R/W

EXIST. R/W

MATCH LINE STA. 7080+40

SB SUNSHINE BLVD

7081 7082 7083 7084 7085 70

℄ CONST. SUNSHINE

81 82 83 84 85 8

EXIST. R/W

℄ SURVEY SUNSHINE BLVD.

NB SUNSHINE BLVD

PROPOSED R/W

EXIST. R/W

MATCH LINE STA. 7086+00

THE OFFICIAL RECORD OF THIS SHEET IS THE ELECTRONIC FILE DIGITALLY SIGNED AND SEALED UNDER RULE 61G15-23.004, F.A.C.

3/29/2023 1:48:05 PM jchristensen
c:\pwworkingdir\kca-pw.bentley.com_kca-pw-01\jacob.duncan\Vms39007\PLANRD01.dgn

REVISIONS			
DATE	DESCRIPTION	DATE	DESCRIPTION

ENGINEER OF RECORD

JUSTIN RICHARD CHRISTENSEN, P.E.
LICENSE NUMBER: 83288
AIM ENGINEERING & SURVEYING
201 EAST KENNEDY BLVD, STE. 1800
TAMPA, FLORIDA 33602

LEE COUNTY
DEPARTMENT OF TRANSPORTATION

ROAD NO.	COUNTY	FINANCIAL PROJECT ID
SUNSHINE	LEE	

EROSION CONTROL (13)

SHEET NO. 338

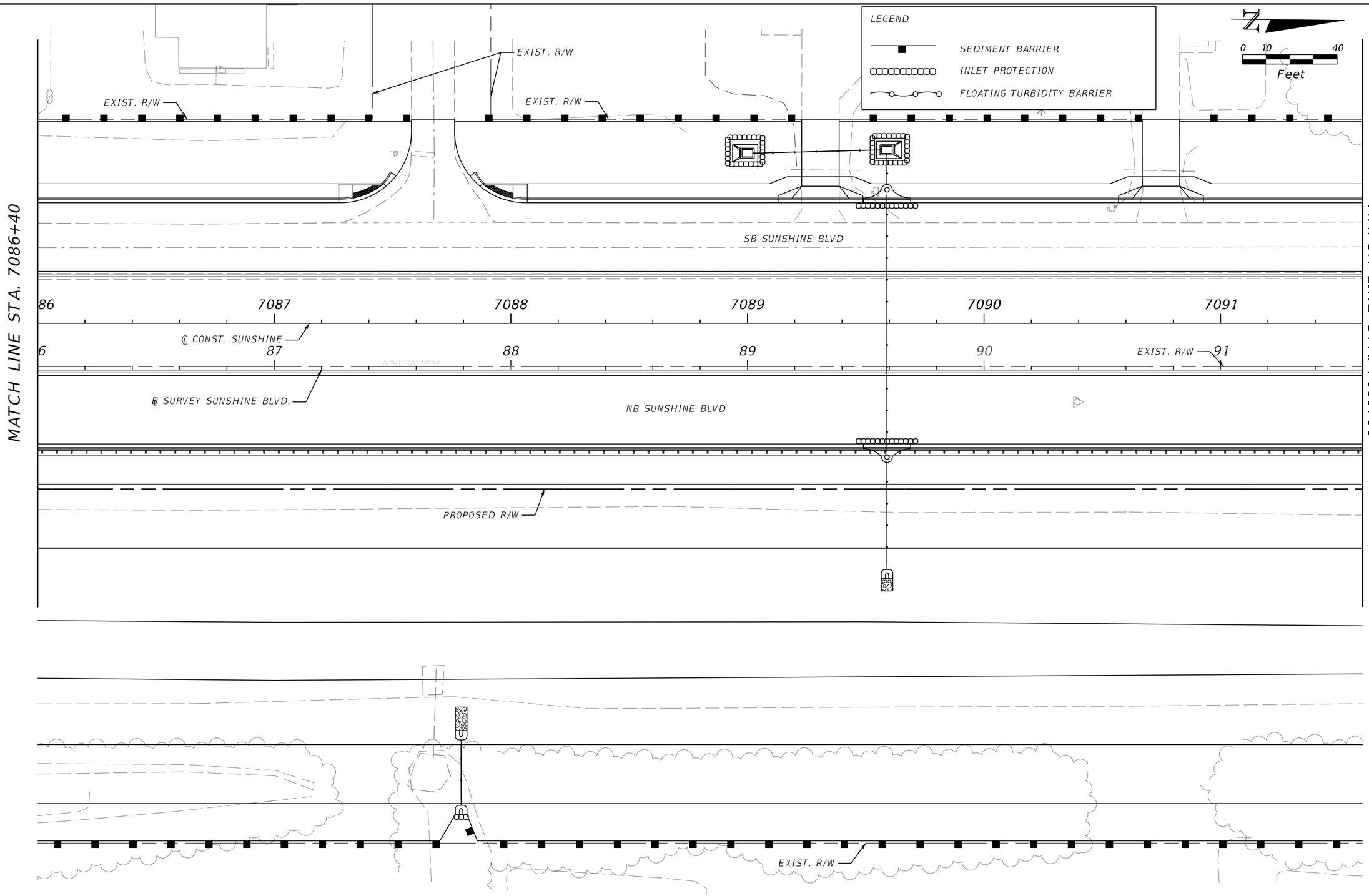

REVISIONS				ENGINEER OF RECORD	LEE COUNTY DEPARTMENT OF TRANSPORTATION			EROSION CONTROL (14)	SHEET NO.
DATE	DESCRIPTION	DATE	DESCRIPTION	JUSTIN RICHARD CHRISTENSEN, P.E. LICENSE NUMBER: 83288 AIM ENGINEERING & SURVEYING 201 EAST KENNEDY BLVD, STE. 1800 TAMPA, FLORIDA 33602	ROAD NO.	COUNTY	FINANCIAL PROJECT ID		339
					SUNSHINE	LEE			

3/29/2023 1:48:06 PM jchristensen
c:\pwworkingdir\kca-pw.bentley.com_kca-pw-01\jacob.duncan\Vms39007\PLANRD01.dgn

THE OFFICIAL RECORD OF THIS SHEET IS THE ELECTRONIC FILE DIGITALLY SIGNED AND SEALED UNDER RULE 61G15-23.004, F.A.C.

LEGEND

SEDIMENT BARRIER

INLET PROTECTION

FLOATING TURBIDITY BARRIER

0 10 40

Feet

MATCH LINE STA. 7091+60

MATCH LINE STA. 7097+20

EXIST. R/W

EXIST. R/W

EXIST. R/W

SB SUNSHINE BLVD

7092 7093 7094 7095 7096 7097

92 93 94 95 96 97

℄ CONST. SUNSHINE

EXIST. R/W

℄ SURVEY SUNSHINE BLVD.

NB SUNSHINE BLVD

PROPOSED R/W

EXIST. R/W

REVISIONS				ENGINEER OF RECORD	LEE COUNTY DEPARTMENT OF TRANSPORTATION			EROSION CONTROL (15)	SHEET NO.
DATE	DESCRIPTION	DATE	DESCRIPTION	JUSTIN RICHARD CHRISTENSEN, P.E. LICENSE NUMBER: 83288 AIM ENGINEERING & SURVEYING 201 EAST KENNEDY BLVD, STE. 1800 TAMPA, FLORIDA 33602	ROAD NO.	COUNTY	FINANCIAL PROJECT ID		340
					SUNSHINE	LEE			

3/29/2023 1:48:06 PM jchristensen
c:\pwworkingdir\kca-pw.bentley.com_kca-pw-01\jacob duncan\dms39007\PLANRD01.dgn

THE OFFICIAL RECORD OF THIS SHEET IS THE ELECTRONIC FILE DIGITALLY SIGNED AND SEALED UNDER RULE 61G15-23.004, F.A.C.

LEGEND

SEDIMENT BARRIER

INLET PROTECTION

FLOATING TURBIDITY BARRIER

N

0 10 40

Feet

MATCH LINE STA. 7097+20

MATCH LINE STA. 7102+80

EXIST. R/W

EXIST. R/W

SB SUNSHINE BLVD

℄ CONST. SUNSHINE

7098 7099 7100 7101 7102

98 99 100 101 102

EXIST. R/W

N02°59'50"W

℄ SURVEY SUNSHINE BLVD.

NB SUNSHINE BLVD

PROPOSED R/W

EXIST. R/W

REVISIONS			
DATE	DESCRIPTION	DATE	DESCRIPTION

ENGINEER OF RECORD

JUSTIN RICHARD CHRISTENSEN, P.E.
LICENSE NUMBER: 83288
AIM ENGINEERING & SURVEYING
201 EAST KENNEDY BLVD, STE. 1800
TAMPA, FLORIDA 33602

LEE COUNTY
DEPARTMENT OF TRANSPORTATION

ROAD NO.	COUNTY	FINANCIAL PROJECT ID
SUNSHINE	LEE	

EROSION CONTROL (16)

SHEET NO. 341

THE OFFICIAL RECORD OF THIS SHEET IS THE ELECTRONIC FILE DIGITALLY SIGNED AND SEALED UNDER RULE 61G15-23.004, F.A.C.

3/29/2023 1:48:07 PM jchristensen
c:\pwworkingdir\kca-pw.bentley.com_kca-pw-01\jacob.duncan\dms39007\PLANRD01.dgn

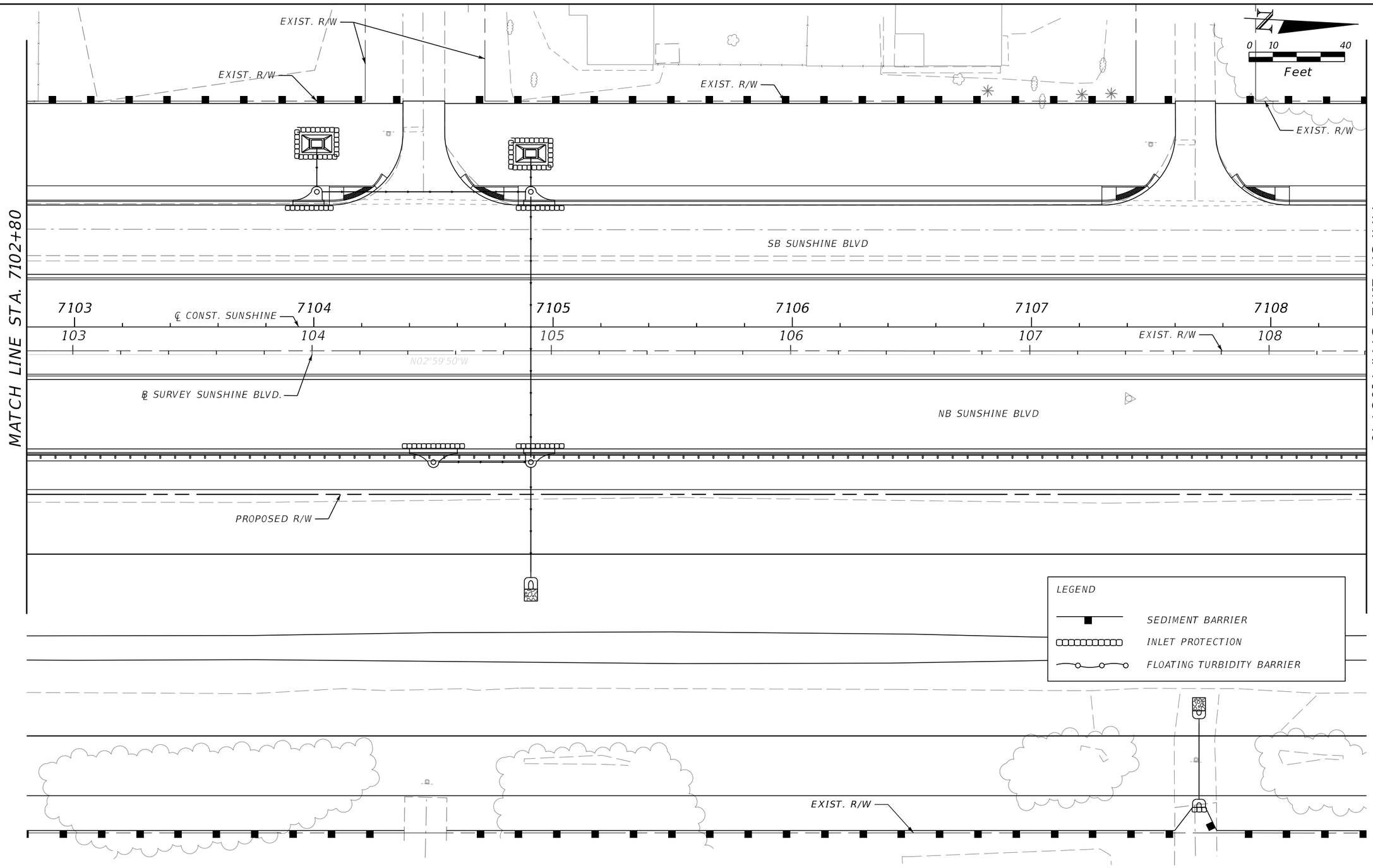

REVISIONS				ENGINEER OF RECORD	LEE COUNTY DEPARTMENT OF TRANSPORTATION			EROSION CONTROL (17)	SHEET NO.
DATE	DESCRIPTION	DATE	DESCRIPTION	JUSTIN RICHARD CHRISTENSEN, P.E. LICENSE NUMBER: 83288 AIM ENGINEERING & SURVEYING 201 EAST KENNEDY BLVD, STE. 1800 TAMPA, FLORIDA 33602	ROAD NO.	COUNTY	FINANCIAL PROJECT ID		342
					SUNSHINE	LEE			

THE OFFICIAL RECORD OF THIS SHEET IS THE ELECTRONIC FILE DIGITALLY SIGNED AND SEALED UNDER RULE 61G15-23.004, F.A.C.

3/29/2023 1:48:08 PM jchristensen
c:\pwworkingdir\kca-pw.bentley.com_kca-pw-01\jacob.duncan\dms39007\PLANRD01.dgn

MATCH LINE STA. 7108+40

MATCH LINE STA. 7114+00

EXIST. R/W

EXIST. R/W

EXIST. R/W

0 10 40

Feet

SB SUNSHINE BLVD

℄ CONST. SUNSHINE

7109 7110 7111 7112 7113 71

109 110 111 112 113 11

N02°59'50"W

℄ SURVEY SUNSHINE BLVD.

NB SUNSHINE BLVD

EXIST. R/W

PROPOSED R/W

LEGEND

SEDIMENT BARRIER

INLET PROTECTION

FLOATING TURBIDITY BARRIER

EXIST. R/W

THE OFFICIAL RECORD OF THIS SHEET IS THE ELECTRONIC FILE DIGITALLY SIGNED AND SEALED UNDER RULE 61G15-23.004, F.A.C.

3/29/2023 1:48:08 PM jchristensen
c:\pwworkingdir\kca-pw.bentley.com_kca-pw-01\jacob.duncan\Vms39007\PLANRD01.dgn

REVISIONS				ENGINEER OF RECORD	LEE COUNTY DEPARTMENT OF TRANSPORTATION			EROSION CONTROL (18)	SHEET NO.
DATE	DESCRIPTION	DATE	DESCRIPTION	JUSTIN RICHARD CHRISTENSEN, P.E. LICENSE NUMBER: 83288 AIM ENGINEERING & SURVEYING 201 EAST KENNEDY BLVD, STE. 1800 TAMPA, FLORIDA 33602	ROAD NO.	COUNTY	FINANCIAL PROJECT ID		343
					SUNSHINE	LEE			

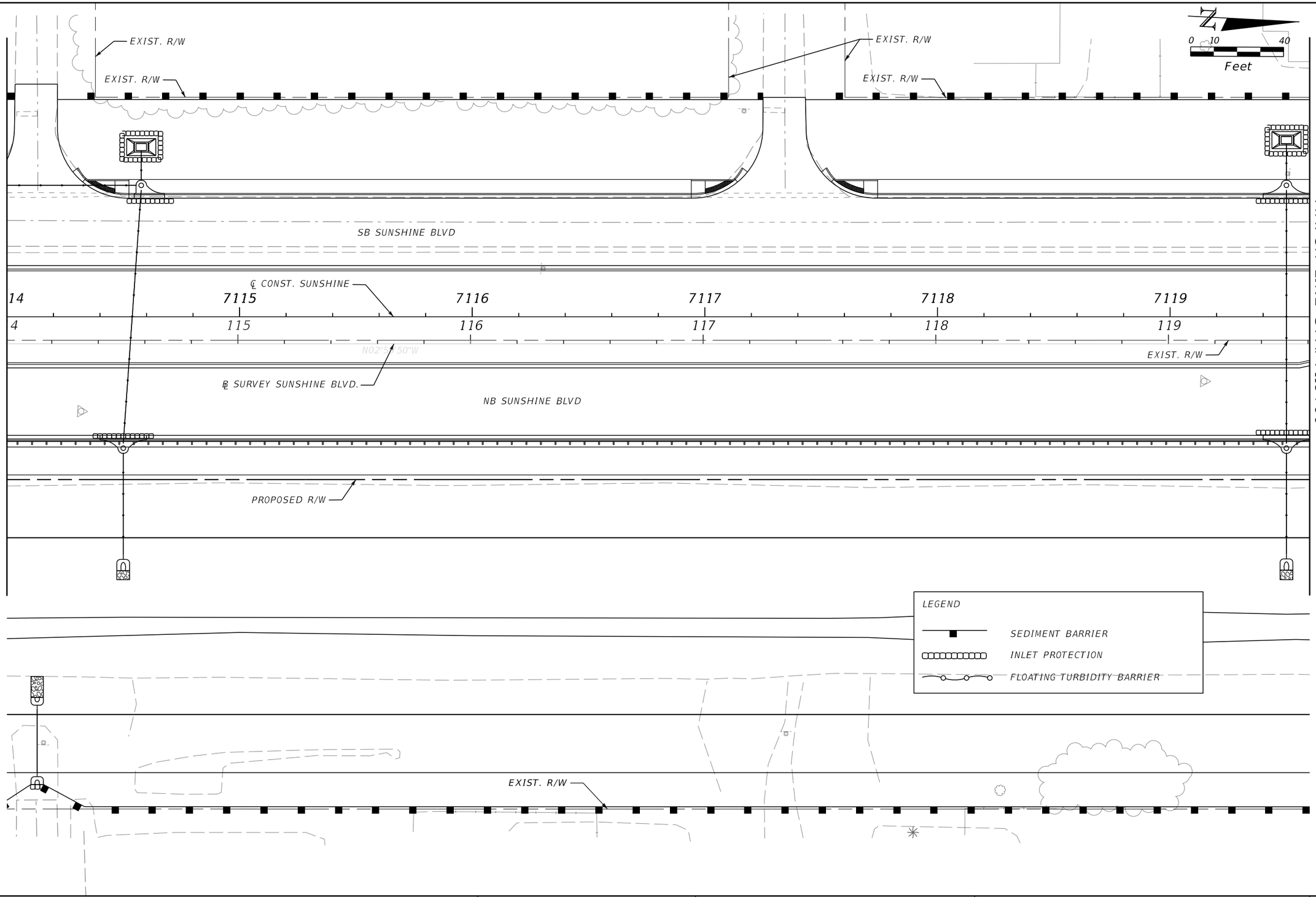

MATCH LINE STA. 7114+00

MATCH LINE STA. 7119+60

THE OFFICIAL RECORD OF THIS SHEET IS THE ELECTRONIC FILE DIGITALLY SIGNED AND SEALED UNDER RULE 61G15-23.004, F.A.C.

3/29/2023 1:48:09 PM jchristensen
c:\pwworkingdir\kca-pw.bentley.com_kca-pw-01\jacob.duncan\Vms39007\PLANR001.dgn

REVISIONS				ENGINEER OF RECORD	LEE COUNTY DEPARTMENT OF TRANSPORTATION			EROSION CONTROL (19)	SHEET NO.
DATE	DESCRIPTION	DATE	DESCRIPTION	JUSTIN RICHARD CHRISTENSEN, P.E. LICENSE NUMBER: 83288 AIM ENGINEERING & SURVEYING 201 EAST KENNEDY BLVD, STE. 1800 TAMPA, FLORIDA 33602	ROAD NO.	COUNTY	FINANCIAL PROJECT ID		344
					SUNSHINE	LEE			

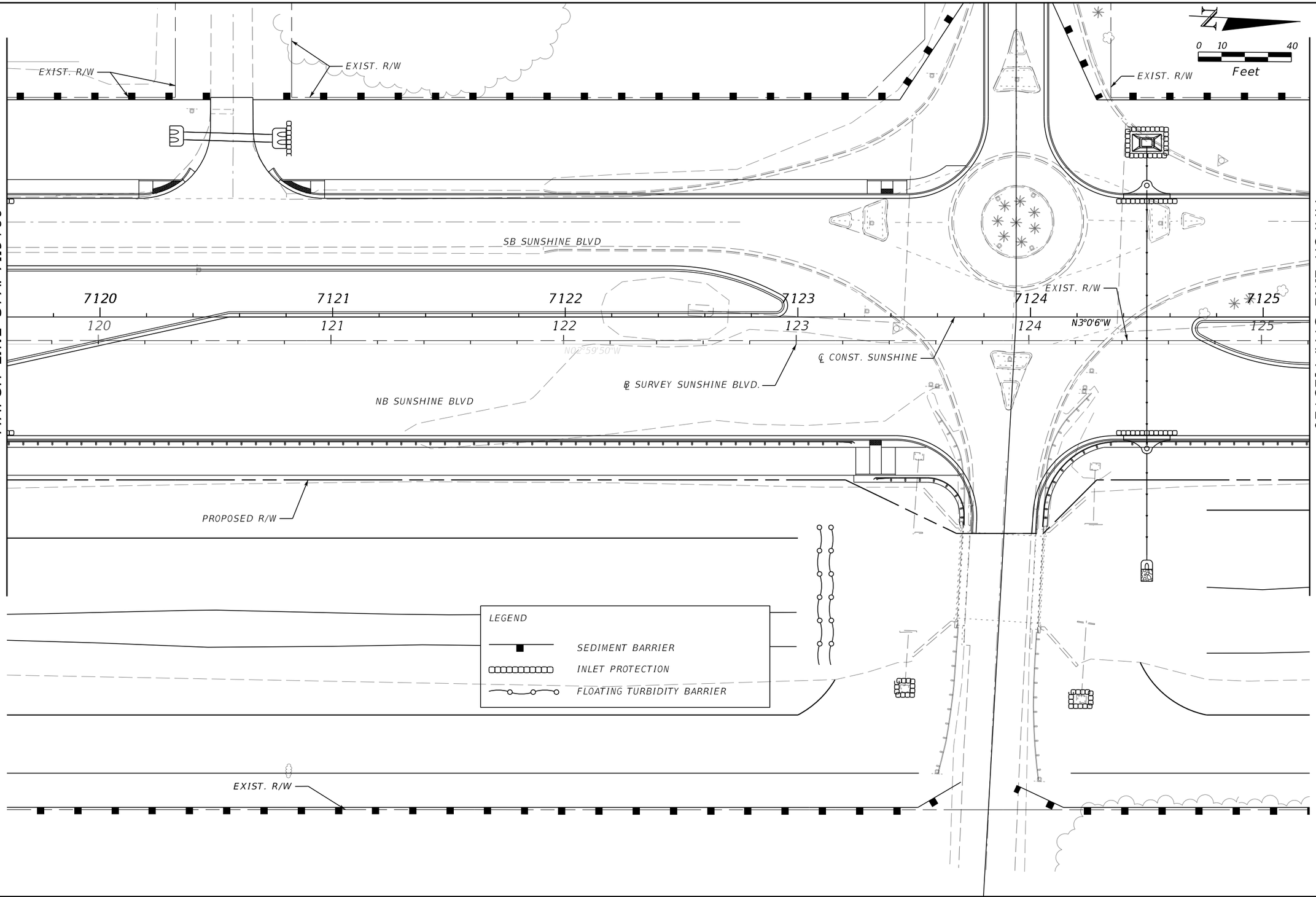

REVISIONS				ENGINEER OF RECORD	LEE COUNTY DEPARTMENT OF TRANSPORTATION			EROSION CONTROL (20)	SHEET NO.
DATE	DESCRIPTION	DATE	DESCRIPTION	JUSTIN RICHARD CHRISTENSEN, P.E. LICENSE NUMBER: 83288 AIM ENGINEERING & SURVEYING 201 EAST KENNEDY BLVD, STE. 1800 TAMPA, FLORIDA 33602	ROAD NO.	COUNTY	FINANCIAL PROJECT ID		345
					SUNSHINE	LEE			

3/29/2023 1:48:10 PM jchristensen
c:\pwworkingdir\kca-pw.bentley.com_kca-pw-01\jacob.duncan\dms39007\PLANRD01.dgn

THE OFFICIAL RECORD OF THIS SHEET IS THE ELECTRONIC FILE DIGITALLY SIGNED AND SEALED UNDER RULE 61G15-23.004, F.A.C.

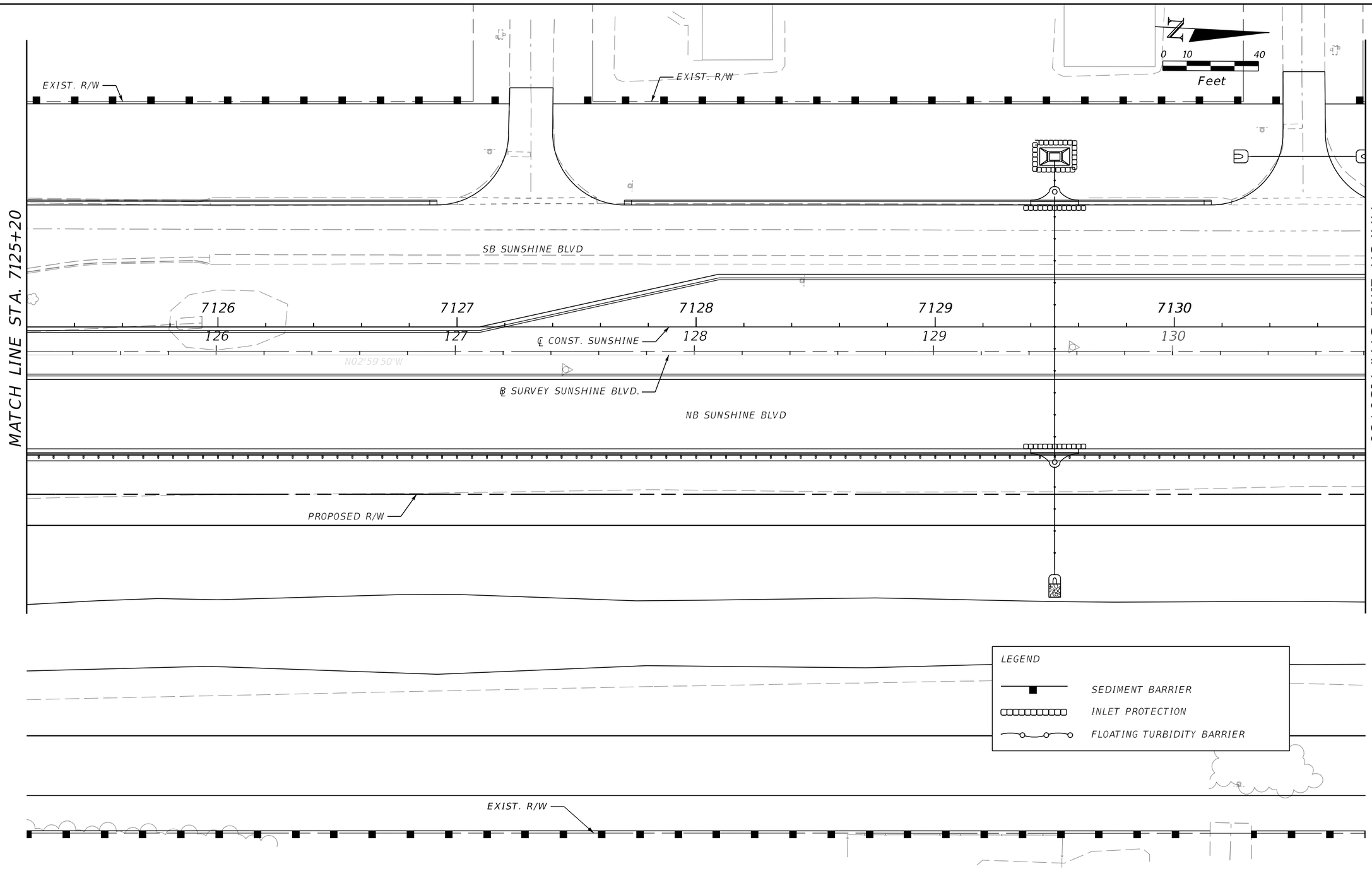

REVISIONS				ENGINEER OF RECORD	LEE COUNTY DEPARTMENT OF TRANSPORTATION			EROSION CONTROL (21)	SHEET NO.
DATE	DESCRIPTION	DATE	DESCRIPTION	JUSTIN RICHARD CHRISTENSEN, P.E. LICENSE NUMBER: 83288 AIM ENGINEERING & SURVEYING 201 EAST KENNEDY BLVD, STE. 1800 TAMPA, FLORIDA 33602	ROAD NO.	COUNTY	FINANCIAL PROJECT ID		346
					SUNSHINE	LEE			

3/29/2023 1:48:11 PM jchristensen
c:\pwworkingdir\kca-pw.bentley.com_kca-pw-01\jacob.duncan\dms39007\PLANRD01.dgn

THE OFFICIAL RECORD OF THIS SHEET IS THE ELECTRONIC FILE DIGITALLY SIGNED AND SEALED UNDER RULE 61G15-23.004, F.A.C.

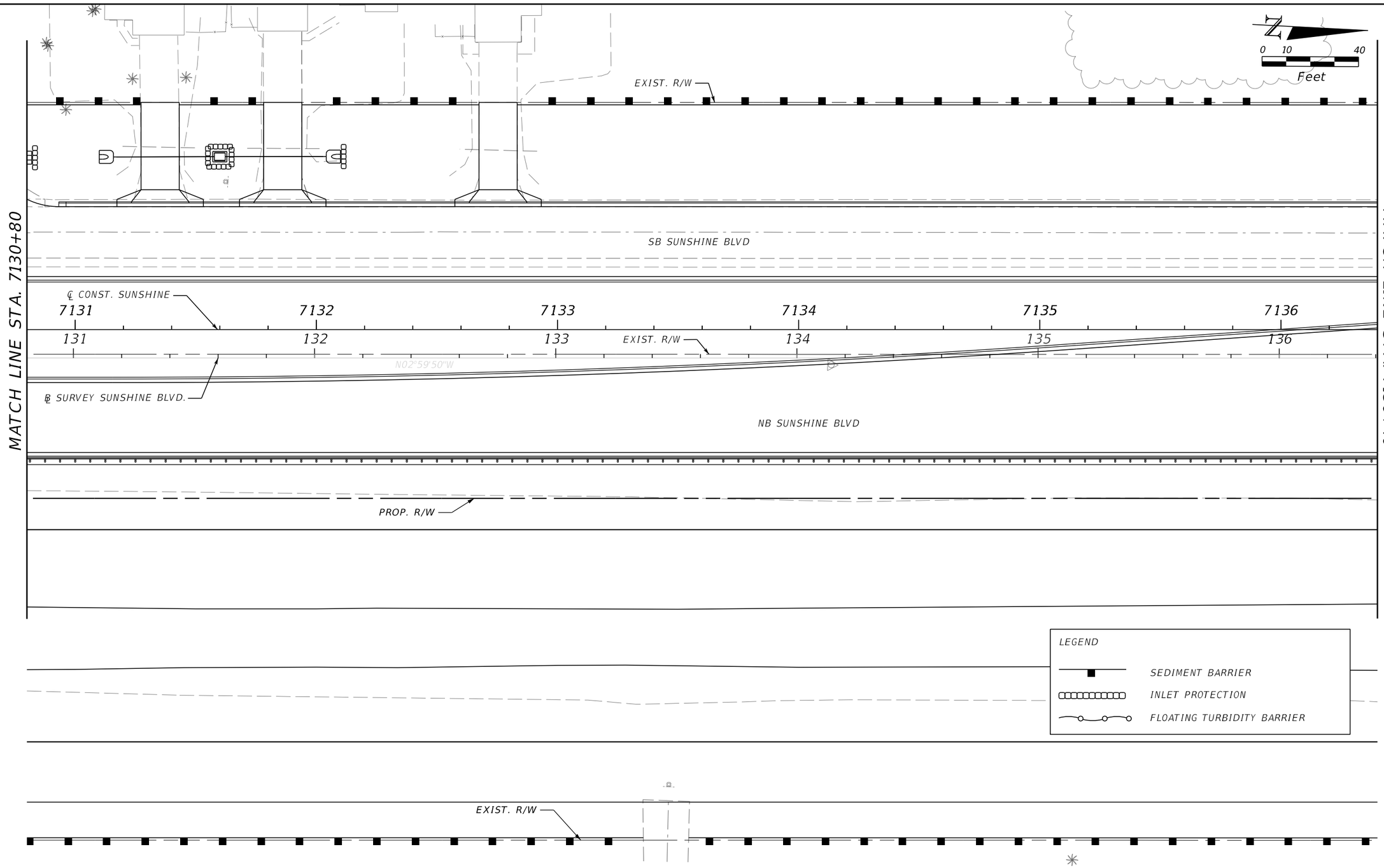

MATCH LINE STA. 7130+80

MATCH LINE STA. 7136+40

THE OFFICIAL RECORD OF THIS SHEET IS THE ELECTRONIC FILE DIGITALLY SIGNED AND SEALED UNDER RULE 61G15-23.004, F.A.C.

3/29/2023 1:48:11 PM jchristensen
c:\pwworkingdir\kca-pw.bentley.com_kca-pw-01\jacob.duncan\dms39007\PLANR001.dgn

REVISIONS				ENGINEER OF RECORD	LEE COUNTY DEPARTMENT OF TRANSPORTATION			EROSION CONTROL (22)	SHEET NO.
DATE	DESCRIPTION	DATE	DESCRIPTION	JUSTIN RICHARD CHRISTENSEN, P.E. LICENSE NUMBER: 83288 AIM ENGINEERING & SURVEYING 201 EAST KENNEDY BLVD, STE. 1800 TAMPA, FLORIDA 33602	ROAD NO.	COUNTY	FINANCIAL PROJECT ID		347
					SUNSHINE	LEE			

MATCH LINE STA. 7136+40

EXIST. R/W

EXIST. R/W

EXIST. R/W

0 10 40

Feet

SB SUNSHINE BLVD

7137 7138 7139 7140 7141

137 138 139 140 141

℄ CONST. SUNSHINE

N02°59'50"W

℄ SURVEY SUNSHINE BLVD.

EXIST. R/W

NB SUNSHINE BLVD

PROPOSED R/W

LEGEND

SEDIMENT BARRIER

INLET PROTECTION

FLOATING TURBIDITY BARRIER

EXIST. R/W

MATCH LINE STA. 7142+00

THE OFFICIAL RECORD OF THIS SHEET IS THE ELECTRONIC FILE DIGITALLY SIGNED AND SEALED UNDER RULE 61G15-23.004, F.A.C.

3/29/2023 1:48:12 PM jchristensen
c:\pwworkingdir\kca-pw.bentley.com_kca-nw-01\jacob duncan\dms39007\PLANRD01.dgn

REVISIONS			
DATE	DESCRIPTION	DATE	DESCRIPTION

ENGINEER OF RECORD

JUSTIN RICHARD CHRISTENSEN, P.E.
LICENSE NUMBER: 83288
AIM ENGINEERING & SURVEYING
201 EAST KENNEDY BLVD, STE. 1800
TAMPA, FLORIDA 33602

LEE COUNTY
DEPARTMENT OF TRANSPORTATION

ROAD NO.	COUNTY	FINANCIAL PROJECT ID
SUNSHINE	LEE	

EROSION CONTROL (23)

SHEET NO.

348

EXIST. R/W

EXIST. R/W

SUNSHINE BLVD

MATCH LINE STA. 7142+00

42 7143 7144 7145 ℄ CONST. SUNSHINE 7146 7147

12 143 144 145 146

EXIST. R/W

END PROJECT
END EROSION CONTROL
STA. 7143+29.61

℄ SURVEY SUNSHINE BLVD.

EXIST. R/W

0 10 40
Feet

LEGEND

SEDIMENT BARRIER

INLET PROTECTION

FLOATING TURBIDITY BARRIER

THE OFFICIAL RECORD OF THIS SHEET IS THE ELECTRONIC FILE DIGITALLY SIGNED AND SEALED UNDER RULE 61G15-23.004, F.A.C.

3/29/2023 1:48:12 PM jchristensen
C:\pwworkingdir\kca-pw.bentley.com_kca-pw-01\jacob duncan\dms39007\PLANRD01.dgn

REVISIONS			
DATE	DESCRIPTION	DATE	DESCRIPTION

ENGINEER OF RECORD

JUSTIN RICHARD CHRISTENSEN, P.E.
LICENSE NUMBER: 83288
AIM ENGINEERING & SURVEYING
201 EAST KENNEDY BLVD, STE. 1800
TAMPA, FLORIDA 33602

LEE COUNTY
DEPARTMENT OF TRANSPORTATION

ROAD NO.	COUNTY	FINANCIAL PROJECT ID
SUNSHINE	LEE	

EROSION CONTROL (24)

SHEET NO. 349

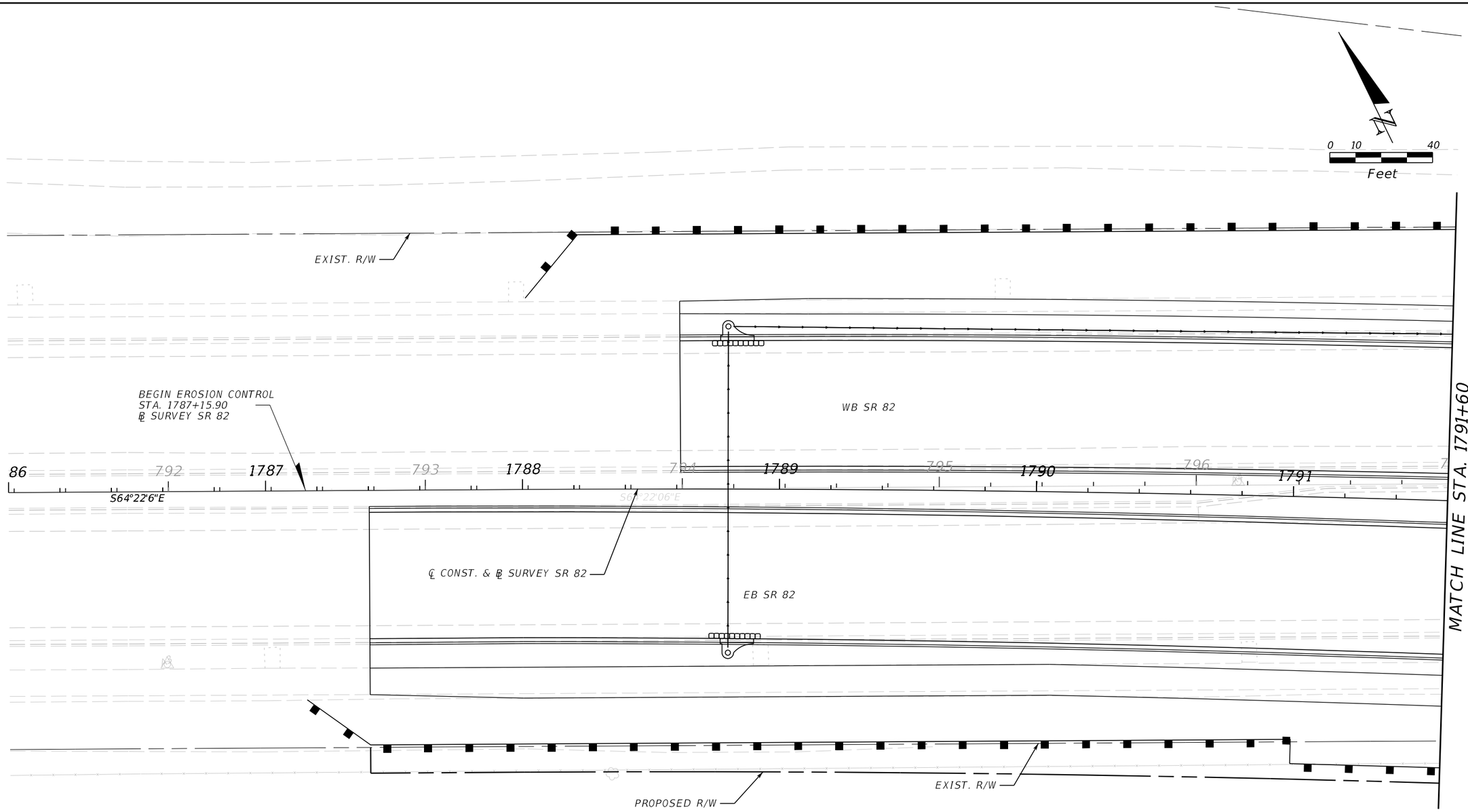

REVISIONS				ENGINEER OF RECORD	LEE COUNTY DEPARTMENT OF TRANSPORTATION			EROSION CONTROL (25)	SHEET NO.
DATE	DESCRIPTION	DATE	DESCRIPTION	JUSTIN RICHARD CHRISTENSEN, P.E. LICENSE NUMBER: 83288 AIM ENGINEERING & SURVEYING 201 EAST KENNEDY BLVD, STE. 1800 TAMPA, FLORIDA 33602	ROAD NO.	COUNTY	FINANCIAL PROJECT ID		350
					SR 82	LEE			

THE OFFICIAL RECORD OF THIS SHEET IS THE ELECTRONIC FILE DIGITALLY SIGNED AND SEALED UNDER RULE 61G15-23.004, F.A.C.

3/29/2023 1:48:13 PM jchristensen
c:\pwworkingdir\kca-pw.bentley.com_kca-nw-01\jacob.duncan\dms39007\PLANRD01.dgn

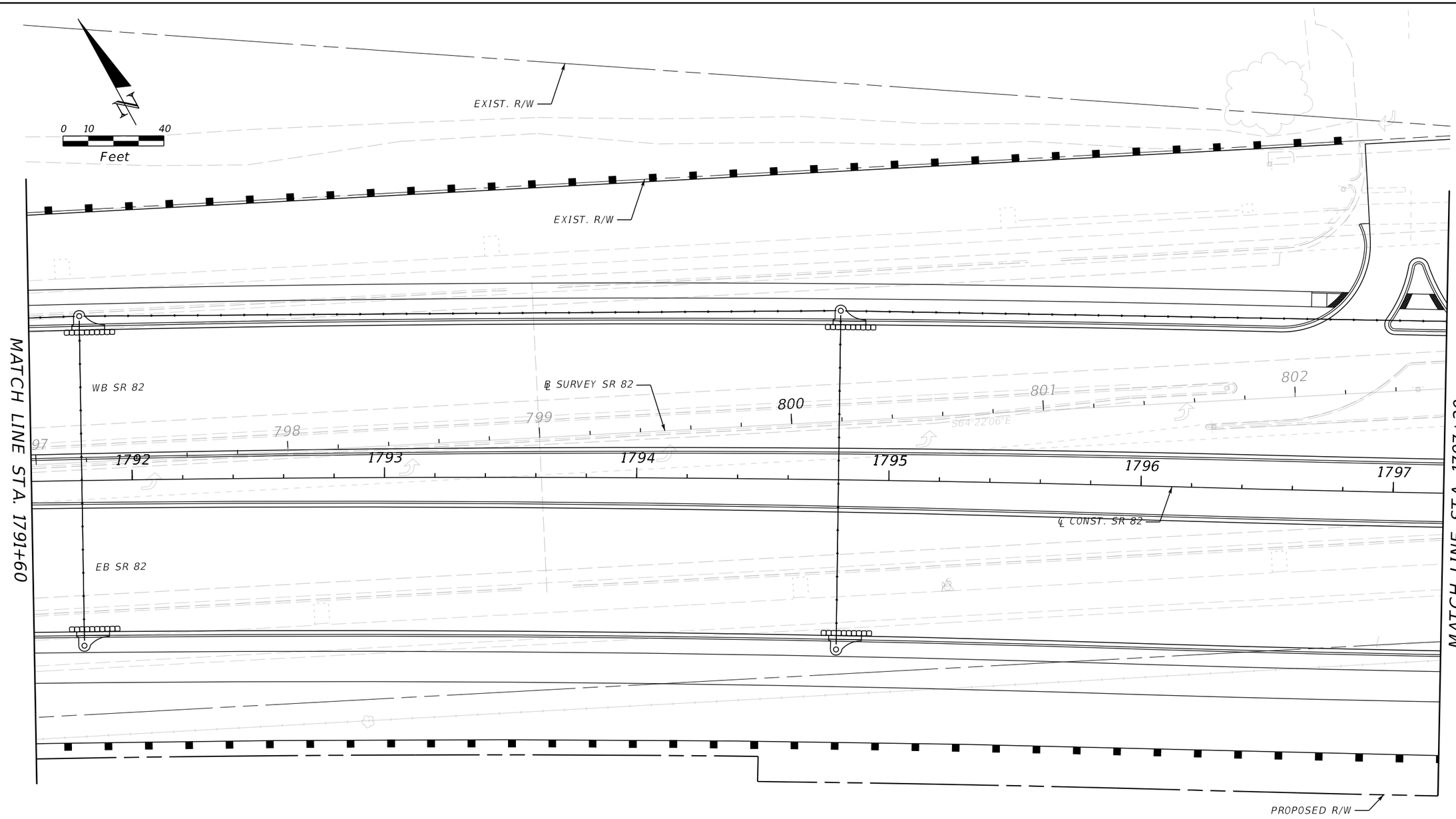

LEGEND

- SEDIMENT BARRIER
- INLET PROTECTION
- FLOATING TURBIDITY BARRIER

REVISIONS				ENGINEER OF RECORD	LEE COUNTY DEPARTMENT OF TRANSPORTATION			EROSION CONTROL (26)	SHEET NO.
DATE	DESCRIPTION	DATE	DESCRIPTION	JUSTIN RICHARD CHRISTENSEN, P.E. LICENSE NUMBER: 83288 AIM ENGINEERING & SURVEYING 201 EAST KENNEDY BLVD, STE. 1800 TAMPA, FLORIDA 33602	ROAD NO.	COUNTY	FINANCIAL PROJECT ID		351
					SR 82	LEE			

THE OFFICIAL RECORD OF THIS SHEET IS THE ELECTRONIC FILE DIGITALLY SIGNED AND SEALED UNDER RULE 61G15-23.004, F.A.C.

3/29/2023 1:48:14 PM jchristensen
c:\pwworkingdir\kca-pw.bentley.com_kca-pw-01\jacob duncan\dms39007\PLANRD01.dgn

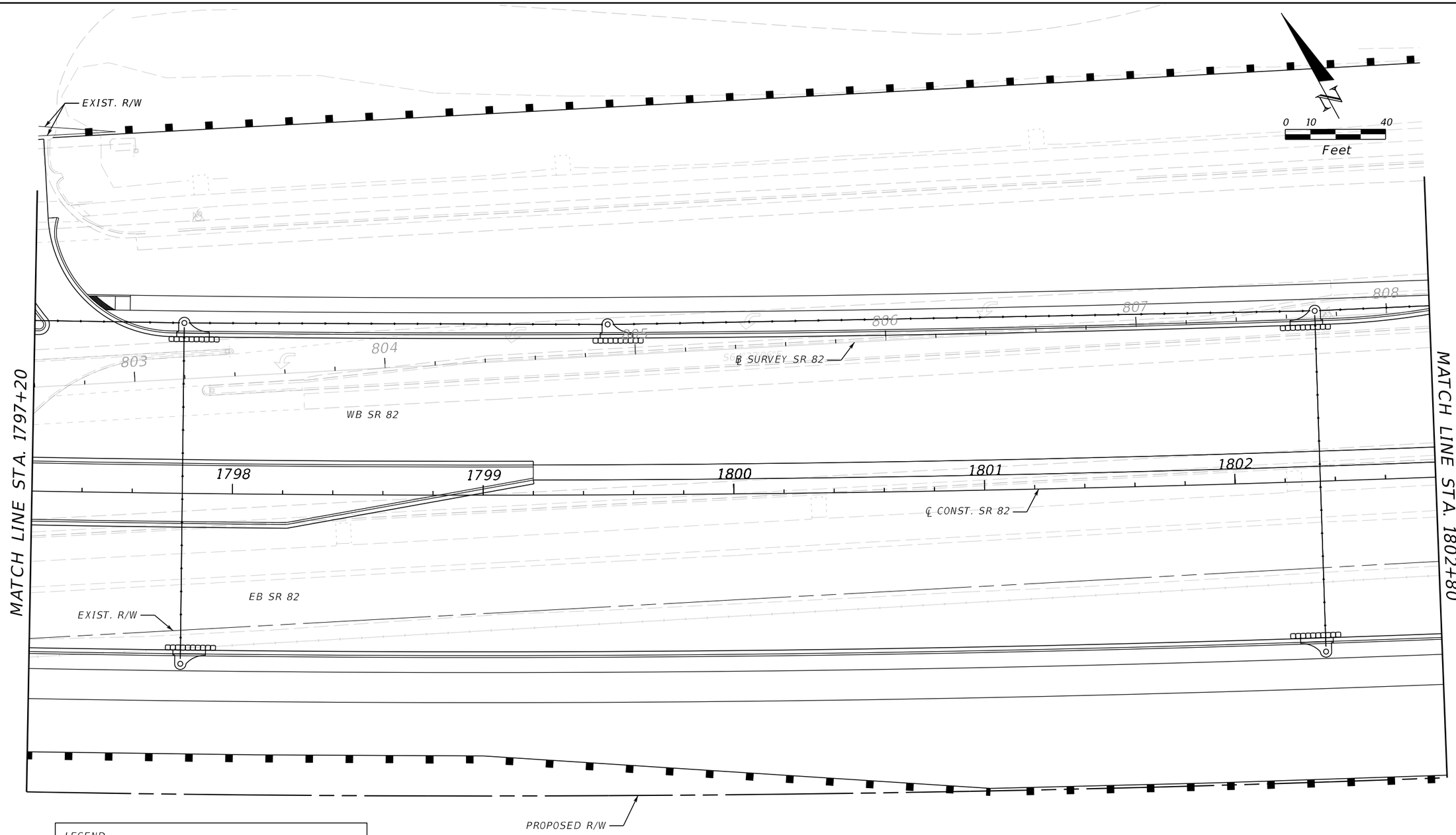

REVISIONS			
DATE	DESCRIPTION	DATE	DESCRIPTION

ENGINEER OF RECORD

JUSTIN RICHARD CHRISTENSEN, P.E.
LICENSE NUMBER: 83288
AIM ENGINEERING & SURVEYING
201 EAST KENNEDY BLVD, STE. 1800
TAMPA, FLORIDA 33602

LEE COUNTY
DEPARTMENT OF TRANSPORTATION

ROAD NO.	COUNTY	FINANCIAL PROJECT ID
SR 82	LEE	

EROSION CONTROL (27)

SHEET NO. 352

3/29/2023 1:48:14 PM jchristensen
c:\pwworkingdir\kca-pw.bentley.com_kca-pw-01\jacob.duncan\dms39007\PLANRD01.dgn

THE OFFICIAL RECORD OF THIS SHEET IS THE ELECTRONIC FILE DIGITALLY SIGNED AND SEALED UNDER RULE 61G15-23.004, F.A.C.

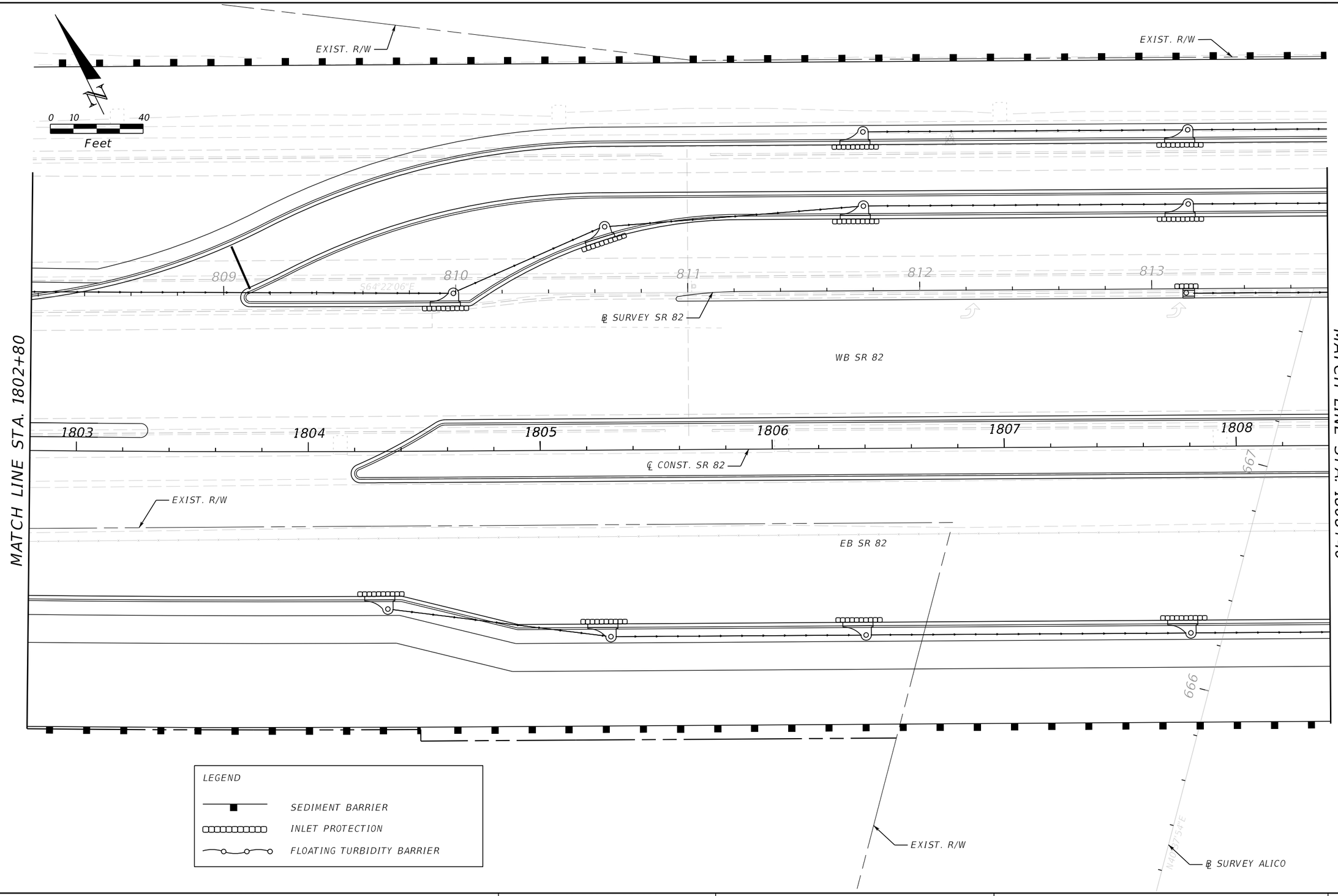

REVISIONS			
DATE	DESCRIPTION	DATE	DESCRIPTION

ENGINEER OF RECORD

JUSTIN RICHARD CHRISTENSEN, P.E.
LICENSE NUMBER: 83288
AIM ENGINEERING & SURVEYING
201 EAST KENNEDY BLVD, STE. 1800
TAMPA, FLORIDA 33602

LEE COUNTY
DEPARTMENT OF TRANSPORTATION

ROAD NO.	COUNTY	FINANCIAL PROJECT ID
SR 82	LEE	

EROSION CONTROL (28)

SHEET NO. 353

THE OFFICIAL RECORD OF THIS SHEET IS THE ELECTRONIC FILE DIGITALLY SIGNED AND SEALED UNDER RULE 61G15-23.004, F.A.C.

3/29/2023 1:48:15 PM jchristensen
c:\pwworkingdir\kca-pw.bentley.com_kca-pw-01\jacob.duncan\dms39007\PLANRD01.dgn

LEGEND

SEDIMENT BARRIER

INLET PROTECTION

FLOATING TURBIDITY BARRIER

LEGEND

DETECTABLE WARNING SURFACE

MATCH LINE STA. 7031+00.00
ROADWAY PLAN (04)

MATCH LINE STA. 1808+40

MATCH LINE STA. 1814+00

MATCH LINE STA. 667+80.00
ROADWAY PLAN (03)

WB SR 82

EB SR 82

BL SURVEY SR 82

℄ CONST. SUNSHINE BLVD.

℄ CONST. SR 82

℄ CONST. ALICO RD.

EXIST. R/W

PROPOSED R/W

EXIST. R/W

814 815 816 817 818 819

1809 1810 1811 1812 1813 1814

7030 669 899

S64°22'6"E

S64°21'23"E

N01°14'56"W

0 10 40
Feet

REVISIONS				ENGINEER OF RECORD	STATE OF FLORIDA DEPARTMENT OF TRANSPORTATION			EROSION CONTROL (29)	SHEET NO.
DATE	DESCRIPTION	DATE	DESCRIPTION	JUSTIN RICHARD CHRISTENSEN, P.E. LICENSE NUMBER: 83288 AIM ENGINEERING & SURVEYING 201 EAST KENNEDY BLVD, STE. 1800 TAMPA, FLORIDA 33602	ROAD NO.	COUNTY	FINANCIAL PROJECT ID		354
					SR 82	LEE			

THE OFFICIAL RECORD OF THIS SHEET IS THE ELECTRONIC FILE DIGITALLY SIGNED AND SEALED UNDER RULE 61G15-23.004, F.A.C.

3/29/2023 1:48:17 PM jchristensen
c:\pwworkingdir\kca-pw.bentley.com_kca-pw-01\jacob.duncan\dms39007\PLANRD01.dgn

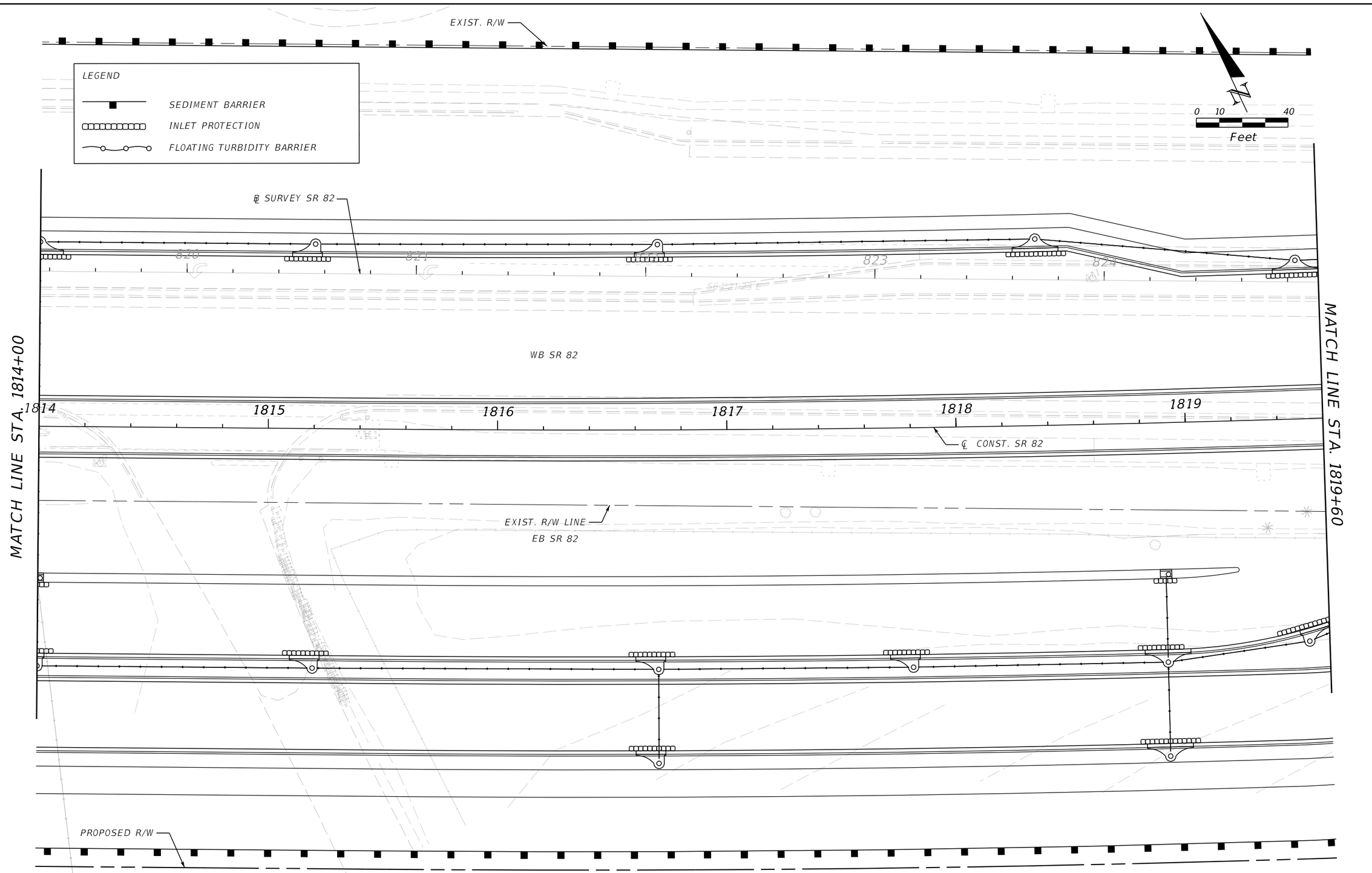

REVISIONS				ENGINEER OF RECORD	LEE COUNTY DEPARTMENT OF TRANSPORTATION			EROSION CONTROL (30)	SHEET NO.
DATE	DESCRIPTION	DATE	DESCRIPTION	JUSTIN RICHARD CHRISTENSEN, P.E. LICENSE NUMBER: 83288 AIM ENGINEERING & SURVEYING 201 EAST KENNEDY BLVD, STE. 1800 TAMPA, FLORIDA 33602	ROAD NO.	COUNTY	FINANCIAL PROJECT ID		355
					SR 82	LEE			

3/29/2023 1:48:19 PM jchristensen
c:\pwworkingdir\kca-pw.bentley.com_kca-pw-01\jacob.duncan\dms39007\PLANR001.dgn

THE OFFICIAL RECORD OF THIS SHEET IS THE ELECTRONIC FILE DIGITALLY SIGNED AND SEALED UNDER RULE 61G15-23.004, F.A.C.

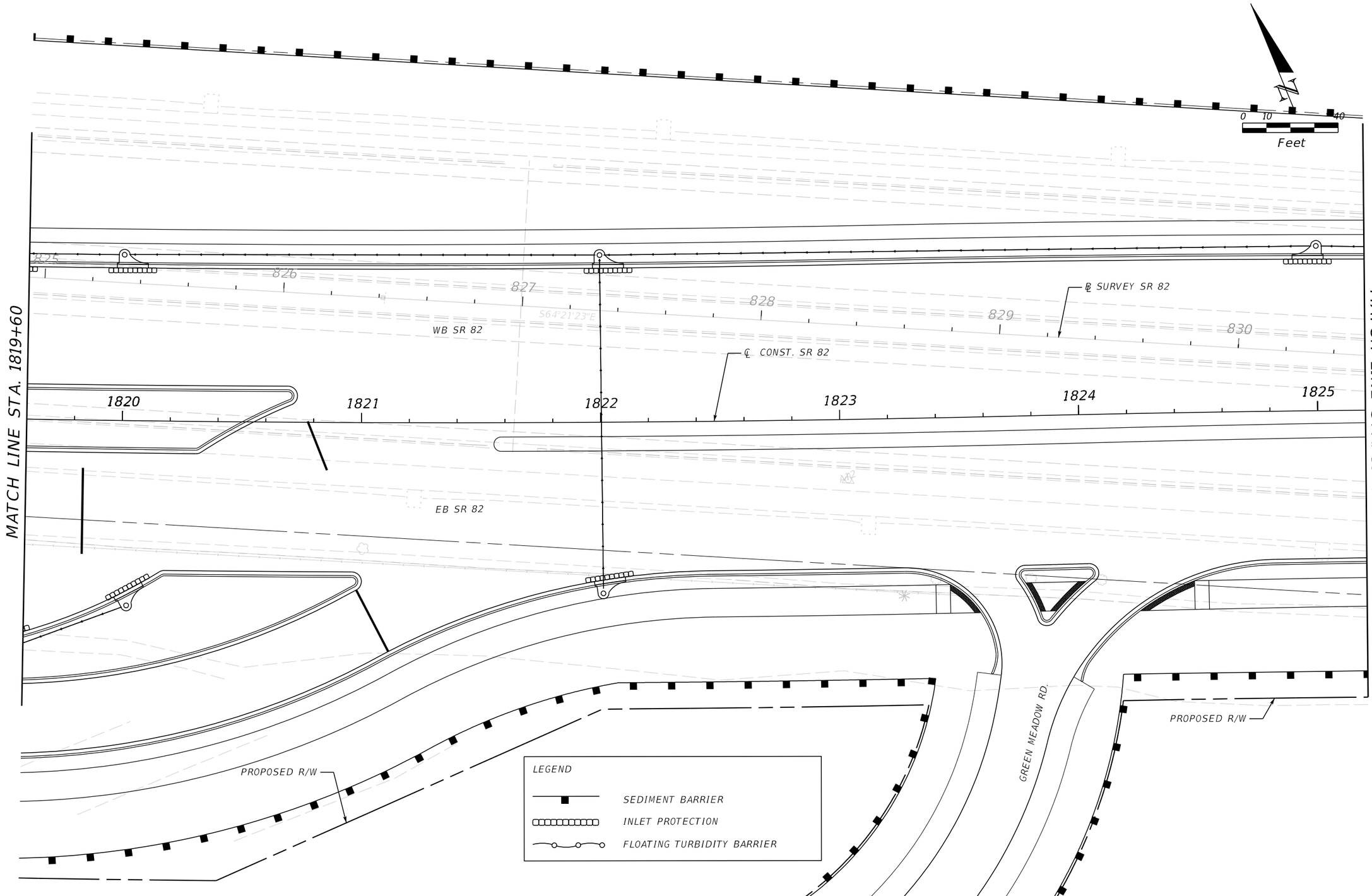

REVISIONS				ENGINEER OF RECORD	LEE COUNTY DEPARTMENT OF TRANSPORTATION			EROSION CONTROL (31)	SHEET NO.
DATE	DESCRIPTION	DATE	DESCRIPTION	JUSTIN RICHARD CHRISTENSEN, P.E. LICENSE NUMBER: 83288 AIM ENGINEERING & SURVEYING 201 EAST KENNEDY BLVD, STE. 1800 TAMPA, FLORIDA 33602	ROAD NO.	COUNTY	FINANCIAL PROJECT ID		
					SR 82	LEE			356

THE OFFICIAL RECORD OF THIS SHEET IS THE ELECTRONIC FILE DIGITALLY SIGNED AND SEALED UNDER RULE 61G15-23.004, F.A.C.

3/29/2023 1:48:19 PM jchristensen
c:\pwworkingdir\kca-pw.hentley.com_kca-pw-01\jacob.duncan\dms39007\PLANRD01.dgn

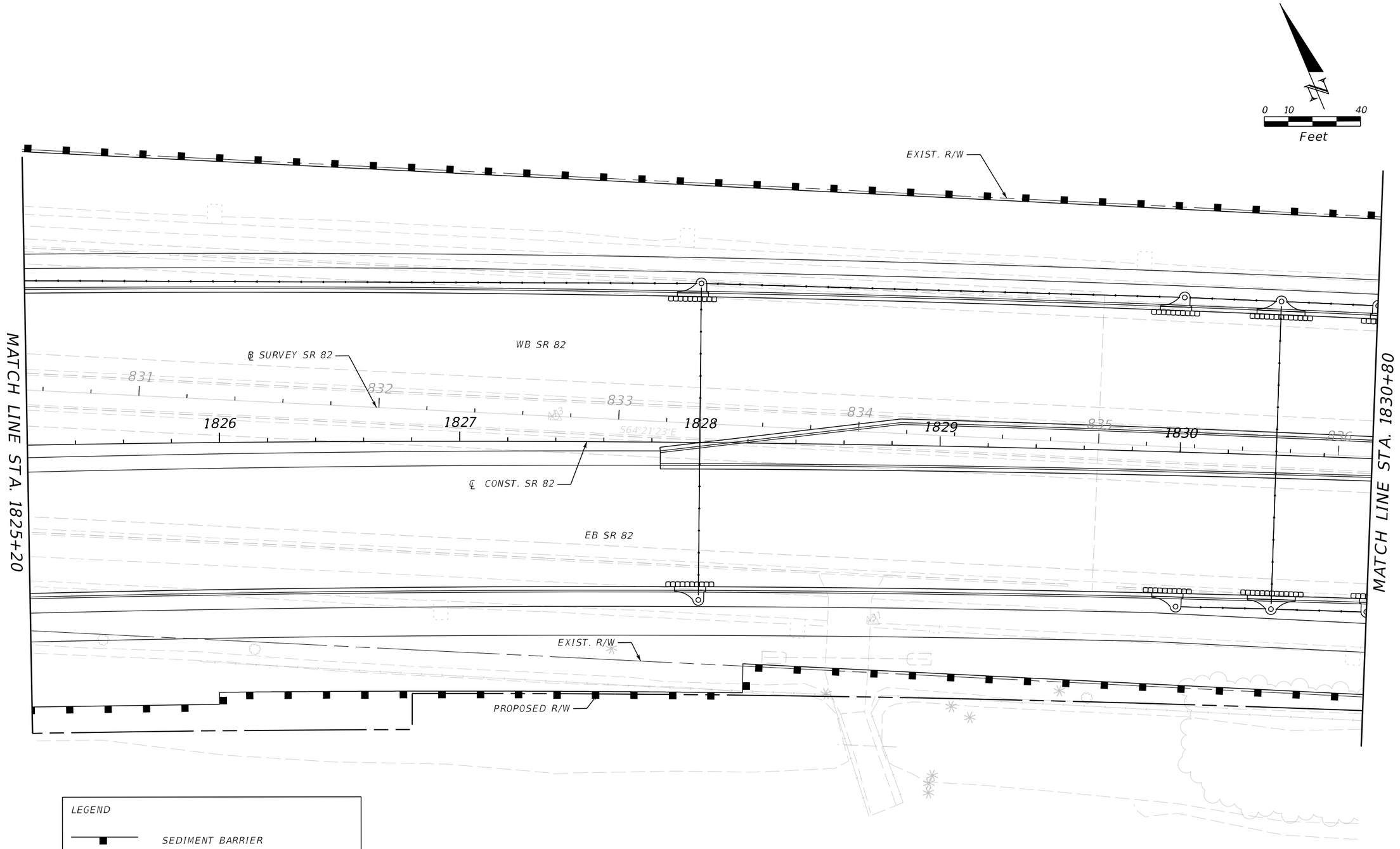

REVISIONS				ENGINEER OF RECORD	LEE COUNTY DEPARTMENT OF TRANSPORTATION			EROSION CONTROL (32)	SHEET NO.
DATE	DESCRIPTION	DATE	DESCRIPTION	JUSTIN RICHARD CHRISTENSEN, P.E. LICENSE NUMBER: 83288 AIM ENGINEERING & SURVEYING 201 EAST KENNEDY BLVD, STE. 1800 TAMPA, FLORIDA 33602	ROAD NO.	COUNTY	FINANCIAL PROJECT ID		357
					SR 82	LEE			

THE OFFICIAL RECORD OF THIS SHEET IS THE ELECTRONIC FILE DIGITALLY SIGNED AND SEALED UNDER RULE 61G15-23.004, F.A.C.

3/29/2023 1:48:20 PM jchristensen
c:\pwworkingdir\kca-pw.bentley.com_kca-pw-01\jacob duncan\dms39007\PLANRD01.dgn

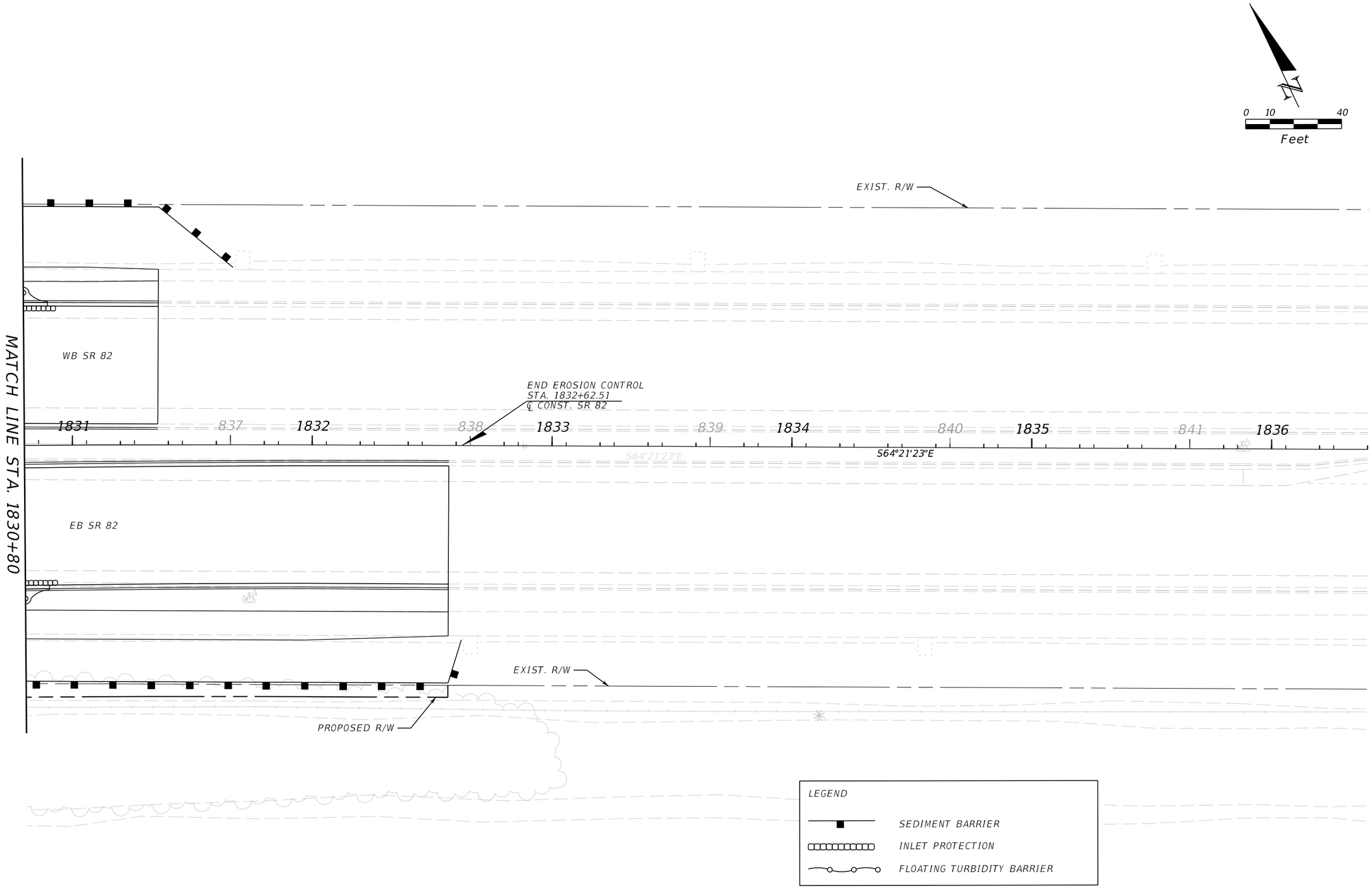

REVISIONS				ENGINEER OF RECORD	LEE COUNTY DEPARTMENT OF TRANSPORTATION			EROSION CONTROL (33)	SHEET NO.
DATE	DESCRIPTION	DATE	DESCRIPTION	JUSTIN RICHARD CHRISTENSEN, P.E. LICENSE NUMBER: 83288 AIM ENGINEERING & SURVEYING 201 EAST KENNEDY BLVD, STE. 1800 TAMPA, FLORIDA 33602	ROAD NO.	COUNTY	FINANCIAL PROJECT ID		358
					SR 82	LEE			

THE OFFICIAL RECORD OF THIS SHEET IS THE ELECTRONIC FILE DIGITALLY SIGNED AND SEALED UNDER RULE 61G15-23.004, F.A.C.

3/29/2023 1:48:21 PM jchristensen
c:\pwworkingdir\kca-pw.bentley.com_kca-pw-01\jacob.duncan\dms39007\PLANRD01.dgn

TTCP GENERAL NOTES

LEE COUNTY GENERAL TTCP NOTES:

1. THE CONTRACTOR IS RESPONSIBLE FOR THE PREPARATION OF THE TEMPORARY TRAFFIC CONTROL PLAN (TTCP) NOT DETAILED IN THESE PLANS, THE COST OF WHICH SHALL BE INCLUDED IN PAY ITEM 102-1, MAINTENANCE OF TRAFFIC. THE TTCP SHALL BE PREPARED BY A LICENSED PROFESSIONAL ENGINEER WITH THE FDOT "ADVANCED WORK ZONE TRAFFIC CONTROL CERTIFICATION". THIS PLAN SHALL BE SUBMITTED TO THE ENGINEER FOR APPROVAL.

2. PREPARATION OF THE TEMPORARY TRAFFIC CONTROL PLANS SHALL BE IN ACCORDANCE WITH THE MANUAL ON UNIFORM TRAFFIC CONTROL DEVICES (MUTCD), LATEST EDITION, FDOT DESIGN MANUAL, FDOT, FY 2022-23 STANDARD PLANS FOR ROAD AND BRIDGE CONSTRUCTION AND LEE COUNTY ADMINISTRATIVE CODE AC-11-12.

3. THERE ARE NO LANE CLOSURE RESTRICTIONS. ALL LANES OUTSIDE OF THE ACTIVE WORK ZONE SHALL REMAIN OPEN TO TRAFFIC.

4. TEMPORARY TRAFFIC CONTROL SIGNS FOR THE PROJECT SHALL BE ERECTED PRIOR TO ANY CONSTRUCTION ACTIVITY. THESE SIGNS SHALL BE MAINTAINED AND/OR ADJUSTED DURING PERIODS OF CONSTRUCTION FROM PHASE TO PHASE AS APPLICABLE. PLACEMENT OF ALL CONSTRUCTION SIGNS SHALL BE FIELD LOCATED IN SUCH A WAY THAT WILL AVOID OBSTRUCTION OF OR CONFLICT WITH EXISTING SIGNS.

5. WHERE "FLAGGER" AND "WORKER" SIGNS ARE USED, THE SIGNS SHALL BE COVERED OR REMOVED DURING PERIODS WHEN CONSTRUCTION OPERATIONS ARE SUSPENDED SUCH AS NIGHTS, WEEKENDS OR HOLIDAYS.

6. THE LOCATION AND DURATION OF EACH LANE CLOSURE SHALL BE APPROVED BY THE ENGINEER PRIOR TO THE IMPLEMENTATION OF THE CLOSURE AND SHALL MEET LEE COUNTY ADMINISTRATIVE CODE AC-11-12.

7. THE POSTED REGULAR SPEED LIMIT OF 55 MPH FOR STATE ROAD 82 SHALL BE MAINTAINED DURING TTCP. THE POSTED REGULAR SPEED LIMIT OF 45 MPH FOR SUNSHINE BLVD SHALL BE MAINTAINED DURING TTCP.

8. THE CONTRACTOR SHALL NOT EXCAVATE ANY AREAS THAT CANNOT BE SAFELY REOPENED TO TRAFFIC WITHIN THE SAME WORK PERIOD OR HAVE THE DROPOFF PROTECTED IN MANNER APPROVED BY THE ENGINEER.

9. CONFLICTING EXISTING PAVEMENT MARKINGS SHALL BE REMOVED BY WATER BLASTING OR MILLING. ALL EXISTING PAVEMENT MARKINGS THAT ARE ALTERED SHALL BE REPLACED UPON COMPLETION OF THE PROJECT.

10. ANY EXISTING SIGN TO REMAIN THAT IS DISTURBED DURING THE CONSTRUCTION SHALL BE RESET TO CURRENT STANDARDS FOR HEIGHT, OFFSET, AND METHOD OF INSTALLATION.

11. LANE CLOSURES IN EXCESS OF THOSE SHOWN IN THE PHASE TYPICAL DETAILS SHALL BE RESTRICTED TO ACTIVE WORK ZONES OR AS APPROVED BY THE ENGINEER.

12. LOCAL TRAFFIC INCLUDING PRIVATE DRIVEWAYS SHALL BE MAINTAINED DURING THE CONSTRUCTION.

13. A PCMS SHALL BE PLACED AT EACH END OF THE PROJECT FOR A PERIOD OF 7 DAYS PRIOR TO THE FIRST DAY OF LANE CLOSURES. THE LOCATION SHALL BE DETERMINED BY THE CONTRACTOR AND APPROVED BY THE ENGINEER. THE MESSAGE SHOULD READ, UNLESS OTHERWISE DIRECTED BY THE ENGINEER:

    MESSAGE 1: LANE CLOSURE
    MESSAGE 2: DATE TO DATE

    ONE DAY PRIOR TO THE LANE CLOSURE THE MESSAGE FOR THE PCMS SHOULD READ, UNLESS OTHERWISE DIRECTED BY THE ENGINEER:

    MESSAGE 1: LANE CLOSURE
    MESSAGE 2: TIME TO TIME

THE OFFICIAL RECORD OF THIS SHEET IS THE ELECTRONIC FILE DIGITALLY SIGNED AND SEALED UNDER RULE 61G15-23.004, F.A.C.

REVISIONS				ENGINEER OF RECORD	LEE COUNTY DEPARTMENT OF TRANSPORTATION			TEMPORARY TRAFFIC CONTROL GENERAL NOTES	SHEET NO.
DATE	DESCRIPTION	DATE	DESCRIPTION	ADAM R. AGUILA, P.E. P.E. LICENSE NUMBER 76008 AIM ENGINEERING & SURVEYING, INC. 201 E. KENNEDY BLVD, STE 1800 TAMPA, FL 33602	ROAD NO.	COUNTY	FINANCIAL PROJECT ID		359
						LEE			

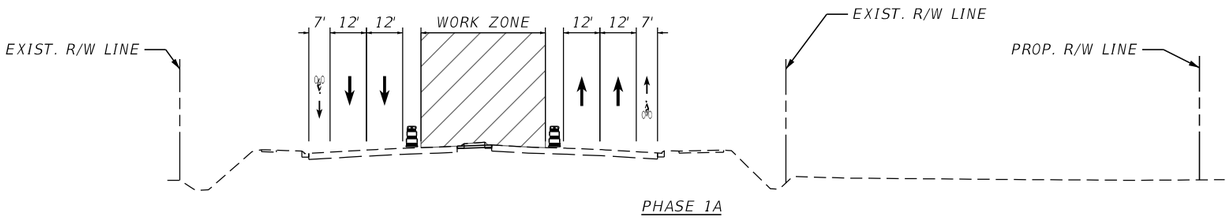

PHASE 1A

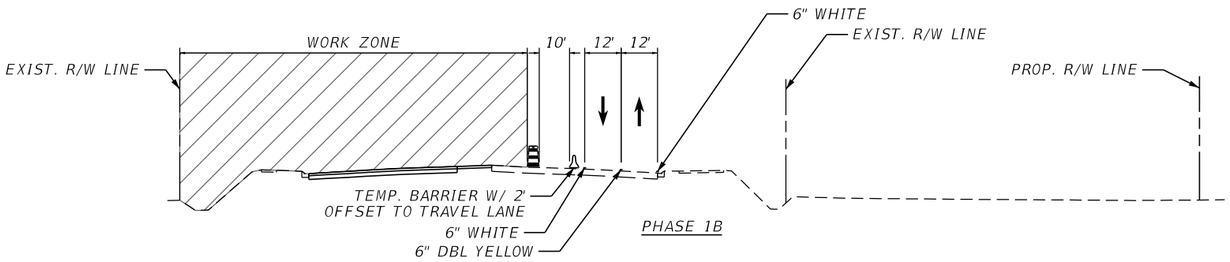

PHASE 1B

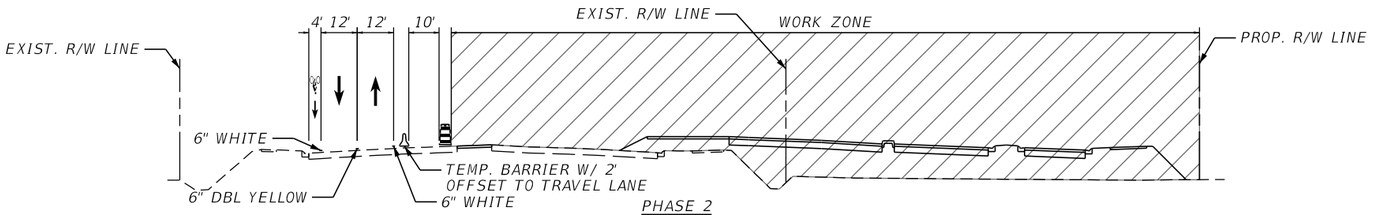

PHASE 2

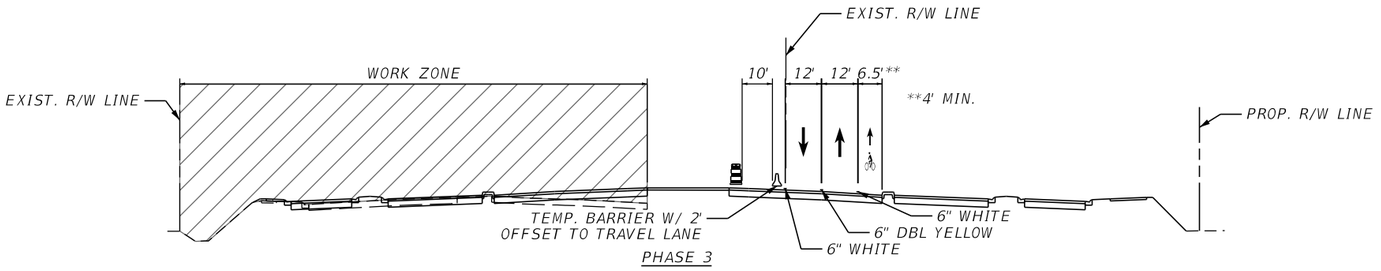

PHASE 3

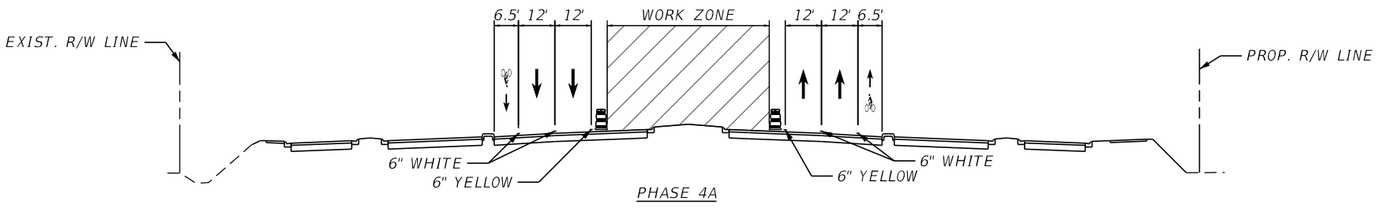

PHASE 4A

TTCP PHASING NOTES – STATE ROAD 82

PHASE 1A – CONSTRUCT TEMPORARY PAVEMENT

1. INSTALL ADVANCE WARNING SIGNS UTILIZING STANDARD PLANS INDEX NOS. 102-600, 102-601, 102-602, 102-603, AND 102-604 AS APPROPRIATE.

2. REMOVE MEDIAN CURB AND VEGETATION.

3. PLACE TEMPORARY PAVEMENT AND PLACE TEMPORARY STRIPING.

PHASE 1B – CONSTRUCT PROPOSED DRAINAGE TRUNK LINE

1. MAINTAIN ADVANCE WARNING SIGNS UTILIZING STANDARD PLANS INDEX NOS. 102-600, 102-601, 102-602, 102-603, AND 102-604 AS APPROPRIATE.

2. SHIFT EASTBOUND AND WESTBOUND TRAFFIC TO EXISTING EASTBOUND LANES AS SHOWN IN PHASE 1B TYPICAL DETAIL.

3. CONSTRUCT PROPOSED DRAINAGE TRUNK LINE AND DRAINAGE STRUCTURE BOTTOMS. PLACE TRAFFIC BEARING PLATES OVER DRAINAGE STRUCTURES. RESTORE PAVEMENT AND PLACE TEMPORARY MARKINGS TO PREPARE FOR FOLLOWING PHASE.

PHASE 2 – CONSTRUCT PROPOSED EASTBOUND LANES AND SHARED USE PATH

1. MAINTAIN ADVANCE WARNING SIGNS UTILIZING STANDARD PLANS INDEX NOS. 102-600, 102-601, 102-602, 102-603, AND 102-604 AS APPROPRIATE.

2. SHIFT EASTBOUND AND WESTBOUND TRAFFIC TO EXISTING WESTBOUND LANES AS SHOWN IN PHASE 2 TYPICAL DETAIL.

3. CONSTRUCT EASTBOUND TRAVEL LANES, SLIP RAMP, AND SHARED USE PATH, AND WESTBOUND LEFT TURN LANES. CONSTRUCT DRAINAGE STRUCTURES AND CONNECT TO PROPOSED TRUNK LINE.

PHASE 3 – SHIFT TRAFFIC TO NEWLY CONSTRUCTED EASTBOUND LANES

1. MAINTAIN ADVANCE WARNING SIGNS UTILIZING STANDARD PLANS INDEX NOS. 102-600, 102-601, 102-602, 102-603, AND 102-604 AS APPROPRIATE.

2. PLACE TEMPORARY STRIPING ALONG NEWLY CONSTRUCTED EASTBOUND LANES.

3. SHIFT TRAFFIC TO EASTBOUND LANES.

4. CONSTRUCT WESTBOUND RIGHT TURN LANE AND SLIP RAMP, AND EASTBOUND LEFT TURN LANE. CONSTRUCT DRAINAGE STRUCTURES AND CONNECT STORM SEWER SYSTEM.

5. CONSTRUCT SIGNALIZATION AND LIGHTING AT INTERSECTION.

PHASE 4A – CONSTRUCT MEDIAN CURB AND LANDSCAPING

1. MAINTAIN ADVANCE WARNING SIGNS UTILIZING STANDARD PLANS INDEX NOS. 102-600, 102-601, 102-602, 102-603, AND 102-604 AS APPROPRIATE.

2. CONSTRUCT MEDIAN CURBS, TRAFFIC SEPARATORS, AND LANDSCAPING, AND PLACE FINAL SIGNS WITHIN THE MEDIAN.

PHASE 4B – FINAL FRICTION COURSE, STRIPING, AND ROADSIDE FEATURES

1. MAINTAIN ADVANCE WARNING SIGNS UTILIZING STANDARD PLANS INDEX NOS. 102-600, 102-601, 102-602, 102-603, AND 102-604 AS APPROPRIATE.

2. PLACE FINAL ROADWAY SIGNS, PAVEMENT FRICTION COURSE LIFTS, AND FINAL PAVEMENT MARKINGS. PLACE FINAL SIGNS, LIGHTING, AND SIGNAL EQUIPMENT.

3. REMOVE ALL WORK ZONE SIGNS.

THE OFFICIAL RECORD OF THIS SHEET IS THE ELECTRONIC FILE DIGITALLY SIGNED AND SEALED UNDER RULE 61G15-23.004, F.A.C.

REVISIONS				ENGINEER OF RECORD	LEE COUNTY DEPARTMENT OF TRANSPORTATION			TEMPORARY TRAFFIC CONTROL TYPICAL SECTIONS	SHEET NO.
DATE	DESCRIPTION	DATE	DESCRIPTION	ADAM R. AGUILA, P.E. P.E. LICENSE NUMBER 76008 AIM ENGINEERING & SURVEYING, INC. 201 E. KENNEDY BLVD, STE 1800 TAMPA, FL 33602	ROAD NO.	COUNTY	FINANCIAL PROJECT ID		360
						LEE			

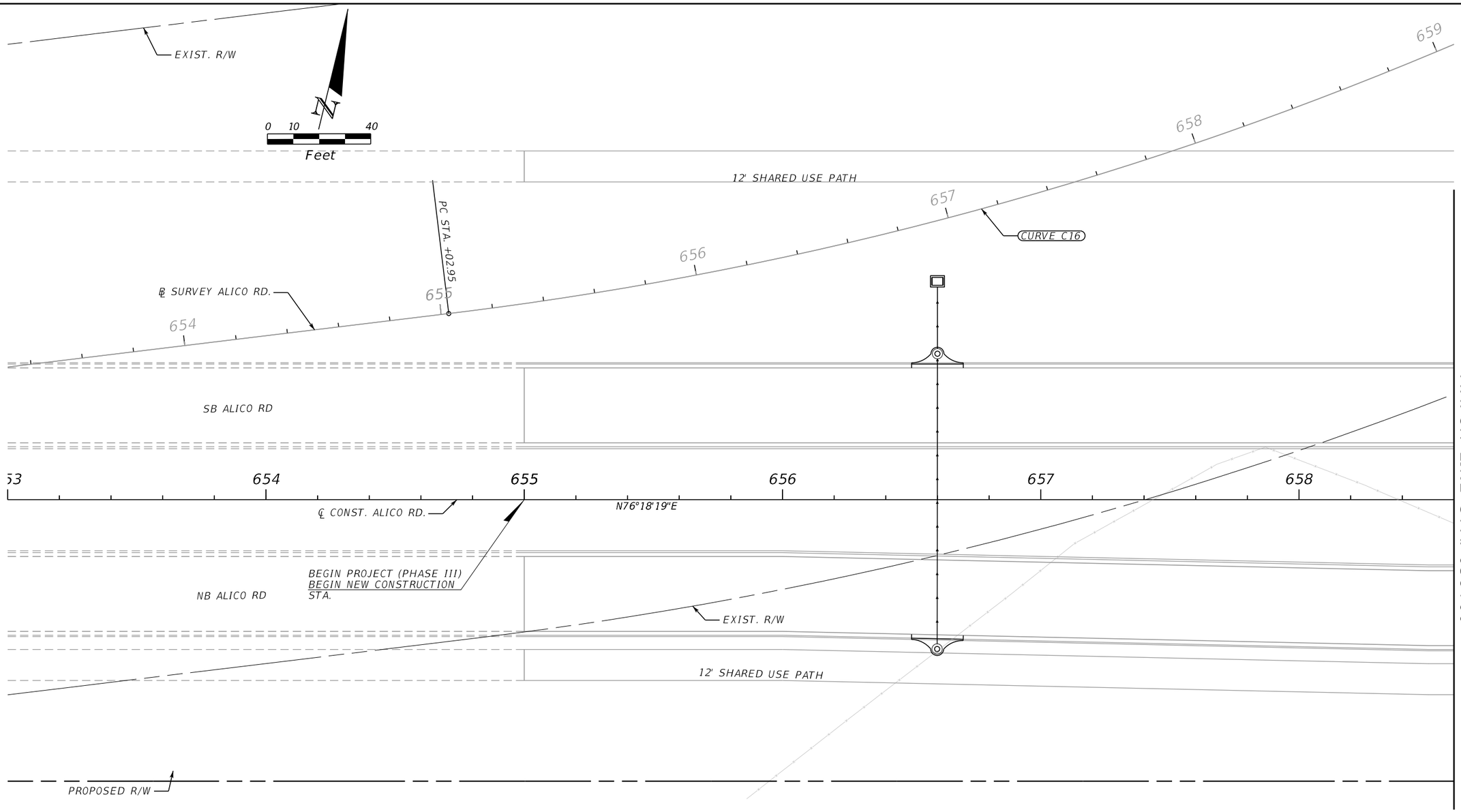

LEGEND

PROPOSED CONSTRUCTION PHASE III

REVISIONS				ENGINEER OF RECORD	LEE COUNTY DEPARTMENT OF TRANSPORTATION			UTILITY ADJUSTMENTS (1)	SHEET NO.
DATE	DESCRIPTION	DATE	DESCRIPTION	MARK M. BINTZ JR., P.E. LICENSE NUMBER: 88686 KISINGER CAMPO & ASSOCIATES CORP. 13461 PARKER COMMONS BLVD, STE. 104 FORT MYERS, FL 33912	ROAD NO.	COUNTY	FINANCIAL PROJECT ID		361
					ALICO	LEE			

THE OFFICIAL RECORD OF THIS SHEET IS THE ELECTRONIC FILE DIGITALLY SIGNED AND SEALED UNDER RULE 61G15-23.004, F.A.C.

4/21/2023 2:22:36 PM mbintz
c:\pwworkingdir\kca-pw.bentley.com_kca-pw-01\sergio.mesquita\dms39040\UTADRD01.dgn

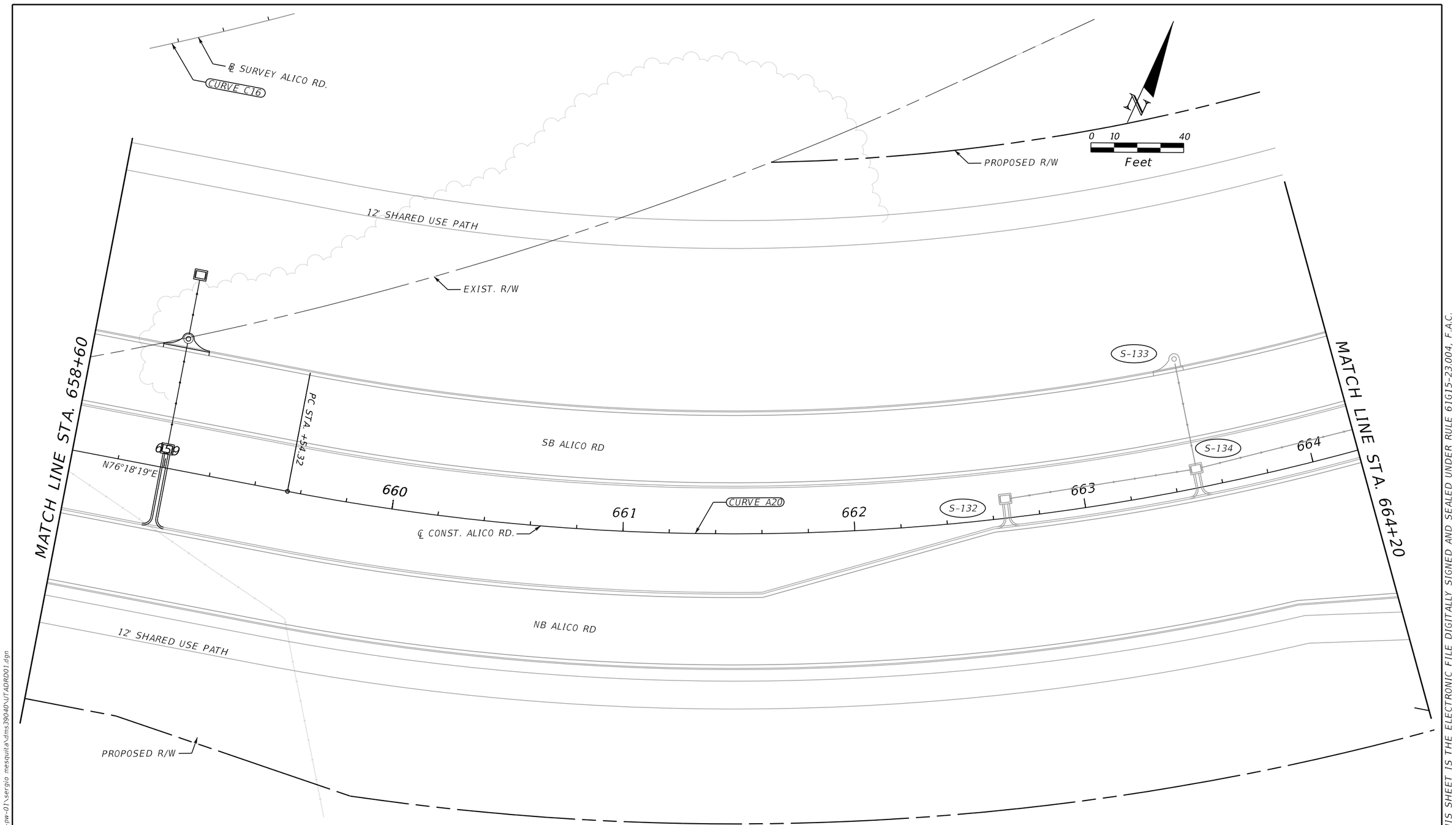

REVISIONS				ENGINEER OF RECORD	LEE COUNTY DEPARTMENT OF TRANSPORTATION			UTILITY ADJUSTMENTS (2)	SHEET NO.
DATE	DESCRIPTION	DATE	DESCRIPTION	MARK M. BINTZ JR., P.E. LICENSE NUMBER: 88686 KISINGER CAMPO & ASSOCIATES CORP. 13461 PARKER COMMONS BLVD, STE. 104 FORT MYERS, FL 33912	ROAD NO.	COUNTY	FINANCIAL PROJECT ID		362
					ALICO	LEE			

THE OFFICIAL RECORD OF THIS SHEET IS THE ELECTRONIC FILE DIGITALLY SIGNED AND SEALED UNDER RULE 61G15-23.004, F.A.C.

4/21/2023 2:22:37 PM mbintz
c:\pwworkingdir\kca-pw.bentley.com_kca-pw-01\sergio mesquita\dms39040\UTADRD01.dgn

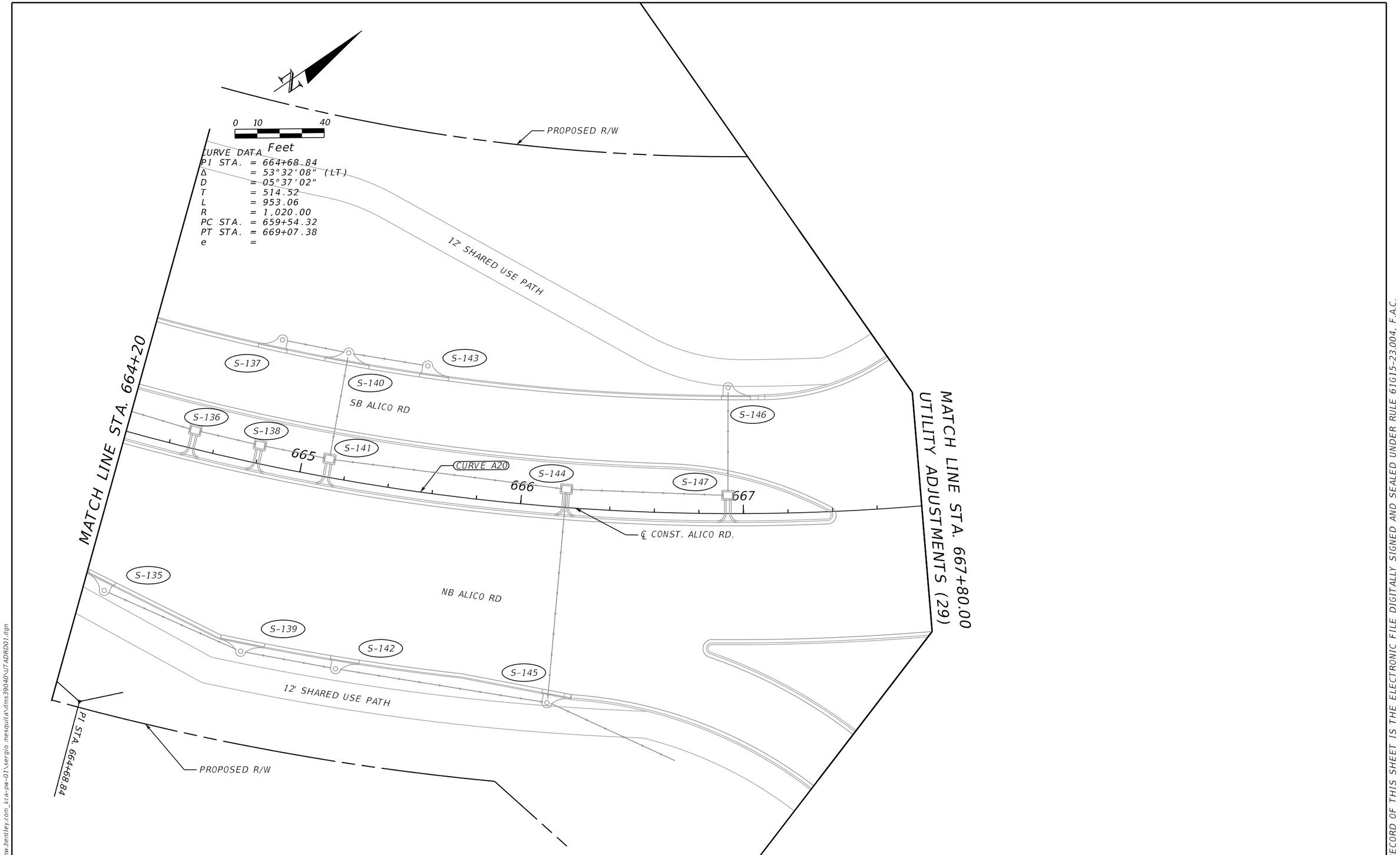

REVISIONS				ENGINEER OF RECORD	LEE COUNTY DEPARTMENT OF TRANSPORTATION			UTILITY ADJUSTMENTS (3)	SHEET NO.
DATE	DESCRIPTION	DATE	DESCRIPTION	MARK M. BINTZ JR., P.E. LICENSE NUMBER: 88686 KISINGER CAMPO & ASSOCIATES CORP. 13461 PARKER COMMONS BLVD, STE. 104 FORT MYERS, FL 33912	ROAD NO.	COUNTY	FINANCIAL PROJECT ID		363
					ALICO	LEE			

THE OFFICIAL RECORD OF THIS SHEET IS THE ELECTRONIC FILE DIGITALLY SIGNED AND SEALED UNDER RULE 61G15-23.004, F.A.C.

4/21/2023 2:22:38 PM mbintz
c:\pwworkingdir\kca-pw.bentley.com_kca-pw-01\sergio.mesquita\dms39040\UTADR001.dgn

MATCH LINE STA. 7031+00.00
UTILITY ADJUSTMENTS (29)

MATCH LINE STA. 7035+60

BURIED ELECTRIC/TO REMOVE
UNKNOWN OWNER

OVERHEAD ELECTRIC/TO REMOVE
UNKNOWN OWNER

EXIST. R/W

MEADOW RD

S59°21'26"E

SD-200A

SD-200B

OVERHEAD ELECTRIC/TO REMAIN
UNKNOWN OWNER

S-203

S-206

S-209

S-202

BURIED ELECTRIC/TO REMAIN
CENTURYLINK

BURIED FIBER/TO REMAIN
CENTURYLINK

BURIED ELECTRIC/TO REMAIN
UNKNOWN OWNER

BURIED FIBER/TO REMAIN
CROWN CASTLE

SB SUNSHINE BLVD

BURIED FIBER/TO REMAIN
CROWN CASTLE

CURVE S2

CURVE DATA
PI STA = 7032+04.38
Δ = 27°31'46" (LT
D = 5°37'33"
T = 249.87
L = 490.09
R = 1,020.00
PC STA. = 7029+54.51
PT STA. = 7034+44.59

℄ CONST. SUNSHINE BLVD.

℄ CONST. MEADOW ROAD 1

℄ SURVEY SUNSHINE BLVD.

N01°14'56"W

CURVE S1

Linear Annotation.Point Label STA. Linear Annotation.Point Station

PRC STA +44.59

NB SUNSHINE BLVD

S-201

S-204

S-207

S-208

BURIED FIBER/TO REMAIN
CROWN CASTLE

OVERHEAD ELECTRIC/TO REMAIN
UNKNOWN OWNER

PI STA 7032+04.38

℄ CONST. MEADOW ROAD 2

12' SHARED USE PATH

S-205

S-154

CD-1A

CD-1B

SAILFISH CANAL

PROPOSED R/W

EXIST. LA-MSID R/W
& TCE

EXIST. R/W

0 10 40
Feet

REVISIONS			
DATE	DESCRIPTION	DATE	DESCRIPTION

ENGINEER OF RECORD
MARK M. BINTZ JR., P.E.
LICENSE NUMBER: 88686
KISINGER CAMPO & ASSOCIATES CORP.
13461 PARKER COMMONS BLVD, STE. 104
FORT MYERS, FL 33912

LEE COUNTY
DEPARTMENT OF TRANSPORTATION

ROAD NO.	COUNTY	FINANCIAL PROJECT ID
ALICO	LEE	

UTILITY ADJUSTMENTS (4)

SHEET NO.
364

THE OFFICIAL RECORD OF THIS SHEET IS THE ELECTRONIC FILE DIGITALLY SIGNED AND SEALED UNDER RULE 61G15-23.004, F.A.C.

4/21/2023 2:22:40 PM mbintz
c:\pwworkingdir\kca-pw.bentley.com_kca-pw-01\mark.bintz\dms39040\U7ADR001.dgn

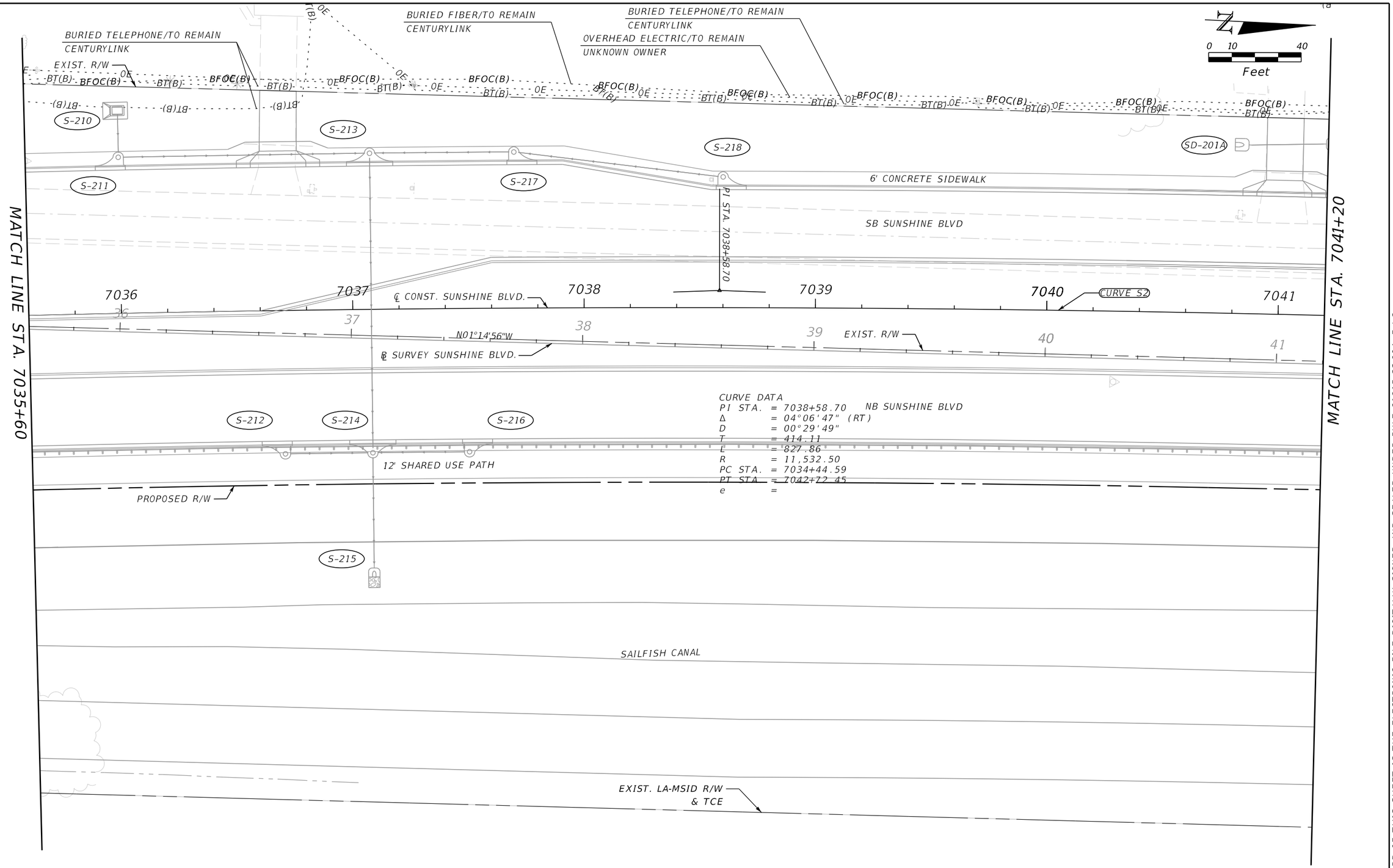

CURVE DATA
PI STA. = 7038+58.70 NB SUNSHINE BLVD
Δ = 04°06'47" (RT)
D = 00°29'49"
T = 414.11
L = 827.86
R = 11,532.50
PC STA. = 7034+44.59
PT STA = 7042+72.45
e =

REVISIONS				ENGINEER OF RECORD	LEE COUNTY DEPARTMENT OF TRANSPORTATION			UTILITY ADJUSTMENTS (5)	SHEET NO.
DATE	DESCRIPTION	DATE	DESCRIPTION	MARK M. BINTZ JR., P.E. LICENSE NUMBER: 88686 KISINGER CAMPO & ASSOCIATES CORP. 13461 PARKER COMMONS BLVD, STE. 104 FORT MYERS, FL 33912	ROAD NO.	COUNTY	FINANCIAL PROJECT ID		365
					ALICO	LEE			

THE OFFICIAL RECORD OF THIS SHEET IS THE ELECTRONIC FILE DIGITALLY SIGNED AND SEALED UNDER RULE 61G15-23.004, F.A.C.

4/21/2023 2:22:41 PM mbintz
c:\pwworkingdir\kca-pw.bentley.com_kca-pw-01\sergio.mesquita\dms39040\UTADR001.dgn

BURIED TELEPHONE/TO REMAIN
CENTURYLINK
BURIED FIBER/TO REMAIN
CENTURYLINK
OVERHEAD ELECTRIC/TO REMAIN
UNKNOWN OWNER
EXIST. R/W
EXIST. R/W
EXIST. R/W
EXIST. R/W
EXIST. R/W
BFOC(B)
OE
BT(B)
SD-201B
S-219
CD-2L
SD-202A
SD-202B
47TH ST SW
6' CONCRETE SIDEWALK
6' CONCRETE SIDEWALK
6' CONCRETE SIDEWALK
S-220
SB SUNSHINE BLVD
MATCH LINE STA. 7041+20
MATCH LINE STA. 7046+80
7042
7043
7044
7045
7046
℄ CONST. SUNSHINE BLVD.
CURVE S2
PT STA. +72.45
PI STA. 43+65.48
N01°14'56"W
N00°38'48"W
N00°38'48"W
42
43
44
45
46
℄ SURVEY SUNSHINE BLVD.
NB SUNSHINE BLVD
S-221
12' SHARED USE PATH
PROPOSED R/W
S-222
CD-2R
SAILFISH CANAL
EXIST. LA-MSID R/W
& TCE
0 10 40
Feet

THE OFFICIAL RECORD OF THIS SHEET IS THE ELECTRONIC FILE DIGITALLY SIGNED AND SEALED UNDER RULE 61G15-23.004, F.A.C.

4/21/2023 2:22:41 PM mbintz
c:\pwworkingdir\kca-pw.bentley.com_kca-pw-01\sergio mesquita\dms39040\UTADRD01.dgn

REVISIONS			
DATE	DESCRIPTION	DATE	DESCRIPTION

ENGINEER OF RECORD
MARK M. BINTZ JR., P.E.
LICENSE NUMBER: 88686
KISINGER CAMPO & ASSOCIATES CORP.
13461 PARKER COMMONS BLVD, STE. 104
FORT MYERS, FL 33912

LEE COUNTY
DEPARTMENT OF TRANSPORTATION

ROAD NO.	COUNTY	FINANCIAL PROJECT ID
ALICO	LEE	

UTILITY ADJUSTMENTS (6)

SHEET NO.
366



REVISIONS				ENGINEER OF RECORD	LEE COUNTY DEPARTMENT OF TRANSPORTATION			UTILITY ADJUSTMENTS (7)	SHEET NO.
DATE	DESCRIPTION	DATE	DESCRIPTION	MARK M. BINTZ JR., P.E. LICENSE NUMBER: 88686 KISINGER CAMPO & ASSOCIATES CORP. 13461 PARKER COMMONS BLVD, STE. 104 FORT MYERS, FL 33912	ROAD NO.	COUNTY	FINANCIAL PROJECT ID		367
					ALICO	LEE			

THE OFFICIAL RECORD OF THIS SHEET IS THE ELECTRONIC FILE DIGITALLY SIGNED AND SEALED UNDER RULE 61G15-23.004, F.A.C.

4/21/2023 2:22:42 PM mbintz
c:\pwworkingdir\kca-pw.bentley.com_kca-pw-01\sergio.mesquita\dms39040\UTADR001.dgn



REVISIONS				ENGINEER OF RECORD	LEE COUNTY DEPARTMENT OF TRANSPORTATION			UTILITY ADJUSTMENTS (8)	SHEET NO.
DATE	DESCRIPTION	DATE	DESCRIPTION	MARK M. BINTZ JR., P.E. LICENSE NUMBER: 88686 KISINGER CAMPO & ASSOCIATES CORP. 13461 PARKER COMMONS BLVD, STE. 104 FORT MYERS, FL 33912	ROAD NO.	COUNTY	FINANCIAL PROJECT ID		
					ALICO	LEE			368

4/21/2023 2:22:43 PM mbintz
c:\pwworkingdir\kca-pw.bentley.com_kca-pw-01\sergio.mesquita\dms39040\UTADR001.dgn

THE OFFICIAL RECORD OF THIS SHEET IS THE ELECTRONIC FILE DIGITALLY SIGNED AND SEALED UNDER RULE 61G15-23.004, F.A.C.

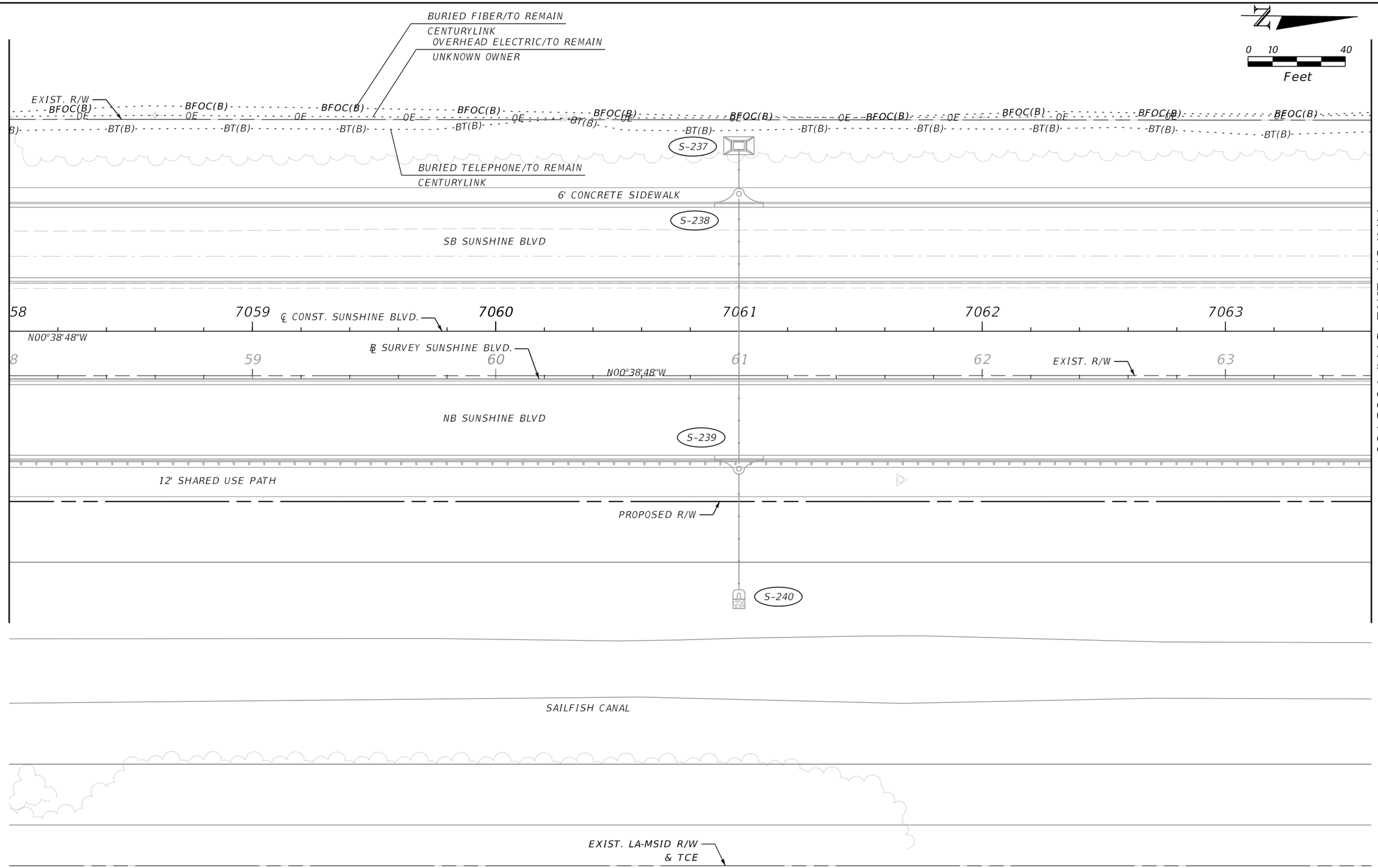

THE OFFICIAL RECORD OF THIS SHEET IS THE ELECTRONIC FILE DIGITALLY SIGNED AND SEALED UNDER RULE 61G15-23.004, F.A.C.

4/21/2023 2:22:43 PM mbintz
c:\pwworkingdir\kca-pw.bentley.com_kca-pw-01\sergio.mesquita\dms39040\UTADR001.dgn

REVISIONS				ENGINEER OF RECORD	LEE COUNTY DEPARTMENT OF TRANSPORTATION			UTILITY ADJUSTMENTS (9)	SHEET NO.
DATE	DESCRIPTION	DATE	DESCRIPTION	MARK M. BINTZ JR., P.E. LICENSE NUMBER: 88686 KISINGER CAMPO & ASSOCIATES CORP. 13461 PARKER COMMONS BLVD, STE. 104 FORT MYERS, FL 33912	ROAD NO.	COUNTY	FINANCIAL PROJECT ID		369
					ALICO	LEE			

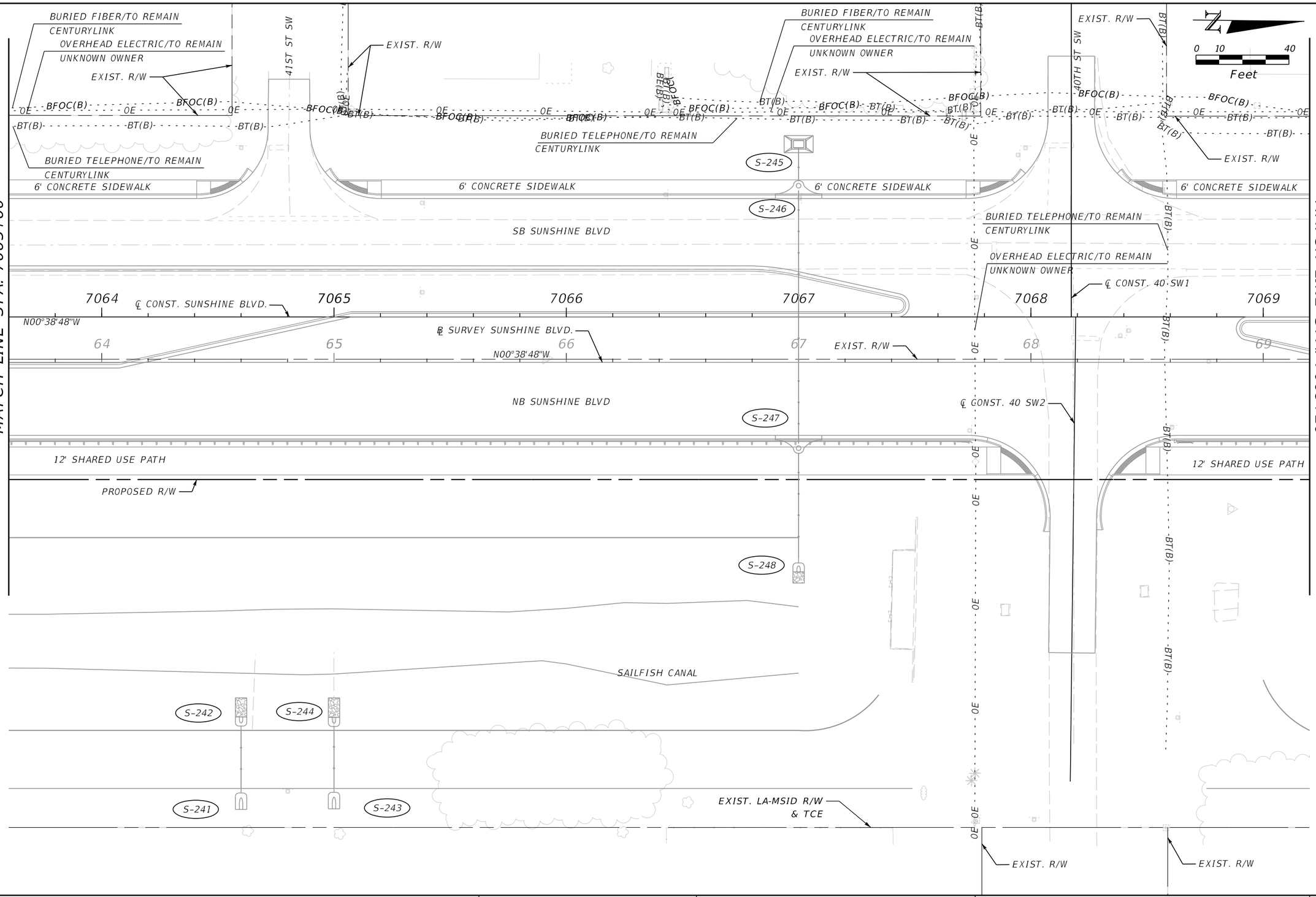

REVISIONS				ENGINEER OF RECORD	LEE COUNTY DEPARTMENT OF TRANSPORTATION			UTILITY ADJUSTMENTS (10)	SHEET NO.
DATE	DESCRIPTION	DATE	DESCRIPTION	MARK M. BINTZ JR., P.E. LICENSE NUMBER: 88686 KISINGER CAMPO & ASSOCIATES CORP. 13461 PARKER COMMONS BLVD, STE. 104 FORT MYERS, FL 33912	ROAD NO.	COUNTY	FINANCIAL PROJECT ID		370
					ALICO	LEE			

THE OFFICIAL RECORD OF THIS SHEET IS THE ELECTRONIC FILE DIGITALLY SIGNED AND SEALED UNDER RULE 61G15-23.004, F.A.C.

4/21/2023 2:22:44 PM mbintz
c:\pwworkingdir\kca-pw.bentley.com_kca-nw-01\sergio mesquita\dms39040\UTADR001.dgn

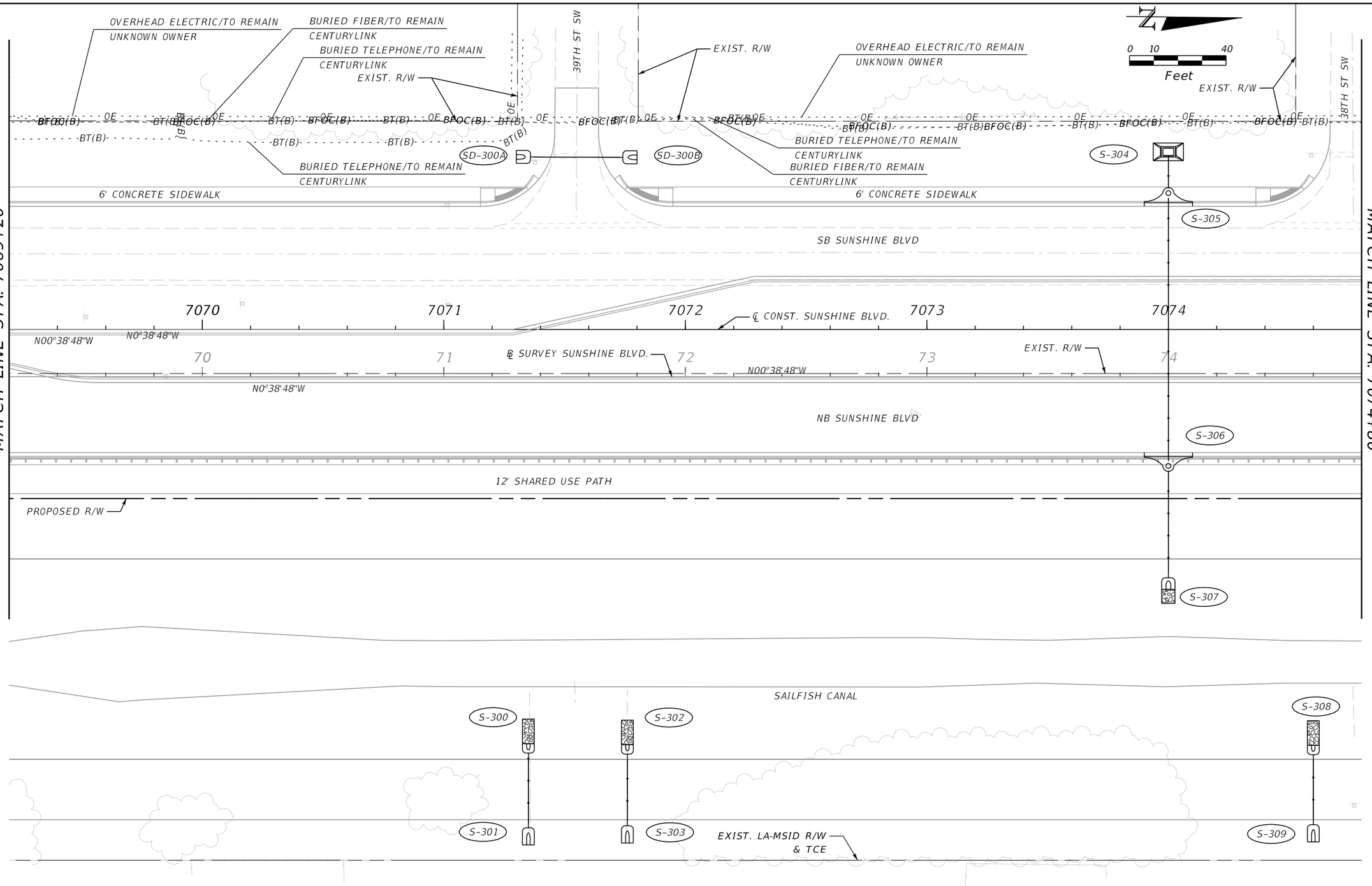

MATCH LINE STA. 7069+20

MATCH LINE STA. 7074+80

REVISIONS				ENGINEER OF RECORD	LEE COUNTY DEPARTMENT OF TRANSPORTATION			UTILITY ADJUSTMENTS (11)	SHEET NO.
DATE	DESCRIPTION	DATE	DESCRIPTION	MARK M. BINTZ JR., P.E. LICENSE NUMBER: 88686 KISINGER CAMPO & ASSOCIATES CORP. 13461 PARKER COMMONS BLVD, STE. 104 FORT MYERS, FL 33912	ROAD NO.	COUNTY	FINANCIAL PROJECT ID		371
					ALICO	LEE			

THE OFFICIAL RECORD OF THIS SHEET IS THE ELECTRONIC FILE DIGITALLY SIGNED AND SEALED UNDER RULE 61G15-23.004, F.A.C.

4/21/2023 2:22:45 PM mbintz
c:\pwworkingdir\kca-pw.bentley.com_kca-pw-01\sergio.mesquita\dms39040\UTADR001.dgn

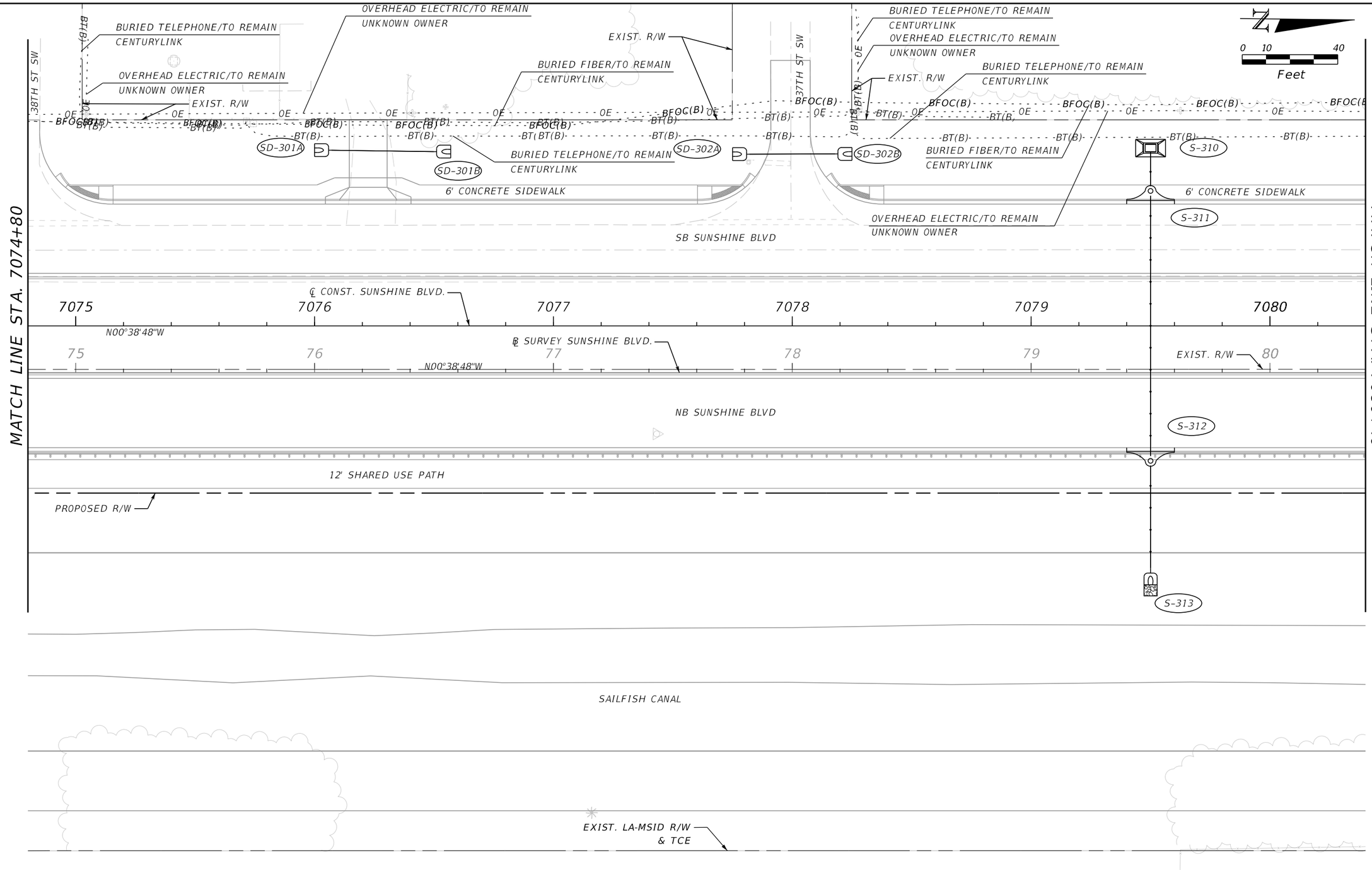

THE OFFICIAL RECORD OF THIS SHEET IS THE ELECTRONIC FILE DIGITALLY SIGNED AND SEALED UNDER RULE 61G15-23.004, F.A.C.

4/21/2023 2:23:45 PM mbintz
c:\pwworkingdir\kca-pw.bentley.com_kca-pw-01\sergio mesquita\dms39040\UTADRD01.dgn

REVISIONS			
DATE	DESCRIPTION	DATE	DESCRIPTION

ENGINEER OF RECORD
MARK M. BINTZ JR., P.E.
LICENSE NUMBER: 88686
KISINGER CAMPO & ASSOCIATES CORP.
13461 PARKER COMMONS BLVD, STE. 104
FORT MYERS, FL 33912

LEE COUNTY
DEPARTMENT OF TRANSPORTATION

ROAD NO.	COUNTY	FINANCIAL PROJECT ID
ALICO	LEE	

UTILITY ADJUSTMENTS (12)

SHEET NO.
372

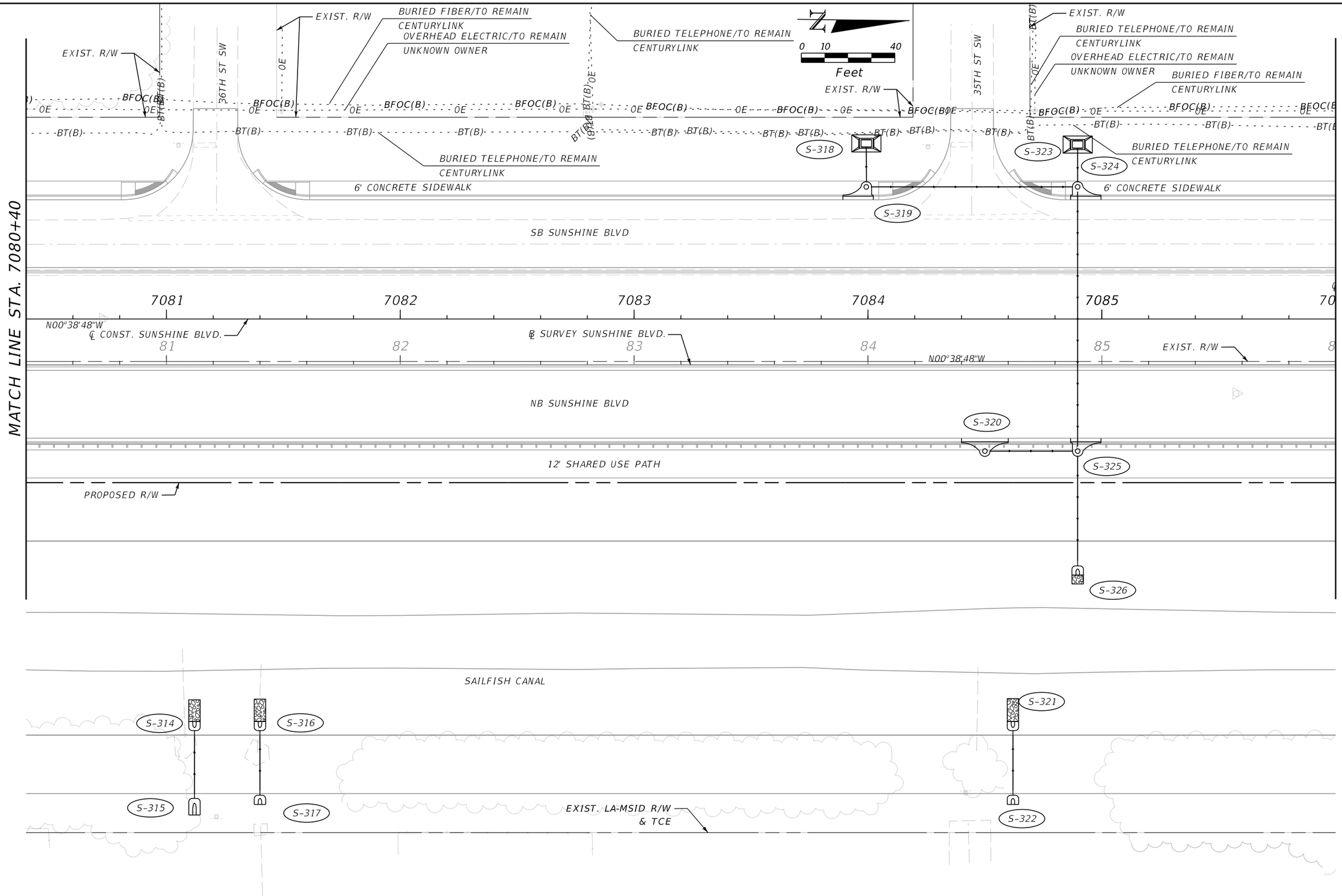

REVISIONS				ENGINEER OF RECORD	LEE COUNTY DEPARTMENT OF TRANSPORTATION			UTILITY ADJUSTMENTS (13)	SHEET NO.
DATE	DESCRIPTION	DATE	DESCRIPTION	MARK M. BINTZ JR., P.E. LICENSE NUMBER: 88686 KISINGER CAMPO & ASSOCIATES CORP. 13461 PARKER COMMONS BLVD, STE. 104 FORT MYERS, FL 33912	ROAD NO.	COUNTY	FINANCIAL PROJECT ID		
					ALICO	LEE			373

THE OFFICIAL RECORD OF THIS SHEET IS THE ELECTRONIC FILE DIGITALLY SIGNED AND SEALED UNDER RULE 61G15-23.004, F.A.C.

4/21/2023 2:23:46 PM mbintz
c:\pwworkingdir\kca-pw.bentley.com_kca-pw-01\sergio.mesquita\dms39040\UTADR001.dgn

MATCH LINE STA. 7086+40

MATCH LINE STA. 7091+60

OVERHEAD ELECTRIC/TO REMAIN
UNKNOWN OWNER
BURIED FIBER/TO REMAIN
CENTURYLINK
EXIST. R/W
34TH ST SW
BURIED TELEPHONE/TO REMAIN
CENTURYLINK
6' CONCRETE SIDEWALK
SB SUNSHINE BLVD
CONST. SUNSHINE BLVD.
N00°38'48"W
℄ SURVEY SUNSHINE BLVD.
NB SUNSHINE BLVD
12' SHARED USE PATH
PROPOSED R/W
SAILFISH CANAL
EXIST. LA-MSID R/W
& TCE
S-327
S-328
S-329
S-330
S-331
S-332
S-333
BFOC(B)
BT(B)
OE
BT(BOE)
0 10 40
Feet
7086
7087
7088
7089
7090
7091

REVISIONS			
DATE	DESCRIPTION	DATE	DESCRIPTION

ENGINEER OF RECORD

MARK M. BINTZ JR., P.E.
LICENSE NUMBER: 88686
KISINGER CAMPO & ASSOCIATES CORP.
13461 PARKER COMMONS BLVD, STE. 104
FORT MYERS, FL 33912

LEE COUNTY
DEPARTMENT OF TRANSPORTATION

ROAD NO.	COUNTY	FINANCIAL PROJECT ID
ALICO	LEE	

UTILITY ADJUSTMENTS (14)

SHEET NO. 374

THE OFFICIAL RECORD OF THIS SHEET IS THE ELECTRONIC FILE DIGITALLY SIGNED AND SEALED UNDER RULE 61G15-23.004, F.A.C.

4/21/2023 2:23:46 PM mbintz
c:\pwworkingdir\kca-pw.bentley.com_kca-pw-01\sergio.mesquita\dms39040\UTADR001.dgn

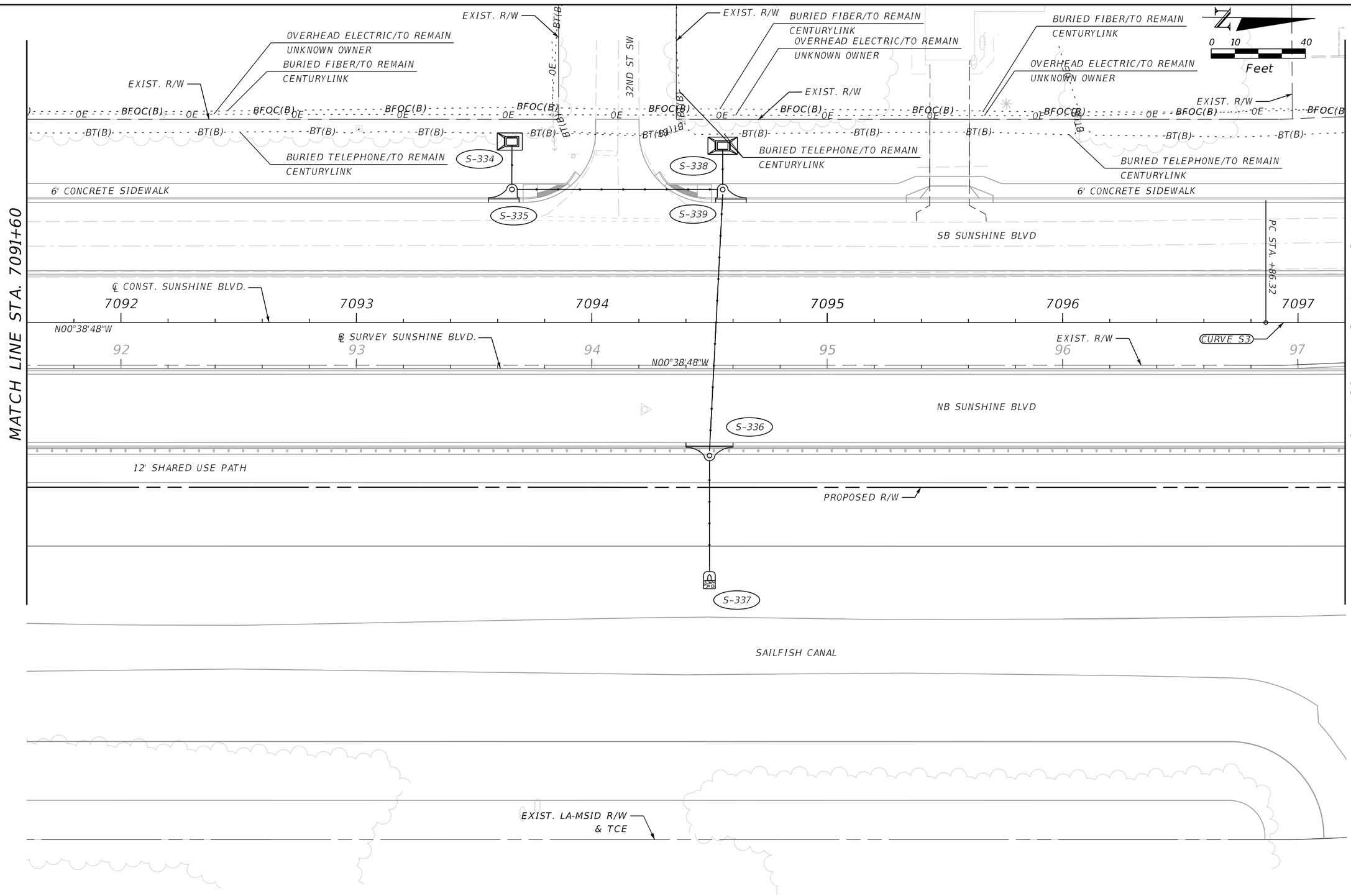

REVISIONS				ENGINEER OF RECORD	LEE COUNTY DEPARTMENT OF TRANSPORTATION			UTILITY ADJUSTMENTS (15)	SHEET NO.
DATE	DESCRIPTION	DATE	DESCRIPTION	MARK M. BINTZ JR., P.E. LICENSE NUMBER: 88686 KISINGER CAMPO & ASSOCIATES CORP. 13461 PARKER COMMONS BLVD, STE. 104 FORT MYERS, FL 33912	ROAD NO.	COUNTY	FINANCIAL PROJECT ID		375
					ALICO	LEE			

THE OFFICIAL RECORD OF THIS SHEET IS THE ELECTRONIC FILE DIGITALLY SIGNED AND SEALED UNDER RULE 61G15-23.004, F.A.C.

4/21/2023 2:23:47 PM mbintz
c:\pwworkingdir\kca-pw.bentley.com_kca-pw-01\sergio.mesquita\dms39040\UTADR001.dgn

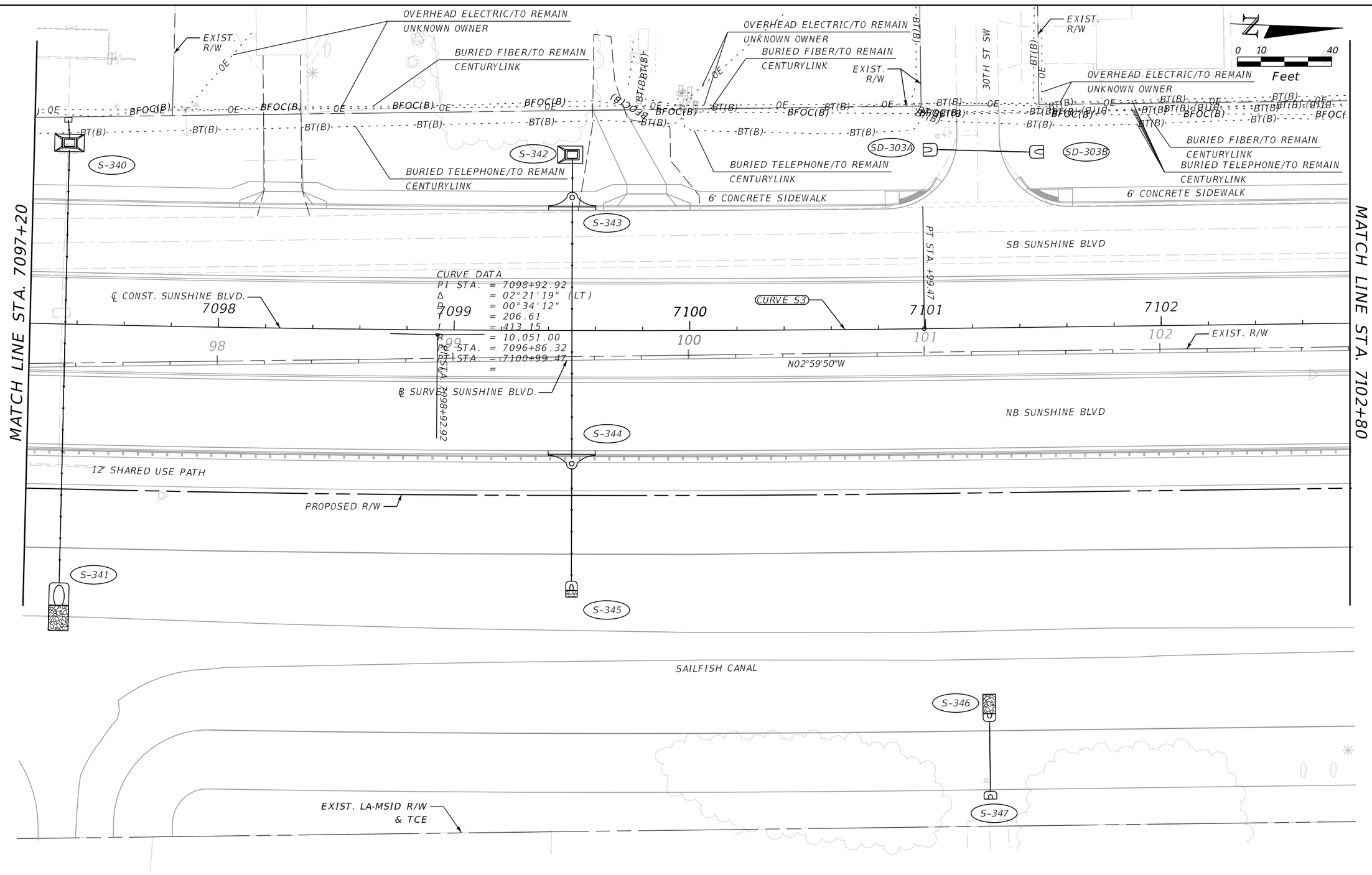

REVISIONS				ENGINEER OF RECORD	LEE COUNTY DEPARTMENT OF TRANSPORTATION			UTILITY ADJUSTMENTS (16)	SHEET NO.
DATE	DESCRIPTION	DATE	DESCRIPTION	MARK M. BINTZ JR., P.E. LICENSE NUMBER: 88686 KISINGER CAMPO & ASSOCIATES CORP. 13461 PARKER COMMONS BLVD, STE. 104 FORT MYERS, FL 33912	ROAD NO.	COUNTY	FINANCIAL PROJECT ID		376
					ALICO	LEE			

4/21/2023 2:23:48 PM mbintz
c:\pwworkingdir\kca-pw.bentley.com_kca-pw-01\sergio.mesquita\dms39040\UTADRD01.dgn

THE OFFICIAL RECORD OF THIS SHEET IS THE ELECTRONIC FILE DIGITALLY SIGNED AND SEALED UNDER RULE 61G15-23.004, F.A.C.

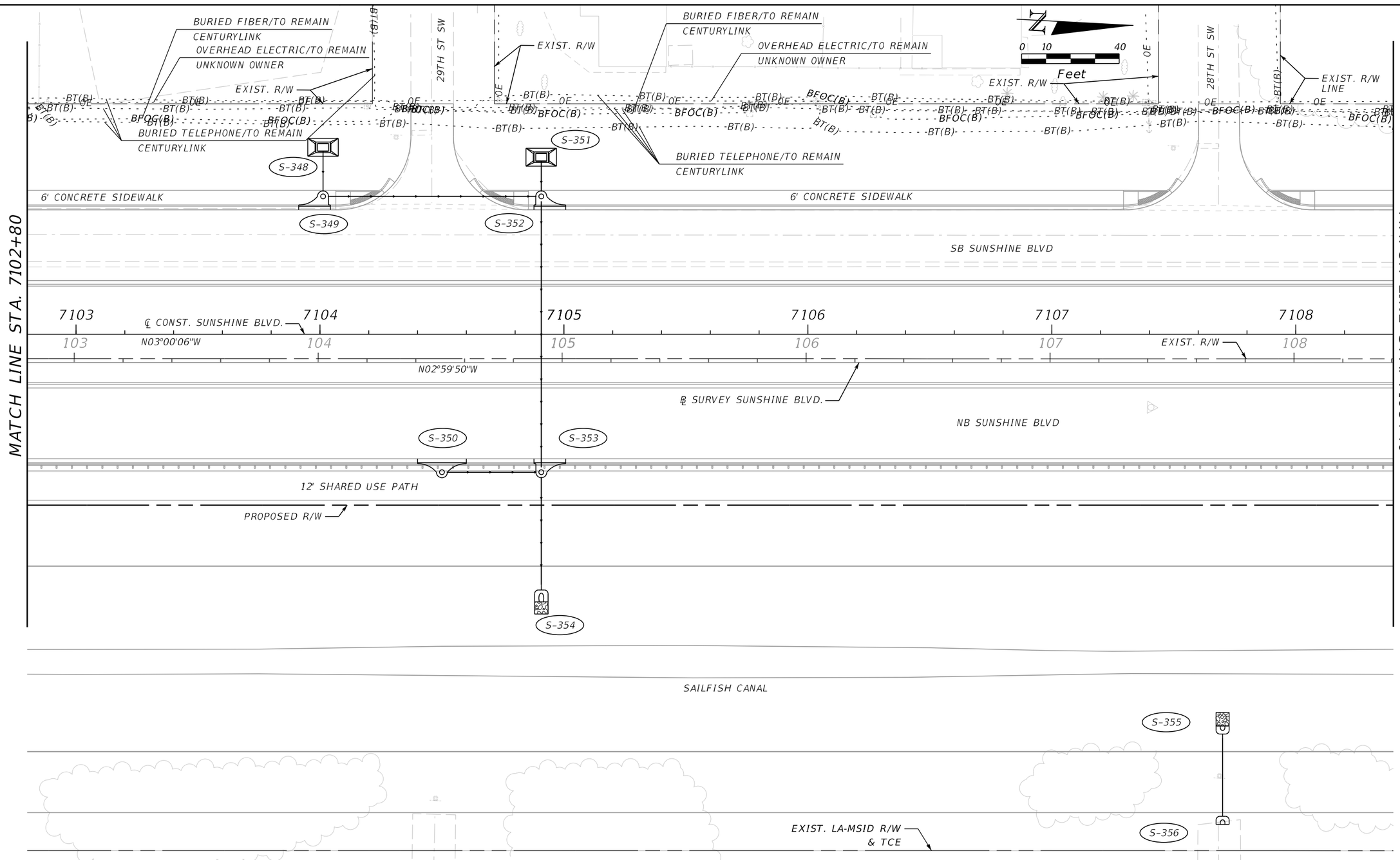

REVISIONS				ENGINEER OF RECORD	LEE COUNTY DEPARTMENT OF TRANSPORTATION			UTILITY ADJUSTMENTS (17)	SHEET NO.
DATE	DESCRIPTION	DATE	DESCRIPTION	MARK M. BINTZ JR., P.E. LICENSE NUMBER: 88686 KISINGER CAMPO & ASSOCIATES CORP. 13461 PARKER COMMONS BLVD, STE. 104 FORT MYERS, FL 33912	ROAD NO.	COUNTY	FINANCIAL PROJECT ID		
					ALICO	LEE			377

THE OFFICIAL RECORD OF THIS SHEET IS THE ELECTRONIC FILE DIGITALLY SIGNED AND SEALED UNDER RULE 61G15-23.004, F.A.C.

4/21/2023 2:23:49 PM mbintz
c:\pwworkingdir\kca-pw.bentley.com_kca-pw-01\sergio.mesquita\dms39040\UTADR001.dgn

MATCH LINE STA. 7108+40

MATCH LINE STA. 7114+00

OVERHEAD ELECTRIC/TO REMAIN
UNKNOWN OWNER

EXIST. R/W

BURIED FIBER/TO REMAIN
CENTURYLINK

EXIST. R/W

27TH ST SW

BURIED FIBER/TO REMAIN
CENTURYLINK

EXIST. R/W

OVERHEAD ELECTRIC/TO REMAIN
UNKNOWN OWNER

EXIST. R/W

EXIST. R/W

0 10 40
Feet

BURIED TELEPHONE/TO REMAIN
CENTURYLINK

BURIED TELEPHONE/TO REMAIN
CENTURYLINK

S-357

S-358

S-361

S-362

6' CONCRETE SIDEWALK

6' CONCRETE SIDEWALK

SB SUNSHINE BLVD

℄ CONST. SUNSHINE BLVD.

7109 7110 7111 7112 7113

N03°00'06"W

109 110 111 112 113

EXIST. R/W

N02°59'50"W

℄ SURVEY SUNSHINE BLVD.

NB SUNSHINE BLVD

S-359

12' SHARED USE PATH

PROPOSED R/W

S-360

SAILFISH CANAL

EXIST. LA-MSID R/W
& TCE

THE OFFICIAL RECORD OF THIS SHEET IS THE ELECTRONIC FILE DIGITALLY SIGNED AND SEALED UNDER RULE 61G15-23.004, F.A.C.

4/21/2023 2:23:50 PM mbintz
c:\pwworkingdir\kca-pw.bentley.com_kca-pw-01\sergio mesquita\dms39040\UTADRD01.dgn

REVISIONS				ENGINEER OF RECORD	LEE COUNTY DEPARTMENT OF TRANSPORTATION			UTILITY ADJUSTMENTS (18)	SHEET NO.
DATE	DESCRIPTION	DATE	DESCRIPTION	MARK M. BINTZ JR., P.E. LICENSE NUMBER: 88686 KISINGER CAMPO & ASSOCIATES CORP. 13461 PARKER COMMONS BLVD, STE. 104 FORT MYERS, FL 33912	ROAD NO.	COUNTY	FINANCIAL PROJECT ID		
					ALICO	LEE			378

MATCH LINE STA. 7114+00

MATCH LINE STA. 7119+60

26TH ST SW

25TH ST SW

EXIST. R/W

BURIED FIBER/TO REMAIN
CENTURYLINK

OVERHEAD ELECTRIC/TO REMAIN
UNKNOWN OWNER

BURIED TELEPHONE/TO REMAIN
CENTURYLINK

0 10 40
Feet

OE
BT(B)
BFOC(B)

S-367
S-368
S-369
S-370
S-371
S-372
S-365
S-366
S-363
S-364

6' CONCRETE SIDEWALK

SB SUNSHINE BLVD

℄ CONST. SUNSHINE BLVD.

14 7115 7116 7117 7118 7119

4 115 116 117 118 119

N03°00'06"W

N02°59'50"W

℄ SURVEY SUNSHINE BLVD.

NB SUNSHINE BLVD

12' SHARED USE PATH

PROPOSED R/W

SAILFISH CANAL

EXIST. LA-MSID R/W
& TCE

REVISIONS				ENGINEER OF RECORD	LEE COUNTY DEPARTMENT OF TRANSPORTATION			UTILITY ADJUSTMENTS (19)	SHEET NO.
DATE	DESCRIPTION	DATE	DESCRIPTION	MARK M. BINTZ JR., P.E. LICENSE NUMBER: 88686 KISINGER CAMPO & ASSOCIATES CORP. 13461 PARKER COMMONS BLVD, STE. 104 FORT MYERS, FL 33912	ROAD NO.	COUNTY	FINANCIAL PROJECT ID		379
					ALICO	LEE			

THE OFFICIAL RECORD OF THIS SHEET IS THE ELECTRONIC FILE DIGITALLY SIGNED AND SEALED UNDER RULE 61G15-23.004, F.A.C.

4/21/2023 2:23:50 PM mbintz
c:\pwworkingdir\kca-pw.bentley.com_kca-pw-01\sergio.mesquita\dms39040\UTADRD01.dgn

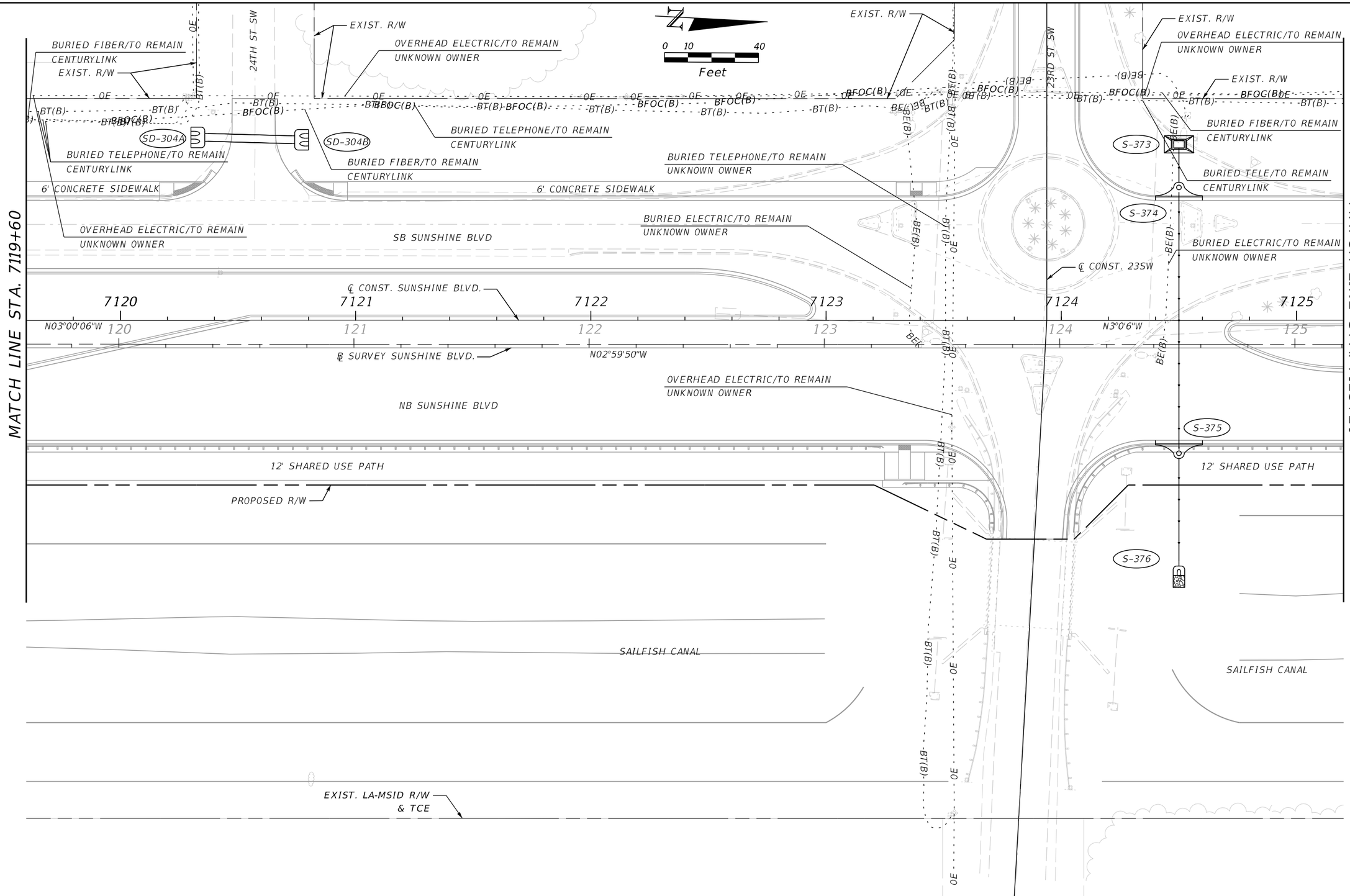

REVISIONS				ENGINEER OF RECORD	LEE COUNTY DEPARTMENT OF TRANSPORTATION			UTILITY ADJUSTMENTS (20)	SHEET NO.
DATE	DESCRIPTION	DATE	DESCRIPTION	MARK M. BINTZ JR., P.E. LICENSE NUMBER: 88686 KISINGER CAMPO & ASSOCIATES CORP. 13461 PARKER COMMONS BLVD, STE. 104 FORT MYERS, FL 33912	ROAD NO.	COUNTY	FINANCIAL PROJECT ID		380
					ALICO	LEE			

THE OFFICIAL RECORD OF THIS SHEET IS THE ELECTRONIC FILE DIGITALLY SIGNED AND SEALED UNDER RULE 61G15-23.004, F.A.C.

4/21/2023 2:23:51 PM mbintz
c:\pwworkingdir\kca-pw.bentley.com_kca-nw-01\sergio.mesquita\dms39040\UTADR001.dgn

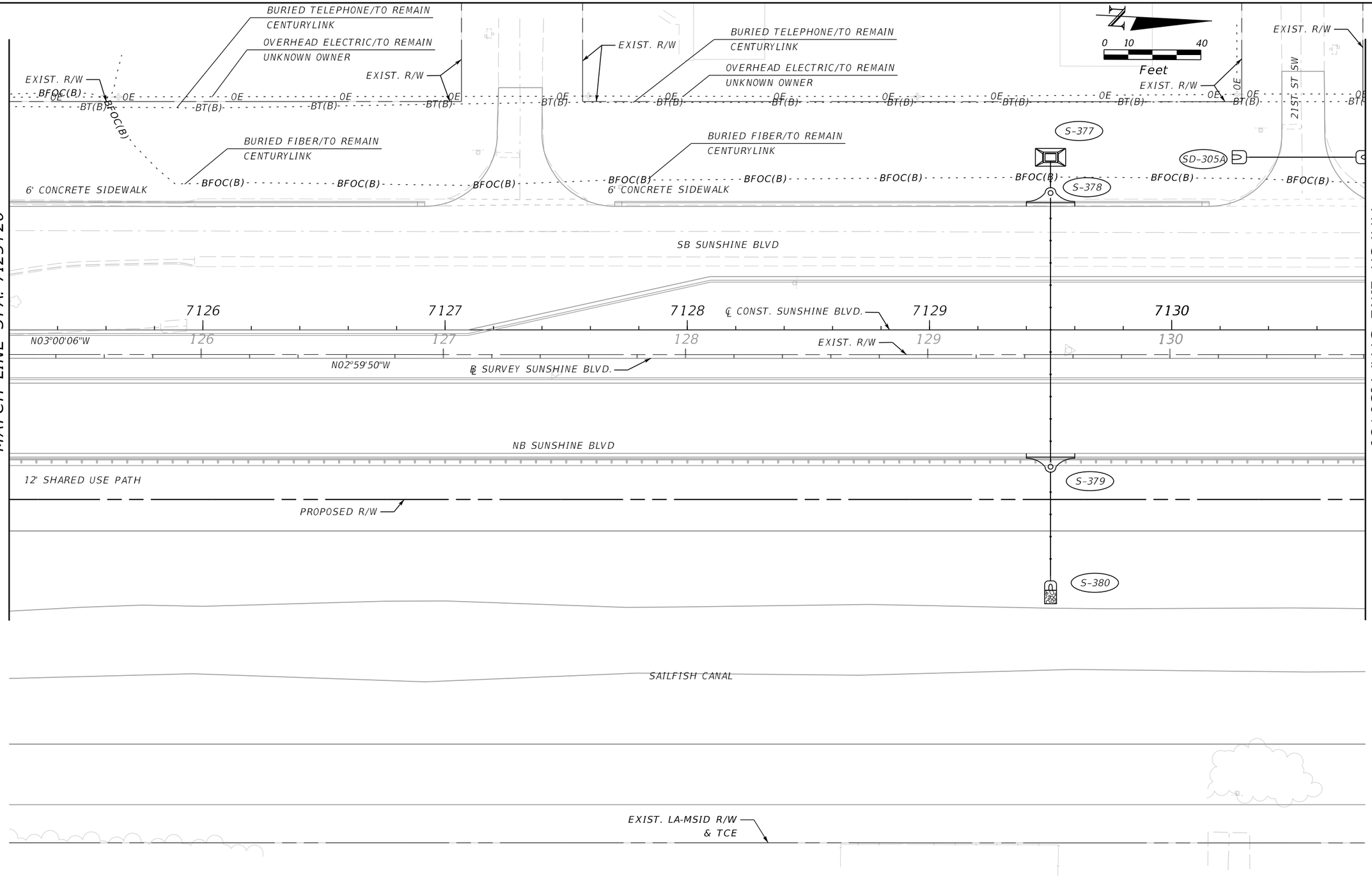

REVISIONS				ENGINEER OF RECORD	LEE COUNTY DEPARTMENT OF TRANSPORTATION			UTILITY ADJUSTMENTS (21)	SHEET NO.
DATE	DESCRIPTION	DATE	DESCRIPTION	MARK M. BINTZ JR., P.E. LICENSE NUMBER: 88686 KISINGER CAMPO & ASSOCIATES CORP. 13461 PARKER COMMONS BLVD, STE. 104 FORT MYERS, FL 33912	ROAD NO.	COUNTY	FINANCIAL PROJECT ID		381
					ALICO	LEE			

THE OFFICIAL RECORD OF THIS SHEET IS THE ELECTRONIC FILE DIGITALLY SIGNED AND SEALED UNDER RULE 61G15-23.004, F.A.C.

4/21/2023 2:23:52 PM mbintz
c:\pwworkingdir\kca-pw.bentley.com_kca-pw-01\sergio.nesquita\dms39040\UTADR001.dgn

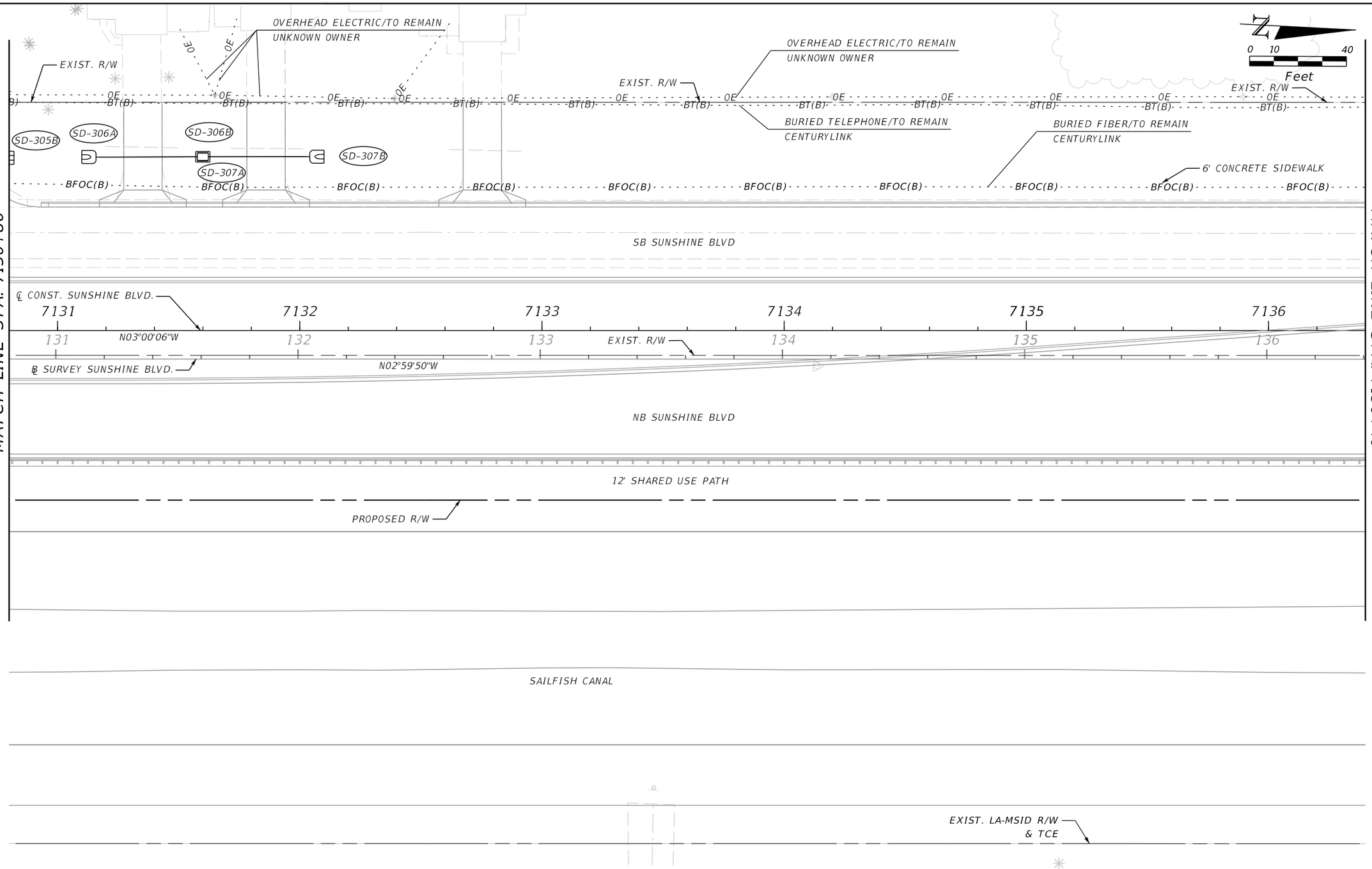

REVISIONS				ENGINEER OF RECORD	LEE COUNTY DEPARTMENT OF TRANSPORTATION			UTILITY ADJUSTMENTS (22)	SHEET NO.
DATE	DESCRIPTION	DATE	DESCRIPTION	MARK M. BINTZ JR., P.E. LICENSE NUMBER: 88686 KISINGER CAMPO & ASSOCIATES CORP. 13461 PARKER COMMONS BLVD, STE. 104 FORT MYERS, FL 33912	ROAD NO.	COUNTY	FINANCIAL PROJECT ID		382
					ALICO	LEE			

THE OFFICIAL RECORD OF THIS SHEET IS THE ELECTRONIC FILE DIGITALLY SIGNED AND SEALED UNDER RULE 61G15-23.004, F.A.C.

4/21/2023 2:23:52 PM mbintz
c:\pwworkingdir\kca-pw.bentley.com_kca-pw-01\sergio.nesquita\dms39040\UTADR001.dgn

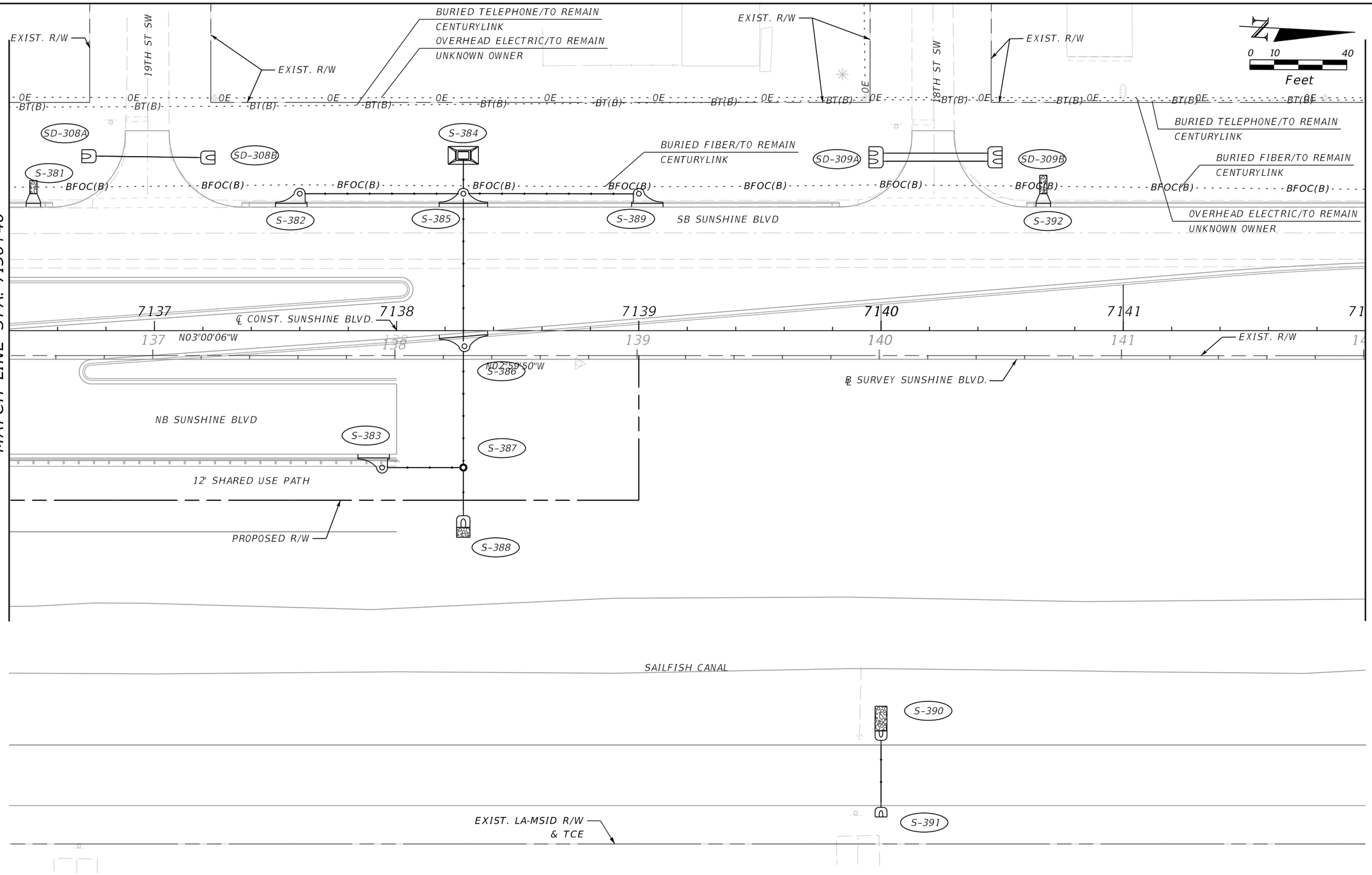

REVISIONS				ENGINEER OF RECORD	LEE COUNTY DEPARTMENT OF TRANSPORTATION			UTILITY ADJUSTMENTS (23)	SHEET NO.
DATE	DESCRIPTION	DATE	DESCRIPTION	MARK M. BINTZ JR., P.E. LICENSE NUMBER: 88686 KISINGER CAMPO & ASSOCIATES CORP. 13461 PARKER COMMONS BLVD, STE. 104 FORT MYERS, FL 33912	ROAD NO.	COUNTY	FINANCIAL PROJECT ID		
					ALICO	LEE			383

THE OFFICIAL RECORD OF THIS SHEET IS THE ELECTRONIC FILE DIGITALLY SIGNED AND SEALED UNDER RULE 61G15-23.004, F.A.C.

4/21/2023 2:23:53 PM mbintz
c:\pwworkingdir\kca-pw.bentley.com_kca-pw-01\sergio.mesquita\dms39040\UTADRD01.dgn

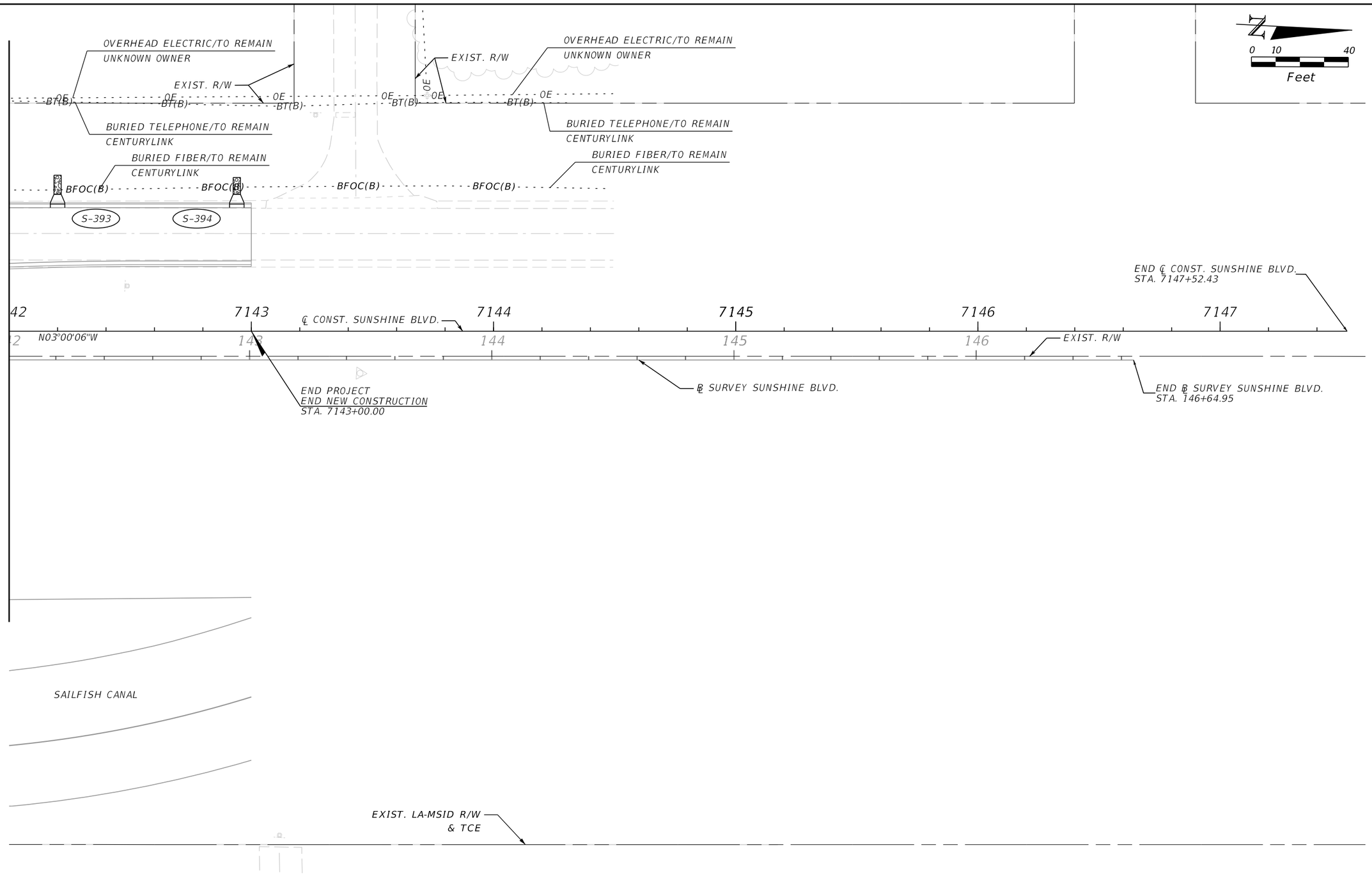

REVISIONS				ENGINEER OF RECORD	LEE COUNTY DEPARTMENT OF TRANSPORTATION			UTILITY ADJUSTMENTS (24)	SHEET NO.
DATE	DESCRIPTION	DATE	DESCRIPTION	MARK M. BINTZ JR., P.E. LICENSE NUMBER: 88686 KISINGER CAMPO & ASSOCIATES CORP. 13461 PARKER COMMONS BLVD, STE. 104 FORT MYERS, FL 33912	ROAD NO.	COUNTY	FINANCIAL PROJECT ID		
					ALICO	LEE			384

4/21/2023 2:23:54 PM mbintz
c:\pwworkingdir\kca-pw.bentley.com_kca-pw-01\sergio mesquita\dms39040\UTADRD01.dgn

THE OFFICIAL RECORD OF THIS SHEET IS THE ELECTRONIC FILE DIGITALLY SIGNED AND SEALED UNDER RULE 61G15-23.004, F.A.C.

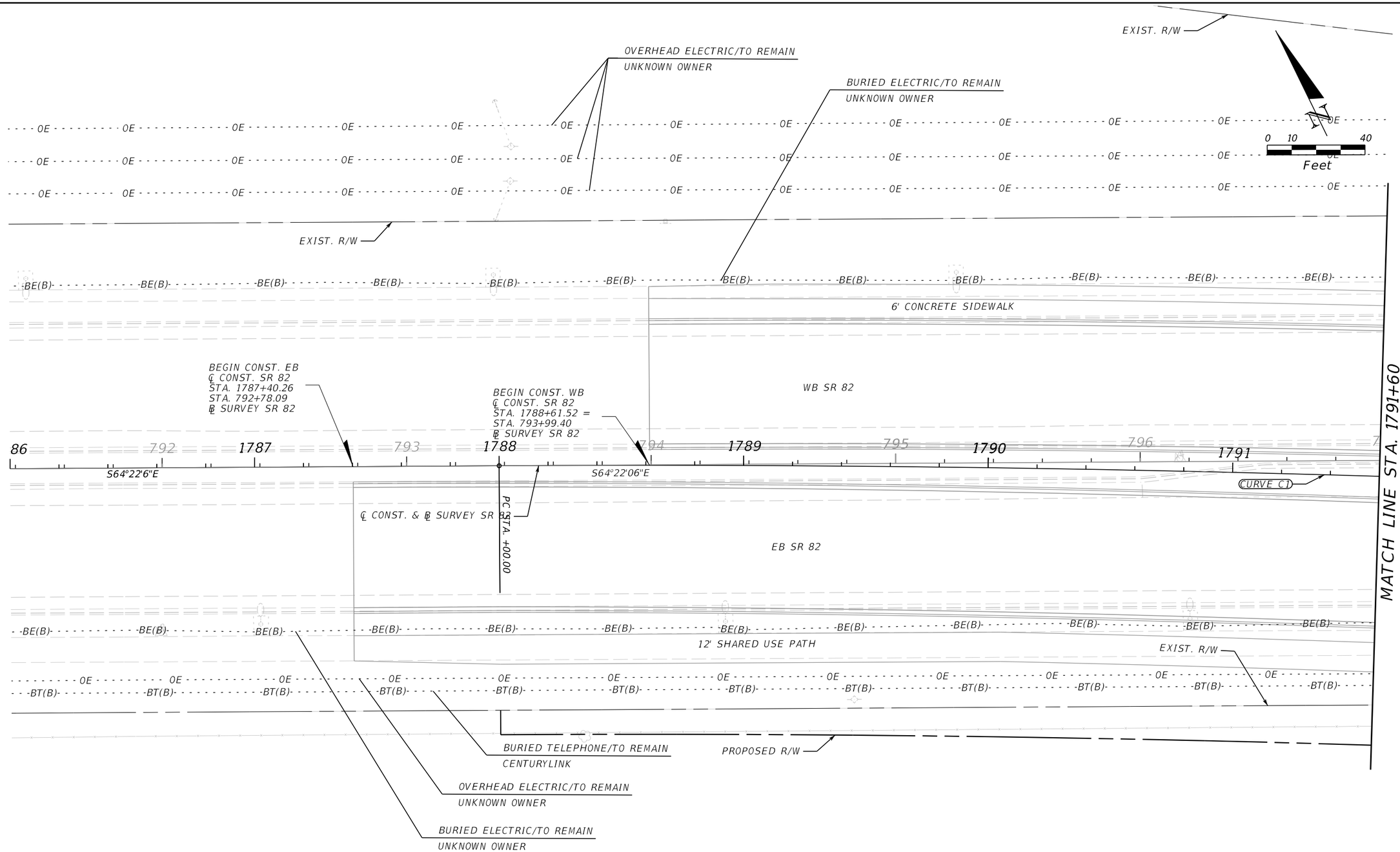

REVISIONS				ENGINEER OF RECORD	LEE COUNTY DEPARTMENT OF TRANSPORTATION			UTILITY ADJUSTMENTS (25)	SHEET NO.
DATE	DESCRIPTION	DATE	DESCRIPTION	MARK M. BINTZ JR., P.E. LICENSE NUMBER: 88686 KISINGER CAMPO & ASSOCIATES CORP. 13461 PARKER COMMONS BLVD, STE. 104 FORT MYERS, FL 33912	ROAD NO.	COUNTY	FINANCIAL PROJECT ID		385
					ALICO	LEE			

4/21/2023 2:23:54 PM mbintz
c:\pwworkingdir\kca-pw.bentley.com_kca-pw-01\sergio mesquita\dms39040\UTADR001.dgn

THE OFFICIAL RECORD OF THIS SHEET IS THE ELECTRONIC FILE DIGITALLY SIGNED AND SEALED UNDER RULE 61G15-23.004, F.A.C.

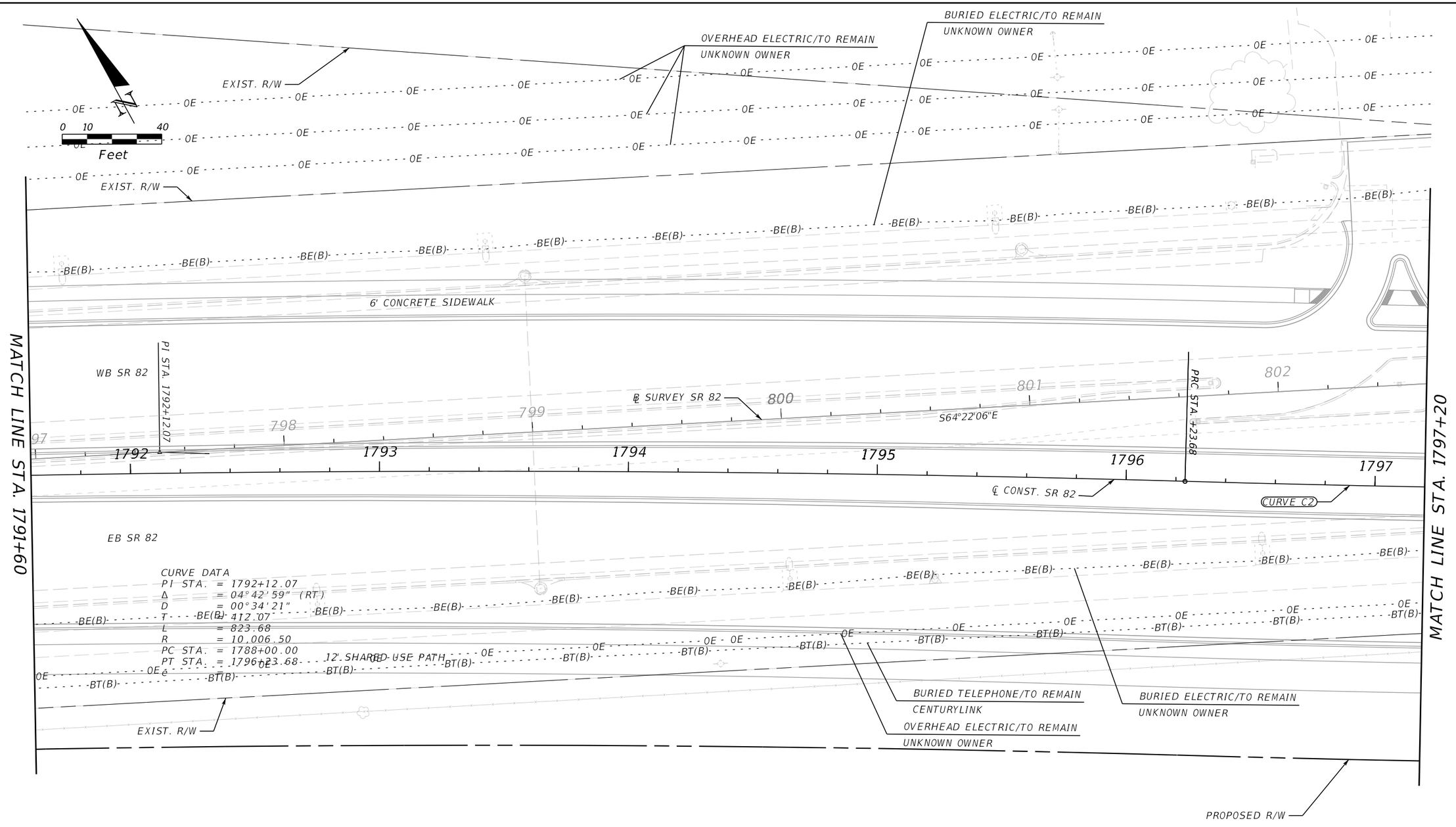

REVISIONS				ENGINEER OF RECORD	LEE COUNTY DEPARTMENT OF TRANSPORTATION			UTILITY ADJUSTMENTS (26)	SHEET NO.
DATE	DESCRIPTION	DATE	DESCRIPTION	MARK M. BINTZ JR., P.E. LICENSE NUMBER: 88686 KISINGER CAMPO & ASSOCIATES CORP. 13461 PARKER COMMONS BLVD, STE. 104 FORT MYERS, FL 33912	ROAD NO.	COUNTY	FINANCIAL PROJECT ID		
					ALICO	LEE			386

THE OFFICIAL RECORD OF THIS SHEET IS THE ELECTRONIC FILE DIGITALLY SIGNED AND SEALED UNDER RULE 61G15-23.004, F.A.C.

4/21/2023 2:23:55 PM mbintz
C:\pw\workingdir\kca-pw.bentley.com_kca-pw-01\sergio.mesquita\dms39040\UTADR001.dgn

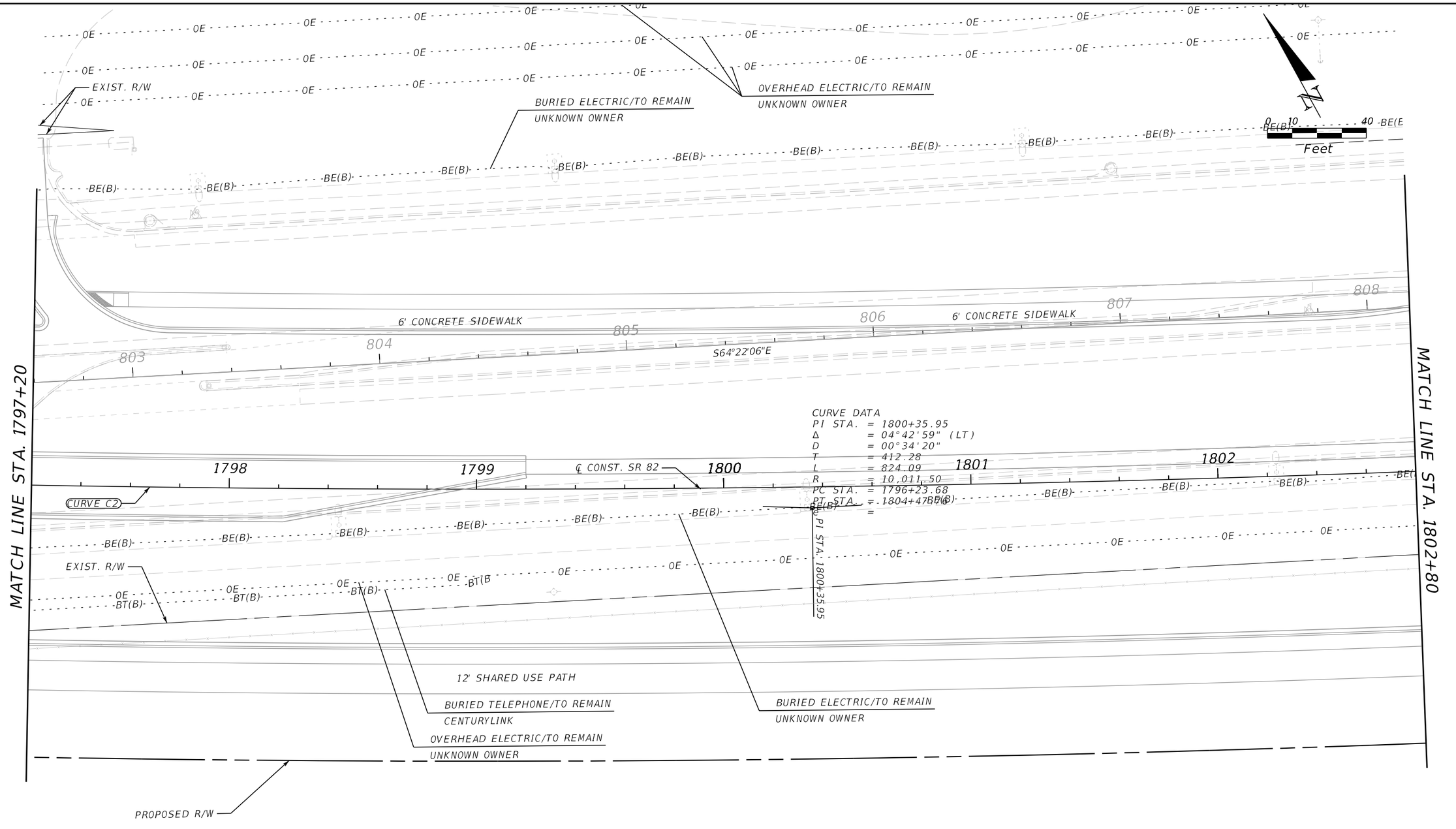

REVISIONS				ENGINEER OF RECORD	LEE COUNTY DEPARTMENT OF TRANSPORTATION			UTILITY ADJUSTMENTS (27)	SHEET NO.
DATE	DESCRIPTION	DATE	DESCRIPTION	MARK M. BINTZ JR., P.E. LICENSE NUMBER: 88686 KISINGER CAMPO & ASSOCIATES CORP. 13461 PARKER COMMONS BLVD, STE. 104 FORT MYERS, FL 33912	ROAD NO.	COUNTY	FINANCIAL PROJECT ID		387
					ALICO	LEE			

THE OFFICIAL RECORD OF THIS SHEET IS THE ELECTRONIC FILE DIGITALLY SIGNED AND SEALED UNDER RULE 61G15-23.004, F.A.C.

4/21/2023 2:23:56 PM mbintz
c:\pwworkingdir\kca-pw.bentley.com_kca-pw-01\sergio mesquita\dms39040\UTADR001.dgn

MATCH LINE STA. 1802+80

MATCH LINE STA. 1808+40

EXIST. R/W

BURIED ELECTRIC/TO REMAIN
UNKNOWN OWNER

OVERHEAD ELECTRIC/TO REMAIN
UNKNOWN OWNER

0 10 40
Feet

6' CONCRETE SIDEWALK

6' CONCRETE SIDEWALK

℄ SURVEY SR 82

809 810 811 812 813

S64°22'06"E

PT STA. +47.76

WB SR 82

1803 1804 1805 1806 1807 1808

CURVE C2

℄ CONST. SR 82

S64°22'06"E

667

EXIST. R/W

OVERHEAD ELECTRIC/TO REMAIN
UNKNOWN OWNER

BURIED ELECTRIC/TO REMAIN
UNKNOWN OWNER

EB SR 82

12' SHARED USE PATH

12' SHARED USE PATH

666

PROPOSED R/W

℄ SURVEY ALICO RD.

N40°37'54"E

EXIST. R/W

REVISIONS			
DATE	DESCRIPTION	DATE	DESCRIPTION

ENGINEER OF RECORD

MARK M. BINTZ JR., P.E.
LICENSE NUMBER: 88686
KISINGER CAMPO & ASSOCIATES CORP.
13461 PARKER COMMONS BLVD, STE. 104
FORT MYERS, FL 33912

LEE COUNTY
DEPARTMENT OF TRANSPORTATION

ROAD NO.	COUNTY	FINANCIAL PROJECT ID
ALICO	LEE	

UTILITY ADJUSTMENTS (28)

SHEET NO.
388

THE OFFICIAL RECORD OF THIS SHEET IS THE ELECTRONIC FILE DIGITALLY SIGNED AND SEALED UNDER RULE 61G15-23.004, F.A.C.

4/21/2023 2:23:57 PM mbintz
C:\pwworkingdir\kca-pw.bentley.com_kca-pw-01\sergio.mesquita\dms39040\UTADR001.dgn

MATCH LINE STA. 1808+40

MATCH LINE STA. 7031+00.00
UTILITY ADJUSTMENTS PLAN (04)

EXIST. R/W

BURIED ELECTRIC/TO REMAIN
UNKNOWN OWNER

℄ CONST. SUNSHINE

PI STA. 814+99.08
Δ = 00°00'43" RT

814 815 816 817 818 819

℄ SURVEY SR 82

S64°22'06"E

S64°21'23"E

BURIED TELEPHONE/TO REMAIN
CENTURYLINK

BURIED FIBER/TO REMAIN
CENTURYLINK

CURVE S1

7030

BURIED FIBER/TO REMAIN
CROWN CASTLE

BURIED ELECTRIC/TO REMAIN
UNKNOWN OWNER

WB SR 82

1809 1810 1811 1812 1813 1814

℄ CONST. SR 82

669

EB SR 82

OVERHEAD ELECTRIC/TO REMAIN
UNKNOWN OWNER

BURIED TELEPHONE/TO REMAIN
CENTURYLINK

BURIED FIBER/TO REMAIN
CENTURYLINK

BURIED FIBER/TO REMAIN
CROWN CASTLE

OVERHEAD ELECTRIC/TO REMAIN
UNKNOWN OWNER

S-153

BURIED FIBER/TO REMAIN
CENTURYLINK

BURIED TELEPHONE/TO REMAIN
CENTURYLINK

899

CURVE A20

MATCH LINE STA. 667+80.00
UTILITY ADJUSTMENTS PLAN (03)

EXIST. R/W

PROPOSED R/W

N

0 10 40
Feet

MATCH LINE STA. 1814+00

THE OFFICIAL RECORD OF THIS SHEET IS THE ELECTRONIC FILE DIGITALLY SIGNED AND SEALED UNDER RULE 61G15-23.004, F.A.C.

REVISIONS				ENGINEER OF RECORD	LEE COUNTY DEPARTMENT OF TRANSPORTATION			UTILITY ADJUSTMENTS (29)	SHEET NO.
DATE	DESCRIPTION	DATE	DESCRIPTION	MARK M. BINTZ JR., P.E. LICENSE NUMBER: 88686 KISINGER CAMPO & ASSOCIATES CORP. 13461 PARKER COMMONS BLVD, STE. 104 FORT MYERS, FL 33912	ROAD NO.	COUNTY	FINANCIAL PROJECT ID		389
					ALICO	LEE			

4/21/2023 2:23:59 PM mbintz
c:\pwworkingdir\kca-pw.bentley.com_kca-pw-01\sergio.mesquita\dms39040\UTADRD01.dgn

OE
EXIST. R/W
BURIED ELECTRIC/TO REMAIN
UNKNOWN OWNER
OVERHEAD ELECTRIC/TO REMAIN
UNKNOWN OWNER
BE(B)
N
0 10 40
Feet
CONST. 6' SIDEWALK
820
821
822
℄ CONST. SR 82
S64°21'23"E
823
824
MATCH LINE STA. 1814+00
PC STA. +53.07
WB SR 82
BURIED ELECTRIC/TO REMAIN
UNKNOWN OWNER
1814
1815
1816
1817
1818
1819
CURVE C3
℄ CONST. SR 82
CURVE C3
BT(B)
BFOC(B)
MATCH LINE STA. 1819+60
EXIST. R/W
EB SR 82
BURIED TELEPHONE/TO REMAIN
CENTURYLINK
BURIED FIBER/TO REMAIN
CROWN CASTLE
BURIED FIBER/TO REMAIN
UNKNOWN OWNER
12' SHARED USE PATH
BURIED TELEPHONE/TO REMAIN
CENTURYLINK
OVERHEAD ELECTRIC/TO REMAIN
UNKNOWN OWNER
PROPOSED R/W

REVISIONS				ENGINEER OF RECORD	LEE COUNTY DEPARTMENT OF TRANSPORTATION			UTILITY ADJUSTMENTS (30)	SHEET NO.
DATE	DESCRIPTION	DATE	DESCRIPTION	MARK M. BINTZ JR., P.E. LICENSE NUMBER: 88686 KISINGER CAMPO & ASSOCIATES CORP. 13461 PARKER COMMONS BLVD, STE. 104 FORT MYERS, FL 33912	ROAD NO.	COUNTY	FINANCIAL PROJECT ID		390
					ALICO	LEE			

4/21/2023 2:24:00 PM mbintz
C:\pwworkingdir\kca-pw.bentley.com_kca-pw-01\sergio.mesquita\dms39040\UTADR001.dgn

THE OFFICIAL RECORD OF THIS SHEET IS THE ELECTRONIC FILE DIGITALLY SIGNED AND SEALED UNDER RULE 61G15-23.004, F.A.C.

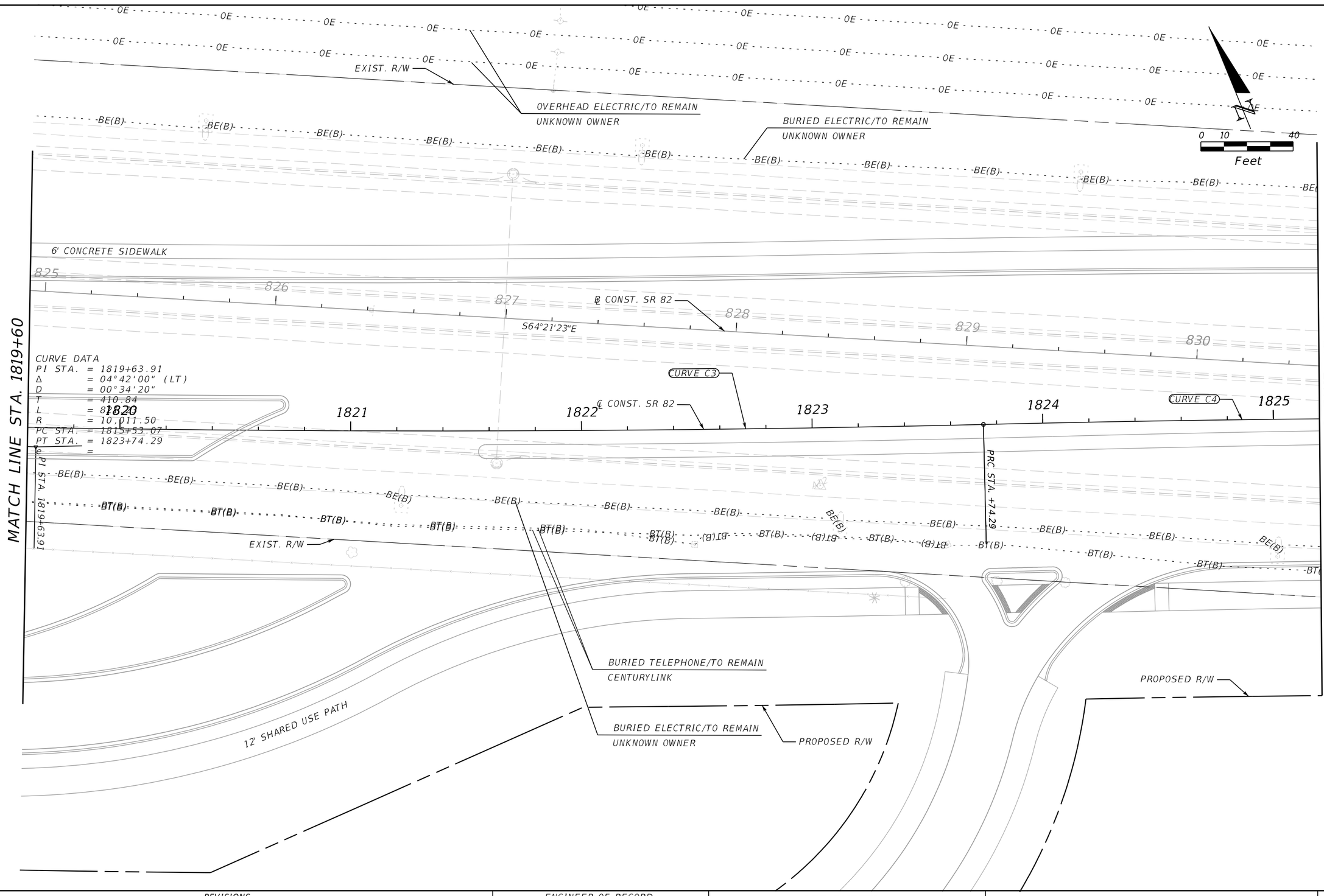

REVISIONS			
DATE	DESCRIPTION	DATE	DESCRIPTION

ENGINEER OF RECORD

MARK M. BINTZ JR., P.E.
LICENSE NUMBER: 88686
KISINGER CAMPO & ASSOCIATES CORP.
13461 PARKER COMMONS BLVD, STE. 104
FORT MYERS, FL 33912

LEE COUNTY
DEPARTMENT OF TRANSPORTATION

ROAD NO.	COUNTY	FINANCIAL PROJECT ID
ALICO	LEE	

UTILITY ADJUSTMENTS (31)

SHEET NO.
391

THE OFFICIAL RECORD OF THIS SHEET IS THE ELECTRONIC FILE DIGITALLY SIGNED AND SEALED UNDER RULE 61G15-23.004, F.A.C.

4/21/2023 2:24:02 PM mbintz
c:\pwworkingdir\kca-pw.bentley.com_kca-pw-01\sergio mesquita\dms39040\UTADRD01.dgn

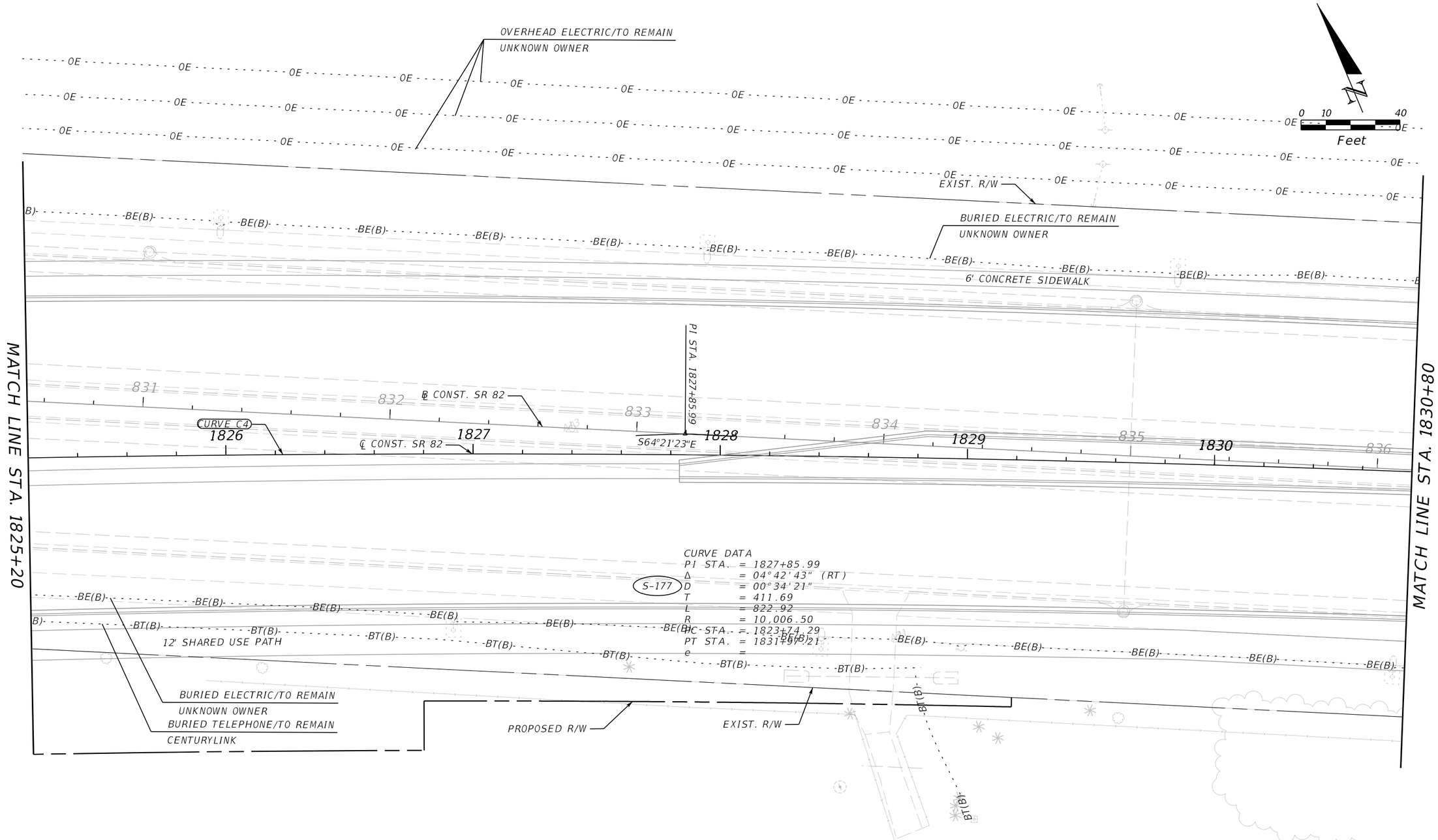

REVISIONS				ENGINEER OF RECORD	LEE COUNTY DEPARTMENT OF TRANSPORTATION			UTILITY ADJUSTMENTS (32)	SHEET NO.
DATE	DESCRIPTION	DATE	DESCRIPTION	MARK M. BINTZ JR., P.E. LICENSE NUMBER: 88686 KISINGER CAMPO & ASSOCIATES CORP. 13461 PARKER COMMONS BLVD, STE. 104 FORT MYERS, FL 33912	ROAD NO.	COUNTY	FINANCIAL PROJECT ID		392
					ALICO	LEE			

4/21/2023 2:24:02 PM mbintz
c:\pwworkingdir\ka-pw.bentley.com_kca-pw-01\mark.bintz\dms39040\UTADR001.dgn

THE OFFICIAL RECORD OF THIS SHEET IS THE ELECTRONIC FILE DIGITALLY SIGNED AND SEALED UNDER RULE 61G15-23.004, F.A.C.

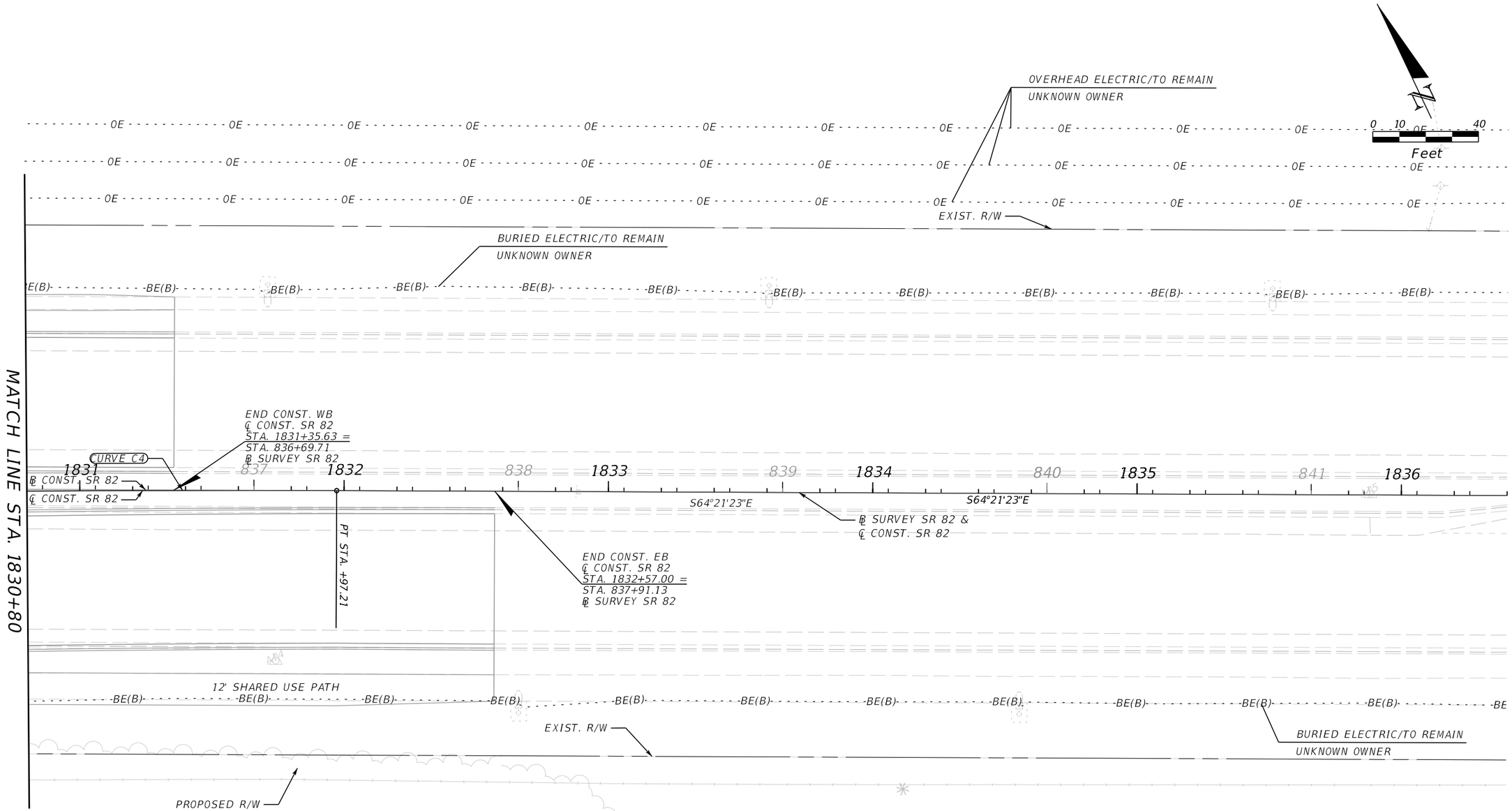

REVISIONS				ENGINEER OF RECORD	LEE COUNTY DEPARTMENT OF TRANSPORTATION			UTILITY ADJUSTMENTS (33)	SHEET NO.
DATE	DESCRIPTION	DATE	DESCRIPTION	MARK M. BINTZ JR., P.E. LICENSE NUMBER: 88686 KISINGER CAMPO & ASSOCIATES CORP. 13461 PARKER COMMONS BLVD, STE. 104 FORT MYERS, FL 33912	ROAD NO.	COUNTY	FINANCIAL PROJECT ID		393
					ALICO	LEE			

4/21/2023 2:24:03 PM mbintz
c:\pwworkingdir\kca-pw.hentley.com_kca-pw-01\sergio mesquita\d#s39040\UTADRD01.dgn

THE OFFICIAL RECORD OF THIS SHEET IS THE ELECTRONIC FILE DIGITALLY SIGNED AND SEALED UNDER RULE 61G15-23.004, F.A.C.