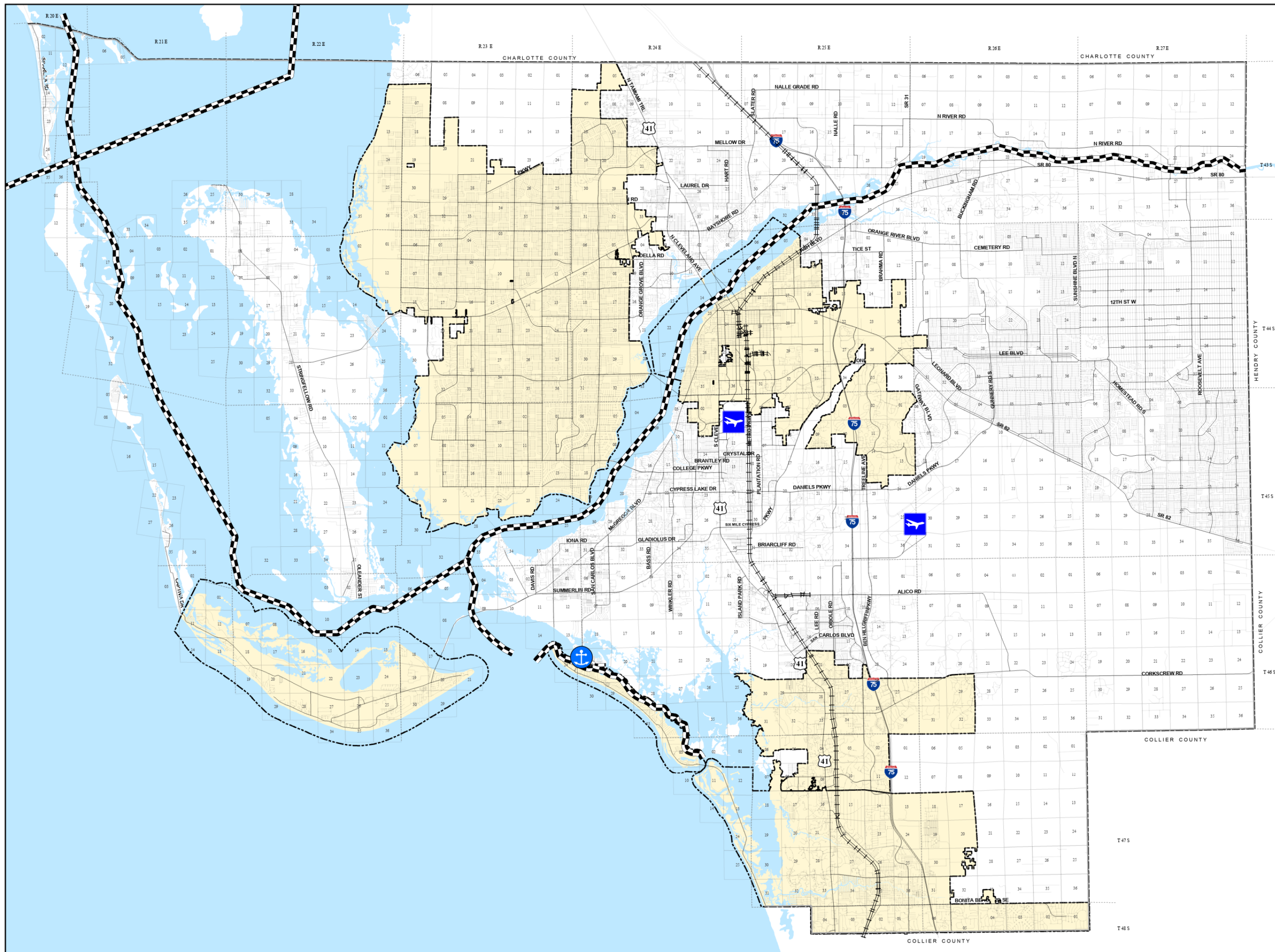
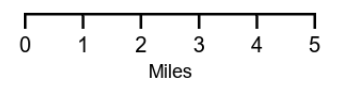
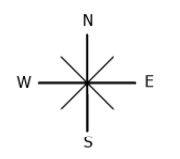


AIRPORTS, SEAPORTS, RAILWAYS, & WATERWAYS



-  Railway
-  Waterway*
-  Major Seaport
-  Major Airport
-  City Limits

Ord. No. 99-09, 16-13



*Waterway Sources: The National Waterway Network and The National Oceanic and Atmospheric Administration (NOAA)

Map Generated: November 2021
City limits current to date of map generation

Lee Plan Map 3-E