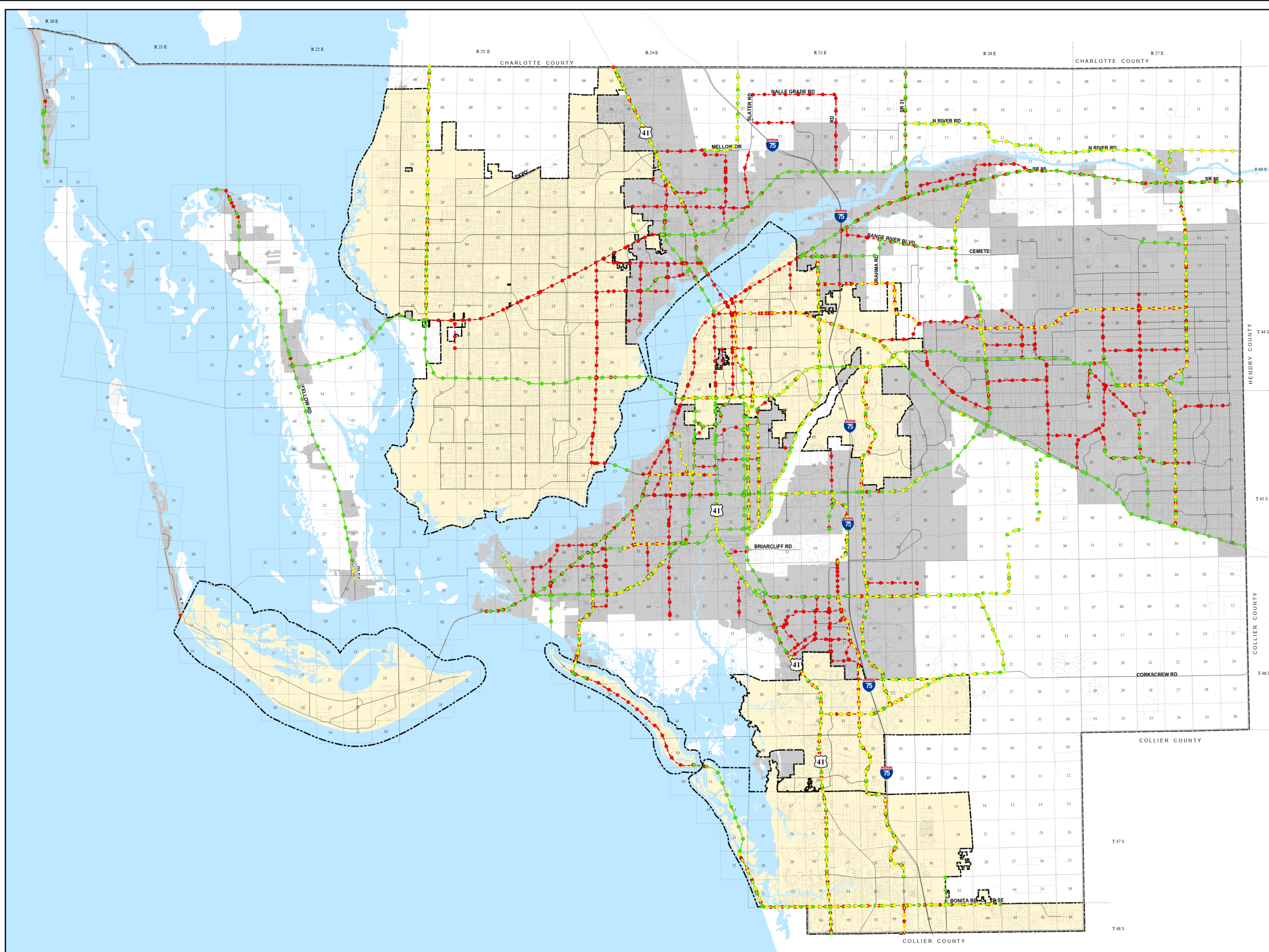
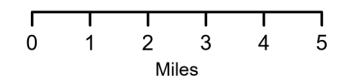
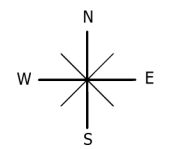


# LEE COUNTY WALKWAYS & BIKEWAYS



- Sidewalk
- Shared Use Path
- On-Road Bikeway
- Future Urban/Suburban Areas\*
- City Limits

Ord. No. 17-13



Map Generated: November 2021  
 City limits current to date of map generation  
 Note: This map depicts both existing and proposed walkways and bikeways maintained by Lee County and the Florida Department of Transportation.

\* Pedestrian facilities are planned on all streets in Future Urban/Suburban areas.