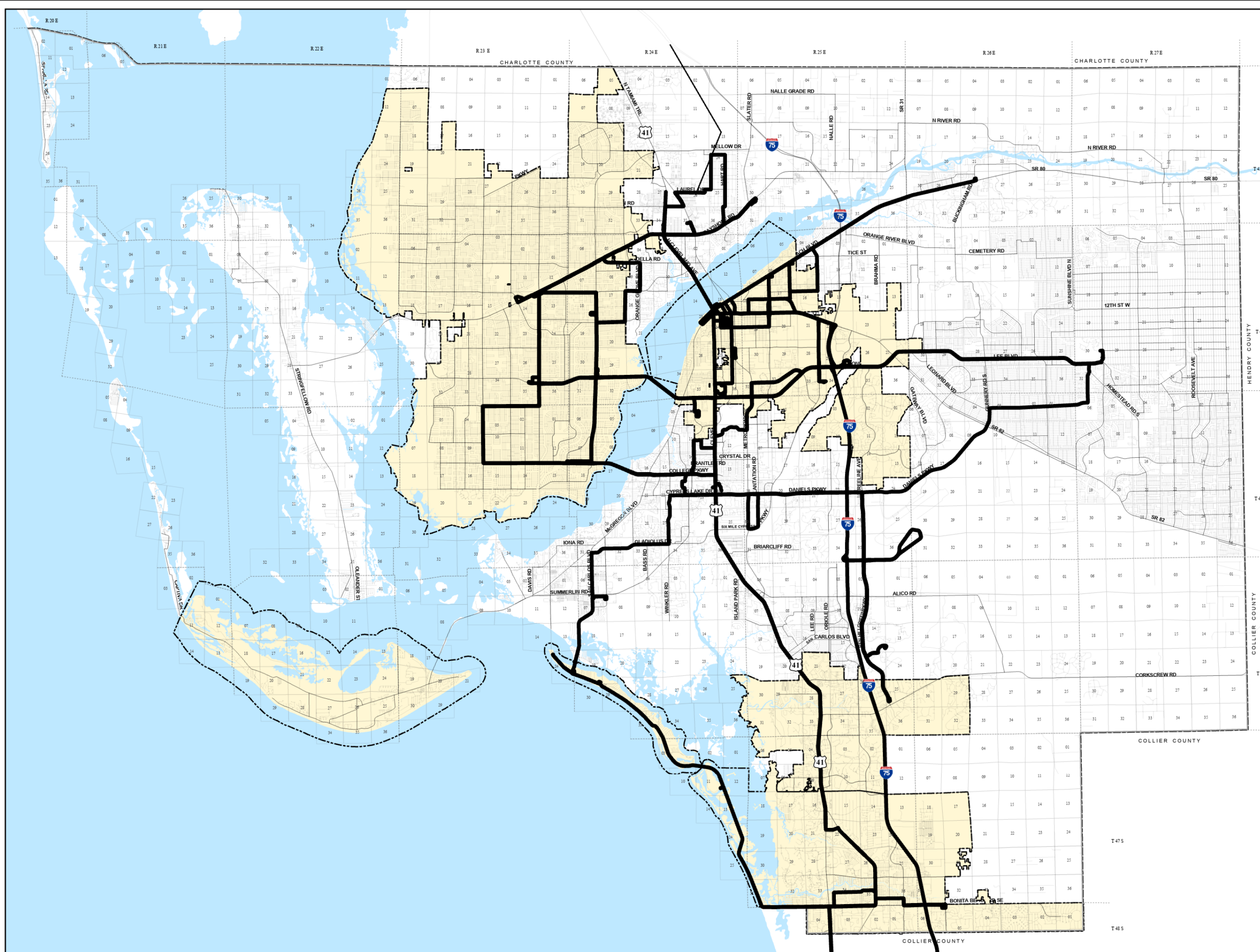


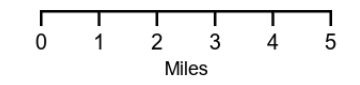
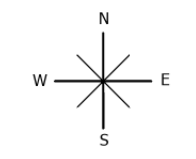


# 2045 FINANCIALLY FEASIBLE TRANSIT NETWORK



-  Transit Routes
-  City Limits

Ord. No. 98-09, 02-02, 10-09, 21-09



Map Generated: November 2021  
City limits current to date of map generation

**Lee Plan Map 3-C**