















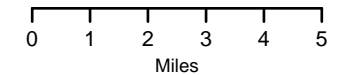
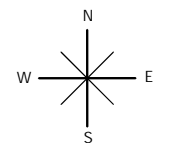
# COST FEASIBLE ROADWAY PROJECTS

## Cost Feasible Lanes

-  10 Lane Freeway
-  2 Lane One-Way
-  2 Lane Roadway
-  3 Lane One-Way
-  3 Lane Roadway
-  4 Lane Limited Access
-  4 Lane Roadway
-  6 Lane Divided
-  2 Lane Roadway
-  8 Lane Divided

-  Cost Feasible Projects
-  Bridge Reconstruction
-  Intersection/Interchange
-  City Limits

Ord. No. 07-11, 14-09, 21-09, 22-21



The projects on this map represent only the general routes; specific alignments will be determined through corridor and design studies.

Map Generated: January 2023  
City limits current to date of map generation

## Lee Plan Map 3-A

