

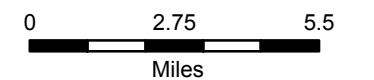
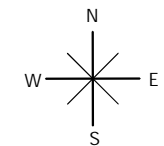


# WATER DEPENDENT OVERLAY

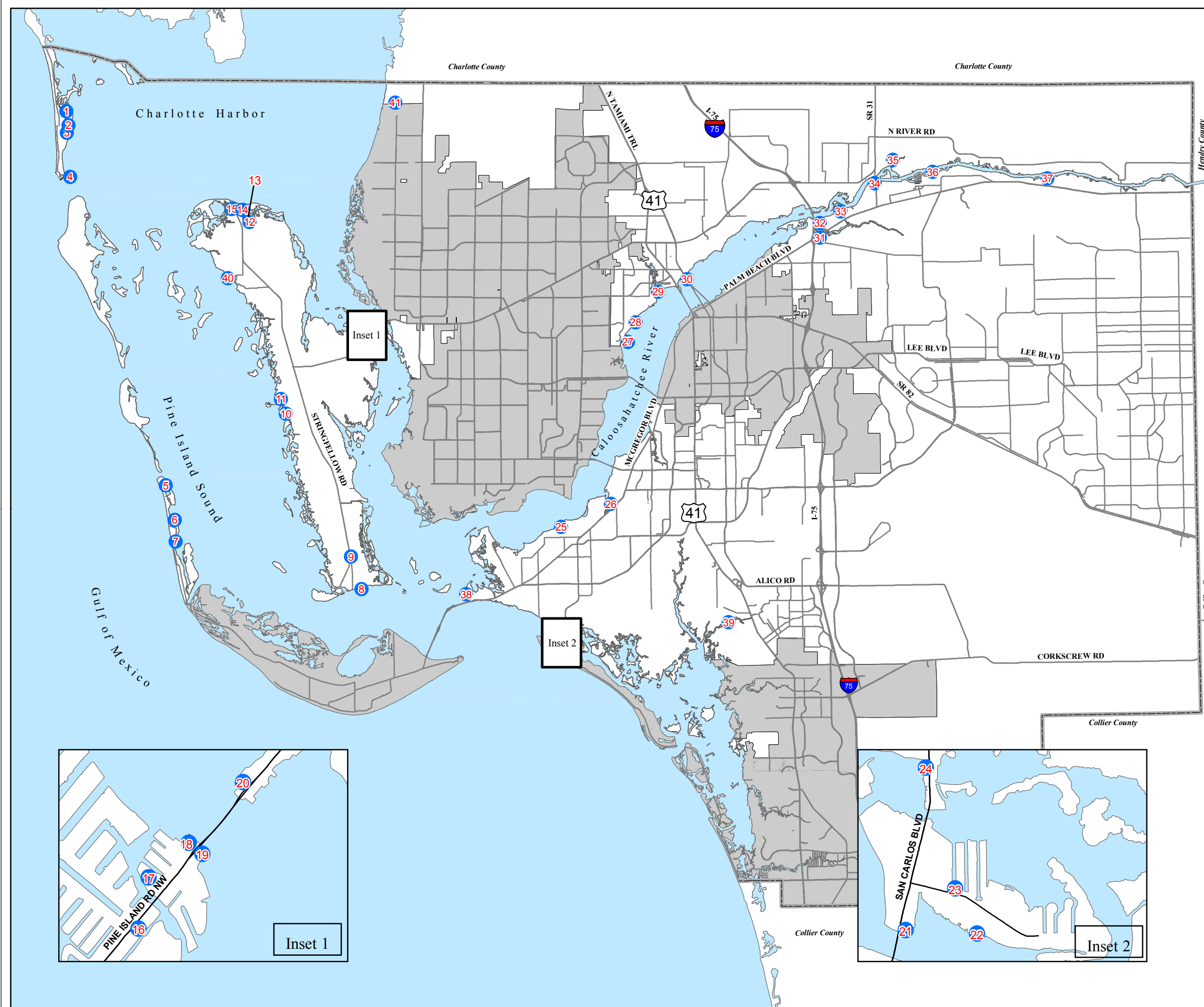
-  Water Dependent Overlay
-  City Limits

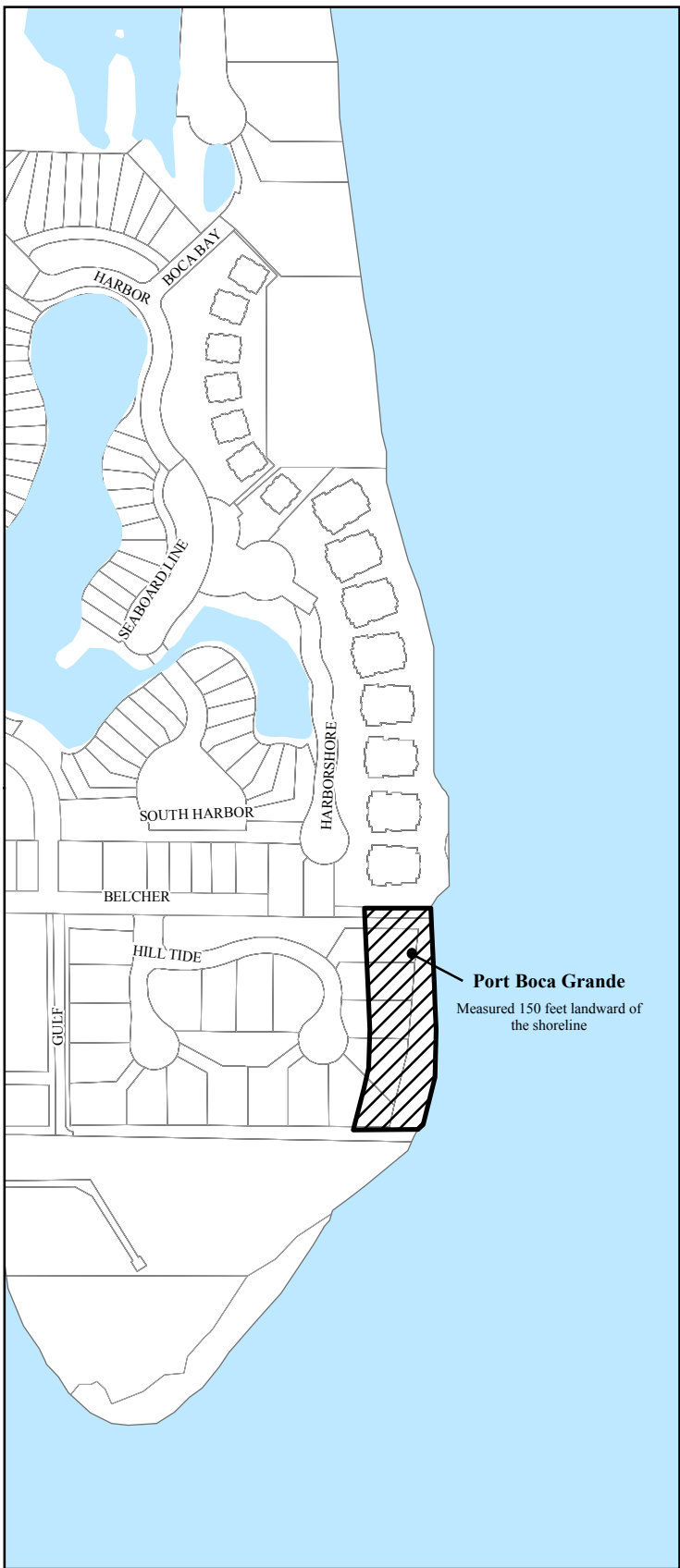
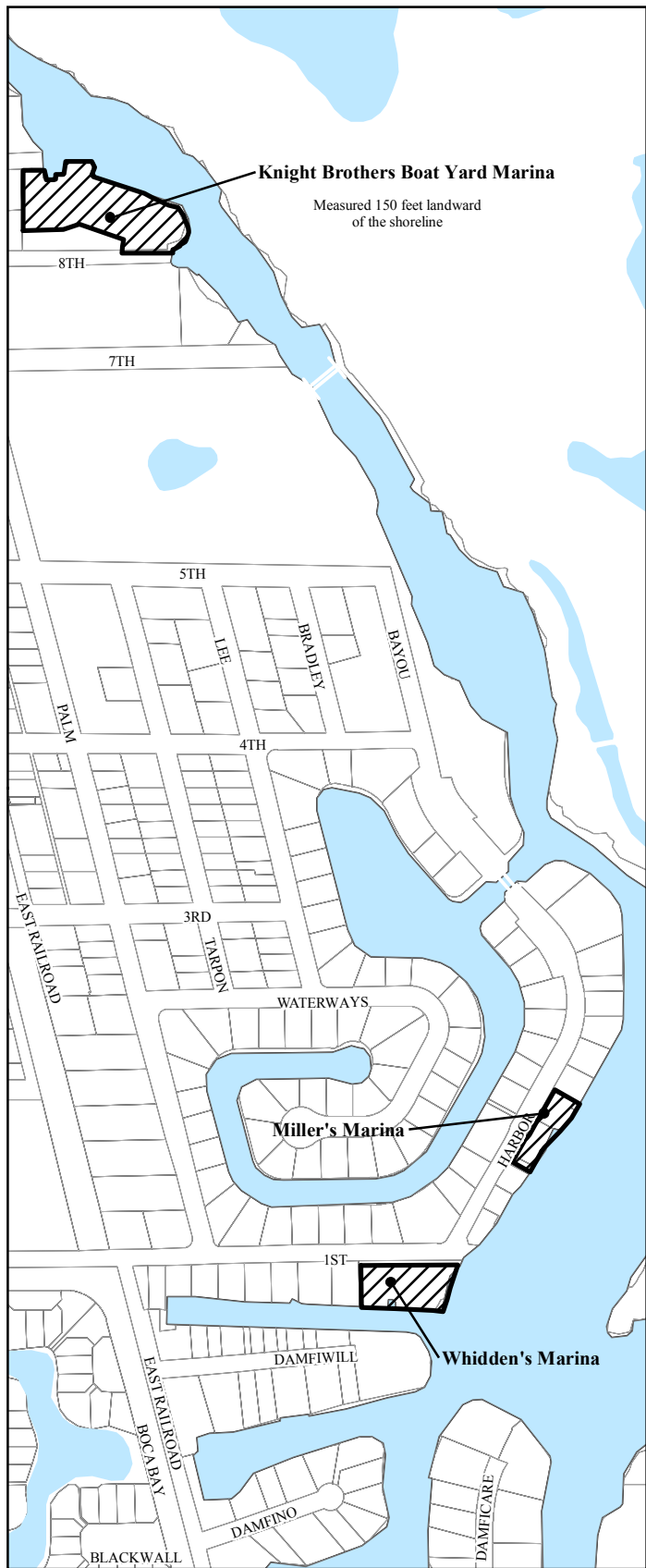
| Index | Name                             | Page Number |
|-------|----------------------------------|-------------|
| 1     | Knight Brothers Boat Yard Marina | 2           |
| 2     | Miller's Marina                  | 2           |
| 3     | Whidden's Marina                 | 2           |
| 4     | Port Boca Grande                 | 2           |
| 5     | South Seas Plantation            | 3           |
| 6     | Bayside Villas Marina            | 3           |
| 7     | Timmy's Nook                     | 3           |
| 8     | Bob Comb's Fish Co.              | 4           |
| 9     | Bob & Annie's Boatyard           | 4           |
| 10    | Johnnie's Fishiers               | 4           |
| 11    | Lee County Fisherman's Co-op     | 4           |
| 12    | Harbor Hideaway                  | 5           |
| 13    | Jug Creek                        | 5           |
| 14    | St. James Fish Co.               | 5           |
| 15    | Four Winds Marina                | 5           |
| 16    | Lee County Fisherman's Co-op     | 5           |
| 17    | Quality Seafood Inc.             | 5           |
| 18    | Dobby's Place                    | 5           |
| 19    | Snook Inn                        | 5           |
| 20    | San Carlos Marina                | 5           |
| 21    | Matanzas Pass Bridge             | 6           |
| 22    | South of Main Street             | 6           |
| 23    | North of Main Street             | 6           |
| 24    | Getaway Marina                   | 6           |
| 25    | Hideaway Yacht Club              | 6           |
| 26    | Deep Lagoon Marina               | 6           |
| 27    | Harbor Village Marina            | 7           |
| 28    | Island Club Marina               | 7           |
| 29    | Coon Key Marina                  | 7           |
| 30    | Scottie's North Bay Marina       | 7           |
| 31    | Coastal Marine Mart              | 8           |
| 32    | Hansen Marine Ways               | 8           |
| 33    | FPL Port Facilities              | 8           |
| 34    | Marina 31                        | 8           |
| 35    | Owl Creek Boat Works             | 8           |
| 36    | One-O-Seven Marina               | 9           |
| 37    | Rialto Harbor Docks              | 9           |
| 38    | Pier 50 @ Punta Rassa Marina     | 10          |
| 39    | Mullock Creek Marina             | 10          |
| 40    | Pineland Marina                  | 11          |
| 41    | Burnt Store Marina               | 11          |

Ord. No. 89-02, 91-19, 92-35, 00-22, 02-03, 08-05





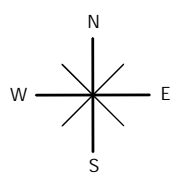
Map Generated: November 2021  
 City Limits current to date of map generation;  
 Names verified at the time of inclusion.





**Legend**

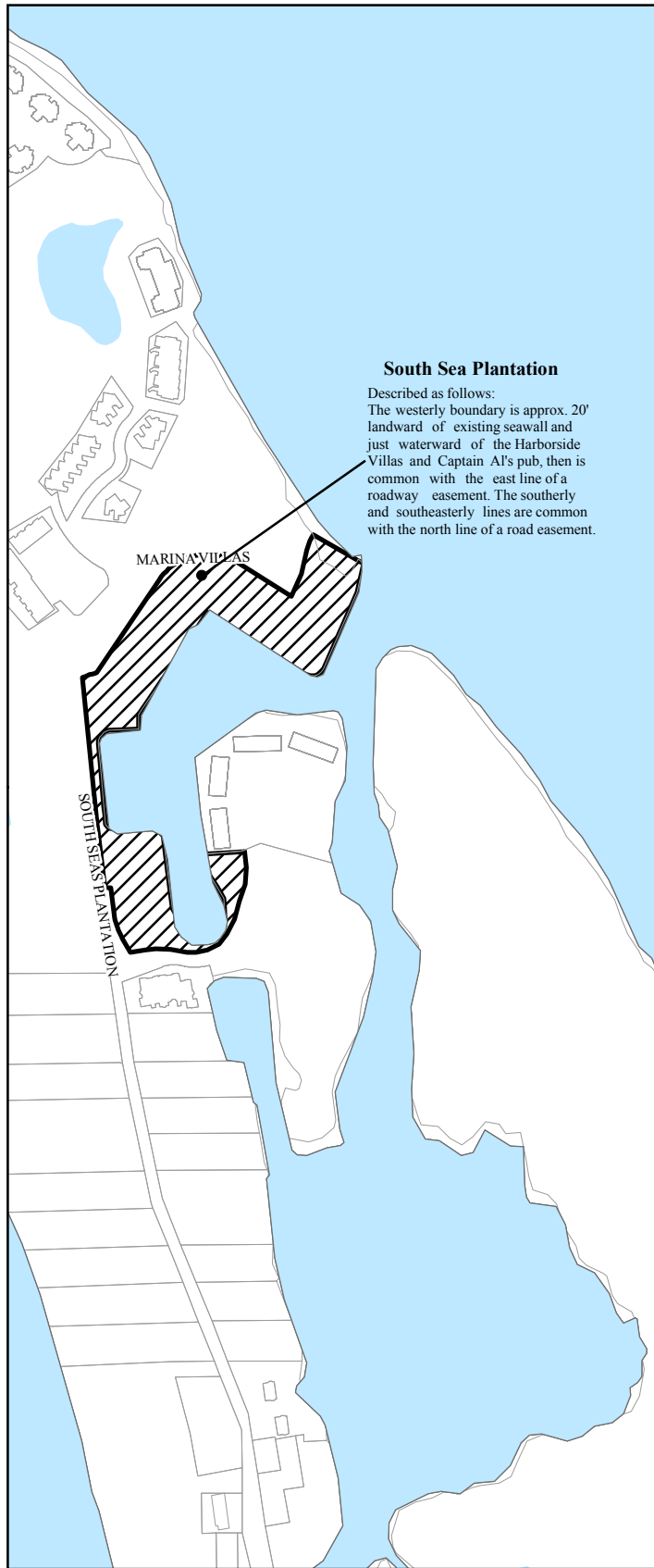
-  Water Dependent Overlay
-  Parcels



**WATER DEPENDENT OVERLAY**

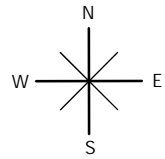
Map Generated: November 2021

Ord. No. 89-02, 02-03



**Legend**

- Water Dependent Overlay
- Parcels



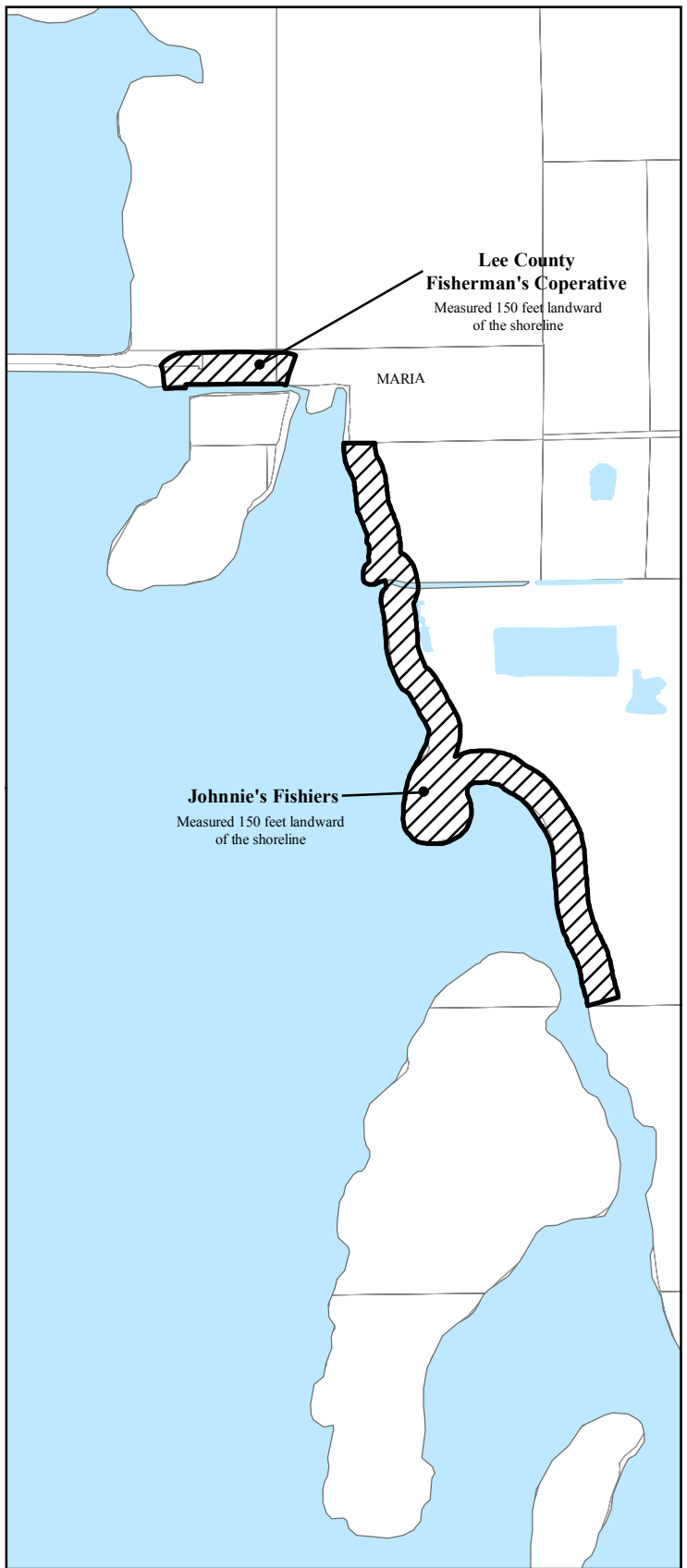
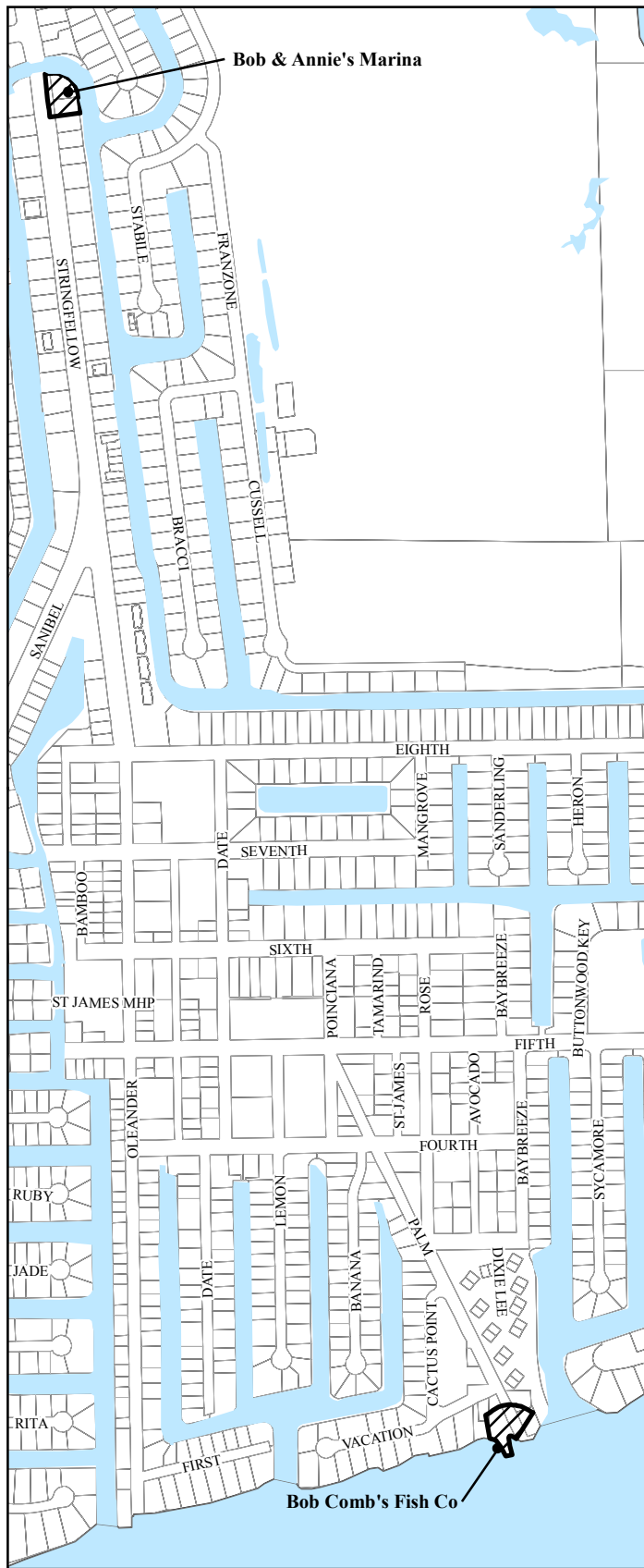
**WATER DEPENDENT OVERLAY**

Map Generated: November 2021



Ord. No. 89-02

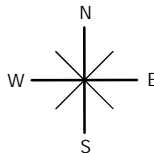
**Lee Plan Map 1- H**

Page 3 of 11



**Legend**

-  Water Dependent Overlay
-  Parcels

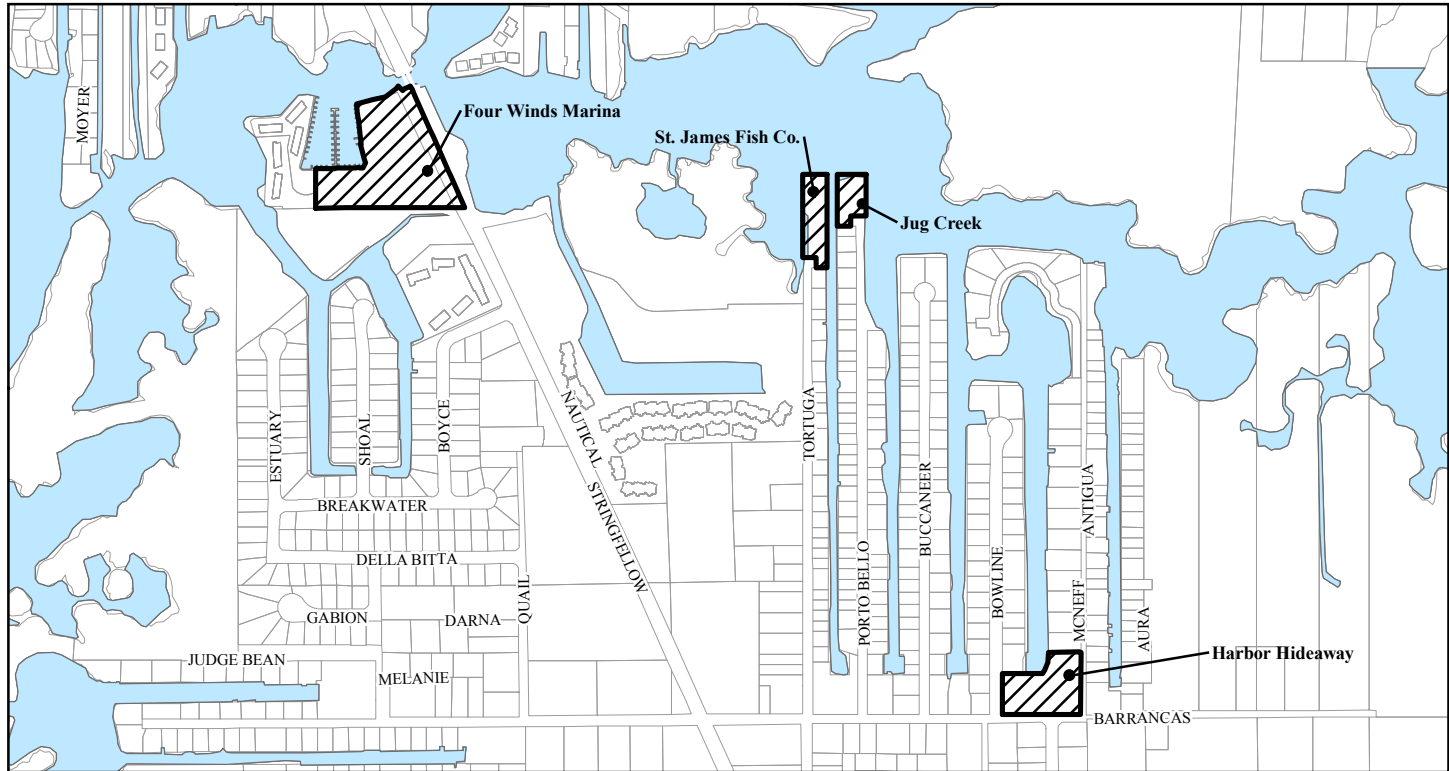
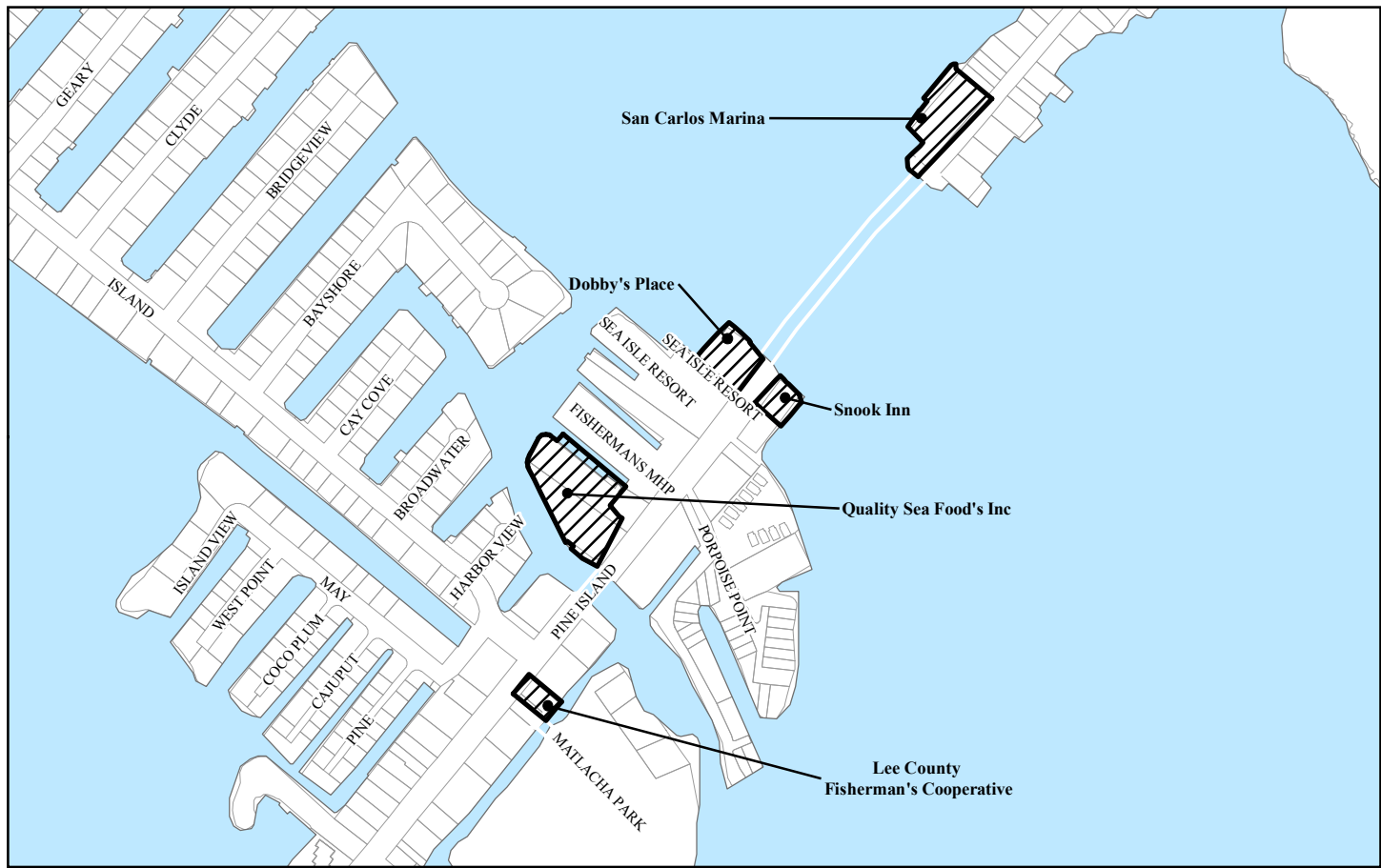


**WATER DEPENDENT OVERLAY**

Map Generated: November 2021

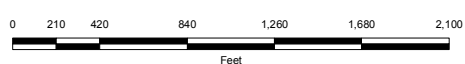
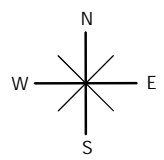
Ord. No. 89-02, 08-05

**Lee Plan Map 1- H**



**Legend**

- Water Dependent Overlay
- Parcels



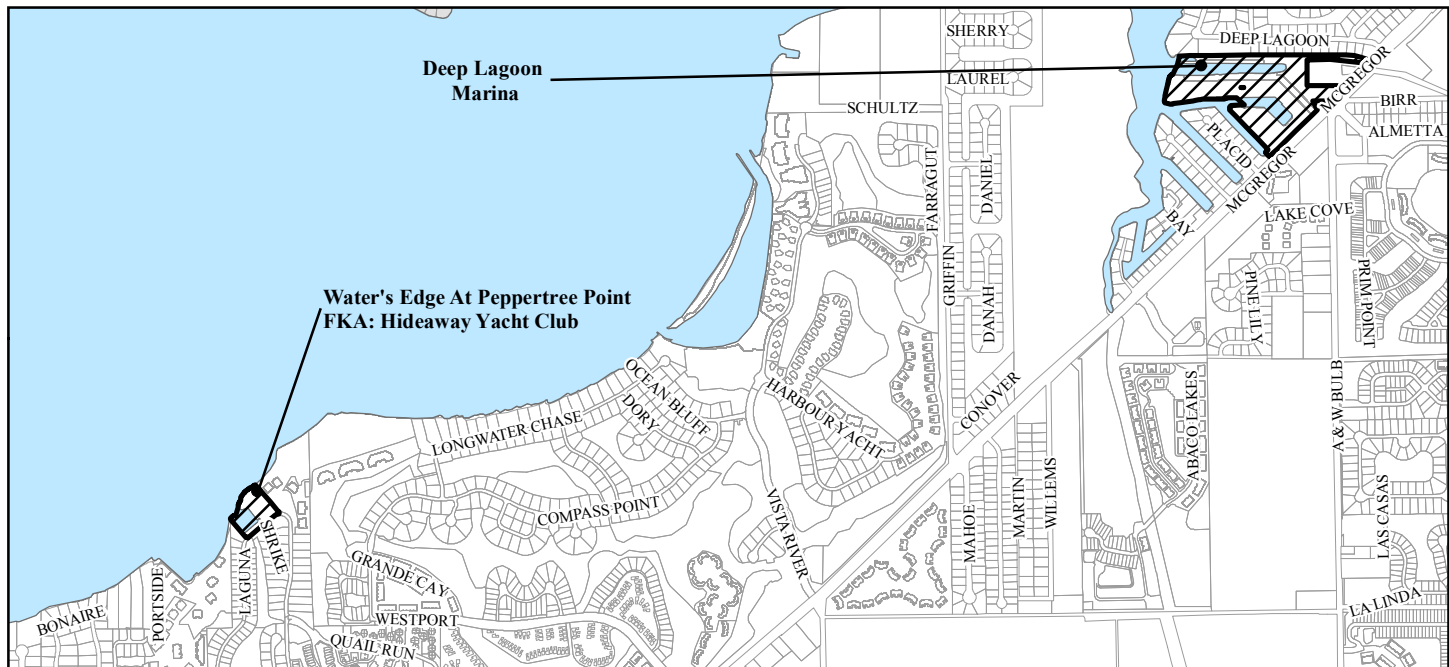
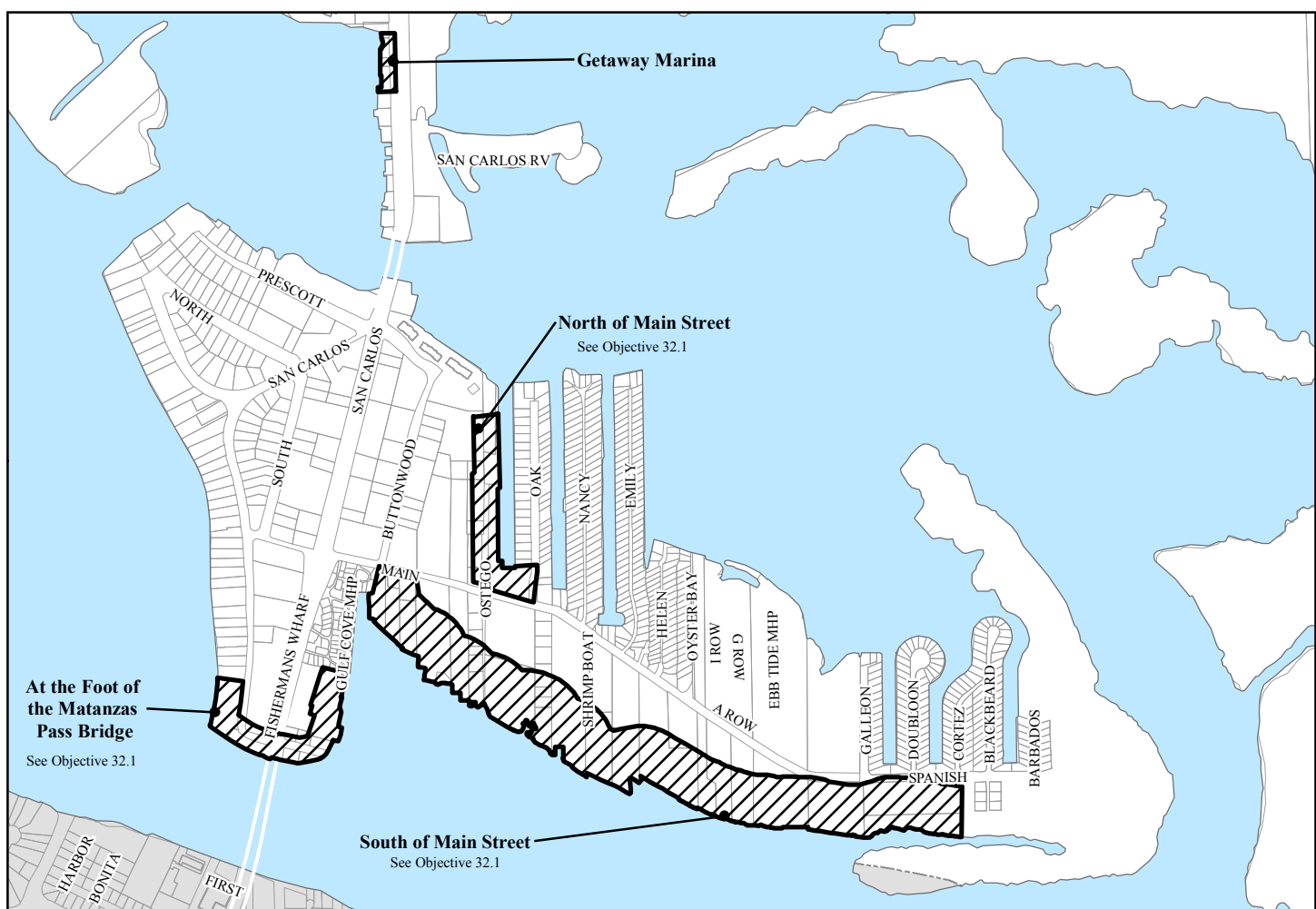
**WATER DEPENDENT OVERLAY**

Map Generated: November 2021




Ord. No. 89-02, 03-04

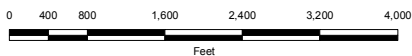
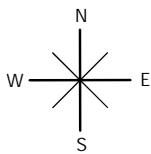
**Lee Plan Map 1- H**





**Legend**

-  Water Dependent Overlay
-  Parcels
-  City Limits

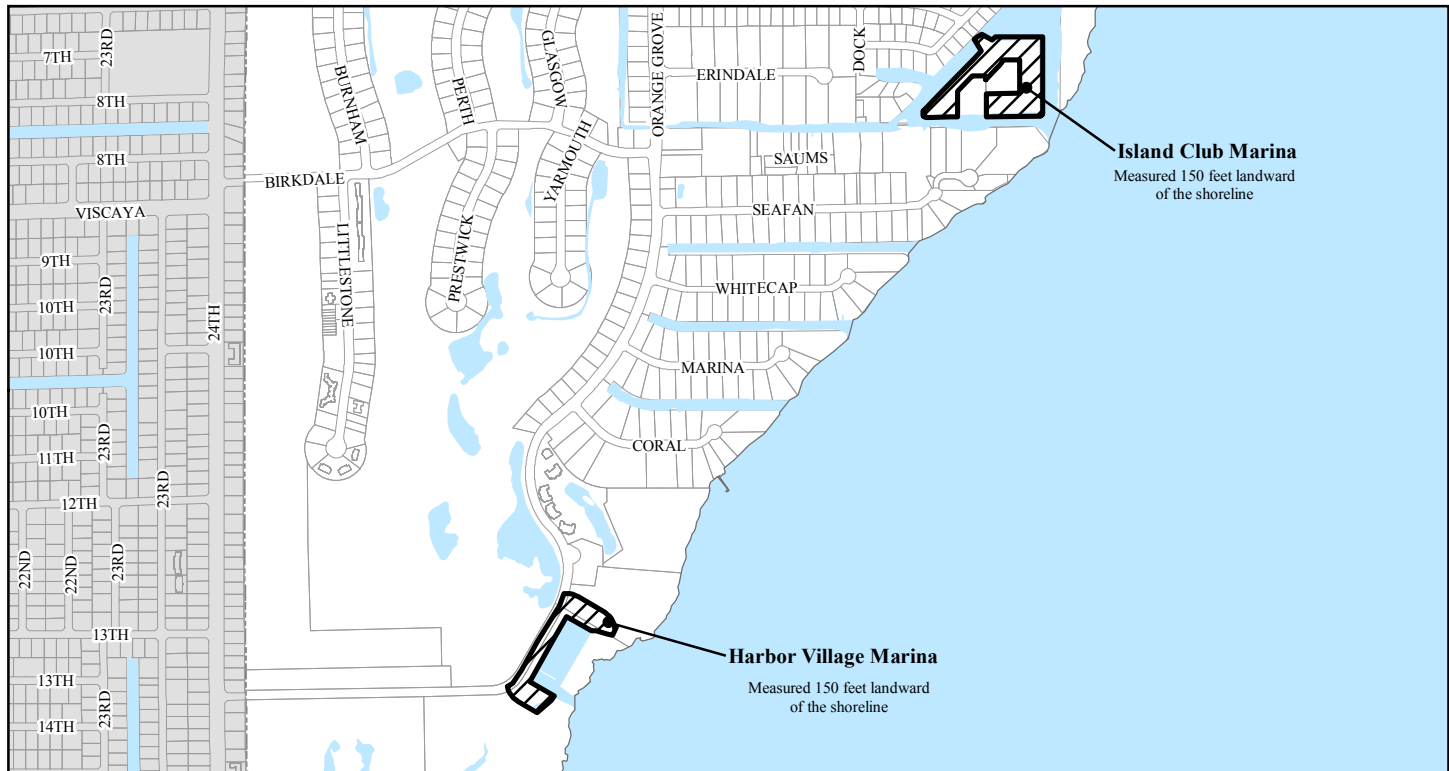
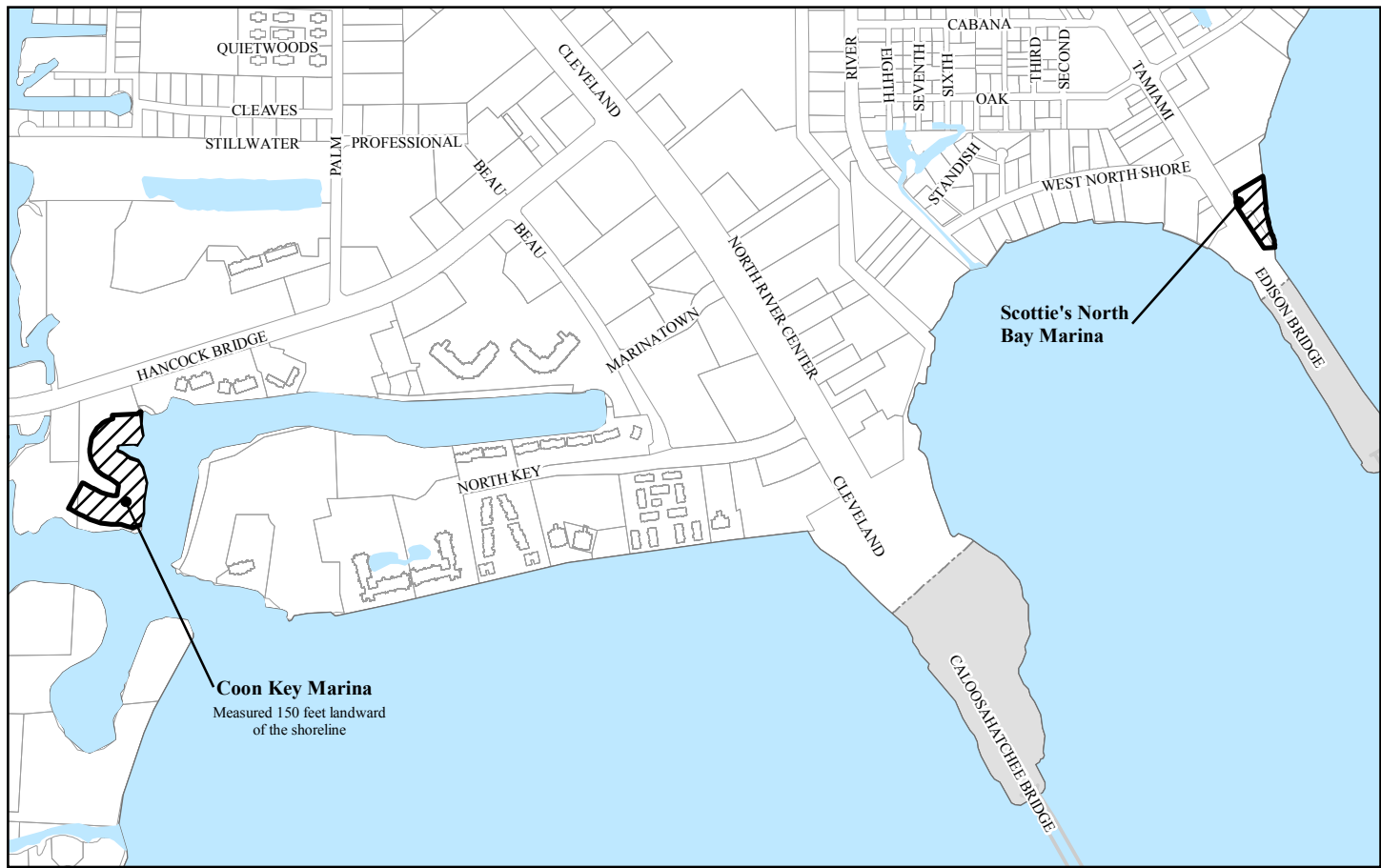


**WATER-DEPENDENT OVERLAY**




Map Generated: November 2021  
City Limits current to date of map generation

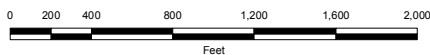
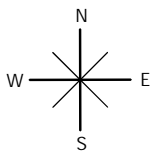
Ord. No. 89-02, 03-04

**Lee Plan Map 1- H**



**Legend**

-  Water Dependent Overlay
-  Parcels
-  City Limits



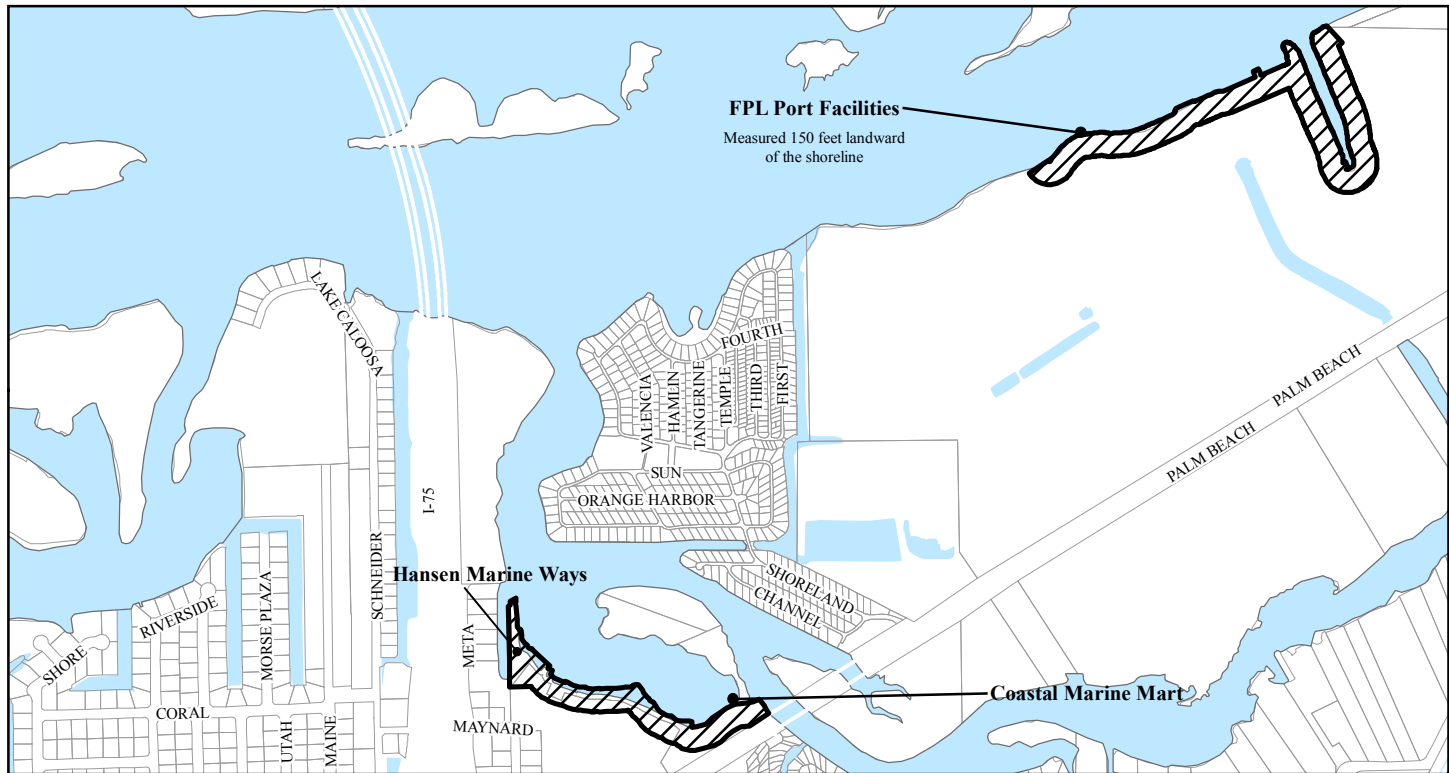
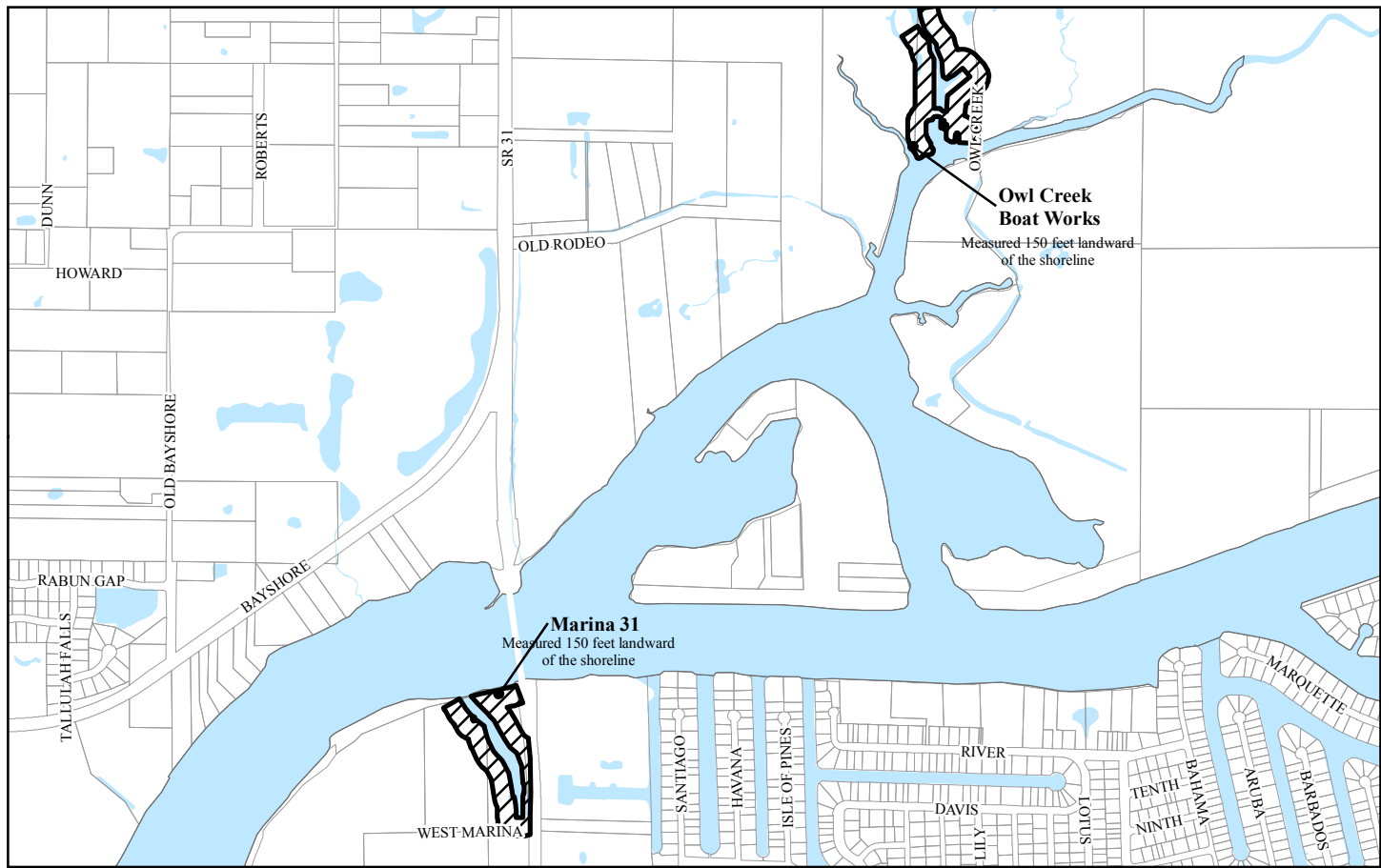
**WATER DEPENDENT OVERLAY**

Map Generated: November 2021  
City Limits current to date of map generation



Ord. No. 89-02

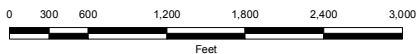
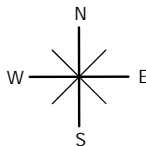
**Lee Plan Map 1- H**

Page 7 of 11



**Legend**

-  Water Dependent Overlay
-  Parcels



**WATER DEPENDENT OVERLAY**

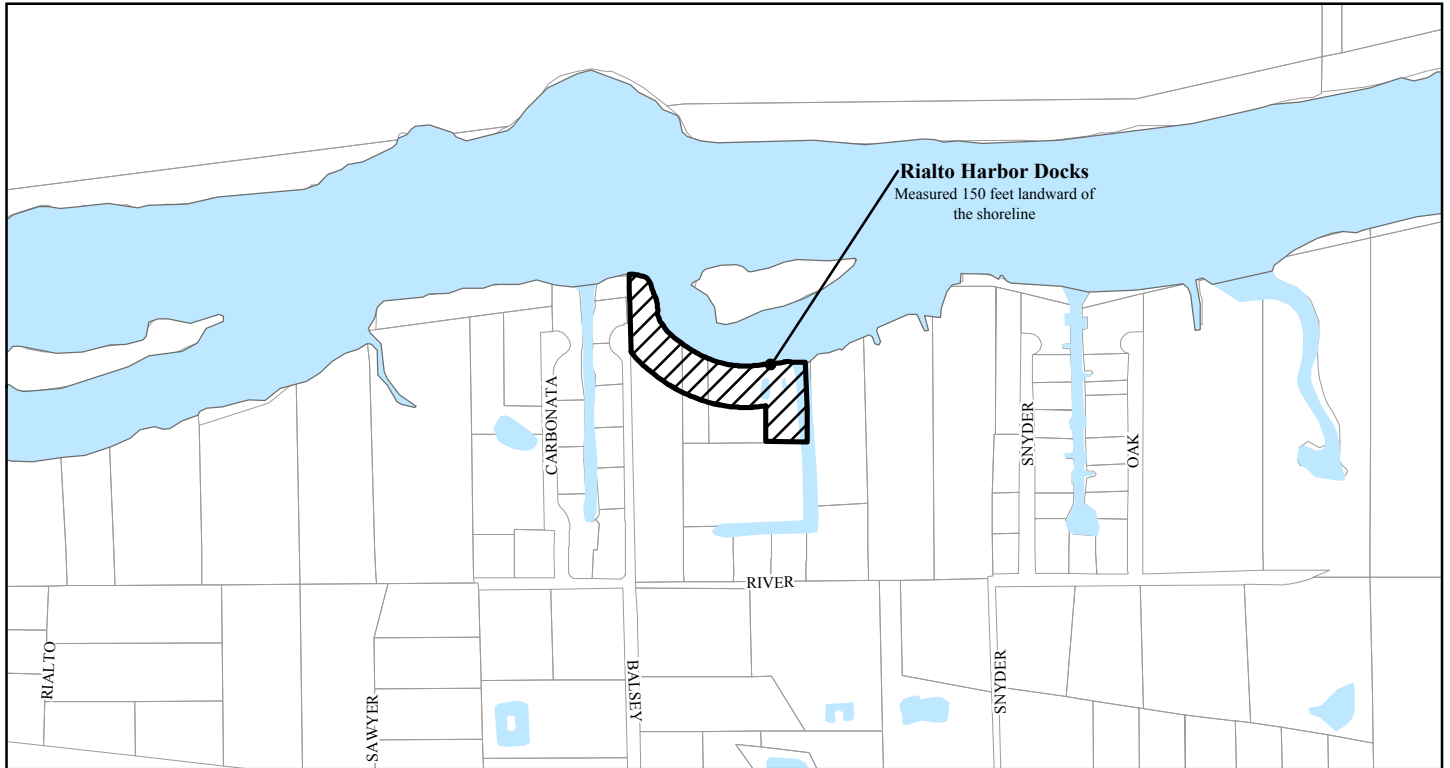
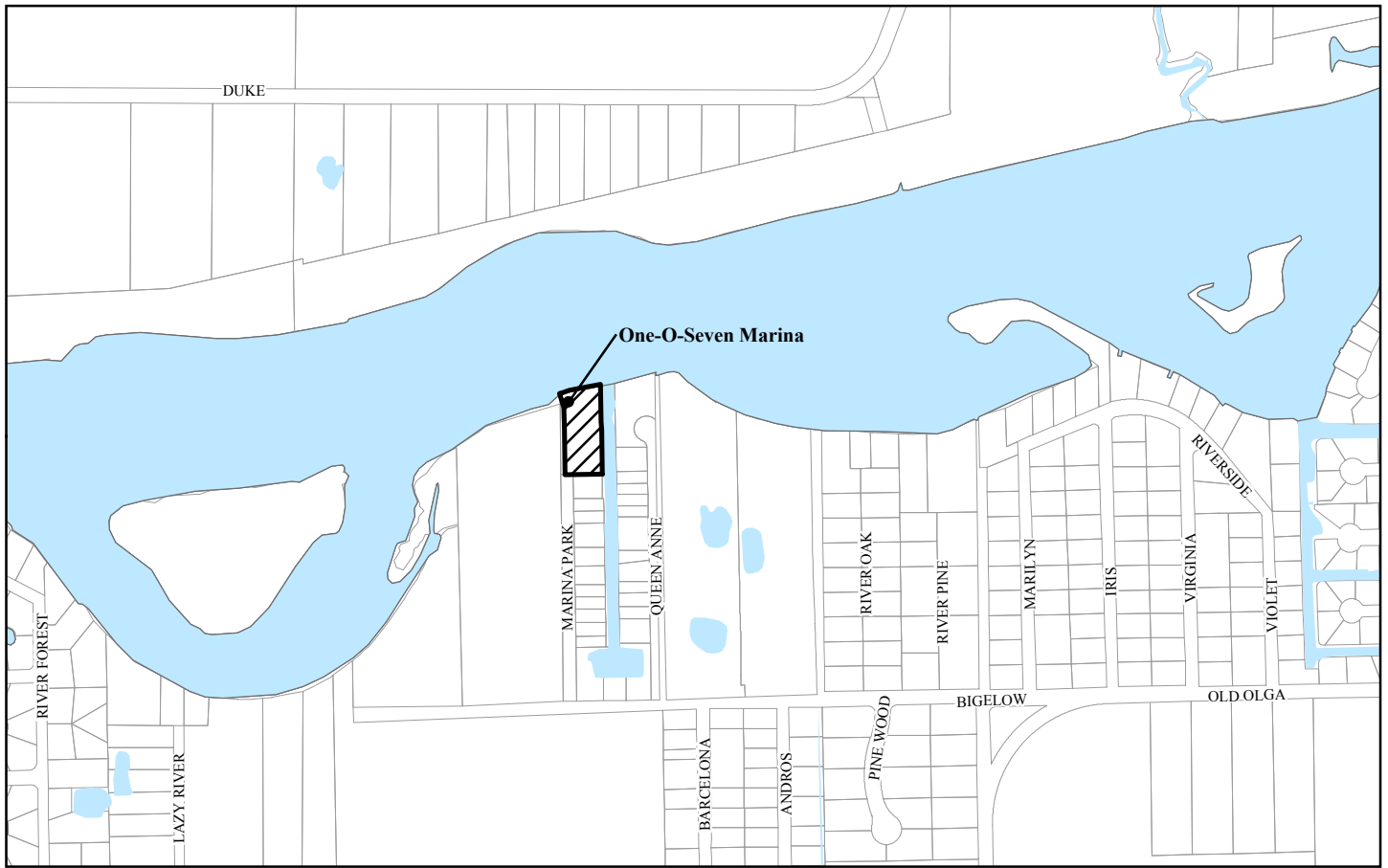
Map Generated: November 2021

Ord. No. 89-02, 91-19



**Lee Plan Map 1- H**

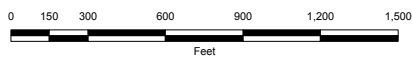
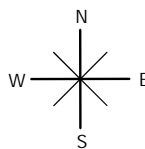
Page 8 of 11





**Legend**

-  Water Dependent Overlay
-  Parcels



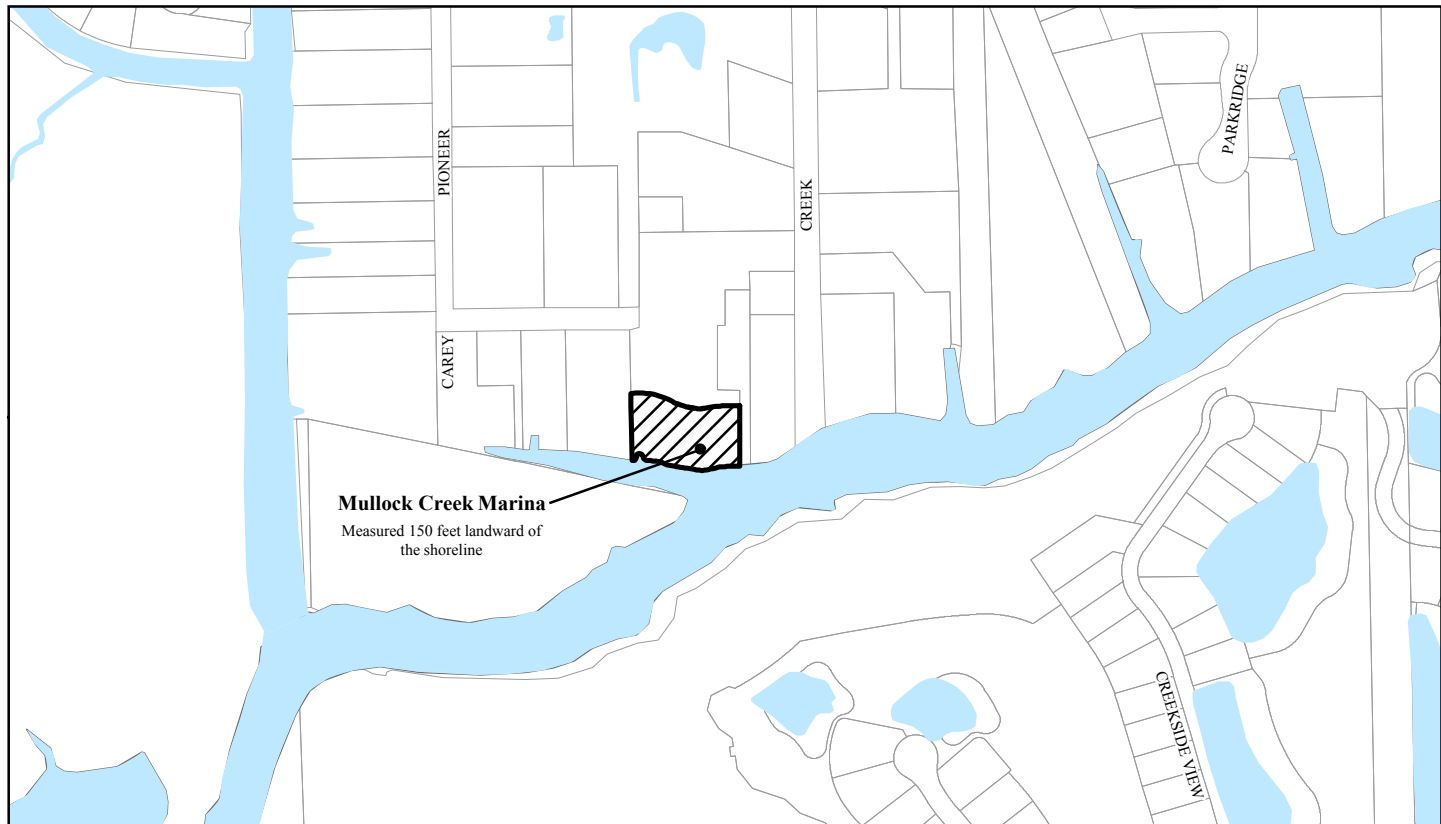
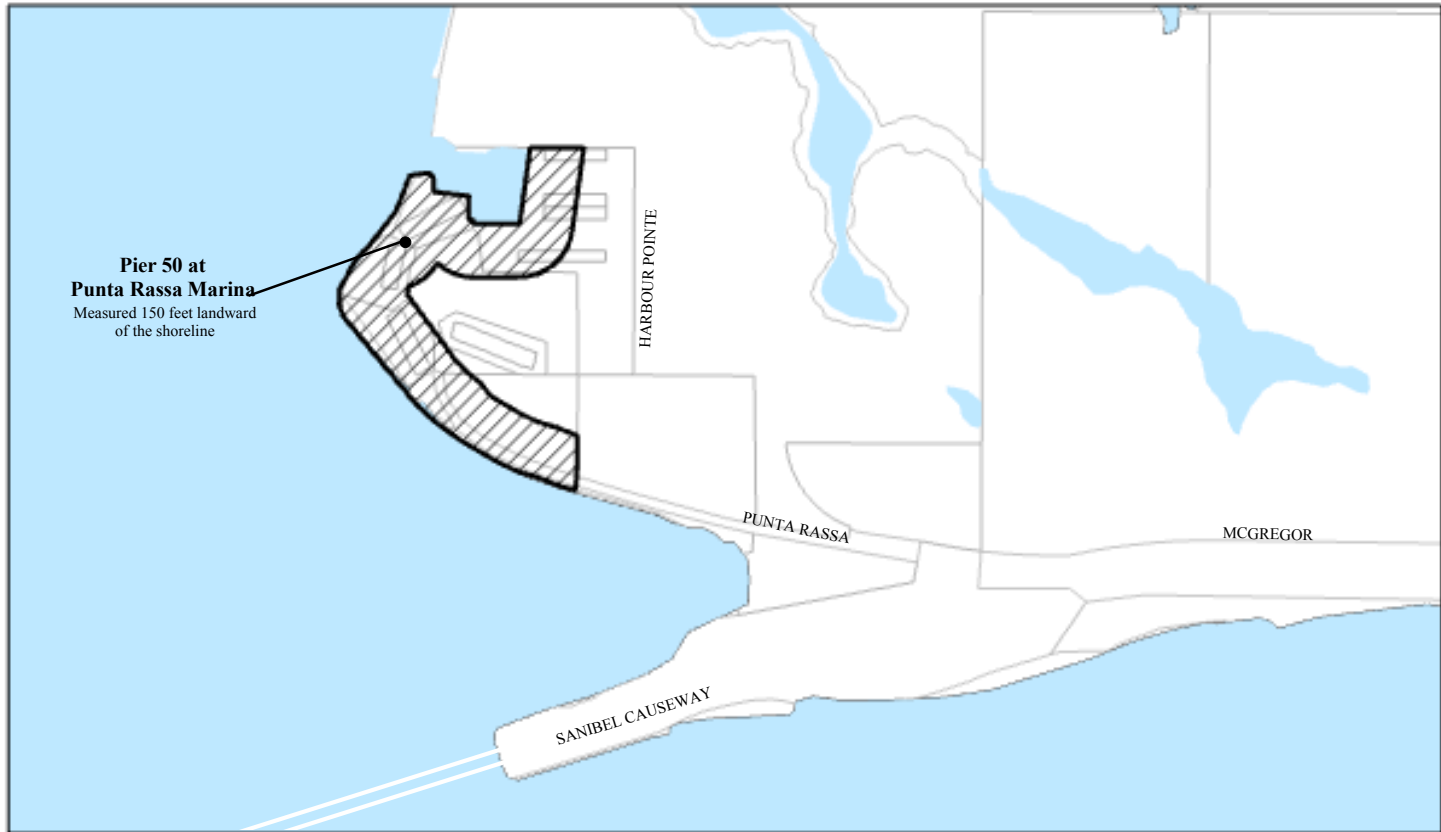
**WATER-DEPENDENT OVERLAY**

Map Generated: November 2021



Ord. No. 89-02

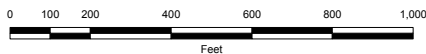
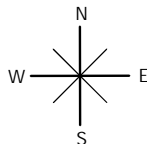
**Lee Plan Map 1- H**

Page 9 of 11



**Legend**

-  Water Dependent Overlay
-  Parcels



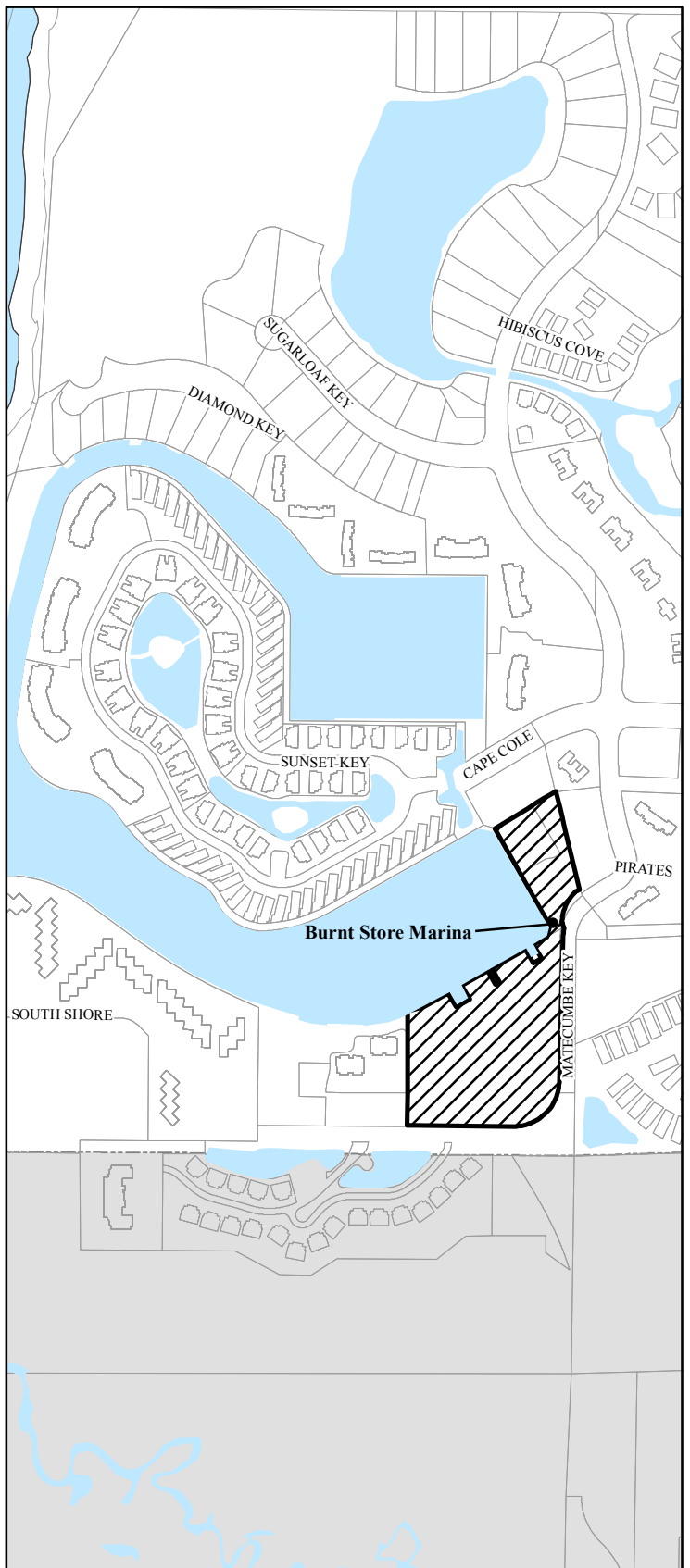
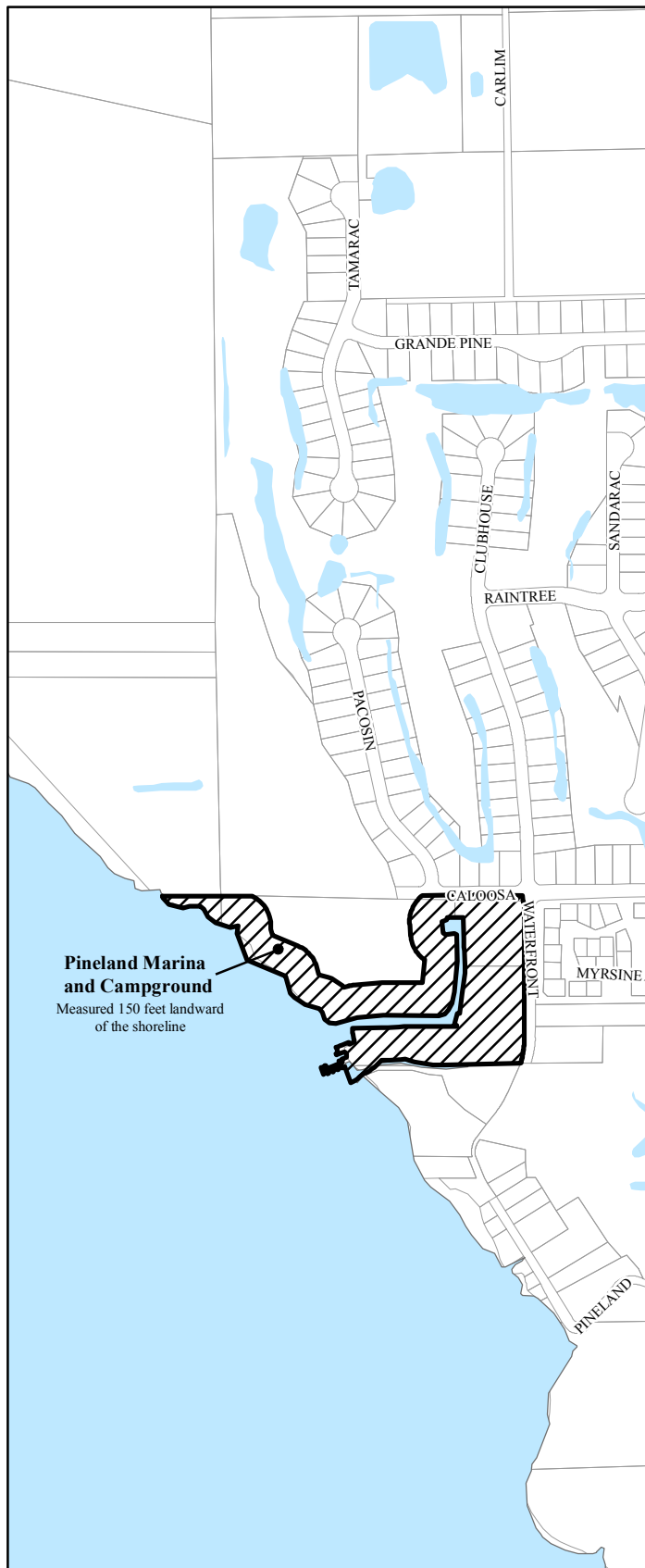
**WATER DEPENDENT OVERLAY**

Map Generated: November 2021




Ord. No. 89-02

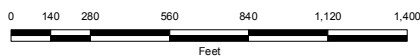
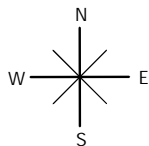
**Lee Plan Map 1- H**

Page 10 of 11



**Legend**

-  Water Dependent Overlay
-  Parcels
-  City Limits



**WATER DEPENDENT OVERLAY**

Map Generated: November 2021  
City Limits current to date of map generation

Ord. No. 89-02, 93-25