

**Lee County Board Of County Commissioners
Agenda Item Summary**

Blue Sheet No. 20020689

1. REQUESTED MOTION:

ACTION REQUESTED: Request Board adopt and certify by Resolution the Special Assessment Rolls for eighteen MSBUs for collection by the Lee County Tax Collector for Fiscal Year 2002-03, pursuant to the Uniform Method of Collection for Non-Ad Valorem Special Assessments under Section 197.3632, Florida Statutes.

WHY ACTION IS NECESSARY: Florida Statutes requires Board Certification of Special Assessments to be collected by the Tax Collector.

WHAT ACTION ACCOMPLISHES: Complies with Florida Statute for Uniform Method of Collection for Non-Ad Valorem Special Assessments.

2. DEPARTMENTAL CATEGORY:
COMMISSION DISTRICT #: CW

5:00 #6

3. MEETING DATE:

08-13-2002

4. AGENDA:

5. REQUIREMENT/PURPOSE:
(Specify)

STATUTE 125.01
 ORDINANCE _____
 ADMIN. CODE _____
 OTHER _____

6. REQUESTOR OF INFORMATION:

A. COMMISSIONER County-wide
 B. DEPARTMENT Public Resources
 C. DIVISION MSTBU Services
 BY: Libby Walker

_____ CONSENT
 _____ ADMINISTRATIVE
 _____ APPEALS
 PUBLIC
 _____ WALK ON
 _____ TIME REQUIRED:

7. BACKGROUND:

On December 11, 2001, the Board approved Resolution 01-12-15 electing to use the Uniform Method of Collecting Non-Ad Valorem Special Assessments for collection of assessments of eight capital project MSBUs. These projects have all had Board approved Resolutions for Final Assessments at the time of the completion of the project. The eight capital MSBUs are: So. Pebble/Broken Arrow Road MSBU, Whiskey Creek Canal MSBU, Diplomat Parkway MSBU, Pinecrest/River View Road MSBU, University Overalay MSBU (Capital), Coralee Waterline MSBU, Rainbow Farms MSBU and Iona Shores MSBU.

In addition, on July 9, 2002 the Board approved resolutions to assess ten Operating and Maintenance MSBUs setting the rate for FY 2002-03. These ten O&M MSBUs were previously approved by the Board for collection by use of the Uniform Method of Collecting Non-Ad Valorem Special Assessments beginning with FY 99-00.

Pursuant to the Uniform Method of Collection for Non-Ad Valorem Special Assessments, Section 197.3632, Florida Statutes, the Board must adopt and certify these Special Assessments to the Tax Collector for collection.

8. MANAGEMENT RECOMMENDATIONS:

9. RECOMMENDED APPROVAL:

A Department Director	B Purchasing or Contracts	C Human Resources	D Other	E County Attorney	F Budget Services				G County Manager
					OA	OM	Risk	GC	
<i>[Signature]</i> 7/23/02	N/A	N/A		<i>[Signature]</i> 7/16/02	<i>[Signature]</i> 7/17/02	<i>[Signature]</i> 7/22/02	<i>[Signature]</i> 7/23	<i>[Signature]</i> 7/23	<i>[Signature]</i> 7-23-02

10. COMMISSION ACTION:

_____ APPROVED
 _____ DENIED
 _____ DEFERRED
 _____ OTHER

Rec. by CoAtty
 Date: 7/15/02
 Time: 4:20 pm
 Forwarded To:

RECEIVED BY
 COUNTY ADMIN.
 7/19/02
 9:05 am
 COUNTY
 7/23 5:00

Page 2

Background

The ten MSBUs are: Cherry Blueberry Improvement Unit, Country Estates Streetlighting Unit, Country Lakes Streetlighting Unit, Golden Lake Heights Streetlighting Unit, Palm Terrace Streetlighting Unit, Pine Lake Streetlighting Unit, Schoolview Homes Streetlighting Unit, Sheltering Pines Improvement Unit, University Overlay Streetlighting 'O & M' Unit, Western Acres Improvement Unit.

EXHIBITS

- A – Resolutions to Certify Annual Special Assessment Rolls
- B – Certificate to Non-Ad Valorem Tax Roll
- C – Notice of Intent
- D – Assessment Rolls

LEE COUNTY RESOLUTION NO. _____

CERTIFICATION OF CHERRY BLUEBERRY IMPROVEMENT UNIT; COUNTRY ESTATES, UNIT 3, STREETLIGHTING UNIT; COUNTRY LAKES STREETLIGHTING; GOLDEN LAKE HEIGHTS STREETLIGHTING UNIT; PALM TERRACE STREETLIGHTING UNIT; PINE LAKE STREETLIGHTING UNIT; SCHOOLVIEW HOMES STREETLIGHTING UNIT; SHELTERING PINE MOBILE HOME VILLAGE SPECIAL IMPROVEMENT UNIT; UNIVERSITY OVERLAY STREETLIGHTING 'O & M' UNIT; WESTERN ACRES IMPROVEMENT UNIT; UNIVERSITY OVERLAY MSBU; MSBU (CAPITAL); PINECREST/RIVERVIEW ROAD MSBU; DIPLOMAT PARKWAY MSBU; SO PEBBLE/BROKEN ARROW MSBU; WHISKEY CREEK CANAL MSBU; RAINBOW FARMS MSBU; IONA SHORES MSBU ASSESSMENT ROLLS FOR 2002-2003, FOR COLLECTION BY THE LEE COUNTY TAX COLLECTOR PURSUANT TO THE UNIFORM METHOD OF COLLECTION FOR NON-AD VALOREM SPECIAL ASSESSMENTS UNDER SECTION 197.3632, FLORIDA STATUTES.

WHEREAS, the Board of County Commissioners of Lee County is the governing body in and for Lee County, Florida, a political subdivision of the state of Florida; and,

WHEREAS, pursuant to the provisions of Section 197.3632, Florida Statutes, the Board of County Commissioners of Lee County is required to certify the annual special assessment rolls attached hereto as Exhibit "A" to the Lee County Tax Collector for collection of the annual assessments; and,

WHEREAS, it is the desire of the Board of County Commissioners on this date to adopt and certify certain annual special assessment rolls attached hereto as Exhibit "A" to the Lee County Tax

Collector for collection of the annual assessments for the period from October 1, 2002, through and including September 30, 2003, such special assessments to be collected by the Lee County Tax Collector pursuant to the Uniform Method for Collection of Non-Ad Valorem Special Assessments under Section 197.3632, Florida Statutes.

NOW, THEREFORE, BE IT RESOLVED BY THE BOARD OF COUNTY COMMISSIONERS OF LEE COUNTY, FLORIDA THAT:

SECTION ONE

The annual special assessment rolls, attached hereto as Exhibit "A", as developed by the Lee County Property Appraiser pursuant to Lee County Resolution Nos. 02-07-33, 02-07-34, 02-07-35, 02-07-36, 02-07-37, 02-07-38, 02-07-39, 02-07-40, 02-07-41, 02-07-42. Resolution 98-07-04, Resolution 98-04-13, Resolution 98-03-25, Resolution 00-02-55, Resolution 00-06-36, Resolution 00-07-21, Resolution 00-11-14, and Resolution 02-03-21 are hereby officially adopted and certified to the Lee County Tax Collector for the collection of the annual special assessments pursuant to the Uniform Method of Collection for Non-Ad Valorem Special Assessments under Section 197.3632, Florida Statutes.

SECTION TWO

The effective period for the collection of the special assessments pursuant to the certified assessment rolls shall be from October 1, 2002, through and including September 30, 2003.

SECTION THREE

This certification shall be accomplished by this Resolution and Florida Department of Revenue Form DR-408A (executed original attached hereto as Exhibit "B"), pursuant to Rule Chapter Section 12D-18.006, Florida Administrative Code (January, 1997).

SECTION FOUR

This resolution shall become effective immediately upon its adoption by the Board of County Commissioners.

The foregoing resolution was offered by Commissioner _____ who moved its adoption.

The motion was seconded by Commissioner ____ and, being put to a vote, the vote was as follows:

DOUGLAS ST. CERNY	_____
ROBERT JANES	_____
RAY JUDAH	_____
ANDREW COY	_____
JOHN E. ALBION	_____

DULY PASSED AND ADOPTED this _____ day of _____, 2002.

ATTEST:
CHARLIE GREEN
CLERK OF COURTS

BOARD OF COUNTY COMMISSIONERS
OF LEE COUNTY, FLORIDA

By: _____
Deputy Clerk

By: _____
Chairman

APPROVED AS TO FORM:

By: _____
Office of the County Attorney

CERTIFICATE
TO
NON-AD VALOREM ASSESSMENT ROLL

I, the undersigned, hereby certify that I am the Chairman of the Board, or authorized agent of Lee County located in Lee County, Florida; as such I have satisfied myself that all property included or includable on the Non-Ad Valorem Assessment Roll for the aforesaid County is properly assessed so far as I have been able to ascertain; and that all required extensions on the above-described roll to show the Non-Ad Valorem Assessments attributable to the property listed therein have been made pursuant to law.

I further certify that upon completion of this certificate and the attachment of same to the herein described Non-Ad Valorem Assessment Roll as a part thereof, that said Non-Ad Valorem Assessment Roll will be delivered to the Tax Collector of this county.

In witness whereof, I have subscribed this certificate and caused the same to be attached to and made a part of the above-described Non-Ad Valorem Assessment Roll this the _____ day of _____, 2002.

Chairman of the Board or Authorized Agent

of Lee County
Name of Local Government

Lee, County, Florida

LEE COUNTY
NOTICE OF INTENT TO ENACT COUNTY RESOLUTION

TO WHOM IT MAY CONCERN:

NOTICE IS HEREBY GIVEN that on Tuesday, the 13th day of August, 2002, at 5:00 o'clock, p.m., in the County Commissioners' Meeting Room, Old Lee County Courthouse, 2120 Main Street, Fort Myers, Florida, the Board of County Commissioners of Lee County, Florida, will consider the enactment of a County Resolution pursuant to Chapter 125, Florida Statutes. The title of the proposed County Resolution is as follows:

CERTIFICATION OF CHERRY BLUEBERRY IMPROVEMENT UNIT; COUNTRY ESTATES, UNIT 3, STREETLIGHTING UNIT; COUNTRY LAKES STREETLIGHTING; GOLDEN LAKE HEIGHTS STREETLIGHTING UNIT; PALM TERRACE STREETLIGHTING UNIT; PINE LAKE STREETLIGHTING UNIT; SCHOOLVIEW HOMES STREETLIGHTING UNIT; SHELTERING PINE MOBILE HOME VILLAGE SPECIAL IMPROVEMENT UNIT; UNIVERSITY OVERLAY STREETLIGHTING 'O & M' UNIT; WESTERN ACRES IMPROVEMENT UNIT; UNIVERSITY OVERLAY MSBU; PINECREST/RIVERVIEW ROAD MSBU; CORALEE AVENUE WATERLINE MSBU; DIPLOMAT PARKWAY MSBU; SO PEBBLE/BROKEN ARROW MSBU; WHISKEY CREEK CANAL MSBU; RAINBOW FARMS MSBU; IONA SHORES MSBU ASSESSMENT ROLLS FOR 2002-2003 COLLECTION BY THE LEE COUNTY TAX COLLECTOR PURSUANT TO THE UNIFORM METHOD OF COLLECTION FOR NON-AD VALOREM SPECIAL ASSESSMENTS UNDER SECTION 197.3632, FLORIDA STATUTES.

1. Copies of this Notice and the proposed Resolution are on file in the Minutes Office of the Clerk of Courts of Lee County. The public may inspect or copy the Resolution during regular business hours at the Office of

Public Resources or the Minutes Office both located in the Courthouse Administration Building, 2115 Second Street, Fort Myers, Florida.

2. Interested parties may appear at the meeting in person or through counsel, and be heard with respect to the adoption of the proposed Resolution.

3. Anyone wishing to appeal the decision(s) made by the Board with respect to any matter considered at this meeting, will need a record of the proceedings for such appeal, and may need a verbatim record, to include all testimony and evidence upon which the appeal is to be based.

4. The Resolution shall take effect immediately upon its adoption by the Board of County Commissioners at the public hearing.

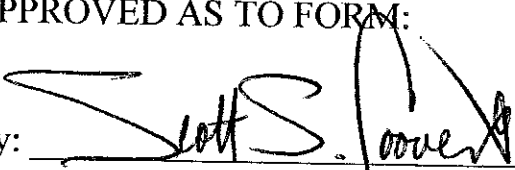
PLEASE GOVERN YOURSELF ACCORDINGLY.

The text of this Notice is pursuant to and in conformance with Section 125.66, Florida Statutes (1999).

BOARD OF COUNTY COMMISSIONERS
OF LEE COUNTY, FLORIDA


By: _____
Charlie Green, Ex-Officio Clerk to the
Board of County Commissioners
of Lee County, Florida

APPROVED AS TO FORM:

By:  _____
Office of the County Attorney

Ad Size: 2 x 5

Publishing Dates: 7/16/02 & 7/30/02



Lee County Property Appraiser

Kenneth M. Wilkinson, C.F.A.

Data Services Department









Phone: (239) 339-6185 • Fax: (239) 339-6107 • eMail: DataServices@LeePA.org

\$ 54.41 per Unit

SPECIAL DISTRICT VALUE REPORT

05/18/2002 AUTHORITY 132 • CHERRY BLUEBERRY SPECIAL IMPROVEMENT • TAX YEAR 2002 Page 1 of 15

STRAP	OWNER NAME & ADDRESS	DOR CODE & LEGAL DESCRIPTION	PARCEL	UNIT TYPE:	UNITS:	RATE:	TAX:	AUTHORITY
10020257	LUTZ CAROL 3686 CHERRY LN ST JAMES CITY FL 33956	02 MOBILE HOME CHERRY ESTATES BLK B UNREC BLK.B OR 497 PG 5 LOT 1	UT 1.00 68.00 100.00	UT	1.00	1.00	1.00	
EXEMPTION								
HEX1								
WIDI								
10020258	MOHAR CHARLES N TR 1/2 INT + 24851 CHEROKEE CT HUDSON IL 61748	02 MOBILE HOME CHERRY ESTATES BLK.B UNREC BLK.B OR 497 PG 5 LOT 2	UT 1.00 0.00 0.00	UT	1.00	1.00	1.00	
10020259	WEISER MICHAEL E 3712 CHERRY LN ST JAMES CITY FL 33956	02 MOBILE HOME CHERRY ESTATES BLK.B UNREC BLK.B OR 497 PG 5 LOT 3	UT 1.00 51.00 110.00	UT	1.00	1.00	1.00	
10020260	VEACH HOMER L + GLORIA W CO TR 3722 CHERRY LN ST JAMES CITY FL 33956	02 MOBILE HOME CHERRY ESTATES BLK.B UNREC BLK.B OR 497 PG 5 LOT 4	UT 1.00 50.00 110.00	UT	1.00	1.00	1.00	
10020261	WEISNIGHT MILTON + VENESSA 3732 CHERRY LN ST JAMES CITY FL 33956	02 MOBILE HOME CHERRY ESTATES BLK.B UNREC BLK.B OR 497 PG 5 LOT 5	UT 1.00 51.00 110.00	UT	1.00	1.00	1.00	
10020262	BARRETT NANCY 3742 CHERRY LN ST JAMES CITY FL 33956	02 MOBILE HOME CHERRY ESTATES BLK.B UNREC BLK.B OR 497 PG 5 LOT 6	UT 1.00 51.00 110.00	UT	1.00	1.00	1.00	








STRAP	OWNER NAME & ADDRESS	DOR CODE & LEGAL DESCRIPTION	PARCEL	AUTHORITY
10020263  02-46-22-18-0000B-0070	POLEWACH JAMES L 2700 S RUTH RD APPLGATE MI 48401	02 MOBILE HOME CHERRY ESTATES BLK B UNREC BLK B OR 497 PG 4 LOT 7	UT 1.00 51.00 110.00	UNITS: 1.00 RATE: 1.00 TAX: 1.00
10020264  02-46-22-18-0000B-0080 EXEMPTION HEX1	MINDERIER ROBERT 3762 CHERRY LN P O BOX 656 ST JAMES CITY FL 33956	02 MOBILE HOME CHERRY ESTATES BLK.B UNREC BLK.B OR 497 PG 4 LOT 8	UT 1.00 51.00 110.00	UNITS: 1.00 RATE: 1.00 TAX: 1.00
10020265  02-46-22-18-0000B-0090	PECHNIK BENJAMIN J + CATHERINE 3772 CHERRY LN ST JAMES CITY FL 33956	02 MOBILE HOME CHERRY ESTATES BLK.B UNREC BLK.B OR 497 PG 4 LOT 9	UT 1.00 51.00 110.00	UNITS: 1.00 RATE: 1.00 TAX: 1.00
10020266  02-46-22-18-0000B-0100	BOWLBY DENNIS MILTON + 8878 WYZ AV SCHOOLCRAFT MI 49087	02 MOBILE HOME CHERRY ESTATES BLK.B UNREC BLK.B OR 497 PG 4 LOT 10	UT 1.00 51.00 110.00	UNITS: 1.00 RATE: 1.00 TAX: 1.00
10020267  02-46-22-18-0000B-0110	KERTON MARK + 3519 S LAPEER RD METAMORA MI 48455	02 MOBILE HOME CHERRY ESTATES BLK.B UNREC BLK.B OR 497 PG 4 LOT 11	UT 1.00 51.00 109.00	UNITS: 1.00 RATE: 1.00 TAX: 1.00
10020268  02-46-22-18-0000B-0120	BRYAN FRED JR + MARCIA J 10612 LAKE DR EVART MI 49631	02 MOBILE HOME CHERRY ESTATES BLK.B UNREC BLK.B OR 497 PG 4 LOT 12	UT 1.00 51.00 108.00	UNITS: 1.00 RATE: 1.00 TAX: 1.00
10020269  02-46-22-18-0000B-0130	CHAPMAN RICHARD F + SHARON A 7855 CLIFFORD ST FAIR HAVEN MI 48023	02 MOBILE HOME CHERRY ESTATES BLK.B UNREC BLK.B OR 497 PG 4 LOT 13	UT 1.00 51.00 107.00	UNITS: 1.00 RATE: 1.00 TAX: 1.00
10020270  02-46-22-18-0000B-0140 EXEMPTION HEX1 WID1	KELLER ESTHER D 3822 CHERRY LN ST JAMES CITY FL 33956	02 MOBILE HOME CHERRY ESTATES BLK.B UNREC BLK.B OR 497 PG 4 LOT 14	UT 1.00 51.00 107.00	UNITS: 1.00 RATE: 1.00 TAX: 1.00








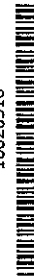
STRAP	OWNER NAME & ADDRESS	DOR CODE & LEGAL DESCRIPTION	PARCEL	AUTHORITY
10020271	CROSBY CHRISTINE W TR 2442 YORK RD ST JAMES CITY FL 33956	02 MOBILE HOME CHERRY ESTATES BLK.B UNREC BLK.B OR 497 PG 4 LOT 15	UT 1.00 51.00 107.00	1.00 1.00 1.00
02-46-22-18-0000B.0150				
EXEMPTION				
HEX1				
10020272	ANDERSON ELDON W + 5256 OXFORD ST SHOREVIEW MN 55126	02 MOBILE HOME CHERRY ESTATES BLK.B UNREC BLK.B OR 497 PG 5 LOT 16	UT 1.00 51.00 107.00	1.00 1.00 1.00
02-46-22-18-0000B.0160				
EXEMPTION				
HEX1				
10020273	EFFERT ROBERT C + CAROL J 3852 CHERRY LN ST JAMES CITY FL 33956	02 MOBILE HOME CHERRY ESTATES BLK.B UNREC BLK.B OR 497 PG 5 LOT 17	UT 1.00 51.00 107.00	1.00 1.00 1.00
02-46-22-18-0000B.0170				
EXEMPTION				
HEX1				
10020274	STARKEY JEANNE 91 WEST ST COLUMBIA CT 06237	02 MOBILE HOME CHERRY ESTATES BLK.B UNREC BLK.B OR 497 PG 5 LOT 18	UT 1.00 51.00 107.00	1.00 1.00 1.00
02-46-22-18-0000B.0180				
EXEMPTION				
HEX1				
10020275	NECULAE ILIE + SUSAN HC 79 BOX 640 OXFORD AR 72565	02 MOBILE HOME CHERRY ESTATES BLK.B UNREC BLK B OR 497 PG 5 LOT 19	UT 1.00 51.00 108.00	1.00 1.00 1.00
02-46-22-18-0000B.0190				
EXEMPTION				
HEX1				
10020276	OSBORNE KENDALL S + MARY E 34 FREEBORN ST MIDDLETOWN RI 02842	02 MOBILE HOME CHERRY ESTATES BLK B UNREC BLK B OR 497 PG 5 LOT 20	UT 1.00 51.00 110.00	1.00 1.00 1.00
02-46-22-18-0000B.0200				
EXEMPTION				
HEX1				
10020277	CARNDUFF DAVID D SR + MARY L 3892 CHERRY LN ST JAMES CITY FL 33956	02 MOBILE HOME CHERRY ESTATES BLK.B UNREC BLK.B OR 497 PG 4 LOT 21	UT 1.00 50.00 110.00	1.00 1.00 1.00
02-46-22-18-0000B.0210				
EXEMPTION				
HEX1				
10020278	LEHMAN TIMOTHY 3902 CHERRY LN ST JAMES CITY FL 33956	02 MOBILE HOME CHERRY ESTATES BLK B UNREC BLK B OR 497 PG 4 LOT 22	UT 1.00 50.00 110.00	1.00 1.00 1.00
02-46-22-18-0000B.0220				

STRAP	OWNER NAME & ADDRESS	DOR CODE & LEGAL DESCRIPTION	PARCEL	AUTHORITY
10020279 02-46-22-18-0000B.0230 EXEMPTION HEX1	VINCENT JAMES H + LEAH M + 3500 CAMDEN AV PARKERSBURG WV 26101	02 MOBILE HOME CHERRY ESTATES BLK B UNREC BLK B OR 497 PG 4 LOT 23	UT 1.00 50.00 109.00	1.00 1.00 1.00
10020280 02-46-22-18-0000B.0240	MELLOR LESTER J + KAREN F 11896 BUCKLEY RD PLAINWELL MI 49080	02 MOBILE HOME CHERRY ESTATES BLK.B UNREC BLK.B OR 497 PG 4 LOT 24	UT 1.00 50.00 108.00	1.00 1.00 1.00
10020281 02-46-22-18-0000B.0250	MORRISON BOONE + IOLA 1498 SALEM LAKE RD HODGENVILLE KY 42748	02 MOBILE HOME CHERRY ESTATES BLK.B UNREC BLK.B OR 497 PG 4 LOT 25	UT 1.00 50.00 107.00	1.00 1.00 1.00
10020282 02-46-22-18-0000B.0260	EVERLING RAYMOND E + ANNETTE L 124 W BANTA RD INDIANAPOLIS IN 46217	02 MOBILE HOME CHERRY ESTATES BLK.B UNREC BLK.B OR 497 PG 4 LOT 26 + 27	UT 1.00 100.00 107.00	2.00 1.00 2.00
10020283 02-46-22-18-0000B.0280 EXEMPTION DIS2 HEX1	KRUGER D W + MARJORIE T L/E 3962 CHERRY LANE ST JAMES CITY FL 33956	02 MOBILE HOME CHERRY ESTATES BLK.B UNREC BLK B OR 497 PG 4 LOTS 28 + 29	LT 1.00 0.00 0.00	2.00 1.00 2.00
10020284 02-46-22-18-0000B.0300	SWARTZ KENNETH H + IVA MAE 491 BEECHWOOD DR NW STANTON MI 48888	02 MOBILE HOME CHERRY ESTATES BLK B UNREC BLK B OR 497 PG 4 LOT 30	UT 1.00 0.00 0.00	1.00 1.00 1.00
10020285 02-46-22-18-0000B.0310 EXEMPTION HEX1 WDR1	ROTT ROBERT M TR 3957 CHERRY LN ST JAMES CITY FL 33956	02 MOBILE HOME CHERRY ESTATES BLK.B UNREC BLK.B OR 497 PG 4 LOT 31	UT 1.00 0.00 0.00	1.00 1.00 1.00
10020286 02-46-22-18-0000B.0320	ARENDASH LUKE A + KATHERINE 332 SOUTH 16TH ST OTSEGO MI 49078	02 MOBILE HOME CHERRY ESTATES BLK.B UNREC BLK.B OR 497 PG 4 LOT 32	UT 1.00 51.00 117.00	1.00 1.00 1.00

STRAP	OWNER NAME & ADDRESS	DOR CODE & LEGAL DESCRIPTION	PARCEL	AUTHORITY
10020287 02-46-22-18-0000B.0330	PATE LARRE T + GINA M 3502 DELILAH DR CAPE CORAL FL 33993	02 MOBILE HOME CHERRY ESTATES BLK.B UNREC BLK.B OR 497 PG 4 LOT 33	UT 1.00 50.00 112.00	1.00 1.00 1.00
10020288 02-46-22-18-0000B.0340	CROPPER ELLIS R CO-TR 1/2 INT 3913 CHERRY LANE ST JAMES CITY FL 33956	02 MOBILE HOME CHERRY ESTATES BLK.B UNREC BLK.B OR 497 PG 4 LOT 34	UT 1.00 50.00 106.00	1.00 1.00 1.00
EXEMPTION HEX1				
10020289 02-46-22-18-0000B.0350	CHIMENE PAUL F + GEORGETTE L P O BOX 100031 CAPE CORAL FL 33910	02 MOBILE HOME CHERRY ESTATES BLK.B UNREC BLK B OR 497 PG 4 LOT 35	UT 1.00 50.00 106.00	1.00 1.00 1.00
10020290 02-46-22-18-0000B.0360	SALADIN JOHN E + KATHERINE I 3697 LAKOLA RD REED CITY MI 49677	02 MOBILE HOME CHERRY ESTATES BLK.B UNREC BLK.B OR 497 PG 4 LOT 36	UT 1.00 50.00 106.00	1.00 1.00 1.00
10020291 02-46-22-18-0000B.0370	FORD GERARD W 17 BLUFF POINT RD SAG HARBOR NY 11963	02 MOBILE HOME CHERRY ESTATES UNREC BLK B OR 497 PG 4 LOT 37	UT 1.00 50.00 106.00	1.00 1.00 1.00
10020292 02-46-22-18-0000B.0380	LUPONE BRUCE F + JANETTE M 326 HUNT DR FAYETTEVILLE NY 13066	02 MOBILE HOME CHERRY ESTATES BLK.B UNREC BLK B OR 497 PG 4 LOT 38	UT 1.00 50.00 106.00	1.00 1.00 1.00
10020293 02-46-22-18-0000B.0390	SMITH WILLARD G JR + LOIS H 71 CEMETERY DR RFD 1 E HARWICH MA 02645	02 MOBILE HOME CHERRY ESTATES BLK.B UNREC BLK.B OR 497 PG 5 LOT 39	UT 1.00 50.00 106.00	1.00 1.00 1.00
10020294 02-46-22-18-0000B.0400	CHALLEEN DANIEL LEE + 3123 NORTHERN VALLEY DR NE ROCHESTER MN 55906	02 MOBILE HOME CHERRY ESTATES BLK.B UNREC BLK.B OR 497 PG 5 LOT 40	UT 1.00 50.00 106.00	1.00 1.00 1.00
10020295 02-46-22-18-0000B.0410	LABELLO JEROME C 37 ORANGE STREET KEY LARGO FL 33037	02 MOBILE HOME CHERRY ESTATES BLK.B UNREC BLK.B OR 497 PG 5 LOT 41	UT 1.00 50.00 106.00	1.00 1.00 1.00









All data is current at time of printing and subject to change without notice.

STRAP	OWNER NAME & ADDRESS	DOR CODE & LEGAL DESCRIPTION	PARCEL	AUTHORITY
10020296  02-46-22-18-0000B.0420	RIPPONS JOHN + ANGELA 3505 CALOOSA ST NAPLES FL 34112	02 MOBILE HOME CHERRY ESTATES BLK.B UNREC BLK B OR 497 PG 5 LOT 42	UT 1.00 50.00 106.00	1.00 1.00 1.00
10020297  02-46-22-18-0000B.0430	WILLIAMS JOSEPHINE A P O BOX 481 ST JAMES CITY FL 33956	02 MOBILE HOME CHERRY ESTATES BLK.B UNREC BLK.B OR 497 PG 5 LOT 43	UT 1.00 50.00 106.00	1.00 1.00 1.00
EXEMPTION				
HEX1				
WID1				
10020298  02-46-22-18-0000B.0440	MENG FRANCES B 3813 CHERRY LN ST JAMES CITY FL 33956	02 MOBILE HOME CHERRY ESTATES UNREC BLK B OR 497 PG 4 LOT 44	UT 1.00 50.00 107.00	1.00 1.00 1.00
EXEMPTION				
HEX1				
WID1				
10020299  02-46-22-18-0000B.0450	PORTER MORGAN A JR + SHIRLEY J 3803 CHERRY LN ST JAMES CITY FL 33956	02 MOBILE HOME CHERRY ESTATES BLK.B UNREC BLK B OR 497 PG 4 LOT 45	UT 1.00 50.00 108.00	1.00 1.00 1.00
EXEMPTION				
HEX1				
10020300  02-46-22-18-0000B.0460	TINGLEY ROBERT N + GAIL 71 FOSTER RD SOUTHWICK MA 01077	02 MOBILE HOME CHERRY ESTATES BLK.B UNREC BLK.B OR 497 PG 4 LOT 46	UT 1.00 50.00 110.00	1.00 1.00 1.00
EXEMPTION				
HEX1				
10020301  02-46-22-18-0000B.0470	YOUNG PHYLLIS C L/E 3783 CHERRY LN ST JAMES CITY FL 33956	02 MOBILE HOME CHERRY ESTATES BLK.B UNREC BLK.B OR 497 PG 4 LOT 47	UT 1.00 50.00 111.00	1.00 1.00 1.00
EXEMPTION				
HEX1				
10020302  02-46-22-18-0000B.0480	JENKINS CHARLES M 3773 CHERRY LN ST JAMES CITY FL 33956	02 MOBILE HOME CHERRY ESTATES BLK.B UNREC BLK.B OR 497 PG 4 LOT 48	UT 1.00 50.00 111.00	1.00 1.00 1.00
EXEMPTION				
HEX1				

STRAP	OWNER NAME & ADDRESS	DOR CODE & LEGAL DESCRIPTION	PARCEL	AUTHORITY
10020303  02-46-22-18-0000B.0490 EXEMPTION HEX1	SKOLFIELD ELLIS H + MARGRIT P O BOX 654 ST JAMES CITY FL 33956	02 MOBILE HOME CHERRY ESTATES BLK.B UNREC BLK.B OR 497 PG 4 LOT 49	UT 1.00 50.00 111.00	UNITS: 1.00 RATE: 1.00 TAX: 1.00
10020304  02-46-22-18-0000B.0500	GREN CARL A + 120 PINE CREST ST PLAINWELL MI 49080	02 MOBILE HOME CHERRY ESTATES BLK.B UNREC BLK.B OR 497 PG 4 LOT 50	UT 1.00 50.00 111.00	UNITS: 1.00 RATE: 1.00 TAX: 1.00
10020305  02-46-22-18-0000B.0510	KROSNICK CHARLENE A L/E 159 9TH ST NE BARBERTON OH 44203	02 MOBILE HOME CHERRY ESTATES BLK.B UNREC BLK.B OR 497 PG 4 LOT 51	UT 1.00 50.00 110.00	UNITS: 1.00 RATE: 1.00 TAX: 1.00
10020306  02-46-22-18-0000B.0520 EXEMPTION HEX1	WEBER CHARLES L 3733 CHERRY LANE ST JAMES CITY FL 33956	02 MOBILE HOME CHERRY ESTATES BLK.B UNREC BLK.B OR 497 PG 4 LOT 52	UT 1.00 50.00 109.00	UNITS: 1.00 RATE: 1.00 TAX: 1.00
10020307  02-46-22-18-0000B.0530	TROCHECK JUNE 4906 34TH AVE KENOSHA WI 53144	02 MOBILE HOME CHERRY ESTATES BLK.B UNREC BLK.B OR 497 PG 5 LOT 53	UT 1.00 50.00 108.00	UNITS: 1.00 RATE: 1.00 TAX: 1.00
10020308  02-46-22-18-0000B.0540	AVERHOFF PAUL H + HILDEGARD W 3713 CHERRY LN ST JAMES CITY FL 33956	02 MOBILE HOME CHERRY ESTATES BLK.B UNREC BLK.B OR 497 PG 5 LOT 54	UT 1.00 50.00 108.00	UNITS: 1.00 RATE: 1.00 TAX: 1.00
10020309  02-46-22-18-0000B.0550 EXEMPTION HEX1	STEELE ROSE + 3707 CHERRY LN ST JAMES CITY FL 33956	02 MOBILE HOME CHERRY ESTATES BLK.B UNREC BLK.B OR 497 PG 5 LOT 55	UT 1.00 50.00 107.00	UNITS: 1.00 RATE: 1.00 TAX: 1.00
10020310  02-46-22-18-0000B.0560	MAY ROBERT A + LOIS 6730 S OLD STATE RD LEWIS CENTER OH 43035	02 MOBILE HOME CHERRY ESTATES BLK.B UNREC BLK.B OR 497 PG 5 LOT 56	UT 1.00 50.00 106.00	UNITS: 1.00 RATE: 1.00 TAX: 1.00

STRAP	10020311	10020312	10020316	10020317	10020318	10020319	10441207	10020320							
OWNER NAME & ADDRESS	OWNER NAME & ADDRESS	OWNER NAME & ADDRESS	OWNER NAME & ADDRESS	OWNER NAME & ADDRESS	OWNER NAME & ADDRESS	OWNER NAME & ADDRESS	OWNER NAME & ADDRESS	OWNER NAME & ADDRESS							
DOR CODE & LEGAL DESCRIPTION	DOR CODE & LEGAL DESCRIPTION	DOR CODE & LEGAL DESCRIPTION	DOR CODE & LEGAL DESCRIPTION	DOR CODE & LEGAL DESCRIPTION	DOR CODE & LEGAL DESCRIPTION	DOR CODE & LEGAL DESCRIPTION	DOR CODE & LEGAL DESCRIPTION	DOR CODE & LEGAL DESCRIPTION							
UNIT TYPE:	UNIT TYPE:	UNIT TYPE:	UNIT TYPE:	UNIT TYPE:	UNIT TYPE:	UNIT TYPE:	UNIT TYPE:	UNIT TYPE:							
UNITS:	UNITS:	UNITS:	UNITS:	UNITS:	UNITS:	UNITS:	UNITS:	UNITS:							
FRONT:	FRONT:	FRONT:	FRONT:	FRONT:	FRONT:	FRONT:	FRONT:	FRONT:							
DEPTH:	DEPTH:	DEPTH:	DEPTH:	DEPTH:	DEPTH:	DEPTH:	DEPTH:	DEPTH:							
EXEMPTION	EXEMPTION	EXEMPTION	EXEMPTION	EXEMPTION	EXEMPTION	EXEMPTION	EXEMPTION	EXEMPTION							
HEX1	HEX1	HEX1	HEX1	HEX1	HEX1	HEX1	HEX1	HEX1							
WID1	WID1	WID1	WID1	WID1	WID1	WID1	WID1	WID1							
PARCEL	PARCEL	PARCEL	PARCEL	PARCEL	PARCEL	PARCEL	PARCEL	PARCEL							
AUTHORITY	AUTHORITY	AUTHORITY	AUTHORITY	AUTHORITY	AUTHORITY	AUTHORITY	AUTHORITY	AUTHORITY							
KLINE MARGARET M 3699 CHERRY LN ST JAMES CITY FL 33956	STELLARD IRENE M TR 7928 PIERCE ST ALLENDALE MI 49401	SNYDER ROGER 3666 BLUEBERRY LN ST JAMES CITY FL 33956	FRANCOIS GEORGE K + MARY B 389 RED CHIMNEY DR WARWICK RI 02886	INGHAM RICHARD D 3698 BLUEBERRY LN ST JAMES CITY FL 33956	FALCONER ROBERT R + MARIE J/T 10467 OAK ST TAYLOR MI 48180	ADAMS WILLIAM R 3712 BLUEBERRY LN ST JAMES CITY FL 33956	PETERSON ALLAN E P O BOX 428 ST JAMES CITY FL 33956	02 MOBILE HOME CHERRY ESTATES BLK.B UNREC BLK.B OR 497 PG 5 LOT 57	02 MOBILE HOME CHERRY ESTATES BLK.B UNREC BLK.B OR 497 PG 5 LOT 58	02 MOBILE HOME CHERRY ESTATES BLK C UNREC OR 576 PB 462 LOT 1	02 MOBILE HOME CHERRY ESTATES BLK C UNR OR 576 PG 462 LOT 2	02 MOBILE HOME CHERRY ESTATES BLK C UNREC OR 576 PG 462 LOT 3	02 MOBILE HOME CHERRY ESTATES BLK C UNREC OR 576 PG 462 LOT 4 LESS R/W	02 MOBILE HOME CHERRY ESTATES BLK C UNREC DESC OR 576 PG 462 LOT 5 LESS R/W	02 MOBILE HOME CHERRY EST BLK C UNREC OR 576 PG 462 LOT 6
UT	UT	UT	UT	UT	UT	LT	LT	UT	UT	UT	UT	UT	UT	UT	UT
1.00	1.00	1.00	1.00	1.00	1.00	1.00	1.00	1.00	1.00	1.00	1.00	1.00	1.00	1.00	1.00
1.00	1.00	1.00	1.00	1.00	1.00	1.00	1.00	1.00	1.00	1.00	1.00	1.00	1.00	1.00	1.00
50.00	50.00	50.00	50.00	50.00	50.00	50.00	50.00	50.00	50.00	50.00	50.00	50.00	50.00	50.00	50.00
108.00	108.00	106.00	100.00	106.00	106.00	106.00	106.00	106.00	106.00	106.00	106.00	106.00	106.00	106.00	106.00









STRAP	OWNER NAME & ADDRESS	DOR CODE & LEGAL DESCRIPTION	PARCEL	AUTHORITY
10020321	OGLE CLAUDE E + ANN R 2901 SW 14TH ST OCALA FL 34474	02 MOBILE HOME CHERRY EST BLK C UNREC OR 576 PG 462 LOT 7	UT 1.00 50.00 106.00	1.00 1.00 1.00
02-46-22-19-00000.0070				
10020322	ODERWALD JOHN M 1142 N NANCY EAST PEORIA IL 61611	02 MOBILE HOME CHERRY EST BLK C UNREC OR 576 PG 462 LOT 8 LESS R/W	UT 1.00 50.00 106.00	1.00 1.00 1.00
02-46-22-19-00000.0080				
10020323	CAPRARA DOMINIC + MADONNA V 3752 BLUEBERRY LN ST JAMES CITY FL 33956	02 MOBILE HOME CHERRY EST BLK C UNREC OR 576 PG 462 LOT 9	UT 1.00 50.00 106.00	1.00 1.00 1.00
02-46-22-19-00000.0090				
EXEMPTION HEX1				
10020324	PHILLIPS WILLIAM C + DEBORAH D 3762 BLUEBERRY LN ST JAMES CITY FL 33956	02 MOBILE HOME CHERRY ESTATES BLK C UNREC OR 576 PG 462 LOT 10	UT 1.00 50.00 106.00	1.00 1.00 1.00
02-46-22-19-00000.0100				
EXEMPTION HEX1 WDR1				
10020325	RABINE PETER B 3772 BLUEBERRY LN ST JAMES CITY FL 33956	02 MOBILE HOME CHERRY ESTATES BLK C UNREC OR 576 PG 462 LOT 11	UT 1.00 50.00 106.00	1.00 1.00 1.00
02-46-22-19-00000.0110				
EXEMPTION HEX1 WDR1				
10020326	GEROV EUGENE G + MIRIAM P 6870 SW 79TH TER MIAMI FL 33143	02 MOBILE HOME CHERRY ESTATES BLK C UNREC OR 576 PG 462 LOT 12	UT 1.00 50.00 106.00	1.00 1.00 1.00
02-46-22-19-00000.0120				
10020327	DUNN JAMES C + 7467 N CENTER RD MOUNT MORRIS MI 48458	02 MOBILE HOME CHERRY ESTATES UNREC BLK C OR 576 PG 462 LOT 13	UT 1.00 50.00 106.00	1.00 1.00 1.00
02-46-22-19-00000.0130				
10020328	STAFFORD JOSEPH J & VIRGINIA 3802 BLUEBERRY LN ST JAMES CITY FL 33956	02 MOBILE HOME CHERRY ESTATES BLK C UNREC OR 576 PG 462 LOT 14	UT 1.00 50.00 106.00	1.00 1.00 1.00
02-46-22-19-00000.0140				
EXEMPTION HEX1				





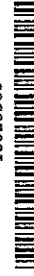



STRAP	OWNER NAME & ADDRESS	DOR CODE & LEGAL DESCRIPTION	UNIT TYPE	UNIT TYPE	PARCEL	AUTHORITY
10020329	SEXTON THOMAS R + JAN M 12495 LUBKE RD NEW BUFFALO MI 49117	02 MOBILE HOME CHERRY ESTATES BLK C UNREC OR 576/462 LOT 15	UT	UNITS: FRONT: DEPTH:	1.00 1.00 1.00	1.00 1.00 1.00
						
02-46-22-19-00000.0150						
10020330	DELGADO EDUARDO + GISELA 7105 SW 136TH CT MIAMI FL 33183	02 MOBILE HOME CHERRY ESTATES UNREC BLK C OR 576 PG 460 LOT 16	UT	UNITS: FRONT: DEPTH:	1.00 1.00 1.00	1.00 1.00 1.00
						
02-46-22-19-00000.0160						
10020331	READ ROBERT R 3832 BLUEBERRY LN ST JAMES CITY FL 33956	02 MOBILE HOME CHERRY ESTATES UNREC BLK C OR 576 PG 460 LOT 17	UT	UNITS: FRONT: DEPTH:	1.00 1.00 1.00	1.00 1.00 1.00
						
02-46-22-19-00000.0170						
EXEMPTION						
HEX1						
WDRI						
10020332	MORGE RAYMOND A + YVONNE L 3842 BLUEBERRY LN ST JAMES CITY FL 33945	02 MOBILE HOME CHERRY ESTATES BLK C UNREC OR 576 PG 462 LOT 18	UT	UNITS: FRONT: DEPTH:	1.00 1.00 1.00	1.00 1.00 1.00
						
02-46-22-19-00000.0180						
10020333	FONTAINE MARY L + 418 E ARCH ST MARQUETTE MI 49855	00 VACANT RESIDENTIAL CHERRY ESTATES BLK C UNREC OR 576 PG 462 LOT 19	UT	UNITS: FRONT: DEPTH:	1.00 1.00 1.00	1.00 1.00 1.00
						
02-46-22-19-00000.0190						
10020334	BROWN GEORGE W 3862 BLUEBERRY LN ST JAMES CITY FL 33956	02 MOBILE HOME CHERRY ESTATES BLK C UNREC OR 576 PG 462 LOT 20	UT	UNITS: FRONT: DEPTH:	1.00 1.00 1.00	1.00 1.00 1.00
						
02-46-22-19-00000.0200						
EXEMPTION						
DIS3						
HEX1						
10020335	TISON DARRYL K + BARBARA J 8834 ORRICK ST COMMERCE TOWNSHIP MI 48382	02 MOBILE HOME CHERRY ESTATES U/R DESC OR 576 PG 462 BLK C LOT 21 + E 1/2 LOT 22	UT	UNITS: FRONT: DEPTH:	1.50 1.00 1.50	1.50 1.00 1.50
						
02-46-22-19-00000.0210						
10020337	BABCOCK MERLIN + JANET 5765 N CANAL RD DIMONDALE MI 48821	02 MOBILE HOME CHERRY ESTATES U/R DESC OR 576 PG 462 BLK C LOT 23 + W 1/2 LOT 22	UT	UNITS: FRONT: DEPTH:	1.50 1.00 1.50	1.50 1.00 1.50
						
02-46-22-19-00000.0230						

STRAP	OWNER NAME & ADDRESS	DOR CODE & LEGAL DESCRIPTION	PARCEL	AUTHORITY
10020338	SCHAUB ALAN R + 3902 BLUEBERRY LN ST JAMES CITY FL 33956	02 MOBILE HOME CHERRY ESTATES BLK C UNREC OR 576 PG 462 LOT 24 LESS R/W	UT 1.00 50.00 106.00	1.00 1.00 1.00
02-46-22-19-00000.0240				
EXEMPTION				
HEX1				
10020339	LOYDON ROBERT C 3912 BLUEBERRY LN ST JAMES CITY FL 33956	02 MOBILE HOME CHERRY ESTATES UNREC BLK C OR 576 PG 462 LOT 25	UT 1.00 50.00 106.00	1.00 1.00 1.00
02-46-22-19-00000.0250				
EXEMPTION				
HEX1				
10020340	GAGLIANO MARTIN + CHRISTINE E 3922 BLUEBERRY LN NW ST JAMES CITY FL 33956	02 MOBILE HOME CHERRY ESTATES BLK C UNREC OR 576 PG 462 LOT 26	UT 1.00 50.00 106.00	1.00 1.00 1.00
02-46-22-19-00000.0260				
EXEMPTION				
HEX1				
10020341	MCCALL ROBERT L JR + LETAMAE 3938 BLUEBERRY LN ST JAMES CITY FL 33956	02 MOBILE HOME CHERRY EST BLK C OR 576 PG 462 LOT 27 + 28 + PT LT 29 PER OR 1509 PG 0825 LESS R/W	UT 1.00 0.00 0.00	2.50 1.00 2.50
02-46-22-19-00000.0270				
EXEMPTION				
HEX1				
10020342	DICKINSON JOSEPH R III + 282 OLD RIVER RD MAYS LANDING NJ 08330	02 MOBILE HOME CHERRY ESTATES BLK C UNREC OR 576 PG 462 LOT PT OF LOT 29 + LOT 30	UT 1.00 0.00 0.00	1.50 1.00 1.50
02-46-22-19-00000.0290				
EXEMPTION				
HEX1				
WID1				
10020343	ROACH MARY A TR 3972 BLUEBERRY LN ST JAMES CITY FL 33956	02 MOBILE HOME CHERRY EST BLK C UNREC OR 576 PG 462 LOT 31	UT 1.00 0.00 0.00	1.00 1.00 1.00
02-46-22-19-00000.0310				
EXEMPTION				
HEX1				
WID1				
10020344	HAMILTON J ROY + DONNA M TR 58 CAMBRIAN DR TALLMADGE OH 44278	02 MOBILE HOME CHERRY EST BLK C UNREC OR 576 PG 462 LOT 32	UT 1.00 0.00 0.00	1.00 1.00 1.00
02-46-22-19-00000.0320				
EXEMPTION				
HEX1				
WID1				
10020345	FOX FRANCIS L JR + P O BOX 645 ST JAMES CITY FL 33956	02 MOBILE HOME CHERRY ESTATES BLK C UNREC OR 576 PG 462 LOT 33	UT 1.00 0.00 0.00	1.00 1.00 1.00
02-46-22-19-00000.0330				
EXEMPTION				
HEX1				
WID1				

All data is current at time of printing and subject to change without notice.


STRAP	OWNER NAME & ADDRESS	DOR CODE & LEGAL DESCRIPTION	PARCEL	AUTHORITY
10020346	SHELBY CHARLES C + VALLE S 18883 E 1250 N RD DANVILLE IL 61834	02 MOBILE HOME CHERRY EST BLK C UNREC OR 576 PG 462 LOT 34	UT 1.00 0.00 0.00	1.00 1.00 1.00
02-46-22-19-00000.0340				
10020347	ROMICK LENA A 3931 BLUEBERRY LANE ST JAMES CITY FL 33956	02 MOBILE HOME CHERRY ESTATES UNREC BLK C OR 576 PG 462 LOT 35	UT 1.00 50.00 107.00	1.00 1.00 1.00
02-46-22-19-00000.0350				
EXEMPTION				
HEX1				
WID1				
10020348	SHUMAKER KENNETH + DIANA 1058 SECOND DIVISION BOX 32 PLAINWELL MI 49080	02 MOBILE HOME CHERRY ESTATES BLK C UNREC OR 576 PG 462 LOT 36	UT 1.00 50.00 107.00	1.00 1.00 1.00
02-46-22-19-00000.0360				
10020349	ASHBY TERRY E + DEBBIE J 2399 ASHBY LN TENNYSON IN 47637	02 MOBILE HOME CHERRY ESTATES BLK C UNREC OR 576 PG 462 LOT 37	UT 1.00 50.00 107.00	1.00 1.00 1.00
02-46-22-19-00000.0370				
EXEMPTION				
HEX1				
10020350	GILBERT JACK W + MARY W 3901 BLUEBERRY LN ST JAMES CITY FL 33956	02 MOBILE HOME CHERRY ESTATES BLK C UNREC OR 576 PG 462 LOT 38 + NWLY 1/2 LOT 39	UT 1.00 75.00 107.00	1.50 1.00 1.50
02-46-22-19-00000.0380				
10020351	TRUSS MICHAEL + ALMA 238 BURDEN LAKE RD E GREENBUSH NY 12061	02 MOBILE HOME CHERRY ESTATES BLK C UNREC OR 576 PG 462 E1/2 LT39 + LTS 40 + 41	LT 2.50 0.00 0.00	2.50 1.00 2.50
02-46-22-19-00000.0390				
10020352	SAFFELL ELMER B + AVA IRENE 3861 BLUEBERRY LN ST JAMES CITY FL 33956	02 MOBILE HOME CHERRY ESTATES BLK C UNREC OR 576 PG 462 LOT 42	UT 1.00 50.00 107.00	1.00 1.00 1.00
02-46-22-19-00000.0420				
EXEMPTION				
HEX1				
10020353	TROCHECK ELAYNE A + 11129 NINETH AV PLEASANT PRAIRIE WI 53158	02 MOBILE HOME CHERRY ESTATES BLK C UNREC OR 576 PG 462 LOT 43	UT 1.00 50.00 107.00	1.00 1.00 1.00
02-46-22-19-00000.0430				

STRAP	OWNER NAME & ADDRESS	DOR CODE & LEGAL DESCRIPTION	PARCEL	AUTHORITY
10020354	BURBY BERNARD P 3841 BLUEBERRY LN ST JAMES CITY FL 33956	02 MOBILE HOME CHERRY ESTATES BLK C UNREC OR 576 PG 462 LOT 44	UT 1.00 50.00 107.00	1.00 1.00 1.00
				
02-46-22-19-00000.0440				
EXEMPTION				
HEX1				
10020355	SMITH JOSEPH J + JUNE M 3831 BLUEBERRY LN ST JAMES CITY FL 33956	02 MOBILE HOME CHERRY ESTATES BLK C UNREC OR 576 PG 462 LOT 45	UT 1.00 50.00 107.00	1.00 1.00 1.00
				
02-46-22-19-00000.0450				
EXEMPTION				
HEX1				
WDR1				
10020356	STREILER DARRYL J 3821 BLUEBERRY LN ST. JAMES CITY FL 33956	02 MOBILE HOME CHERRY ESTATES BLK C UNREC OR 576 PG 462 LOT 46	UT 1.00 50.00 107.00	1.00 1.00 1.00
				
02-46-22-19-00000.0460				
EXEMPTION				
HEX1				
WDR1				
10020357	MICKOWSKI THOMAS S + RITA M 4218 ROSEWOOD ROAD SCHNECKSVILLE PA 18078	02 MOBILE HOME CHERRY ESTATES BLK C UNREC OR 576 PG 462 LOT 47	UT 1.00 50.00 107.00	1.00 1.00 1.00
				
02-46-22-19-00000.0470				
EXEMPTION				
HEX1				
WDR1				
10020358	MCINTYRE RODNEY C SR 1660 JUDITH DR KISSIMMEE FL 34758	02 MOBILE HOME CHERRY ESTATES BLK C UNREC OR 576 PG 462 LOT 48	UT 1.00 50.00 107.00	1.00 1.00 1.00
				
02-46-22-19-00000.0480				
EXEMPTION				
HEX1				
WDR1				
10020359	WEBER RAYMOND W + 24526 N 100 EAST RD LONG POINT IL 61333	02 MOBILE HOME CHERRY ESTATES BLK C UNREC OR 579 PG 462 LOT 49	UT 1.00 50.00 107.00	1.00 1.00 1.00
				
02-46-22-19-00000.0490				
EXEMPTION				
HEX1				
WDR1				
10020360	TREBATOSKI JAMES T + P O BOX 47 IOLA WI 54945	02 MOBILE HOME CHERRY ESTATES BLK C UNREC OR 576 PG 462 LOT 50	UT 1.00 50.00 107.00	1.00 1.00 1.00
				
02-46-22-19-00000.0500				
EXEMPTION				
HEX1				
WDR1				
10020361	AU JACK E + EILEEN M 555 WINCHESTER PKE CANAL WINCHESTER OH 43110	02 MOBILE HOME CHERRY ESTATES BLK C UNREC OR 576 PG 462 LOT 51	UT 1.00 50.00 107.00	1.00 1.00 1.00
				
02-46-22-19-00000.0510				
EXEMPTION				
HEX1				
WDR1				

STRAP	OWNER NAME & ADDRESS	DOR CODE & LEGAL DESCRIPTION	PARCEL	AUTHORITY
10020362  02-46-22-19-00000.0520	GRAVELLE DOUGLAS + 295 TEXAS AV ROCH HILLS MI 48309	02 MOBILE HOME CHERRY ESTATES BLK C UNREC OR 576 PG 462 LOT 52	UNIT TYPE: UT UNITS: 1.00 FRONT: 50.00 DEPTH: 107.00	UNITS: 1.00 RATE: 1.00 TAX: 1.00
10020363  02-46-22-19-00000.0530	NOWLING THOMAS L + SHARON B 137 W DEL MONTE AVE CLEWISTON FL 33440	02 MOBILE HOME CHERRY ESTATES BLK C UNREC OR 576 PG 462 LOT 53	UNIT TYPE: UT UNITS: 1.00 FRONT: 50.00 DEPTH: 107.00	UNITS: 1.00 RATE: 1.00 TAX: 1.00
10020364  02-46-22-19-00000.0540	PROUE ELIZABETH 3741 BLUEBERRY LANE ST JAMES CITY FL 33956	02 MOBILE HOME CHERRY ESTATES BLK C UNREC OR 576 PG 462 LOT 54	UNIT TYPE: UT UNITS: 1.00 FRONT: 50.00 DEPTH: 107.00	UNITS: 1.00 RATE: 1.00 TAX: 1.00
EXEMPTION HEX1 WID1				
10020365  02-46-22-19-00000.0550	GRAVELLE ROBERT G + 3731 BLUEBERRY LN ST JAMES CITY FL 33956	02 MOBILE HOME CHERRY ESTATES BLK C UNREC OR 576 PG 462 LOT 55	UNIT TYPE: UT UNITS: 1.00 FRONT: 50.00 DEPTH: 107.00	UNITS: 1.00 RATE: 1.00 TAX: 1.00
EXEMPTION HEX1				
10020366  02-46-22-19-00000.0560	PIERCE BRONKA G 100-08 ASCAN AV FOREST HILLS NY 11375	02 MOBILE HOME CHERRY ESTATES BLK C UNREC OR 576 PG 462 LOT 56	UNIT TYPE: UT UNITS: 1.00 FRONT: 50.00 DEPTH: 107.00	UNITS: 1.00 RATE: 1.00 TAX: 1.00
EXEMPTION HEX1 WID1				
10020367  02-46-22-19-00000.0570	FULIMEN VALENTINO M 270 FOWLES RD BEREA OH 44017	02 MOBILE HOME CHERRY ESTATES BLK C UNREC OR 576 PG 462 LOT 57	UNIT TYPE: UT UNITS: 1.00 FRONT: 50.00 DEPTH: 107.00	UNITS: 1.00 RATE: 1.00 TAX: 1.00
EXEMPTION HEX1				
10020368  02-46-22-19-00000.0580	WHITE FRANK J JR 3701 BLUEBERRY LN ST JAMES CITY FL 33956	02 MOBILE HOME CHERRY ESTATES BLK C UNREC OR 576 PG 462 LOT 58 LESS R/W	UNIT TYPE: UT UNITS: 1.00 FRONT: 50.00 DEPTH: 107.00	UNITS: 1.00 RATE: 1.00 TAX: 1.00
EXEMPTION HEX1				
10020369  02-46-22-19-00000.0590	GARTMAN RANDY W SR + KATHY V 608 INDIAN CREEK RD MINTER AL 36761	02 MOBILE HOME CHERRY ESTATES BLK C UNREC OR 576 PG 462 LOT 59	UNIT TYPE: UT UNITS: 1.00 FRONT: 50.00 DEPTH: 107.00	UNITS: 1.00 RATE: 1.00 TAX: 1.00
EXEMPTION HEX1				

OWNER NAME & ADDRESS		DOR CODE & LEGAL DESCRIPTION		PARCEL		AUTHORITY	
10020370	LANDRY GEORGE J + LOIS D 3687 BLUEBERRY LN ST JAMES CITY FL 33956	02	MOBILE HOME CHERRY ESTATES BLK C UNREC OR 576 PG 462 LOT 60	UNIT TYPE: UNITS: FRONT: DEPTH:	UT 1.00 50.00 107.00	UNITS: RATE: TAX:	1.00 1.00 1.00
10020371	JOHNSON ROBERT D TR 3681 BLUEBERRY LN ST JAMES CITY FL 33956	02	MOBILE HOME CHERRY ESTATES BLK C UNREC OR 576 PG 462 LOT 61 + W 7.5 FT OF LT 62	UNIT TYPE: UNITS: FRONT: DEPTH:	UT 1.00 0.00 0.00	UNITS: RATE: TAX:	1.00 1.00 1.00
10020372	JOHNSON ROBERT D TR PO BOX 388 ST JAMES CITY FL 33956	02	MOBILE HOME CHERRY ESTATES BLK C UNREC OR 576 PG 462 LOT 62 LESS W 7.5 FT	UNIT TYPE: UNITS: FRONT: DEPTH:	UT 1.00 68.00 93.00	UNITS: RATE: TAX:	1.00 1.00 1.00

113 RECORDS PRINTED TOTAL AUTHORITY UNITS: 120.00



Lee County Property Appraiser

Kenneth M. Wilkinson, C.F.A.

Data Services Department

Phone: (239) 339-6185 • Fax: (239) 339-6107 • eMail: DataServices@LeePA.org

\$12.25 Per Unit

SPECIAL DISTRICT VALUE REPORT

05/18/2002 AUTHORITY 133 • COUNTRY ESTATES UNIT 3 SPECIAL IMPROVEMENT • TAX YEAR 2002 Page 1 of 7

STRAP	OWNER NAME & ADDRESS	DOR CODE & LEGAL DESCRIPTION	PARCEL	UNIT TYPE:	UNITS:	RATE:	TAX:	AUTHORITY
10242415 02-44-25-09-00000.0010	HERNANDEZ HECTOR 1754 SETTLER DR FORT MYERS FL 33905	01 SINGLE FAMILY RESIDENTIAL COUNTRY ESTATES UNIT 3 PB 29 PG 104 LOT 1	FF 80.00 80.00 140.00		1.00 1.00 1.00			
10242416 02-44-25-09-00000.0020	SANTIAGO MANUEL H + CLOVER G 1762 SE SETTLER DR FT MYERS FL 33905	01 SINGLE FAMILY RESIDENTIAL COUNTRY ESTATES UNIT 3 PB 29 PG 104 LOT 2	FF 80.00 80.00 140.00		1.00 1.00 1.00			
10242417 02-44-25-09-00000.0030	HERNANDEZ D + JUANITA 1770 SETTLER DR FT MYERS FL 33905	01 SINGLE FAMILY RESIDENTIAL COUNTRY ESTATES UNIT 3 PB 29 PG 104 LOT 3	FF 80.00 80.00 140.00		1.00 1.00 1.00			
10242418 02-44-25-09-00000.0040	NODAL REINALDO 105 MCARTHUR AV LEHIGH ACRES FL 33972	01 SINGLE FAMILY RESIDENTIAL COUNTRY ESTATES UNIT 3 PB 29 PG 104 LOT 4	FF 80.00 80.00 140.00		1.00 1.00 1.00			
10242419 02-44-25-09-00000.0050	JONES LANE A 9071 ALENA CT NW N FT MYERS FL 33903	01 SINGLE FAMILY RESIDENTIAL COUNTRY ESTATES UNIT 3 PB 29 PG 104 LOT 5	FF 80.00 80.00 140.00		1.00 1.00 1.00			
10242420 02-44-25-09-00000.0060	CUSTODIO C + ELBA I 1794 SETTLER DR FT MYERS FL 33905	01 SINGLE FAMILY RESIDENTIAL COUNTRY ESTATES UNIT 3 PB 29 PG 104 LOT 6	FF 80.00 80.00 140.00		1.00 1.00 1.00			

STRAP	OWNER NAME & ADDRESS	DOR CODE & LEGAL DESCRIPTION	PARCEL	UNIT TYPE:	UNITS:	RATE:	TAX:	AUTHORITY
10242421	VELEZ JOSE + 1802 SETTLER DR FORT MYERS FL 33905	01 SINGLE FAMILY RESIDENTIAL COUNTRY ESTATES UNIT 3 PB 29 PG 104 LOT 7	FF 80.00 80.00 140.00					
02-44-25-09-000000.0070								
10242422	RIOS J M + HERMINIA 1810 SETTLER DR FT MYERS FL 33905	01 SINGLE FAMILY RESIDENTIAL COUNTRY ESTATES UNIT 3 PB 29 PG 104 LOT 8	FF 80.00 80.00 140.00					
02-44-25-09-000000.0080								
EXEMPTION	HEX1							
10242423	MUNIZ O + IVETTE 5214 6TH ST W LEHIGH ACRES FL 33971	01 SINGLE FAMILY RESIDENTIAL COUNTRY ESTATES UNIT 3 PB 29 PG 104 LOT 9	FF 80.00 80.00 140.00					
02-44-25-09-000000.0090								
EXEMPTION	HEX1							
10242424	TIRADO FRED + ROSA 1826 SETTLER DR FORT MYERS FL 33905	01 SINGLE FAMILY RESIDENTIAL COUNTRY ESTATES UNIT 3 PB 29 PG 104 LOT 10	FF 96.00 96.00 140.00					
02-44-25-09-000000.0100								
EXEMPTION	HEX1							
10242425	BRIDGES JACK D + 4557 AMANDA LN FORT MYERS FL 33905	01 SINGLE FAMILY RESIDENTIAL COUNTRY ESTATES UNIT 3 PB 29 PG 104 LOT 11	FF 99.00 99.00 140.00					
02-44-25-09-000000.0110								
EXEMPTION	HEX1							
10242426	SPEED WIMBERLY + DOROTHY A 1852 SETTLER DR FORT MYERS FL 33905	01 SINGLE FAMILY RESIDENTIAL COUNTRY ESTATES UNIT 3 PB 29 PG 104 LOT 12	FF 90.00 90.00 140.00					
02-44-25-09-000000.0120								
EXEMPTION	HEX1							
10242427	BONILLA EVA N 1853 SETTLER DR SE FT MYERS FL 33905	01 SINGLE FAMILY RESIDENTIAL COUNTRY ESTATES UNIT 3 PB 29 PG 104 LOT 13	FF 90.00 90.00 126.00					
02-44-25-09-000000.0130								
EXEMPTION	HEX1 WID1							

STRAP	OWNER NAME & ADDRESS	DOR CODE & LEGAL DESCRIPTION	PARCEL	UNIT TYPE:	UNITS:	RATE:	TAX:	AUTHORITY
10242428	RIOS WILLIAM SR + 4537 AMANDA LN FT MYERS FL 33905	01 SINGLE FAMILY RESIDENTIAL COUNTRY ESTATES UNIT 3 PB 29 PG 104 LOT 14	FF 100.00 100.00 126.00	UNITS: FRONT: DEPTH:	1.00 1.00 1.00			
02-44-25-09-000000.0140								
EXEMPTION								
HEX1								
10242429	LAW SARAH ANN 4538 AMANDA LN FT MYERS FL 33905	01 SINGLE FAMILY RESIDENTIAL COUNTRY ESTATES UNIT 3 PB 29 PG 104 LOT 15	FF 95.00 95.00 126.00	UNITS: FRONT: DEPTH:	1.00 1.00 1.00			
02-44-25-09-000000.0150								
EXEMPTION								
HEX1								
10242430	BRYANT NANCY E 1819 SETTLER DR FT MYERS FL 33905	01 SINGLE FAMILY RESIDENTIAL COUNTRY ESTATES UNIT 3 PB 29 PG 104 LOT 16	FF 80.00 80.00 126.00	UNITS: FRONT: DEPTH:	1.00 1.00 1.00			
02-44-25-09-000000.0160								
EXEMPTION								
HEX1								
10242431	CRUZ C L + OLGA A 1811 SETTLER DR S E FT MYERS FL 33905	01 SINGLE FAMILY RESIDENTIAL COUNTRY ESTATES UNIT 3 PB 29 PG 104 LOT 17	FF 80.00 80.00 126.00	UNITS: FRONT: DEPTH:	1.00 1.00 1.00			
02-44-25-09-000000.0170								
EXEMPTION								
HEX1								
10242432	SEPIELLI JOHN G JR P O BOX 50488 FORT MYERS FL 33994	01 SINGLE FAMILY RESIDENTIAL COUNTRY ESTATES UNIT 3 PB 29 PG 104 LOT 18	FF 80.00 80.00 126.00	UNITS: FRONT: DEPTH:	1.00 1.00 1.00			
02-44-25-09-000000.0180								
EXEMPTION								
HEX1								
10242433	BURSEY ELVIN V 1795 SETTLER DR FORT MYERS FL 33905	01 SINGLE FAMILY RESIDENTIAL COUNTRY ESTATES UNIT 3 PB 29 PG 104 LOT 19	FF 80.00 80.00 126.00	UNITS: FRONT: DEPTH:	0.00 1.00 0.00			1 Unit year
02-44-25-09-000000.0190								
EXEMPTION								
HEX1								
10242434	DELTORO ENEREIDA + 1787 SETTLER DR FORT MYERS FL 33905	01 SINGLE FAMILY RESIDENTIAL COUNTRY ESTATES UNIT 3 PB 29 PG 104 LOT 20	FF 80.00 80.00 126.00	UNITS: FRONT: DEPTH:	1.00 1.00 1.00			
02-44-25-09-000000.0200								
EXEMPTION								
HEX1								

STRAP	OWNER NAME & ADDRESS	DOR CODE & LEGAL DESCRIPTION	PARCEL	UNIT TYPE:	UNITS:	RATE:	TAX:	AUTHORITY
10242435	BARTLEY DWIGHT 1779 SETTLER DR FORT MYERS FL 33905	01 SINGLE FAMILY RESIDENTIAL COUNTRY ESTATES UNIT 3 PB 29 PG 104 LOT 21	FF 80.00 80.00 126.00		1.00	1.00	1.00	
02-44-25-09-00000.0210								
EXEMPTION								
HEX1								
10242436	NODAL REINALDO 105 MCARTHUR AVE LEHIGH ACRES FL 33972	01 SINGLE FAMILY RESIDENTIAL COUNTRY ESTATES UNIT 3 PB 29 PG 104 LOT 22	FF 80.00 80.00 126.00		1.00	1.00	1.00	
02-44-25-09-00000.0220								
EXEMPTION								
HEX1								
10242437	PEREZ RUTH 1763 SETTLER DR FORT MYERS FL 33905	01 SINGLE FAMILY RESIDENTIAL COUNTRY ESTATES UNIT 3 PB 29 PG 104 LOT 23	FF 80.00 80.00 126.00		1.00	1.00	1.00	
02-44-25-09-00000.0230								
EXEMPTION								
HEX1								
WID1								
10242438	GONZALEZ ARTHUR + LUZ A 1755 SETTLER DR FT MYERS FL 33905	01 SINGLE FAMILY RESIDENTIAL COUNTRY ESTATES UNIT 3 PB 29 PG 104 LOT 24	FF 80.00 80.00 126.00		1.00	1.00	1.00	
02-44-25-09-00000.0240								
EXEMPTION								
HEX1								
10242439	VENTURA NELSON + SUSANA 1754 BRICK RD FT MYERS FL 33905	01 SINGLE FAMILY RESIDENTIAL COUNTRY ESTATES UNIT 3 PB 29 PG 104 LOT 25	FF 80.00 80.00 115.00		1.00	1.00	1.00	
02-44-25-09-00000.0250								
EXEMPTION								
HEX1								
10242440	SERRANO VICTOR M + MILDRED J 1762 BRICKROAD CT FT MYERS FL 33905	01 SINGLE FAMILY RESIDENTIAL COUNTRY ESTATES UNIT 3 PB 29 PG 104 LOT 26	FF 80.00 80.00 112.00		1.00	1.00	1.00	
02-44-25-09-00000.0260								
EXEMPTION								
HEX1								
10242441	NUNEZ CANDIDA 1770 BRICKROAD CT FT MYERS FL 33905	01 SINGLE FAMILY RESIDENTIAL COUNTRY ESTATES UNIT 3 PB 29 PG 104 LOT 27	FF 80.00 80.00 126.00		1.00	1.00	1.00	
02-44-25-09-00000.0270								
EXEMPTION								
HEX1								

STRAP	OWNER NAME & ADDRESS	DOR CODE & LEGAL DESCRIPTION	PARCEL	AUTHORITY
10242442	KREAMER JAMES E + SHIRLEY 1778 BRICKROAD CT FORT MYERS FL 33905	01 SINGLE FAMILY RESIDENTIAL COUNTRY ESTATES UNIT 3 PB 29 PG 104 LOT 28	FF 80.00 80.00 126.00	UNITS: 1.00 RATE: 1.00 TAX: 1.00
02-44-25-09-00000.0280				
10242443	VISCOGLIOSI ANITA PO BOX 50913 FORT MYERS FL 33994	01 SINGLE FAMILY RESIDENTIAL COUNTRY ESTATES UNIT 3 PB 29 PG 104 LOT 29	FF 80.00 80.00 126.00	UNITS: 1.00 RATE: 1.00 TAX: 1.00
02-44-25-09-00000.0290				
10242444	FELLOWS MARY L 1794 BRICKROAD CT FT MYERS FL 33905	01 SINGLE FAMILY RESIDENTIAL COUNTRY ESTATES UNIT 3 PB 29 PG 104 LOT 30	FF 80.00 80.00 126.00	UNITS: 1.00 RATE: 1.00 TAX: 1.00
02-44-25-09-00000.0300				
10242445	INGERSALL SHARON + 1802 BRICK ROAD CT FT MYERS FL 33905	01 SINGLE FAMILY RESIDENTIAL COUNTRY ESTATES UNIT 3 PB 29 PG 104 LOT 31	FF 80.00 80.00 126.00	UNITS: 1.00 RATE: 1.00 TAX: 1.00
02-44-25-09-00000.0310				
10242446	NAZARIO RAMON I + CARMELA 1810 BRICKROAD COURT FT MYERS FL 33905	01 SINGLE FAMILY RESIDENTIAL COUNTRY ESTATES UNIT 3 PB 29 PG 104 LOT 32	FF 80.00 80.00 126.00	UNITS: 1.00 RATE: 1.00 TAX: 1.00
02-44-25-09-00000.0320				
10242447	RAMOS JOSE S + 1818 BRICK RD CT FT MYERS FL 33905	01 SINGLE FAMILY RESIDENTIAL COUNTRY ESTATES UNIT 3 PB 29 PG 104 LOT 33	FF 80.00 80.00 126.00	UNITS: 1.00 RATE: 1.00 TAX: 1.00
02-44-25-09-00000.0330				
10242448	LIAS ALFRIEDA 4528 AMANDA LN S E FT MYERS FL 33905	01 SINGLE FAMILY RESIDENTIAL COUNTRY ESTATES UNIT 3 PB 29 PG 104 LOT 34	FF 95.00 95.00 126.00	UNITS: 1.00 RATE: 1.00 TAX: 1.00
02-44-25-09-00000.0340				

STRAP	OWNER NAME & ADDRESS	DOR CODE & LEGAL DESCRIPTION	UNIT TYPE:	PARCEL	AUTHORITY
10242449	COLON JIMMY + ELBA 4527 AMANDA LN FT MYERS FL 33905	01 SINGLE FAMILY RESIDENTIAL COUNTRY ESTATES UNIT 3 PB 29 PG 104 LOT 35	UNITS: 1.00 FRONT: 100.00 DEPTH: 126.00	FF 100.00 126.00	1.00 1.00 1.00
02-44-25-09-00000.0350					
EXEMPTION					
HEX1					
10242450	LOPEZ ANGEL M + LUCY E 1852 BRICKROAD CT SE FT MYERS FL 33905	01 SINGLE FAMILY RESIDENTIAL COUNTRY ESTATES UNIT 3 PB 29 PG 104 LOT 36	UNITS: 1.00 FRONT: 90.00 DEPTH: 126.00	FF 90.00 126.00	1.00 1.00 1.00
02-44-25-09-00000.0360					
EXEMPTION					
HEX1					
10242451	WASHINGTON JOSEPHINA 1853 BRICK COURT RD FT MYERS FL 33905	01 SINGLE FAMILY RESIDENTIAL COUNTRY ESTATES UNIT 3 PB 29 PG 104 LOT 37	UNITS: 1.00 FRONT: 89.00 DEPTH: 132.00	FF 89.00 132.00	1.00 1.00 1.00
02-44-25-09-00000.0370					
EXEMPTION					
HEX1					
10242452	HOPKINS CIRIA M 1849 BRICKROAD COURT FT MYERS FL 33905	01 SINGLE FAMILY RESIDENTIAL COUNTRY ESTATES UNIT 3 PB 29 PG 104 LOT 38	UNITS: 1.00 FRONT: 100.00 DEPTH: 132.00	FF 100.00 132.00	1.00 1.00 1.00
02-44-25-09-00000.0380					
EXEMPTION					
HEX1					
10242453	CLUTZ ROBERT 850 NALLE GRANDE RD FORT MYERS FL 33917	01 SINGLE FAMILY RESIDENTIAL COUNTRY ESTATES UNIT 3 PB 29 PG 104 LOT 39	UNITS: 1.00 FRONT: 94.00 DEPTH: 132.00	FF 94.00 132.00	1.00 1.00 1.00
02-44-25-09-00000.0390					
EXEMPTION					
HEX1					
10242454	RUIZ NELSON + NEREIDA 1819 BRICKROAD CT FT MYERS FL 33905	01 SINGLE FAMILY RESIDENTIAL COUNTRY ESTATES UNIT 3 PB 29 PG 104 LOT 40	UNITS: 1.00 FRONT: 80.00 DEPTH: 132.00	FF 80.00 132.00	1.00 1.00 1.00
02-44-25-09-00000.0400					
EXEMPTION					
HEX1					
10242455	HOPONTE MIGUEL A + MA GLORIA 1811 BRICKROAD COURT TICE FL 33905	01 SINGLE FAMILY RESIDENTIAL COUNTRY ESTATES UNIT 3 PB 29 PG 104 LOT 41	UNITS: 1.00 FRONT: 80.00 DEPTH: 132.00	FF 80.00 132.00	1.00 1.00 1.00
02-44-25-09-00000.0410					
EXEMPTION					
HEX1					

OWNER NAME & ADDRESS
COLON ANTONIO L
PO BOX 50202
FT MYERS FL 33994

DOR CODE & LEGAL DESCRIPTION
01 SINGLE FAMILY RESIDENTIAL
COUNTRY ESTATES UNIT 3
PB 29 PG 104
LOT 42 LES W 40 FT

UNIT TYPE:
UNITS: FF
FRONT: 80.00
DEPTH: 132.00

UNIT TYPE:
UNITS: FF
FRONT: 80.00
DEPTH: 132.00

UNIT TYPE:
UNITS: FF
FRONT: 80.00
DEPTH: 132.00

UNIT TYPE:
UNITS: FF
FRONT: 80.00
DEPTH: 132.00

UNIT TYPE:
UNITS: FF
FRONT: 80.00
DEPTH: 132.00

UNIT TYPE:
UNITS: FF
FRONT: 80.00
DEPTH: 132.00

UNIT TYPE:
UNITS: FF
FRONT: 80.00
DEPTH: 132.00

UNIT TYPE:
UNITS: FF
FRONT: 80.00
DEPTH: 132.00

UNIT TYPE:
UNITS: FF
FRONT: 80.00
DEPTH: 132.00

EXEMPTION
HEX1

EXEMPTION
HEX1

EXEMPTION
HEX1

EXEMPTION
HEX1

EXEMPTION
HEX1

EXEMPTION
HEX1

EXEMPTION
HEX1

EXEMPTION
HEX1

EXEMPTION
HEX1

EXEMPTION
HEX1

EXEMPTION
HEX1

OWNER NAME & ADDRESS
SEPIELLI JOHN G JR
P O BOX 50488
FORT MYERS FL 33994

DOR CODE & LEGAL DESCRIPTION
01 SINGLE FAMILY RESIDENTIAL
COUNTRY ESTATES UNIT 3
PB 29 PG 104
LOT 43

UNIT TYPE:
UNITS: FF
FRONT: 80.00
DEPTH: 132.00

UNIT TYPE:
UNITS: FF
FRONT: 80.00
DEPTH: 132.00

UNIT TYPE:
UNITS: FF
FRONT: 80.00
DEPTH: 132.00

UNIT TYPE:
UNITS: FF
FRONT: 80.00
DEPTH: 132.00

UNIT TYPE:
UNITS: FF
FRONT: 80.00
DEPTH: 132.00

UNIT TYPE:
UNITS: FF
FRONT: 80.00
DEPTH: 132.00

UNIT TYPE:
UNITS: FF
FRONT: 80.00
DEPTH: 132.00

UNIT TYPE:
UNITS: FF
FRONT: 80.00
DEPTH: 132.00

UNIT TYPE:
UNITS: FF
FRONT: 80.00
DEPTH: 132.00

EXEMPTION
HEX1

EXEMPTION
HEX1

EXEMPTION
HEX1

EXEMPTION
HEX1

EXEMPTION
HEX1

EXEMPTION
HEX1

EXEMPTION
HEX1

EXEMPTION
HEX1

EXEMPTION
HEX1

EXEMPTION
HEX1

EXEMPTION
HEX1

OWNER NAME & ADDRESS
GRICE W + ANNIE
1779 BRICKROAD CT
FT MYERS FL 33905

DOR CODE & LEGAL DESCRIPTION
01 SINGLE FAMILY RESIDENTIAL
COUNTRY ESTATES UNIT 3
PB 29 PG 104
LOT 45

UNIT TYPE:
UNITS: FF
FRONT: 80.00
DEPTH: 132.00

UNIT TYPE:
UNITS: FF
FRONT: 80.00
DEPTH: 132.00

UNIT TYPE:
UNITS: FF
FRONT: 80.00
DEPTH: 132.00

UNIT TYPE:
UNITS: FF
FRONT: 80.00
DEPTH: 132.00

UNIT TYPE:
UNITS: FF
FRONT: 80.00
DEPTH: 132.00

UNIT TYPE:
UNITS: FF
FRONT: 80.00
DEPTH: 132.00

UNIT TYPE:
UNITS: FF
FRONT: 80.00
DEPTH: 132.00

UNIT TYPE:
UNITS: FF
FRONT: 80.00
DEPTH: 132.00

UNIT TYPE:
UNITS: FF
FRONT: 80.00
DEPTH: 132.00

EXEMPTION
HEX1

EXEMPTION
HEX1

EXEMPTION
HEX1

EXEMPTION
HEX1

EXEMPTION
HEX1

EXEMPTION
HEX1

EXEMPTION
HEX1

EXEMPTION
HEX1

EXEMPTION
HEX1

EXEMPTION
HEX1

EXEMPTION
HEX1

OWNER NAME & ADDRESS
KOHANSKY JOSEPH + VIRGINIA
1771 BRICKROAD CT
FT MYERS FL 33905

DOR CODE & LEGAL DESCRIPTION
01 SINGLE FAMILY RESIDENTIAL
COUNTRY ESTATES UNIT 3
PB 29 PG 104
LOT 46

UNIT TYPE:
UNITS: FF
FRONT: 80.00
DEPTH: 132.00

UNIT TYPE:
UNITS: FF
FRONT: 80.00
DEPTH: 132.00

UNIT TYPE:
UNITS: FF
FRONT: 80.00
DEPTH: 132.00

UNIT TYPE:
UNITS: FF
FRONT: 80.00
DEPTH: 132.00

UNIT TYPE:
UNITS: FF
FRONT: 80.00
DEPTH: 132.00

UNIT TYPE:
UNITS: FF
FRONT: 80.00
DEPTH: 132.00

UNIT TYPE:
UNITS: FF
FRONT: 80.00
DEPTH: 132.00

UNIT TYPE:
UNITS: FF
FRONT: 80.00
DEPTH: 132.00

UNIT TYPE:
UNITS: FF
FRONT: 80.00
DEPTH: 132.00

EXEMPTION
HEX1

EXEMPTION
HEX1

EXEMPTION
HEX1

EXEMPTION
HEX1

EXEMPTION
HEX1

EXEMPTION
HEX1

EXEMPTION
HEX1

EXEMPTION
HEX1

EXEMPTION
HEX1

EXEMPTION
HEX1

EXEMPTION
HEX1

OWNER NAME & ADDRESS
RODRIGUEZ LUIS + LYDIA
1763 BRICKROAD CT
FORT MYERS FL 33905

DOR CODE & LEGAL DESCRIPTION
01 SINGLE FAMILY RESIDENTIAL
COUNTRY ESTATES UNIT 3
PB 29 PG 104
LOT 47

UNIT TYPE:
UNITS: FF
FRONT: 80.00
DEPTH: 120.00

UNIT TYPE:
UNITS: FF
FRONT: 80.00
DEPTH: 120.00

UNIT TYPE:
UNITS: FF
FRONT: 80.00
DEPTH: 120.00

UNIT TYPE:
UNITS: FF
FRONT: 80.00
DEPTH: 120.00

UNIT TYPE:
UNITS: FF
FRONT: 80.00
DEPTH: 120.00

UNIT TYPE:
UNITS: FF
FRONT: 80.00
DEPTH: 120.00

UNIT TYPE:
UNITS: FF
FRONT: 80.00
DEPTH: 120.00

UNIT TYPE:
UNITS: FF
FRONT: 80.00
DEPTH: 120.00

UNIT TYPE:
UNITS: FF
FRONT: 80.00
DEPTH: 120.00

EXEMPTION
HEX1

EXEMPTION
HEX1

EXEMPTION
HEX1

EXEMPTION
HEX1

EXEMPTION
HEX1

EXEMPTION
HEX1

EXEMPTION
HEX1

EXEMPTION
HEX1

EXEMPTION
HEX1

EXEMPTION
HEX1

EXEMPTION
HEX1

OWNER NAME & ADDRESS
GONZALES FERNANDO + AIDA M
1755 BRICKROAD CT
FT MYERS FL 33905

DOR CODE & LEGAL DESCRIPTION
01 SINGLE FAMILY RESIDENTIAL
COUNTRY ESTATES UNIT 3
PB 29 PG 104
LOT 48

UNIT TYPE:
UNITS: FF
FRONT: 80.00
DEPTH: 134.00

UNIT TYPE:
UNITS: FF
FRONT: 80.00
DEPTH: 134.00

UNIT TYPE:
UNITS: FF
FRONT: 80.00
DEPTH: 134.00

UNIT TYPE:
UNITS: FF
FRONT: 80.00
DEPTH: 134.00

UNIT TYPE:
UNITS: FF
FRONT: 80.00
DEPTH: 134.00

UNIT TYPE:
UNITS: FF
FRONT: 80.00
DEPTH: 134.00

UNIT TYPE:
UNITS: FF
FRONT: 80.00
DEPTH: 134.00

UNIT TYPE:
UNITS: FF
FRONT: 80.00
DEPTH: 134.00

UNIT TYPE:
UNITS: FF
FRONT: 80.00
DEPTH: 134.00

EXEMPTION
HEX1

EXEMPTION
HEX1

EXEMPTION
HEX1

EXEMPTION
HEX1

EXEMPTION
HEX1

EXEMPTION
HEX1

EXEMPTION
HEX1

EXEMPTION
HEX1

EXEMPTION
HEX1

EXEMPTION
HEX1

EXEMPTION
HEX1

TOTAL AUTHORITY UNITS: 47.00

TOTAL AUTHORITY UNITS: 47.00

TOTAL AUTHORITY UNITS: 47.00

TOTAL AUTHORITY UNITS: 47.00

TOTAL AUTHORITY UNITS: 47.00

TOTAL AUTHORITY UNITS: 47.00

TOTAL AUTHORITY UNITS: 47.00

TOTAL AUTHORITY UNITS: 47.00


TOTAL AUTHORITY UNITS: 47.00

TOTAL AUTHORITY UNITS: 47.00

TOTAL AUTHORITY UNITS: 47.00

Enc.
/bah

Teresa K. Watts, CFE
Tangible Personal Property/Tax Roll Administrator



LEE COUNTY PROPERTY APPRAISER'S OFFICE

Sincerely,

If you have any questions, please contact me at (239) 339-6171.

Upon completion, the District Board must return the modified listing to the Property Appraiser's Office to my attention no later than September 16, 2002 at 5:00 p.m. in order to certify the non-ad valorem tax roll. A summary listing should also be included which lists the total acreage and rate for all parcels.

Enclosed is a listing of all parcels within the legal boundary of your District. Please examine the listing for completeness and accuracy. After validating the listing, please specifically identify the rate and acreage that should be applied to each parcel contained on the listing and modify the information accordingly.

Dear District Board:


COUNTRY LAKES SPECIAL LIGHTING DISTRICT
LIBBY WALKER
P.O. BOX 398
FT. MYERS, FL 33902

June 1, 2002

Mailing Address: P.O. Box 1646
Fort Myers, Florida 33902-1646
Physical Address: 2480 Thompson Street
Fort Myers, Florida 33901-3074
Telephone: (239) 339-6100
Facsimile: (239) 339-6160
www.leepa.org

STATE OF FLORIDA
LEE COUNTY PROPERTY APPRAISER
KENNETH M. WILKINSON, C.F.A.





Lee County Property Appraiser

Kenneth M. Wilkinson, C.F.A.

Data Services Department

Phone: (239) 339-6185 • Fax: (239) 339-6107 • eMail: DataServices@LeePA.org

\$ 54.47 Per Unit

SPECIAL DISTRICT VALUE REPORT

05/18/2002 **AUTHORITY 134 • COUNTRY LAKES SPECIAL LIGHTING DISTRICT • TAX YEAR 2002** Page 1 of 15


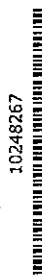
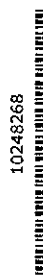



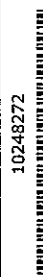
STRAP	OWNER NAME & ADDRESS	DOR CODE & LEGAL DESCRIPTION	UNIT TYPE:	UNIT TYPE:	UNITS:	AUTHORITY
			UNITS:	UNITS:	RATE:	
			FRONT:	FRONT:	TAX:	
			DEPTH:	DEPTH:		
10248229 10-44-25-04-00000.0010 EXEMPTION	ELLIOTT JAMES L + NELLIE M 5268 COUNTRYFIELD CIR SE FT MYERS FL 33905	02 MOBILE HOME COUNTRY LAKES S/D UNIT 1 PB 36 PG 13 LOT 1	LT	LT	1.00	1.00
10248230 10-44-25-04-00000.0020 EXEMPTION	INMAN EDWIN C + JEANETTE A 5276 COUNTRYFIELD CIR FT MYERS FL 33905	02 MOBILE HOME COUNTRY LAKES S/D UNIT 1 PB 36 PG 13 LOT 2	LT	LT	1.00	1.00
10248231 10-44-25-04-00000.0030 EXEMPTION	SHELOR SHIRLEY A 170 MORSE PLAZA FORT MYERS FL 33905	02 MOBILE HOME COUNTRY LAKES S/D UNIT 1 PB 36 PG 13 LOT 3	LT	LT	1.00	1.00
10248232 10-44-25-04-00000.0040 EXEMPTION	BUEHLER ARNOLD S + ELSIE R 5292 COUNTRYFIELD CR SE FT MYERS FL 33905	02 MOBILE HOME COUNTRY LAKES S/D UNIT 1 PB 36 PG 13 LOT 4	LT	LT	1.00	1.00
10248233 10-44-25-04-00000.0050 EXEMPTION	BOWMAN EMOGENE + 5300 COUNTRYFIELD CIR FORT MYERS FL 33905	02 MOBILE HOME COUNTRY LAKES S/D UNIT 1 PB 36 PG 13 LOT 5	LT	LT	1.00	1.00

STRAP	OWNER NAME & ADDRESS	DOR CODE & LEGAL DESCRIPTION	PARCEL	AUTHORITY
10248234	SCHWABE HARRY O + GISELA E 6716-94 B AVENUE EDMONTON AB T6B 0Z6 CANADA	02 MOBILE HOME COUNTRY LAKES S/D UNIT 1 PB 36 PG 13 LOT 6	LT 1.00 0.00 0.00	1.00 1.00 1.00
10-44-25-04-00000.0060				
10248235	SCHIEGNER HERBERT E + ELVIRA 5316 COUNTRYFIELD CIR FT MYERS FL 33905	02 MOBILE HOME COUNTRY LAKES S/D UNIT 1 PB 36 PG 13 LOT 7	LT 1.00 0.00 0.00	1.00 1.00 1.00
10-44-25-04-00000.0070				
EXEMPTION	HEX1			
10248236	STEFFEN JOHN I + MARILYN J 5324 COUNTRY CIR SE FT MYERS FL 33905	02 MOBILE HOME COUNTRY LAKES S/D UNIT 1 PB 36 PG 13 LOT 8	LT 1.00 0.00 0.00	1.00 1.00 1.00
10-44-25-04-00000.0080				
EXEMPTION	HEX1			
10248237	PARDO TOM + PATRICIA 8130 DOSONTE LN NORTH FORT MYERS FL 33917	02 MOBILE HOME COUNTRY LAKES S/D UNIT 1 PB 36 PG 13 LOT 9	LT 1.00 0.00 0.00	1.00 1.00 1.00
10-44-25-04-00000.0090				
EXEMPTION	HEX1			
10248238	KRUEGER RICHARD + MARY ANN 7651 W GREENWOOD ST MORTON GROVE IL 60053	02 MOBILE HOME COUNTRY LAKES S/D UNIT 1 PB 36 PG 13 LOT 10	LT 1.00 0.00 0.00	1.00 1.00 1.00
10-44-25-04-00000.0100				
EXEMPTION	HEX1			
10248239	WERNER MERTIS L 11654 LONG LAKE DR SPARTA MI 49345	00 VACANT RESIDENTIAL COUNTRY LAKES S/D UNIT 1 PB 36 PG 13 LOT 11	LT 1.00 0.00 0.00	1.00 1.00 1.00
10-44-25-04-00000.0110				
EXEMPTION	HEX1			
10248240	WOMACK BEATRICE L + 5356 COUNTRYFIELD CIRCLE FT MYERS FL 33905	02 MOBILE HOME COUNTRY LAKES S/D UNIT 1 PB 36 PG 13 LOT 12	LT 1.00 0.00 0.00	1.00 1.00 1.00
10-44-25-04-00000.0120				
EXEMPTION	HEX1			
10248241	HARBESON DEBORAH L 5362 COUNTRYFIELD CIR FORT MYERS FL 33905	02 MOBILE HOME COUNTRY LAKES S/D UNIT 1 PB 36 PG 13 LOT 13	LT 1.00 0.00 0.00	1.00 1.00 1.00
10-44-25-04-00000.0130				
EXEMPTION	HEX1			

STRAP	OWNER NAME & ADDRESS	DOR CODE & LEGAL DESCRIPTION	PARCEL	AUTHORITY
10248242	GIERING JACQUELINE + 5370 COUNTRYFIELD CIR FT MYERS FL 33905	02 MOBILE HOME COUNTRY LAKES S/D UNIT 1 PB 36 PG 13 LOT 14	LT 1.00 0.00 0.00	1.00 1.00 1.00
10-44-25-04-00000.0140				
EXEMPTION				
HEX1				
10248243	WATKINS WILLIAM C + JOYCE G 5378 COUNTRYFIELD CIR FT MYERS FL 33905	02 MOBILE HOME COUNTRY LAKES S/D UNIT 1 PB 36 PG 13 LOT 15	LT 1.00 0.00 0.00	1.00 1.00 1.00
10-44-25-04-00000.0150				
EXEMPTION				
HEX1				
10248244	MCGERTY FRANCIS + PO BOX 50001 FT MYERS FL 33994	02 MOBILE HOME COUNTRY LAKES S/D UNIT 1 PB 36 PG 13 LOT 16	LT 1.00 0.00 0.00	1.00 1.00 1.00
10-44-25-04-00000.0160				
EXEMPTION				
HEX1				
10248245	VOGEL CLIFFORD D + BETTY J 7130 MAPLE DALE RD JACKSON MI 49201	02 MOBILE HOME COUNTRY LAKES S/D UNIT 1 PB 36 PG 13 LOT 17	LT 1.00 0.00 0.00	1.00 1.00 1.00
10-44-25-04-00000.0170				
EXEMPTION				
HEX1				
10248246	CASSARIO LUKE J + D MARY 5400 COUNTRY FIELD CIR FT MYERS FL 33905	02 MOBILE HOME COUNTRY LAKES S/D UNIT 1 PB 36 PG 13 LOT 18	LT 1.00 0.00 0.00	1.00 1.00 1.00
10-44-25-04-00000.0180				
EXEMPTION				
HEX1				
10248247	ODONNELL JOSEPH R JR + MARSHA 5408 COUNTRY FIELD CT FORT MYERS FL 33905	02 MOBILE HOME COUNTRY LAKES S/D UNIT 1 PB 36 PG 13 LOT 19	LT 1.00 0.00 0.00	1.00 1.00 1.00
10-44-25-04-00000.0190				
EXEMPTION				
HEX1				
10248248	WINKLER DALE C + INEZ M 5416 COUNTRY FIELD CIR FT MYERS FL 33905	02 MOBILE HOME COUNTRY LAKES S/D UNIT 1 PB 36 PG 13 LOT 20	LT 1.00 0.00 0.00	1.00 1.00 1.00
10-44-25-04-00000.0200				
EXEMPTION				
HEX1				
10248249	GOBEILLE DORIS 5424 COUNTRY FIELD CIR FT MYERS FL 33905	02 MOBILE HOME COUNTRY LAKES S/D UNIT 1 PB 36 PG 13 LOT 21	LT 1.00 0.00 0.00	1.00 1.00 1.00
10-44-25-04-00000.0210				
EXEMPTION				
HEX1				

STRAP	OWNER NAME & ADDRESS	DOR CODE & LEGAL DESCRIPTION	PARCEL	AUTHORITY
10248250	FRUITIGER LAVERNE 5432 COUNTRYFIELD CIR FT MYERS FL 33905	02 MOBILE HOME COUNTRY LAKES S/D UNIT 1 PB 36 PG 13 LOT 22	LT 1.00 0.00 0.00	1.00 1.00 1.00
10-44-25-04-00000.0220				
EXEMPTION				
HEX1				
10248251	CLARK SHIRLEY 5440 COUNTRYFIELD CIR FORT MYERS FL 33905	02 MOBILE HOME COUNTRY LAKES S/D UNIT 1 PB 36 PG 13 LOT 23	LT 1.00 0.00 0.00	1.00 1.00 1.00
10-44-25-04-00000.0230				
EXEMPTION				
HEX1				
10248252	GUBBIOTTI ENRICO + PATRICIA L 5448 COUNTRY FIELD CIRCLE FT MYERS FL 33905	02 MOBILE HOME COUNTRY LAKES S/D UNIT 1 PB 36 PG 13 LOT 24	LT 1.00 0.00 0.00	1.00 1.00 1.00
10-44-25-04-00000.0240				
EXEMPTION				
HEX1				
10248254	MAJEWSKI STEPHEN + BARBARA 5456 COUNTRYDALE CT FORT MYERS FL 33905	02 MOBILE HOME COUNTRY LAKES S/D UNIT 1 PB 36 PG 13 LOTS 26 + 25	LT 1.00 0.00 0.00	2.00 1.00 2.00
10-44-25-04-00000.0260				
EXEMPTION				
HEX1				
10248255	RUTKA JOHN + BARBARA 5448 COUNTRY DALE CT FT MYERS FL 33905	02 MOBILE HOME COUNTRY LAKES S/D UNIT 1 PB 36 PG 13 LOT 27	LT 1.00 0.00 0.00	1.00 1.00 1.00
10-44-25-04-00000.0270				
EXEMPTION				
HEX1				
10248256	MARTINSON ROBERT H TR 5440 COUNTRY DALE CT FT MYERS FL 33905	02 MOBILE HOME COUNTRY LAKES S/D UNIT 1 PB 36 PG 13 LOT 28	LT 1.00 0.00 0.00	1.00 1.00 1.00
10-44-25-04-00000.0280				
EXEMPTION				
HEX1				
10248257	LUECKE MICHAEL W + KATHRYN J 5432 COUNTRYDALE CT FORT MYERS FL 33905	02 MOBILE HOME COUNTRY LAKES S/D UNIT 1 PB 36 PG 13 LOT 29	LT 1.00 0.00 0.00	1.00 1.00 1.00
10-44-25-04-00000.0290				
EXEMPTION				
HEX1				

STRAP	OWNER NAME & ADDRESS	DOR CODE & LEGAL DESCRIPTION	PARCEL	AUTHORITY
10248258	ELLER POLLYE TR L/E 5426 COUNTRY DALE CT FT MYERS FL 33905	02 MOBILE HOME COUNTRY LAKES S/D UNIT 1 PB 36 PG 13 LOT 30	LT 1.00 0.00 0.00	1.00 1.00 1.00
10-44-25-04-00000.0300				
EXEMPTION				
HEX1				
WID1				
10248259	ARNAU WILLIAN A + TERESA 5418 COUNTRY DALE CT FT MYERS FL 33905	02 MOBILE HOME COUNTRY LAKES S/D UNIT 1 PB 36 PG 13 LOT 31	LT 1.00 0.00 0.00	1.00 1.00 1.00
10-44-25-04-00000.0310				
EXEMPTION				
HEX1				
WID1				
10248260	WILSON PATRICIA A 275 BRIARCREST DR #193 ANN ARBOR MI 48104	00 VACANT RESIDENTIAL COUNTRY LAKES S/D UNIT 1 PB 36 PG 13 LOT 32	LT 1.00 0.00 0.00	1.00 1.00 1.00
10-44-25-04-00000.0320				
EXEMPTION				
HEX1				
WID1				
10248261	HALTNER PRISCILLA C TR 5402 COUNTRY DALE CT FT MYERS FL 33905	02 MOBILE HOME COUNTRY LAKES S/D UNIT 1 PB 36 PG 13 LOT 33	LT 1.00 0.00 0.00	1.00 1.00 1.00
10-44-25-04-00000.0330				
EXEMPTION				
HEX1				
WID1				
10248262	DELANY LEONARD JR 5394 COUNTRYDALE CT FORT MYERS FL 33905	02 MOBILE HOME COUNTRY LAKES S/D UNIT 1 PB 36 PG 13 LOT 34	LT 1.00 0.00 0.00	1.00 1.00 1.00
10-44-25-04-00000.0340				
EXEMPTION				
HEX1				
WID1				
10248263	HORNE LES J + GLORIA 5386 COUNTRY DALE CT FORT MYERS FL 33905	02 MOBILE HOME COUNTRY LAKES S/D UNIT 1 PB 36 PG 13 LOT 35	LT 1.00 0.00 0.00	1.00 1.00 1.00
10-44-25-04-00000.0350				
EXEMPTION				
HEX1				
WID1				
10248264	STEVENS KEITH F 16 HIGH MEADOW LN STATE COLLEGE PA 16803	02 MOBILE HOME COUNTRY LAKES S/D UNIT 1 PB 36 PG 13 LOT 36	LT 1.00 0.00 0.00	1.00 1.00 1.00
10-44-25-04-00000.0360				
EXEMPTION				
HEX1				
WID1				
10248265	HUNTER CHARLES L + OLIVE 132 HOLLY DR RIO GRANDE NJ 08242	02 MOBILE HOME COUNTRY LAKES S/D UNIT 1 PB 36 PG 13 LOT 37	LT 1.00 0.00 0.00	1.00 1.00 1.00
10-44-25-04-00000.0370				
EXEMPTION				
HEX1				
WID1				

STRAP	10248266	OWNER NAME & ADDRESS	DOR CODE & LEGAL DESCRIPTION	PARCEL	AUTHORITY
		DAVIS JOHN WILSON + 5362 COUNTRYDALE CT FT MYERS FL 33905	02 MOBILE HOME COUNTRY LAKES S/D UNIT 1 PB 36 PG 13 LOT 38	LT 1.00 0.00 0.00	UNITS: 1.00 RATE: 1.00 TAX: 1.00
10-44-25-04-00000.0380					
EXEMPTION	HEX1				
		BEESLEY EMMETT A + FLORENCE M 5354 COUNTRY DALE CT FT MYERS FL 33905	02 MOBILE HOME COUNTRY LAKES S/D UNIT 1 PB 36 PG 13 LOT 39	LT 1.00 0.00 0.00	UNITS: 1.00 RATE: 1.00 TAX: 1.00
10-44-25-04-00000.0390					
EXEMPTION	HEX1				
		BEESLEY CAROL L 17151 OAK CREEK RD ALVA FL 33920	00 VACANT RESIDENTIAL COUNTRY LAKES S/D UNIT 1 PB 36 PG 13 LOT 40	LT 1.00 0.00 0.00	UNITS: 1.00 RATE: 1.00 TAX: 1.00
10-44-25-04-00000.0400					
EXEMPTION	HEX1				
		BONHAM JEWELL C 5338 COUNTRYDALE CT FT MYERS FL 33905	02 MOBILE HOME COUNTRY LAKES S/D UNIT 1 PB 36 PG 13 LOT 41	LT 1.00 0.00 0.00	UNITS: 1.00 RATE: 1.00 TAX: 1.00
10-44-25-04-00000.0410					
EXEMPTION	HEX1				
		NOLAN FRANK D + 5330 COUNTRY DALE CT FT MYERS FL 33905	02 MOBILE HOME COUNTRY LAKES S/D UNIT 1 PB 36 PG 13 LOT 42	LT 1.00 0.00 0.00	UNITS: 1.00 RATE: 1.00 TAX: 1.00
10-44-25-04-00000.0420					
EXEMPTION	HEX1				
		BROWN GARY C + JOANNE 5322 COUNTRY DALE CT FT MYERS FL 33905	02 MOBILE HOME COUNTRY LAKES S/D UNIT 1 PB 36 PG 13 LOT 43	LT 1.00 0.00 0.00	UNITS: 1.00 RATE: 1.00 TAX: 1.00
10-44-25-04-00000.0430					
EXEMPTION	HEX1				
		SHAMPINE JAMES + 5314 COUNTRYDALE CT FORT MYERS FL 33905	02 MOBILE HOME COUNTRY LAKES S/D UNIT 1 PB 36 PG 13 LOT 44	LT 1.00 0.00 0.00	UNITS: 1.00 RATE: 1.00 TAX: 1.00
10-44-25-04-00000.0440					
EXEMPTION	HEX1				

STRAP

OWNER NAME & ADDRESS

DOR CODE & LEGAL DESCRIPTION

UNIT TYPE:

10248273
NICKESON RICHARD E TR +
5311 COUNTRYDALE CT
FORT MYERS FL 33905

UNIT TYPE: LT
UNITS: 1.00
FRONT: 0.00
DEPTH: 0.00

02 MOBILE HOME
COUNTRY LAKES S/D
UNIT 1 PB 36 PG 13
LOT 45

UNITS: 1.00
RATE: 1.00
TAX: 1.00

10-44-25-04-00000.0450

EXEMPTION

PARCEL

UNIT TYPE:

UNIT TYPE:

HEX1

LT

02 MOBILE HOME

TREUHEIT WILLIAM E SR + GENEVA
5319 COUNTRY DALE CT
FT MYERS FL 33905

UNITS: 1.00
RATE: 1.00
TAX: 1.00

UNIT TYPE: LT
UNITS: 1.00
FRONT: 0.00
DEPTH: 0.00

COUNTRY LAKES S/D
UNIT 1 PB 36 PG 13
LOT 46

10-44-25-04-00000.0460

EXEMPTION

PARCEL

UNIT TYPE:

UNIT TYPE:

DIS2

HEX1

02 MOBILE HOME

DABNEY CLARENCE H + SHERLEY
5327 COUNTRYDALE CT
FT MYERS FL 33905

UNITS: 1.00
RATE: 1.00
TAX: 1.00

UNIT TYPE: LT
UNITS: 1.00
FRONT: 0.00
DEPTH: 0.00

COUNTRY LAKES S/D
UNIT 1 PB 36 PG 13
LOT 47

10-44-25-04-00000.0470

EXEMPTION

PARCEL

UNIT TYPE:

UNIT TYPE:

HEX1

LT

02 MOBILE HOME

HALEY BEVERLY J
5335 COUNTRYDALE CT
FT MYERS FL 33905

UNITS: 1.00
RATE: 1.00
TAX: 1.00

UNIT TYPE: LT
UNITS: 1.00
FRONT: 0.00
DEPTH: 0.00

COUNTRY LAKES S/D
UNIT 1 PB 36 PG 13
LOT 48

10-44-25-04-00000.0480

EXEMPTION

PARCEL

UNIT TYPE:

UNIT TYPE:

HEX1

LT

02 MOBILE HOME

YONKIN JOHN H TR
5343 COUNTRY DALE CT
FT MYERS FL 33905

UNITS: 1.00
RATE: 1.00
TAX: 1.00

UNIT TYPE: LT
UNITS: 1.00
FRONT: 0.00
DEPTH: 0.00

COUNTRY LAKES S/D
UNIT 1 PB 36 PG 13
LOT 49

10-44-25-04-00000.0490

EXEMPTION

PARCEL

UNIT TYPE:

UNIT TYPE:

HEX1

LT

02 MOBILE HOME

GIVENS PATRICIA L
5351 COUNTRYDALE CT
FT MYERS FL 33905

UNITS: 1.00
RATE: 1.00
TAX: 1.00

UNIT TYPE: LT
UNITS: 1.00
FRONT: 0.00
DEPTH: 0.00

COUNTRY LAKES S/D
UNIT 1 PB 36 PG 13
LOT 50

10-44-25-04-00000.0500

EXEMPTION

PARCEL

UNIT TYPE:

UNIT TYPE:

HEX1

LT

02 MOBILE HOME

SIKES ETHEL M
5359 COUNTRYDALE CT
FT MYERS FL 33905

UNITS: 1.00
RATE: 1.00
TAX: 1.00

UNIT TYPE: LT
UNITS: 1.00
FRONT: 0.00
DEPTH: 0.00

COUNTRY LAKES S/D
UNIT 1 PB 36 PG 13
LOT 51

10-44-25-04-00000.0510

EXEMPTION

PARCEL

UNIT TYPE:

UNIT TYPE:

HEX1

LT

02 MOBILE HOME

SIKES ETHEL M
5359 COUNTRYDALE CT
FT MYERS FL 33905

UNITS: 1.00
RATE: 1.00
TAX: 1.00

UNIT TYPE: LT
UNITS: 1.00
FRONT: 0.00
DEPTH: 0.00

COUNTRY LAKES S/D
UNIT 1 PB 36 PG 13
LOT 51

10-44-25-04-00000.0510

STRAP	OWNER NAME & ADDRESS	DOR CODE & LEGAL DESCRIPTION	PARCEL	AUTHORITY
10248280	CARROLL RUSSELL + BARBARA TR 2676 SUNNYVIEW DR ILLIOPOLIS IL 62539	02 MOBILE HOME COUNTRY LAKES S/D UNIT 1 PB 36 PG 13 LOT 52	LT 1.00 0.00 0.00	1.00 1.00 1.00
10-44-25-04-00000.0520				
10248281	BOURQUEIN CHARLOTTE M TR 5375 COUNTRYDALE CT FT MYERS FL 33905	02 MOBILE HOME COUNTRY LAKES S/D UNIT 1 PB 36 PG 13 LOT 53	LT 1.00 0.00 0.00	1.00 1.00 1.00
10-44-25-04-00000.0530				
10248282	EASTLAKE DEVELOPMENT COMPANY 6700-1 DANIELS PKWY FT MYERS FL 33912	00 VACANT RESIDENTIAL COUNTRY LAKES S/D UNIT 1 PB 36 PG 13 LOT 54	LT 1.00 0.00 0.00	1.00 1.00 1.00
10-44-25-04-00000.0540				
10248283	THOMPSON RALPH + IRENE J + 5391 COUNTRY DALE CT FT MYERS FL 33905	02 MOBILE HOME COUNTRY LAKES S/D UNIT 1 PB 36 PG 13 LOT 55	LT 1.00 0.00 0.00	1.00 1.00 1.00
10-44-25-04-00000.0550				
EXEMPTION				
HEX1				
10248284	PETERS JAMES 5399 COUNTRYDALE CT FORT MYERS FL 33905	02 MOBILE HOME COUNTRY LAKES S/D UNIT 1 PB 36 PG 13 LOT 56	LT 1.00 0.00 0.00	1.00 1.00 1.00
10-44-25-04-00000.0560				
10248285	VAN HOBOKEN JULIA TR 5407 COUNTRYDALE CT FORT MYERS FL 33905	02 MOBILE HOME COUNTRY LAKES S/D UNIT 1 PB 36 PG 13 LOT 57	LT 1.00 0.00 0.00	1.00 1.00 1.00
10-44-25-04-00000.0570				
EXEMPTION				
HEX1				
WTD1				
10248286	EASTLAKE DEVELOPMENT COMPANY 6700-1 DANIELS PKWY FT MYERS FL 33912	00 VACANT RESIDENTIAL COUNTRY LAKES S/D UNIT 1 PB 36 PG 13 LOT 58	LT 1.00 0.00 0.00	1.00 1.00 1.00
10-44-25-04-00000.0580				
10248287	LEVERING LA RHEDAA 5423 COUNTRYDALE CT FORT MYERS FL 33905	02 MOBILE HOME COUNTRY LAKES S/D UNIT 1 PB 36 PG 13 LOT 59	LT 1.00 0.00 0.00	1.00 1.00 1.00
10-44-25-04-00000.0590				
EXEMPTION				
HEX1				

STRAP	OWNER NAME & ADDRESS	DOR CODE & LEGAL DESCRIPTION	PARCEL	UNIT TYPE:	UNITS:	AUTHORITY
				FRONT:	RATE:	
				DEPTH:	TAX:	
10248288	FARNSWORTH PAUL A COTR + 5431 COUNTRYDALE CT FORT MYERS FL 33905	02 MOBILE HOME COUNTRY LAKES S/D UNIT 1 PB 36 PG 13 LOT 60	LT 1.00 0.00 0.00		1.00 1.00 1.00	
10-44-25-04-00000.0600						
10248289	HELLWIG ROBERT T + BARBARA G 5439 COUNTRY DALE CT SE FT MYERS FL 33905	02 MOBILE HOME COUNTRY LAKES S/D UNIT 1 PB 36 PG 13 LOT 61	LT 1.00 0.00 0.00		1.00 1.00 1.00	
10-44-25-04-00000.0610						
10248290	HOTT JOHN + MARY M + 5467 COUNTRYDALE CT FORT MYERS FL 33905	00 VACANT RESIDENTIAL COUNTRY LAKES S/D UNIT 1 PB 36 PG 13 LOT 62	LT 1.00 0.00 0.00		1.00 1.00 1.00	
10-44-25-04-00000.0620						
10248291	SCHNEIDER JAMES TR + 12600 LOCKE BLVD HASTINGS MN 55033	02 MOBILE HOME COUNTRY LAKES S/D UNIT 1 PB 36 PG 13 LOT 63	LT 1.00 0.00 0.00		1.00 1.00 1.00	
10-44-25-04-00000.0630						
10248292	HOTT JOHN + MARY M 5467 COUNTRYDALE CT FORT MYERS FL 33905	02 MOBILE HOME COUNTRY LAKES S/D UNIT 1 PB 36 PG 13 LOT 64	LT 1.00 0.00 0.00		1.00 1.00 1.00	
10-44-25-04-00000.0640						
10248293	EHRLER DONALD W + MARJORIE W 5475 COUNTRY DALE CT FT MYERS FL 33905	02 MOBILE HOME COUNTRY LAKES S/D UNIT 1 PB 36 PG 13 LOT 65	LT 1.00 0.00 0.00		1.00 1.00 1.00	
10-44-25-04-00000.0650						
10248294	OLER BARBARA M 5483 COUNTRY DALE CT FORT MYERS FL 33905	02 MOBILE HOME COUNTRY LAKES S/D UNIT 1 PB 36 PG 13 LOT 66	LT 1.00 0.00 0.00		1.00 1.00 1.00	
10-44-25-04-00000.0660						
10248295	HICKEY RICHARD W + VICKI H 5491 COUNTRYDALE CT FT MYERS FL 33905	02 MOBILE HOME COUNTRY LAKES S/D UNIT 1 PB 36 PG 13 LOT 67	LT 1.00 0.00 0.00		1.00 1.00 1.00	
10-44-25-04-00000.0670						

All data is current at time of printing and subject to change without notice.

OWNER NAME & ADDRESS	DOR CODE & LEGAL DESCRIPTION	PARCEL	UNIT TYPE:	UNITS:	AUTHORITY
			UNITS:	RATE:	
			FRONT:	TAX:	
			DEPTH:		
10248296 ZIRNHELD MICHAEL D 3307 11TH ST W LEHIGH ACRES FL 33971	02 MOBILE HOME COUNTRY LAKES S/D UNIT 1 PB 36 PG 13 LOT 68	LT 1.00 0.00 0.00		1.00 1.00 1.00	
10-44-25-04-00000.0680					
10248297 KALIVODA JOHN S + MARILYN R 11649 SW 70TH CT OCALA FL 34476	00 VACANT RESIDENTIAL COUNTRY LAKES S/D UNIT 1 PB 36 PG 13 LOT 69	LT 1.00 0.00 0.00		1.00 1.00 1.00	
10-44-25-04-00000.0690					
10248298 PETRIE ROY TR 5507 COUNTRYDALE SE FT MYERS FL 33905	02 MOBILE HOME COUNTRY LAKES S/D UNIT 1 PB 36 PG 13 LOT 70	LT 1.00 0.00 0.00		1.00 1.00 1.00	
10-44-25-04-00000.0700					
EXEMPTION HEX1 WDR1					
10248299 WOLLAM GENE PO BOX 8104 FORT MYERS FL 33908	00 VACANT RESIDENTIAL COUNTRY LAKES S/D UNIT 1 PB 36 PG 13 LOT 71	LT 1.00 0.00 0.00		1.00 1.00 1.00	
10-44-25-04-00000.0710					
10248300 HEFFERIN DOROTHY A 9958 CREEKWOOD LN FORT MYERS FL 33905	02 MOBILE HOME COUNTRY LAKES S/D UNIT 1 PB 36 PG 13 LOT 72	LT 1.00 0.00 0.00		1.00 1.00 1.00	
10-44-25-04-00000.0720					
10248301 ROWLAND PHILLIPS + LORI L 9950 CREEKWOOD LN FT MYERS FL 33905	02 MOBILE HOME COUNTRY LAKES S/D UNIT 1 PB 36 PG 13 LOT 73	LT 1.00 0.00 0.00		1.00 1.00 1.00	
10-44-25-04-00000.0730					
EXEMPTION HEX1					
10248302 HASTY PHYLLIS J + 9942 CREEKWOOD LN SE FT MYERS FL 33905	01 SINGLE FAMILY RESIDENTIAL COUNTRY LAKES S/D UNIT 1 PB 36 PG 13 LOT 74	LT 1.00 0.00 0.00		1.00 1.00 1.00	
10-44-25-04-00000.0740					
EXEMPTION HEX1 WID1					
10248303 MORELLA ANNA E 9934 CREEKWOOD LN FORT MYERS FL 33905	02 MOBILE HOME COUNTRY LAKES S/D UNIT 1 PB 36 PG 13 LOT 75	LT 1.00 0.00 0.00		1.00 1.00 1.00	
10-44-25-04-00000.0750					
EXEMPTION HEX1					

STRAP

OWNER NAME & ADDRESS

DOR CODE & LEGAL DESCRIPTION

UNIT TYPE:


UNITS:

FRONT:

DEPTH:

EXEMPTION

AUTHORITY


10248304

10-44-25-04-00000.0760
 EXEMPTION
 HEX1

KREAMER HUGH + MOLLIE
 9926 CREEKWOOD LN
 FT MYERS FL 33905

02 MOBILE HOME
 COUNTRY LAKES S/D
 UNIT 1 PB 36 PG 13
 LOT 76

UNIT TYPE:
 UNITS: 1.00
 FRONT: 0.00
 DEPTH: 0.00

UNITS:
 RATE: 1.00
 TAX: 1.00


10248305

10-44-25-04-00000.0770
 EXEMPTION
 HEX1

DUBE PHILIP C + LILLETTE T
 9918 CREEKWOOD LN SE
 FT MYERS FL 33905

02 MOBILE HOME
 COUNTRY LAKES S/D
 UNIT 1 PB 36 PG 13
 LOT 77

UNIT TYPE:
 UNITS: 1.00
 FRONT: 0.00
 DEPTH: 0.00

UNITS:
 RATE: 1.00
 TAX: 1.00


10248306

10-44-25-04-00000.0780
 EXEMPTION
 HEX1

DUBE PHILIP C + LILLETTE T
 9918 CREEKWOOD LN SE
 FT MYERS FL 33905

00 VACANT RESIDENTIAL
 COUNTRY LAKES S/D
 UNIT 1 PB 36 PG 13
 LOT 78

UNIT TYPE:
 UNITS: 1.00
 FRONT: 0.00
 DEPTH: 0.00

UNITS:
 RATE: 1.00
 TAX: 1.00


10248307

10-44-25-04-00000.0790
 EXEMPTION
 HEX1

MACDONALD DENNIS P + CAROL J
 P O BOX 50065
 TICE FL 33994

02 MOBILE HOME
 COUNTRY LAKES S/D
 UNIT 1 PB 36 PG 13
 LOT 79

UNIT TYPE:
 UNITS: 1.00
 FRONT: 0.00
 DEPTH: 0.00

UNITS:
 RATE: 1.00
 TAX: 1.00

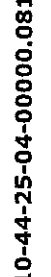
10248308

10-44-25-04-00000.0800
 EXEMPTION
 HEX1

LAMAR THOMAS + MARTHA S
 RT 1 BOX 266A
 WALLINGFORD KY 41093

02 MOBILE HOME
 COUNTRY LAKES S/D
 UNIT 1 PB 36 PG 13
 LOT 80

UNIT TYPE:
 UNITS: 1.00
 FRONT: 0.00
 DEPTH: 0.00

UNITS:
 RATE: 1.00
 TAX: 1.00


10248309

10-44-25-04-00000.0810
 EXEMPTION
 HEX1
 WID1

CLICK MARJORIE TR L/E
 9886 CREEKWOOD LANE SE
 FT MYERS FL 33905

02 MOBILE HOME
 COUNTRY LAKES S/D
 UNIT 1 PB 36 PG 13
 LOT 81

UNIT TYPE:
 UNITS: 1.00
 FRONT: 0.00
 DEPTH: 0.00

UNITS:
 RATE: 1.00
 TAX: 1.00


10248310

10-44-25-04-00000.0820
 EXEMPTION
 HEX1

DITTER RICHARD E + VICKI J
 9878 CREEKWOOD LN
 FT MYERS FL 33905

02 MOBILE HOME
 COUNTRY LAKES S/D
 UNIT 1 PB 36 PG 13
 LOT 82

UNIT TYPE:
 UNITS: 1.00
 FRONT: 0.00
 DEPTH: 0.00

UNITS:
 RATE: 1.00
 TAX: 1.00






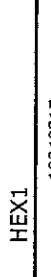

10248311

10-44-25-04-00000.0830
 EXEMPTION
 HEX1

THOMPSON MARY A +
 9870 CREEKWOOD LN
 FT MYERS FL 33905

02 MOBILE HOME
 COUNTRY LAKES S/D
 UNIT 1 PB 36 PG 13
 LOT 83

UNIT TYPE:
 UNITS: 1.00
 FRONT: 0.00
 DEPTH: 0.00

UNITS:
 RATE: 1.00
 TAX: 1.00

STRAP	OWNER NAME & ADDRESS	DOR CODE & LEGAL DESCRIPTION	PARCEL	AUTHORITY
10248312	SHEPPARD RABON L + PATRICIA J P O BOX 505 TIONESTA PA 16353	02 MOBILE HOME COUNTRY LAKES S/D UNIT 1 PB 36 PG 13 LOT 84	LT 1.00 0.00 0.00	1.00 1.00 1.00
				
10-44-25-04-00000.0840				
EXEMPTION				
HEX1				
10248313	MOXON WALTER R + DOROTHY 9854 CREEKWOOD LN FT MYERS FL 33905	02 MOBILE HOME COUNTRY LAKES S/D UNIT 1 PB 36 PG 13 LOT 85	LT 1.00 0.00 0.00	1.00 1.00 1.00
				
10-44-25-04-00000.0850				
EXEMPTION				
HEX1				
10248314	HAGEN EDWIN V + MARY JEANNETT 9846 CREEKWOOD LN FT MYERS FL 33905	02 MOBILE HOME COUNTRY LAKES S/D UNIT 1 PB 36 PG 13 LOT 86	LT 1.00 0.00 0.00	1.00 1.00 1.00
				
10-44-25-04-00000.0860				
EXEMPTION				
HEX1				
10248315	HASEL FRIEDA 9838 CREEKWOOD LN FT MYERS FL 33905	02 MOBILE HOME COUNTRY LAKES S/D UNIT 1 PB 36 PG 13 LOT 87	LT 1.00 0.00 0.00	1.00 1.00 1.00
				
10-44-25-04-00000.0870				
EXEMPTION				
HEX1				
WID1				
10248316	SHELTON WALTER K + DOROTHY TR 9830 CREEKWOOD LANE FT MYERS FL 33905	02 MOBILE HOME COUNTRY LAKES S/D UNIT 1 PB 36 PG 13 LOT 88	LT 1.00 0.00 0.00	1.00 1.00 1.00
				
10-44-25-04-00000.0880				
EXEMPTION				
HEX1				
10248317	MUELLER RONALD E + ARLENE E 9822 CREEKWOOD LN FT MYERS FL 33905	02 MOBILE HOME COUNTRY LAKES S/D UNIT 1 PB 36 PG 13 LOT 89	LT 1.00 0.00 0.00	1.00 1.00 1.00
				
10-44-25-04-00000.0890				
EXEMPTION				
HEX1				
10248318	WARD JUNE M 9814 CREEKWOOD LN FORT MYERS FL 33905	02 MOBILE HOME COUNTRY LAKES S/D UNIT 1 PB 36 PG 13 LOT 90	LT 1.00 0.00 0.00	1.00 1.00 1.00
				
10-44-25-04-00000.0900				
EXEMPTION				
HEX1				

STRAP	OWNER NAME & ADDRESS	DOR CODE & LEGAL DESCRIPTION	PARCEL	UNIT TYPE:	UNITS:	AUTHORITY
				UNITS:	RATE:	
				FRONT:	TAX:	
				DEPTH:		
10248319	AMATO ROCCO + LAURA + 9825 CREEKWOOD LN FT MYERS FL 33905	02 MOBILE HOME COUNTRY LAKES S/D UNIT 1 PB 36 PG 13 LOT 91	LT 1.00 0.00 0.00		1.00 1.00 1.00	
10-44-25-04-00000.0910						
EXEMPTION						
HEX1						
10248320	BERBERICH FRANCES E + 9817 CREEKWOOD LANE FT MYERS FL 33905	02 MOBILE HOME COUNTRY LAKES S/D UNIT 1 PB 36 PG 13 LOT 92	LT 1.00 0.00 0.00		1.00 1.00 1.00	
10-44-25-04-00000.0920						
EXEMPTION						
HEX1						
10248321	BOWMAN RALPH + SUSAN H/W 9841 CREEKWOOD LN FORT MYERS FL 33905	02 MOBILE HOME COUNTRY LAKES S/D UNIT 1 PB 36 PG 13 LOT 93	LT 1.00 0.00 0.00		1.00 1.00 1.00	
10-44-25-04-00000.0930						
EXEMPTION						
HEX1						
10248322	SCHRAMM ROBERT S + JEAN M 9833 CREEKWOOD LN FT MYERS FL 33905	02 MOBILE HOME COUNTRY LAKES S/D UNIT 1 PB 36 PG 13 LOT 94	LT 1.00 0.00 0.00		1.00 1.00 1.00	
10-44-25-04-00000.0940						
EXEMPTION						
HEX1						
10248323	BARTH CHARLES G + DOROTHY M 2204 OLD MILL RD SPRING LAKE NJ 07762	02 MOBILE HOME COUNTRY LAKES S/D UNIT 1 PB 36 PG 13 LOT 95	LT 1.00 0.00 0.00		1.00 1.00 1.00	
10-44-25-04-00000.0950						
EXEMPTION						
HEX1						
10248324	FULLER LOUISE I 9849 CREEKWOOD LANE FT MYERS FL 33905	02 MOBILE HOME COUNTRY LAKES S/D UNIT 1 PB 36 PG 13 LOT 96	LT 1.00 0.00 0.00		1.00 1.00 1.00	
10-44-25-04-00000.0960						
EXEMPTION						
HEX1						
10248325	MORIN BETTY J 9873 CREEKWOOD LN FORT MYERS FL 33905	02 MOBILE HOME COUNTRY LAKES S/D UNIT 1 PB 36 PG 13 LOT 97	LT 1.00 0.00 0.00		1.00 1.00 1.00	
10-44-25-04-00000.0970						
EXEMPTION						
HEX1						
10248326	ZEMKO JEANIE C 9865 CREEKWOOD LN FORT MYERS FL 33905	02 MOBILE HOME COUNTRY LAKES S/D UNIT 1 PB 36 PG 13 LOT 98	LT 1.00 0.00 0.00		1.00 1.00 1.00	
10-44-25-04-00000.0980						
EXEMPTION						
HEX1						

STRAP	OWNER NAME & ADDRESS	DOR CODE & LEGAL DESCRIPTION	PARCEL	UNIT TYPE:	UNITS:	AUTHORITY
10248327	CINDRICH GARY + ELIZABETH 9864 CATTAIL CT FORT MYERS FL 33905	02 MOBILE HOME COUNTRY LAKES S/D UNIT 1 PB 36 PG 13 LOT 99	LT 1.00 0.00 0.00	UNITS: FRONT: DEPTH:	1.00 1.00 1.00	
10-44-25-04-00000.0990						
EXEMPTION						
HEX1						
10248328	FRITZ NANCY J TR 9872 CATTAIL CT FT MYERS FL 33905	02 MOBILE HOME COUNTRY LAKES S/D UNIT 1 PB 36 PG 13 LOT 100	LT 1.00 0.00 0.00	UNITS: FRONT: DEPTH:	1.00 1.00 1.00	
10-44-25-04-00000.1000						
EXEMPTION						
HEX1						
WID1						
10248329	KRAUSE IRENE 9848 CATTAIL CT FT MYERS FL 33905	02 MOBILE HOME COUNTRY LAKES S/D UNIT 1 PB 36 PG 13 LOT 101	LT 1.00 0.00 0.00	UNITS: FRONT: DEPTH:	1.00 1.00 1.00	
10-44-25-04-00000.1010						
EXEMPTION						
DIS3						
HEX1						
WID1						
10248330	WENTZELL JACK M + RUTH H TR 9856 CATTAIL CT FT MYERS FL 33905	02 MOBILE HOME COUNTRY LAKES S/D UNIT 1 PB 36 PG 13 LOT 102	LT 1.00 0.00 0.00	UNITS: FRONT: DEPTH:	1.00 1.00 1.00	
10-44-25-04-00000.1020						
EXEMPTION						
HEX1						
10248331	PRIZE HAROLD E + CAROL A 9832 CATTAIL CT FORT MYERS FL 33905	02 MOBILE HOME COUNTRY LAKES S/D UNIT 1 PB 36 PG 13 LOT 103	LT 1.00 0.00 0.00	UNITS: FRONT: DEPTH:	1.00 1.00 1.00	
10-44-25-04-00000.1030						
EXEMPTION						
HEX1						
10248332	WEST GEORGE L + PHYLLIS M 9840 CATTAIL CT FT MYERS FL 33905	02 MOBILE HOME COUNTRY LAKES S/D UNIT 1 PB 36 PG 13 LOT 104	LT 1.00 0.00 0.00	UNITS: FRONT: DEPTH:	1.00 1.00 1.00	
10-44-25-04-00000.1040						
EXEMPTION						
HEX1						
10248333	DEMOU STEVE + MARLENE 669 FERNDAL AVE VERMILLION OH 44089	02 MOBILE HOME COUNTRY LAKES S/D UNIT 1 PB 36 PG 13 LOT 105	LT 1.00 0.00 0.00	UNITS: FRONT: DEPTH:	1.00 1.00 1.00	
10-44-25-04-00000.1050						

OWNER NAME & ADDRESS
HEWITT JOHN E + JANET M
N 9257 FLOWAGE RD
CRIVITZ WI 54114

DOR CODE & LEGAL DESCRIPTION
02 MOBILE HOME
COUNTRY LAKES S/D
UNIT 1 PB 36 PG 13
LOT 106

UNIT TYPE: LT
UNITS: 1.00
FRONT: 0.00
DEPTH: 0.00


PARCEL
UNITS: 1.00
RATE: 1.00
TAX: 1.00

AUTHORITY

10-44-25-04-00000.1060

105 RECORDS PRINTED

TOTAL AUTHORITY UNITS: 106.00



Lee County Property Appraiser

Kenneth M. Wilkinson, C.F.A.

Data Services Department

Phone: (239) 339-6185 • Fax: (239) 339-6107 • eMail: DataServices@LeePA.org

\$5.22 Per Unit

SPECIAL DISTRICT VALUE REPORT

05/18/2002 **AUTHORITY 135 • GOLDEN LAKES SPECIAL LIGHTING DISTRICT • TAX YEAR 2002** Page 1 of 16

STRAP	OWNER NAME & ADDRESS	DOR CODE & LEGAL DESCRIPTION	UNIT TYPE:	PARCEL	AUTHORITY
10247647 09-44-25-15-0000D.0170	DENHARD LESTER + MARIANNE 4614 TENNESSEE WAY FT MYERS FL 33905	01 SINGLE FAMILY RESIDENTIAL SUNNY ACRES ESTATES BLK D PB 10 PG 52 LOT 17	UNITS: 1.00 FRONT: 82.00 DEPTH: 112.00	FF	1.00
10247648 09-44-25-15-0000D.0180	MCQUINN SONDR A K 4991 LUCKETT RD FT MYERS FL 33905	01 SINGLE FAMILY RESIDENTIAL SUNNY ACRES ESTATES BLK D PB 10 PG 52 LOT 18	UNITS: 1.00 FRONT: 75.00 DEPTH: 122.00	FF	1.00
10247649 09-44-25-15-0000D.0190	GAMBILL GAYNELL E 4987 LUCKETT RD FT MYERS FL 33905	01 SINGLE FAMILY RESIDENTIAL SUNNY ACRES ESTATES BLK D PB 10 PG 52 LOT 19	UNITS: 1.00 FRONT: 75.00 DEPTH: 122.00	FF	1.00
10247650 09-44-25-15-0000D.0200	GRAY EDDIE L JR + BRIDGET D 4981 LUCKETT RD FT MYERS FL 33905	01 SINGLE FAMILY RESIDENTIAL SUNNY ACRES ESTATES BLK D PB 10 PG 52 LOT 20	UNITS: 1.00 FRONT: 75.00 DEPTH: 122.00	FF	1.00
10247651 09-44-25-15-0000D.0210	TROUPE MATTIE 4975 LUCKETT RD FT MYERS FL 33905	01 SINGLE FAMILY RESIDENTIAL SUNNY ACRES ESTATES BLK D PB 10 PG 52 LOT 21	UNITS: 1.00 FRONT: 75.00 DEPTH: 122.00	FF	1.00









All data is current at time of printing and subject to change without notice.

STRAP	OWNER NAME & ADDRESS	DOR CODE & LEGAL DESCRIPTION	PARCEL	UNIT TYPE:	UNITS:	AUTHORITY
10247652	SANTANA JORGE + CARMEN 4969 LUCKETT ROAD FT MYERS FL 33905	01 SINGLE FAMILY RESIDENTIAL SUNNY ACRES ESTATES BLK D PB 10 PG 52 LOT 22	FF 75.00 75.00 122.00	UNITS: RATE: TAX:	1.00 1.00 1.00	
09-44-25-15-0000D.0220						
EXEMPTION						
HEX1						
10247653	HOUCHINS ROBERT WAYNE 1940 KINGS HIGHWAY SUITE 4 PMB 198 PORT CHARLOTTE FL 33980	01 SINGLE FAMILY RESIDENTIAL SUNNY ACRES ESTATES BLK D PB 10 PG 52 LOT 23	FF 75.00 75.00 122.00	UNITS: RATE: TAX:	1.00 1.00 1.00	
09-44-25-15-0000D.0230						
EXEMPTION						
HEX1						
10247654	WILLIAMS JOHNNY L JR + 4957 LUCKETT RD FORT MYERS FL 33905	01 SINGLE FAMILY RESIDENTIAL SUNNY ACRES EST BLK D PB 10 PG 52 LOT 24	FF 75.00 75.00 122.00	UNITS: RATE: TAX:	1.00 1.00 1.00	
09-44-25-15-0000D.0240						
EXEMPTION						
HEX1						
10247655	PEREZ HECTOR + DELOIS ANN 4951 LUCKETT RD FT MYERS FL 33905	01 SINGLE FAMILY RESIDENTIAL SUNNY ACRES EST BLK D PB 10 PG 52 LOT 25	FF 75.00 75.00 122.00	UNITS: RATE: TAX:	1.00 1.00 1.00	
09-44-25-15-0000D.0250						
EXEMPTION						
HEX1						
10247656	BOYETTE JUDITH K 6777 WINKLER RD #M171 FT MYERS FL 33919	01 SINGLE FAMILY RESIDENTIAL SUNNY ACRES EST BLK D PB 10 PG 52 LOT 26	FF 75.00 75.00 122.00	UNITS: RATE: TAX:	1.00 1.00 1.00	
09-44-25-15-0000D.0260						
EXEMPTION						
HEX1						
10247657	COBB THOMAS J + GLORIA A 4939 LUCKETT RD FT MYERS FL 33905	01 SINGLE FAMILY RESIDENTIAL SUNNY ACRES EST BLK D PB 10 PG 52 LOT 27	FF 75.00 75.00 122.00	UNITS: RATE: TAX:	1.00 1.00 1.00	
09-44-25-15-0000D.0270						
EXEMPTION						
HEX1						
10247658	DAVIS JESSIE L + ROSIE M 4933 LUCKETT RD FT MYERS FL 33905	01 SINGLE FAMILY RESIDENTIAL SUNNY ACRES EST BLK D PB 10 PG 52 LOT 28	FF 75.00 75.00 122.00	UNITS: RATE: TAX:	1.00 1.00 1.00	
09-44-25-15-0000D.0280						
EXEMPTION						
HEX1						
10247659	METCALF JOHN + MARY 4927 LUCKETT RD FT MYERS FL 33905	01 SINGLE FAMILY RESIDENTIAL SUNNY ACRES EST BLK D PB 10 PG 52 LOT 29	FF 75.00 75.00 122.00	UNITS: RATE: TAX:	1.00 1.00 1.00	
09-44-25-15-0000D.0290						
EXEMPTION						
HEX1						

STRAP	OWNER NAME & ADDRESS	DOR CODE & LEGAL DESCRIPTION	PARCEL	UNIT TYPE:	UNITS:	AUTHORITY
10247660	CARRUTHERS CHERYL 4921 LUCKETT ROAD TICE FL 33905	01 SINGLE FAMILY RESIDENTIAL SUNNY ACRES EST BLK D PB 10 PG 52 LOT 30	FF 75.00 75.00 122.00	UNITS: FRONT: DEPTH:	1.00 1.00 1.00	
09-44-25-15-0000D.0300						
EXEMPTION						
HEX1						
10247661	BERMUDEZ CARMELO + FANNY 4915 LUCKETT RD FT MYERS FL 33905	01 SINGLE FAMILY RESIDENTIAL SUNNY ACRES EST BLK D PB 10 PG 52 LOT 31	FF 75.00 75.00 122.00	UNITS: FRONT: DEPTH:	1.00 1.00 1.00	
09-44-25-15-0000D.0310						
EXEMPTION						
HEX1						
10247662	MIGLIORE ANTHONY D TR 2817 SW 43RD LN CAPE CORAL FL 33914	10 VACANT COMMERCIAL SUNNY ACRES ESTATES BLK D PB 10 PG 52 LOT 32	FF 120.00 120.00 82.00	UNITS: FRONT: DEPTH:	1.00 1.00 1.00	
09-44-25-15-0000D.0320						
EXEMPTION						
HEX1						
10248947	MUSSELWHITE MARJORIE 1253 GOLDEN LAKE DR FT MYERS FL 33905	01 SINGLE FAMILY RESIDENTIAL S 126.71 FT OF W 1/2 OF SW 1/4 OF NW 1/4 OF NW 1/4	AC 0.96 0.00 0.00	UNITS: FRONT: DEPTH:	1.00 1.00 1.00	
15-44-25-00-00006.0000						
EXEMPTION						
WLY5						WHOLLY EXEMPT
10248965	LEE CO HYACINTH CONTROL DIST P O BOX 60005 FT MYERS FL 33906	86 COUNTIES-OTHER NW 1/4 OF SW 1/4 OF NW 1/4 LESS GOVT R/W + LESS PARLS 23.1 THRU 23.020	UT 1.00 0.00 0.00	UNITS: FRONT: DEPTH:	0.00 1.00 0.00	
15-44-25-00-00023.0000						
EXEMPTION						
WLY5						
10248966	WALKER MICHAEL D + TRACIE D 2564 DRYDEN CIR FT MYERS FL 33905	01 SINGLE FAMILY RESIDENTIAL BEG 660 FT E + 158 FT S OF NW COR OF NW 1/4 OF SW 1/4 OF NW 1/4 TH S 76 FT W 100	FF 76.00 76.00 100.00	UNITS: FRONT: DEPTH:	1.00 1.00 1.00	
15-44-25-00-00023.0010						
EXEMPTION						
HEX1						
10248967	ISOM KATHERINE PERSINGER 2557 DRYDEN CIR FT MYERS FL 33905	01 SINGLE FAMILY RESIDENTIAL BEG 410 FT E + 50 FT S OF NW COR NW 1/4 OF SW 1/4 OF NW 1/4 TH W 95 FT S 100	FF 95.00 95.00 107.00	UNITS: FRONT: DEPTH:	1.00 1.00 1.00	
15-44-25-00-00023.0020						
EXEMPTION						
HEX1						
10248968	NAVARRO DIANA D 2577 DRYDEN CIR FT MYERS FL 33905	01 SINGLE FAMILY RESIDENTIAL BEG 220 FT E + 510 FT S OF NW COR NW 1/4 OF SW 1/4 OF NW 1/4 TH W 95 FT N 194 FT	FF 95.00 95.00 184.00	UNITS: FRONT: DEPTH:	1.00 1.00 1.00	
15-44-25-00-00023.0030						
EXEMPTION						
HEX1						

All data is current at time of printing and subject to change without notice.

STRAP	OWNER NAME & ADDRESS	DOR CODE & LEGAL DESCRIPTION	PARCEL	UNIT TYPE:	UNITS:	RATE:	TAX:	AUTHORITY
10248969 15-44-25-00-00023.0040 EXEMPTION HEX1	REEVES CLARENCE B + SONIA P 2573 DRYDEN CIR FT MYERS FL 33905	01 SINGLE FAMILY RESIDENTIAL GOLDEN LAKE UNREC LOT 10 OR 190 PG 140	FF 95.00 95.00 128.00	UNITS: FRONT: DEPTH:	1.00 1.00 1.00			
10248970 15-44-25-00-00023.0050	SCANDALE NICHOLAS + DJANE ETA PO BOX 627 SCRANTON PA 18501	00 VACANT RESIDENTIAL BEG 50 FT S + 25 FT E OF NW COR NW 1/4 OF SW 1/4 OF NW 1/4 TH E 195 FT S 82 FT	FF 82.00 82.00 195.00	UNITS: FRONT: DEPTH:	1.00 1.00 1.00			
10248971 15-44-25-00-00023.0060	LEE COUNTY REALTY INC TR P O BOX 7329 FT MYERS FL 33911	01 SINGLE FAMILY RESIDENTIAL BEG 315FT E+510FT S OF NW COR OF NW1/4 OF SW1/4 OF NW1/4 W95FT N147 AKA LT 11	FF 95.00 95.00 160.00	UNITS: FRONT: DEPTH:	1.00 1.00 1.00			
10248972 15-44-25-00-00023.0070	HERNANDEZ MAERCED 2567 DRYDEN CIR FORT MYERS FL 33905	01 SINGLE FAMILY RESIDENTIAL GOLDEN LAKE S/D UNREC OR 190 PG 140 LOT 7	FF 92.00 92.00 100.00	UNITS: FRONT: DEPTH:	1.00 1.00 1.00			
10248973 15-44-25-00-00023.0080	WHEELER FARMS INC PO BOX 2796 WINTER HAVEN FL 33883	00 VACANT RESIDENTIAL BEG.50FT.S.+410FT.E.OF NW COR OF NW1/4 OF SW1/4 OF NW1/4 TH S.92FT.E. AKA LT6	FF 100.00 100.00 92.00	UNITS: FRONT: DEPTH:	1.00 1.00 1.00			
10248974 15-44-25-00-00023.0090	WOODB Y KEITH L + MARIAN 733 S.UNION ST. TECUMSEH MI 49286	01 SINGLE FAMILY RESIDENTIAL BEG.282.14 FT.S + 25 FT.E OF NW COR OF NW 1/4 OF SW 1/4 OF NW 1/4 TH S 135 FT	FF 125.00 125.00 100.00	UNITS: FRONT: DEPTH:	1.00 1.00 1.00			
10248975 15-44-25-00-00023.009A EXEMPTION WLY2	PARSLEY BRENDA C 1293 GOLDEN LAKE RD FT MYERS FL 33905	01 SINGLE FAMILY RESIDENTIAL PARL IN NW1/4 OF SW1/4 OF NW1/4 DESC OR 2135-4705AKA LT 14 GOLDEN LAKE UNREC	FF 92.00 92.00 100.00	UNITS: FRONT: DEPTH:	1.00 1.00 1.00			
10248976 15-44-25-00-00023.0100	SMITH ARTHUR C + DOROTHY M 3393 EDGEWOOD AVE FORT MYERS FL 33916	00 VACANT RESIDENTIAL BEG.510.68 FT.E + 142 FT.S OF NW COR OF NW 1/4 OF SW 1/4 OF NW 1/4 TH S 92 FT.W	FF 92.00 92.00 100.00	UNITS: FRONT: DEPTH:	1.00 1.00 1.00			

STRAP	OWNER NAME & ADDRESS	DOR CODE & LEGAL DESCRIPTION	PARCEL	AUTHORITY
10248977  15-44-25-00-00023.0110	GENTRY SHARON J TR 1000 E MARY LN TERRE HAUTE IN 47802	01 SINGLE FAMILY RESIDENTIAL GOLDEN LAKE UNREC LOT 20 OR 190 PG 140	FF 139.00 45.00 0.00	UNITS: 1.00 RATE: 1.00 TAX: 1.00
10248978  15-44-25-00-00023.0120 EXEMPTION HEX1	MCWILLIAMS VERA JANE 2555 DRYDEN CIR FT MYERS FL 33905	01 SINGLE FAMILY RESIDENTIAL BEG 50 FT.S.315 FT.E.OF NW COR NW 1/4 OF SW 1/4 OF NW 1/4 TH.W.95 FT.S.82 FT.	FF 95.00 95.00 91.00	UNITS: 1.00 RATE: 1.00 TAX: 1.00
10248979  15-44-25-00-00023.0130 EXEMPTION HEX1	REESE SONYA LAVERNE 2574 DRYDEN CIR FORT MYERS FL 33905	01 SINGLE FAMILY RESIDENTIAL BEG 560 FT S + 391 FT E.OF NW COR OF NW 1/4 OF SW 1/4 OF NW 1/4 TH S 87.22 FT.E.	FF 90.00 90.00 120.00	UNITS: 1.00 RATE: 1.00 TAX: 1.00
10248980  15-44-25-00-00023.0140 EXEMPTION HEX1	CARUSO DANIEL 22111 LANCASTER AVE PORT CHARLOTTE FL 33962	01 SINGLE FAMILY RESIDENTIAL GOLDEN LAKE UNREC LOT 16 OR 190 PG 140	FF 75.00 75.00 125.00	UNITS: 1.00 RATE: 1.00 TAX: 1.00
10248981  15-44-25-00-00023.0150 EXEMPTION HEX1	GORDON LAWRENCE D + SUSAN L 2578 DRYDEN CIR FT MYERS FL 33905	01 SINGLE FAMILY RESIDENTIAL PARL IN NW1/4 OF SW1/4 OF NW1/4 AKA LOT 17 GOLDEN LAKE UNREC	FF 79.00 79.00 120.00	UNITS: 1.00 RATE: 1.00 TAX: 1.00
10248982  15-44-25-00-00023.0160 EXEMPTION HEX1	DOMINGO JUAN + 296 GRANADA AV FT MYERS FL 33905	01 SINGLE FAMILY RESIDENTIAL BEG 560 FT S + 271 FT E OF NW COR OF NW 1/4 OF SW 1/4 OF NW 1/4 TH E 120 FT S	FF 84.00 84.00 120.00	UNITS: 1.00 RATE: 1.00 TAX: 1.00
10248983  15-44-25-00-00023.0170 EXEMPTION HEX1	HILDRETH R G + DOROTHY L 2571 DRYDEN CIRCLE SE FT MYERS FL 33905	01 SINGLE FAMILY RESIDENTIAL BEG 123.43 FT N + 410 FT E OF SW COR NW 1/4 OF SW 1/4 OF NW 1/4 TH E 75.63 FT TO	FF 100.00 100.00 120.00	UNITS: 1.00 RATE: 1.00 TAX: 1.00
10248984  15-44-25-00-00023.0180 EXEMPTION HEX1	WOODY E + MARY L 2562 DRYDEN CIRCLE FT MYERS FL 33905	01 SINGLE FAMILY RESIDENTIAL PARL IN NW 1/4 OF SW 1/4 OF NW 1/4 PER OR 0534 PG 0186 + OR 1662 PG 0999	FF 108.00 108.00 100.00	UNITS: 1.00 RATE: 1.00 TAX: 1.00

All data is current at time of printing and subject to change without notice.

STRAP	OWNER NAME & ADDRESS	DOR CODE & LEGAL DESCRIPTION	PARCEL	UNIT TYPE:	UNITS:	AUTHORITY
10248985 15-44-25-00-00023.0190 EXEMPTION HEX1	GASPER GUILLERMO JUAN + 2568 DRYDEN CIR FT MYERS FL 33905	01 SINGLE FAMILY RESIDENTIAL PARL IN N W 1/4 OF SW 1/4 OF NW 1/4 DESC OR 1072/1457 AKA LTS 21 + 22	FF 180.00 180.00 100.00	UNITS: FRONT: DEPTH:	1.00 1.00 1.00	
10248986 15-44-25-00-00023.0200	HASSFURDER GLEN EST 7147 W SR 256 MADISON IN 47250	00 VACANT RESIDENTIAL PARL IN NW 1/4 OF SW 1/4 OF NW 1/4 DESC IN OR 1652 PG 3822	FF 92.00 92.00 100.00	UNITS: FRONT: DEPTH:	1.00 0.00 0.00	
10248987 15-44-25-00-00023.0210	HILDRETH ROBERT + DOROTHY 2571 DRYDEN CIR SE FT MYERS FL 33905	00 VACANT RESIDENTIAL GOLDEN LAKE S/D UNREC OR 190 PG 140 LOT 8	FF 92.00 92.00 100.00	UNITS: FRONT: DEPTH:	1.00 0.00 0.00	
10249004 15-44-25-01-00000.0010	TUMBARELLO CRISTINA M 18571 SARASOTA RD FORT MYERS FL 33912	01 SINGLE FAMILY RESIDENTIAL MCLEOD DUNCAN SUB.UNREC. OR 181 PG 400 LOT 1	FF 80.00 80.00 105.00	UNITS: FRONT: DEPTH:	1.00 1.00 1.00	
10249011 15-44-25-01-00000.0080	SIERRA BENITO JR 1217 GOLDEN LAKE RD FT MYERS FL 33905	01 SINGLE FAMILY RESIDENTIAL MCLEOD DUNCAN SUB.UNREC. OR 181 PG 400 LOT 8	FF 80.00 80.00 105.00	UNITS: FRONT: DEPTH:	1.00 1.00 1.00	
10249012 15-44-25-01-00000.0090	MILLER CHARLIE L + JOYCE W TR 7870 BREEZE DR NORTH FORT MYERS FL 33917	02 MOBILE HOME MCLEOD DUNCAN SUB UNREC OR 181 PG 400 LOT 9	FF 80.00 80.00 108.00	UNITS: FRONT: DEPTH:	1.00 1.00 1.00	
10249166 16-44-25-02-0000A.0010	KRAUPNER WILLIAM E 3528 SE 10TH PLACE CAPE CORAL FL 33904	00 VACANT RESIDENTIAL GOLDEN LAKE HEIGHTS SUBD. BLK A PB 10 PG 11 LOT 1	FF 60.00 60.00 132.00	UNITS: FRONT: DEPTH:	1.00 1.00 1.00	
10249167 16-44-25-02-0000A.0020	BROWSKOWSKI EMOGENE R 4264 ELLEN AVE FORT MYERS FL 33901	02 MOBILE HOME GOLDEN LAKE HEIGHTS BLK.A PB 10 PG 11 LOT 2	FF 60.00 60.00 132.00	UNITS: FRONT: DEPTH:	1.00 1.00 1.00	
10249168 16-44-25-02-0000A.0030	BROWSKOWSKI EMOGENE R 4264 ELLEN AV FT MYERS FL 33901	02 MOBILE HOME GOLDEN LAKE HEIGHTS BLK.A PB 10 PG 11 LOT 3	FF 60.00 60.00 132.00	UNITS: FRONT: DEPTH:	1.00 1.00 1.00	

All data is current at time of printing and subject to change without notice.

STRAP	OWNER NAME & ADDRESS	DOR CODE & LEGAL DESCRIPTION	PARCEL	AUTHORITY
10249169	MIRANDA LUZ C 4928 LUCKETT RD FORT MYERS FL 33905	02 MOBILE HOME GOLDEN LAKE HEIGHTS BLK A PB 10 PG 11 LOT 4	FF 60.00 60.00 132.00	UNITS: 1.00 RATE: 1.00 TAX: 1.00
16-44-25-02-0000A.0040				
10249170	RODRIGUEZ VICTOR + ELOISA 4932 LUCKETT RD FT MYERS FL 33905	02 MOBILE HOME GOLDEN LAKE HEIGHTS BLK.A PB 10 PG 11 LOT 5	FF 60.00 60.00 132.00	UNITS: 1.00 RATE: 1.00 TAX: 1.00
16-44-25-02-0000A.0050				
EXEMPTION	HEX1			
10249171	LATIGO DORA REYES 4938 LUCKETT RD FT MYERS FL 33905	02 MOBILE HOME GOLDEN LAKE HEIGHTS BLK.A PB 10 PG 11 LOT 6	FF 60.00 60.00 132.00	UNITS: 1.00 RATE: 1.00 TAX: 1.00
16-44-25-02-0000A.0060				
EXEMPTION	HEX1 WID1			
10249172	HEAD DARLENE 3071 SHELL MOUNT BLVD FT MYERS BEACH FL 33931	02 MOBILE HOME GOLDEN LAKE HEIGHTS BLK A PB 10 PG 11 LOT 7	FF 60.00 60.00 132.00	UNITS: 1.00 RATE: 1.00 TAX: 1.00
16-44-25-02-0000A.0070				
EXEMPTION	HEX9			
10249173	DOMINGUEZ JESUS 4948 LUCKETT RD FT MYERS FL 33905	02 MOBILE HOME GOLDEN LAKE HEIGHTS BLK A PB 10 PG 11 LOT 8	FF 60.00 60.00 132.00	UNITS: 1.00 RATE: 1.00 TAX: 1.00
16-44-25-02-0000A.0080				
EXEMPTION	HEX9			
10249174	MORALES DOMINGO III + LURDAS 570 IONA AVE FT MYERS FL 33905	02 MOBILE HOME GOLDEN LAKE HEIGHTS BLK.A PB 10 PG 11 LOT 9	FF 60.00 60.00 132.00	UNITS: 1.00 RATE: 1.00 TAX: 1.00
16-44-25-02-0000A.0090				
10249175	CARDENAS HUGO 10430 ANGUS LN FORT MYERS FL 33905	02 MOBILE HOME GOLDEN LAKE HEIGHTS BLK.A PB 10 PG 11 LOT 10	FF 60.00 60.00 132.00	UNITS: 1.00 RATE: 1.00 TAX: 1.00
16-44-25-02-0000A.0100				
10249176	VENTURA DAVID + SABRINA 4946 SHERRY ST FT MYERS FL 33905	02 MOBILE HOME GOLDEN LAKE HEIGHTS BLK.A PB 10 PG 11 LOT 11	FF 60.00 60.00 132.00	UNITS: 1.00 RATE: 1.00 TAX: 1.00
16-44-25-02-0000A.0110				

STRAP	OWNER NAME & ADDRESS	DOR CODE & LEGAL DESCRIPTION	PARCEL	AUTHORITY
10249177 16-44-25-02-0000A.0120	K A WALLACE INC 5671 DIVISION DR FT MYERS FL 33905	02 MOBILE HOME GOLDEN LAKE HGTS. BLK.A PB 10 PG 11 LOT 12	FF 60.00 60.00 132.00	UNITS: 1.00 RATE: 1.00 TAX: 1.00
10249178 16-44-25-02-0000A.0130	DUKE LARRY K + SHIRLEY A 1329 MERRETT ST OLD HICKORY TN 37138	02 MOBILE HOME GOLDEN LAKE HEIGHTS BLK.A PB 10 PG 11 LOT 13	FF 60.00 60.00 132.00	UNITS: 1.00 RATE: 1.00 TAX: 1.00
10249179 16-44-25-02-0000A.0140	NEUBERT SHERRIE 4970 LUCKETT RD FT MYERS FL 33905	02 MOBILE HOME GOLDEN LAKE HEIGHTS BLK.A PB 10 PG 11 LOT 14	MS 0.00 60.00 265.00	UNITS: 1.00 RATE: 1.00 TAX: 1.00
10249180 16-44-25-02-0000A.0150	HERRERA FULGENCIO 4976 LUCKETT RD FORT MYERS FL 33905	02 MOBILE HOME GOLDEN LAKE HEIGHTS BLK.A PB 10 PG 11 LOT 15	FF 60.00 60.00 132.00	UNITS: 1.00 RATE: 1.00 TAX: 1.00
10249181 16-44-25-02-0000A.0160	BANKS HAROLD B + 690 S HEDGECOCK SQ SATELITE BEACH FL 32937	02 MOBILE HOME GOLDEN LAKE HEIGHTS BLK.A PB 10 PG 11 LOT 16	MS 0.00 132.00 121.00	UNITS: 1.00 RATE: 1.00 TAX: 1.00
10249182 16-44-25-02-0000A.0170	MILLER CHARLIE L + JOYCE W TR 7870 BREEZE DR NORTH FORT MYERS FL 33917	02 MOBILE HOME GOLDEN LAKE HEIGHTS BLK.A PB 10 PG 11 LOT 17	MS 0.00 60.00 265.00	UNITS: 1.00 RATE: 1.00 TAX: 1.00
10249183 16-44-25-02-0000A.0180	MICHAEL JOHN A + MARY I 4989 JUPITER RD FORT MYERS FL 33905	02 MOBILE HOME GOLDEN LAKE HEIGHTS BLK.A PB 10 PG 11 LOT 18	MS 0.00 60.00 265.00	UNITS: 1.00 RATE: 1.00 TAX: 1.00
10249184 16-44-25-02-0000A.0190	JASSO MARIO 4979 JUPITER RD FT MYERS FL 33905	02 MOBILE HOME GOLDEN LAKE HEIGHTS BLK.A PB 10 PG 11 LOT 19	MS 0.00 184.00 132.00	UNITS: 1.00 RATE: 1.00 TAX: 1.00
10249185 16-44-25-02-0000A.0200	MARSHALL JAMES A + 837 WOODBRIAR DR KNOXVILLE TN 37923	02 MOBILE HOME GOLDEN LAKE HEIGHTS BLK.A PB 10 PG 11 LOT 20	MS 0.00 60.00 132.00	UNITS: 1.00 RATE: 1.00 TAX: 1.00

All data is current at time of printing and subject to change without notice

STRAP	OWNER NAME & ADDRESS	DOR CODE & LEGAL DESCRIPTION	PARCEL	UNIT TYPE:	UNITS:	AUTHORITY
10249186	GONZALEZ ADALBERTO 4965 JUPITER RD FORT MYERS FL 33905	02 MOBILE HOME GOLDEN LAKE HGTS, BLK.A PB 10 PG 11 LOT 21	FF 60.00 60.00 132.00		1.00 1.00 1.00	
16-44-25-02-0000A.0210						
10249187	CZAPIGA RANDALL H + NANCY F 1130 NE 10TH TER CAPE CORAL FL 33909	02 MOBILE HOME GOLDEN LAKE HEIGHTS BLK.A PB 10 PG 11 LOT 22	FF 60.00 60.00 132.00		1.00 1.00 1.00	
16-44-25-02-0000A.0220						
10249188	GENTRY WILLIAM M TR 1000E E MARY LN TERRE HAUTE IN 47802	02 MOBILE HOME GOLDEN LAKE HGTS, BLK.A PB 10 PG 11 LOT 23	FF 60.00 60.00 132.00		1.00 1.00 1.00	
16-44-25-02-0000A.0230						
10249189	MEDINA ANTONIO 4953 JUPITER RD FORT MYERS FL 33905	02 MOBILE HOME GOLDEN LAKE HEIGHTS BLK A PB 10 PG 11 LOT 24	FF 60.00 60.00 132.00		1.00 1.00 1.00	
16-44-25-02-0000A.0240						
10249190	MURILLO LUZ MARIA 4948 JUPITER RD FT MYERS FL 33905	02 MOBILE HOME GOLDEN LAKE HGTS, BLK.A PB 10 PG 11 LOT 25	FF 60.00 60.00 132.00		1.00 1.00 1.00	
16-44-25-02-0000A.0250						
10249191	MCANALLEN JERRY R 4943 JUPITER RD FT MYERS FL 33905	02 MOBILE HOME GOLDEN LAKE HEIGHTS BLK A PB 10 PG 11 LOT 26	FF 60.00 60.00 132.00		1.00 1.00 1.00	
16-44-25-02-0000A.0260						
EXEMPTION HEX1						
10249192	JACOBO MANUEL RODRIGUEZ + 4939 JUPITER RD FT MYERS FL 33905	02 MOBILE HOME GOLDEN LAKE HEIGHTS BLK A PB 10 PG 11 LOT 27	FF 60.00 60.00 132.00		1.00 1.00 1.00	
16-44-25-02-0000A.0270						
EXEMPTION HEX1						
10249193	AMES DAVID L 4933 JUPITER RD FT MYERS FL 33905	02 MOBILE HOME GOLDEN LAKE HEIGHTS BLK.A PB 10 PG 11 LOT 28	FF 60.00 60.00 132.00		1.00 1.00 1.00	
16-44-25-02-0000A.0280						
EXEMPTION HEX1						

All data is current at time of printing and subject to change without notice.

STRAP	OWNER NAME & ADDRESS	DOR CODE & LEGAL DESCRIPTION	PARCEL	UNIT TYPE:	UNITS:	AUTHORITY
				UNITS:	RATE:	
				FRONT:	TAX:	
				DEPTH:		
10249194	AVELLA JAVIER 4929 JUPITER RD FT MYERS FL 33905	02 MOBILE HOME GOLDEN LAKE HEIGHTS BLK.A PB 10 PG 11 LOT 29	FF 60.00 60.00 132.00		1.00 1.00 1.00	
10249195	MILLER CHARLIE L + JOYCE W TR 7870 BREEZE DR NORTH FORT MYERS FL 33917	02 MOBILE HOME GOLDEN LAKE HEIGHTS BLK.A PB 10 PG 11 LOT 30	FF 60.00 60.00 132.00		1.00 1.00 1.00	
10249196	NELSON CLYDE 7570 PEYRAUD CT N FT MYERS FL 33917	02 MOBILE HOME GOLDEN LAKE HEIGHTS BLK A PB 10 PG 11 LOTS 31 + 32	FF 120.00 120.00 132.00		2.00 1.00 2.00	
10249197	SOTO RAMON JR P O BOX 50621 FORT MYERS FL 33994	00 VACANT RESIDENTIAL GOLDEN LAKE HEIGHTS BLK A PB 10 PG 11 LOTS 33 + 34	FF 132.00 132.00 120.00		2.00 1.00 2.00	
10249198	DEVORE PAUL + LENA 4911 JUPITER ROAD FT MYERS FL 33905	00 VACANT RESIDENTIAL GOLDEN LAKE HEIGHTS BLK.A PB 10 PG 11 LOT 35	FF 60.00 60.00 120.00		1.00 1.00 1.00	
10249199	DEVORE PAUL + LENA 4911 JUPITER ROAD FT MYERS FL 33905	00 VACANT RESIDENTIAL GOLDEN LAKE HEIGHTS BLK.A PB 10 PG 11 LOT 36	FF 72.00 72.00 120.00		1.00 1.00 1.00	
10249200	BASS BRENDA M 4914 JUPITER RD FT MYERS FL 33905	02 MOBILE HOME GOLDEN LAKE HEIGHTS BLK.B PB 10 PG 11 LOT 1	FF 60.00 60.00 132.00		1.00 1.00 1.00	
10249201	SPEER ROBERT E + JUDITH E 5051 NATURE WAY FORT MYERS FL 33905	02 MOBILE HOME GOLDEN LAKE HEIGHTS BLK.B PB 10 PG 11 LOT 2	FF 60.00 60.00 132.00		1.00 1.00 1.00	
10249202	HOLLAN MARK E 5350 NEAL RD FT MYERS FL 33905	02 MOBILE HOME GOLDEN LAKE HEIGHTS BLK.B PB 10 PG 11 LOT 3	FF 60.00 60.00 132.00		1.00 1.00 1.00	

All data is current at time of printing and subject to change without notice.

STRAP	10249203	OWNER NAME & ADDRESS	DOR CODE & LEGAL DESCRIPTION	PARCEL	AUTHORITY
16-44-25-02-0000B.0040		WHEELER IVA LEE 4928 JUPITER RD FT MYERS FL 33905	02 MOBILE HOME GOLDEN LAKE HEIGHTS BLK.B PB 10 PG 11 LOT 4	FF 60.00 60.00 132.00	UNITS: 1.00 RATE: 1.00 TAX: 1.00
EXEMPTION					
HEX1					
WIDI					
10249204		TAYLOR EDGAR J TR EST 4934 JUPITER RD FT MYERS FL 33905	02 MOBILE HOME GOLDEN LAKE HEIGHTS BLK.B PB 10 PG 11 LOT 5	FF 60.00 60.00 132.00	UNITS: 1.00 RATE: 1.00 TAX: 1.00
16-44-25-02-0000B.0050					
EXEMPTION					
HEX1					
WIDI					
10249205		SICKMAN JOAN + 4942 JUPITER RD FORT MYERS FL 33905	02 MOBILE HOME GOLDEN LAKE HEIGHTS BLK.B PB 10 PG 11 LOT 6	FF 60.00 60.00 132.00	UNITS: 1.00 RATE: 1.00 TAX: 1.00
16-44-25-02-0000B.0060					
EXEMPTION					
HEX1					
WIDI					
10249206		TENEDINE VICTOR 2271 FOXON RD NORTH BRANFORD CT 06471	02 MOBILE HOME GOLDEN LAKE HEIGHTS BLK.B PB 10 PG 11 LOT 7	FF 60.00 60.00 132.00	UNITS: 1.00 RATE: 1.00 TAX: 1.00
16-44-25-02-0000B.0070					
EXEMPTION					
HEX1					
WIDI					
10249207		GREEN MARGARET 4943 MARS ST FT MYERS FL 33905	02 MOBILE HOME GOLDEN LAKE HEIGHTS BLK B PB 10 PG 11 LOT 8 LESS N 1/2	MS 0.00 60.00 133.00	UNITS: 1.00 RATE: 1.00 TAX: 1.00
16-44-25-02-0000B.0080					
EXEMPTION					
HEX1					
WIDI					
10249208		BUSTTOS MARTIN S + 4948 JUPITER RD FORT MYERS FL 33905	02 MOBILE HOME GOLDEN LAKES HEIGHTS BLK B PB 10 PG 11 PT LT 8 N 1/2 OF LOT 8	FF 60.00 60.00 133.00	UNITS: 1.00 RATE: 1.00 TAX: 1.00
16-44-25-02-0000B.008A					
EXEMPTION					
HEX1					
WIDI					
10249209		HEWETT EDNA 9528-B ROYALE DR FT MYERS FL 33905	02 MOBILE HOME GOLDEN LAKE HEIGHTS BLK.B PB 10 PG 11 LOT 9	FF 60.00 60.00 265.00	UNITS: 1.00 RATE: 1.00 TAX: 1.00
16-44-25-02-0000B.0090					
EXEMPTION					
HEX1					
WIDI					
10249210		MALDONADO MARIBEL 4956 JUPITER RD #658 FORT MYERS FL 33905	02 MOBILE HOME GOLDEN LAKE HEIGHTS BLK.B PB 10 PG 11 LOT 10	MS 0.00 125.00 132.00	UNITS: 1.00 RATE: 1.00 TAX: 1.00
16-44-25-02-0000B.0100					
EXEMPTION					
HEX1					
WIDI					

STRAP	OWNER NAME & ADDRESS	DOR CODE & LEGAL DESCRIPTION	PARCEL	UNIT TYPE:	UNITS:	AUTHORITY
10249211	MAPLES ROGER L 4976 JUPITER RD FT MYERS FL 33905	02 MOBILE HOME GOLDEN LAKE HEIGHTS BLK.B PB 10 PG 11 LOT 11	FF 60.00 60.00 132.00	UNITS: FRONT: DEPTH:	1.00 1.00 1.00	
16-44-25-02-0000B.0110						
EXEMPTION						
HEX1						
10249212	MAPLES MARY LOU 4980 JUPITER RD FT MYERS FL 33905	02 MOBILE HOME GOLDEN LAKE HEIGHTS BLK.B PB 10 PG 11 LOT 12	FF 60.00 60.00 132.00	UNITS: FRONT: DEPTH:	1.00 1.00 1.00	
16-44-25-02-0000B.0120						
EXEMPTION						
HEX1						
10249213	EIS PAUL + ALVERNA 3887 EVANSPOET RD DEFIANCE OH 43512	02 MOBILE HOME GOLDEN LAKE HEIGHTS BLK.B PB 10 PG 11 LOT 13	FF 60.00 60.00 132.00	UNITS: FRONT: DEPTH:	1.00 1.00 1.00	
16-44-25-02-0000B.0130						
EXEMPTION						
HEX1						
10249214	BASS FREDDY 4990 JUPITER RD FT MYERS FL 33905	02 MOBILE HOME GOLDEN LAKE HEIGHTS BLK B PB 10 PG 11 LOTS 14 + 15	FF 120.00 120.00 132.00	UNITS: FRONT: DEPTH:	2.00 1.00 2.00	
16-44-25-02-0000B.0140						
EXEMPTION						
HEX9						
10249215	BURNHAM EVA S 15409 MAPLETREE DR PUNTA GORDA FL 33955	02 MOBILE HOME GOLDEN LAKE HEIGHTS BLK.B PB 10 PG 11 LOT 16	FF 60.00 60.00 132.00	UNITS: FRONT: DEPTH:	1.00 1.00 1.00	
16-44-25-02-0000B.0160						
EXEMPTION						
HEX9						
10249216	BELL SUZANN + PO BOX 50863 FORT MYERS FL 33994	02 MOBILE HOME GOLDEN LAKE HEIGHTS BLK.B PB 10 PG 11 LOT 17	FF 60.00 60.00 132.00	UNITS: FRONT: DEPTH:	1.00 1.00 1.00	
16-44-25-02-0000B.0170						
EXEMPTION						
HEX9						
10249217	ANTILLON DORA ANGELICA + 4503 LAKE TRAFFORD RD IMMOKALEE FL 34112	00 VACANT RESIDENTIAL GOLDEN LAKE HEIGHTS BLK B PB 10 PG 11 LOT 18	FF 60.00 60.00 132.00	UNITS: FRONT: DEPTH:	1.00 1.00 1.00	
16-44-25-02-0000B.0180						
EXEMPTION						
HEX9						
10249218	BENITEZ BIENVENIDA PO BOX 50372 FORT MYERS FL 33994	02 MOBILE HOME GOLDEN LAKE HEIGHTS BLK.B PB 10 PG 11 LOT 19	FF 60.00 60.00 132.00	UNITS: FRONT: DEPTH:	1.00 1.00 1.00	
16-44-25-02-0000B.0190						
EXEMPTION						
HEX9						

STRAP	OWNER NAME & ADDRESS	DOR CODE & LEGAL DESCRIPTION	PARCEL	UNIT TYPE:	UNITS:	AUTHORITY
				UNITS:	RATE:	
				FRONT:	TAX:	
				DEPTH:		
10249219	LANDAVERDE JOSE J + MARIA E 4977 MARS ST FORT MYERS FL 33905	02 MOBILE HOME GOLDEN LAKE HEIGHTS BLK.B PB 10 PG 11 LOT 20	FF 60.00 60.00 132.00			1.00 1.00 1.00
16-44-25-02-0000B.0200						
10249220	BISHOP JOYCE C L/E 356 FLAMINGO CIR FT MYERS FL 33905	02 MOBILE HOME GOLDEN LAKE HEIGHTS BLK.B PB 10 PG 11 LOTS 21 + 22	MS 0.00 120.00 198.00			2.00 1.00 2.00
16-44-25-02-0000B.0210						
10249221	CZAPIGA RANDALL H + NANCY F 1130 NE 10TH TER CAPE CORAL FL 33909	02 MOBILE HOME GOLDEN LAKE HEIGHTS BLK B PB 10 PG 11 N 1/2 OF LOT 21	MS 0.00 60.00 132.00			1.00 1.00 1.00
16-44-25-02-0000B.021A						
10249222	APPS LOUISE E 4965 MARS ST TICE FL 33905	02 MOBILE HOME GOLDEN LAKE HEIGHTS BLK.B PB 10 PG 11 LOT 23	MS 0.00 60.00 265.00			1.00 1.00 1.00
16-44-25-02-0000B.0230						
10249223	SALDANA TEODORO + ANA 4963 MARS ST FORT MYERS FL 33905	02 MOBILE HOME GOLDEN LAKE HEIGHTS BLK.B PB 10 PG 11 LOT 24	MS 0.00 125.00 132.00			1.00 1.00 1.00
16-44-25-02-0000B.0240						
10249224	HALL RUFUS A 4941 MARS AVE FT MYERS FL 33905	01 SINGLE FAMILY RESIDENTIAL GOLDEN LAKE HEIGHTS BLK.B PB 10 PG 11 LOTS 25 + 26	MS 0.00 60.00 132.00			2.00 1.00 2.00
16-44-25-02-0000B.0250						
EXEMPTION						
HEX1						
10249225	LEGLER EMILIE M 4933 MARS ST FT MYERS FL 33905	02 MOBILE HOME GOLDEN LAKE HEIGHTS BLK.B PB 10 PG 11 LOT 27	FF 60.00 60.00 132.00			1.00 1.00 1.00
16-44-25-02-0000B.0270						
EXEMPTION						
HEX1						
10249226	HEAD R A + DARLENE 3071 SHELL MOUND BLVD FT MYERS BEACH FL 33931	02 MOBILE HOME GOLDEN LAKE HEIGHTS BLK.B PB 10 PG 11 LOT 28	FF 60.00 60.00 132.00			1.00 1.00 1.00
16-44-25-02-0000B.0280						

STRAP	OWNER NAME & ADDRESS	DOR CODE & LEGAL DESCRIPTION	PARCEL	UNIT TYPE:	UNITS:	AUTHORITY
10249227	HEAD R A + DARLENE 4925 MARS ST FORT MYERS FL 33905	02 MOBILE HOME GOLDEN LAKE HEIGHTS BLK.B PB 10 PG 11 LOT 29	60.00 60.00 132.00	FF	1.00 1.00 1.00	
10249228	HEAD R A + DARLENE 3071 SHELL MOUND BLVD FT MYERS BEACH FL 33931	00 VACANT RESIDENTIAL GOLDEN LAKE HEIGHTS BLK.B PB 10 PG 11 LOT 30	60.00 60.00 132.00	FF	1.00 1.00 1.00	
10249229	JOINER JANICE G 4915 MARS ST FT MYERS FL 33905	00 VACANT RESIDENTIAL GOLDEN LAKE HEIGHTS BLK.B PB 10 PG 11 LOT 31	60.00 60.00 132.00	FF	1.00 1.00 1.00	
10249230	SEPIELLI JOHN PO BOX 50488 FORT MYERS FL 33994	02 MOBILE HOME GOLDEN LAKE HEIGHTS BLK.B PB 10 PG 11 LOT 32	72.00 72.00 120.00	FF	1.00 1.00 1.00	
10249231	SEPIELLI JOHN PO BOX 50488 FORT MYERS FL 33994	00 VACANT RESIDENTIAL GOLDEN LAKE HEIGHTS BLK.B PB 10 PG 11 LOT 33	60.00 60.00 120.00	FF	1.00 1.00 1.00	
10249232	WOODBERRY ANNA LOUISE 4909 MARS ST S E FT MYERS FL 33905	02 MOBILE HOME GOLDEN LAKE HEIGHTS BLK.B PB 10 PG 11 LOTS 34 + 35	133.00 133.00 120.00	FF	2.00 1.00 2.00	
10249234	DAVIS NORMAN R 4920 MARS ST FT MYERS FL 33905	02 MOBILE HOME GOLDEN LAKE HGTS UNIT 2 BLK C PB 23 PG 63 PT LTS 1 A + 15 OR 1241 PG 1008	70.00 70.00 117.00	FF	1.00 1.00 1.00	
10249235	GENTRY SHARON J TR 1000 E MARY LN TERRE HAUTE IN 47802	02 MOBILE HOME GOLDEN LAKE HEIGHTS UNIT 2 BLK C PB23 PG63 E15FT OF LT 1 + W45FT LT 2 + LT 16	MS 0.00 0.00 0.00	MS	1.00 1.00 1.00	
10249236	GENTRY WILLIAM M TR 1000 E MARY LN TERRE HAUTE IN 47802	02 MOBILE HOME GOLDEN LAKE HGTS UT 2 BLK C PB 23 PG 63 W 30 FT LT 3 + E 30 FT LT 2 + ALL LT 17	MS 0.00 120.00 95.00	MS	1.00 1.00 1.00	


All data is current at time of printing and subject to change without notice

STRAP	OWNER NAME & ADDRESS	DOR CODE & LEGAL DESCRIPTION	PARCEL	UNIT TYPE:	UNITS:	RATE:	TAX:	AUTHORITY
16-44-25-03-0000C.0040	LEON FRANCISCO 4936 MARS ST FT MYERS FL 33905	02 MOBILE HOME GOLDEN LAKE HGTS UT 2 BLK C PB 23 PG 63 LTS 4+18+E45 FT LT 3 + W 18.26 FT LT 5	MS 0.00 0.00 0.00		1.00	1.00	1.00	
16-44-25-03-0000C.0050	DESIATA JOSEPH R TR 16421 FAIRWAY WOODS DR #107 FORT MYERS FL 33908	02 MOBILE HOME GOLDEN LAKE HGTS U 2 BLK C PB 23 PG 63 E 45 FT OF LOT 5 + W 15 FT OF LOT 6	MS 0.00 60.00 100.00		1.00	1.00	1.00	
16-44-25-03-0000C.0060	FLORES CANDIDA NUNEZ 4981 MARS ST FORT MYERS FL 33905	02 MOBILE HOME GOLDEN LAKE HGTS.UNIT 2 BLK.C PB 23 PG 63 LOT 6 LESS THE W 15 FT	FF 60.00 60.00 100.00		1.00	1.00	1.00	
16-44-25-03-0000C.0070	LAWRENCE ALICE 4956 MARS ST FT MYERS FL 33905	02 MOBILE HOME GOLDEN LAKE HGTS.UNIT 2 BLK C PB 23 PG 63 LOT 7	FF 75.00 75.00 100.00		1.00	1.00	1.00	
16-44-25-03-0000C.0080	RIZZO VINCENT T + LOIS J 4962 MARS STREET FT MYERS FL 33905	02 MOBILE HOME GOLDEN LAKE HGTS.UNIT 2 BLK.C PB 23 PG 63 LOT 8	FF 75.00 75.00 100.00		1.00	1.00	1.00	
16-44-25-03-0000C.0090	HOOKER H F SR + JANET K 4966 MARS STREET FT MYERS FL 33905	02 MOBILE HOME GOLDEN LAKE HGTS.UNIT 2 BLK C PB 23 PG 63 LOT 9	FF 75.00 75.00 100.00		1.00	1.00	1.00	
16-44-25-03-0000C.0100	STEAR WM + BETTY L 4972 MARS ST TICE FL 33905	02 MOBILE HOME GOLDEN LAKE HGTS.UNIT 2 BLK.C PB 23 PG 63 LOT 10	FF 75.00 75.00 100.00		1.00	1.00	1.00	
16-44-25-03-0000C.0110	LANDAVERDE JOSE + MARIA 4976 MARS ST FORT MYERS FL 33905	02 MOBILE HOME GOLDEN LAKE HGTS.UNIT 2 BLK C PB 23 PG 63 LOT 11	FF 75.00 75.00 100.00		1.00	1.00	1.00	

All data is current at time of printing and subject to change without notice

STRAP	OWNER NAME & ADDRESS	DOR CODE & LEGAL DESCRIPTION	PARCEL	UNIT TYPE:	UNITS:	AUTHORITY
10249245 16-44-25-03-0000C.0120	WOOD LEONARD + MARY 120 W 6TH ST BOONE IL 50036	02 MOBILE HOME GOLDEN LAKE HGTS. UNIT 2 BLK C PB 23 PG 63 LOT 12	FF 75.00 75.00 100.00		1.00 1.00 1.00	
10249246 16-44-25-03-0000C.0130	LANDAVERDE ANTONIO + MARIA E 4990 MARS AV FORT MYERS FL 33908	02 MOBILE HOME GOLDEN LAKE HGTS. UNIT 2 BLK C PB 23 PG 63 LOT 13	FF 75.00 75.00 100.00		1.00 1.00 1.00	
10249247 16-44-25-03-0000C.0140	WILKES L G HATTON RR 1 BOX 386 RD LEIGHTON AL 35646	00 VACANT RESIDENTIAL GOLDEN LAKE HGTS. UNIT 2 BLK C PB 23 PG 63 LOT 14	FF 75.00 75.00 100.00		1.00 1.00 1.00	
10249250 16-44-25-03-0000C.0200	VANA THOMAS A JR 2618 SHELBY PARKWAY CAPE CORAL FL 33904	00 VACANT RESIDENTIAL GOLDEN LAKES HGTS. UT 2 BLK C PB 23 PG 63 LT 20 & LT 5 LESS W 18.26 FT & E 45 FT	MS 0.00 60.00 195.00		1.00 1.00 1.00	1 unit yes
10249284 16-44-25-03-0000C.A020 EXEMPTION HEX1	HARTWIG JEAN B 4918 MARS ST FT MYERS FL 33905	02 MOBILE HOME GOLDEN LAKE HEIGHTS UNIT 2 BLK C PT LOT A DESC OR 1484 PG 235	FF 70.00 70.00 117.00		1.00 1.00 1.00	
10249285 16-44-25-03-0000C.A030 EXEMPTION HEX1	PRAZAK SHARON 4912 MARS ST FT MYERS FL 33905	02 MOBILE HOME GOLDEN LAKE HEIGHTS UNIT 2 BLK C PB 23 PG 63 PT LT A AS DESC IN OR 1091 PG 1464	FF 68.00 68.00 117.00		1.00 1.00 1.00	

127 RECORDS PRINTED TOTAL AUTHORITY UNITS: 131.00



Lee County Property Appraiser

Kenneth M. Wilkinson, C.F.A.

Data Services Department

Phone: (239) 339-6185 • Fax: (239) 339-6107 • eMail: DataServices@LeePA.org

\$ 3.67 Per Unit

SPECIAL DISTRICT VALUE REPORT

05/18/2002 **AUTHORITY 137 • PALM TERRACE SPECIAL LIGHTING DISTRICT • TAX YEAR 2002** Page 1 of 15

STRAP 10250411



17-44-25-14-0000A.0010

EXEMPTION

HEX1

OWNER NAME & ADDRESS

PARSON EARL J
6244 MARKLAND AV
FORT MYERS FL 33916

DOR CODE & LEGAL DESCRIPTION


01 SINGLE FAMILY RESIDENTIAL
PALM TERRACE BLK A
PB 34 PG 29
LOT 1

PARCEL

UNIT TYPE:	FF	UNITS:	1.00
UNITS:	75.00	RATE:	1.00
FRONT:	75.00	TAX:	1.00
DEPTH:	155.00		

AUTHORITY

10250412



17-44-25-14-0000A.0020

EXEMPTION

HEX1

WINN CLEVELAND S
6238 MARKLAND AVE SE
FT MYERS FL 33916

01 SINGLE FAMILY RESIDENTIAL
PALM TERRACE BLK A
PB 34 PG 29
LOT 2

UNIT TYPE:	FF	UNITS:	1.00
UNITS:	75.00	RATE:	1.00
FRONT:	75.00	TAX:	1.00
DEPTH:	155.00		

10250413



17-44-25-14-0000A.0030

EXEMPTION

HEX9

BEAL AMELIA L+
6232 MEADOW VIEW CIR
FORT MYERS FL 33916

01 SINGLE FAMILY RESIDENTIAL
PALM TERRACE BLK A
PB 34 PG 29
LOT 3

UNIT TYPE:	FF	UNITS:	1.00
UNITS:	75.00	RATE:	1.00
FRONT:	75.00	TAX:	1.00
DEPTH:	100.00		

10250414



17-44-25-14-0000A.0040

EXEMPTION

HEX9

US BANK NA
P O BOX 20005
OWNSBORO KY 42304

01 SINGLE FAMILY RESIDENTIAL
PALM TERRACE BLK A
PB 34 PG 29
LOT 4

UNIT TYPE:	FF	UNITS:	1.00
UNITS:	75.00	RATE:	1.00
FRONT:	75.00	TAX:	1.00
DEPTH:	100.00		

10250415



17-44-25-14-0000A.0050

EXEMPTION

HEX9

MAYBIN FLORA MAE
6220 MEADOW VIEW CIRCLE
FT MYERS FL 33916

01 SINGLE FAMILY RESIDENTIAL
PALM TERRACE BLK A
PB 34 PG 29
LOT 5









UNIT TYPE:	FF	UNITS:	1.00
UNITS:	75.00	RATE:	1.00
FRONT:	75.00	TAX:	1.00
DEPTH:	100.00		

STRAP	OWNER NAME & ADDRESS	DOR CODE & LEGAL DESCRIPTION	PARCEL	AUTHORITY
10250416	DORRIS ALICE F 6214 MEADOW VIEW CIRCLE FT MYERS FL 33916	01 SINGLE FAMILY RESIDENTIAL PALM TERRACE BLK A PB 34 PG 29 LOT 6	FF 75.00 75.00 100.00	1.00 1.00 1.00
17-44-25-14-0000A.0060				
EXEMPTION				
HEX1				
10250417	BATTLE SHADRACK L + CAROLYN A 6208 MEADOW VIEW CIRCLE FT MYERS FL 33916	01 SINGLE FAMILY RESIDENTIAL PALM TERRACE BLK A PB 34 PG 29 LOT 7	FF 75.00 75.00 100.00	1.00 1.00 1.00
17-44-25-14-0000A.0070				
EXEMPTION				
HEX1				
10250418	SEPIELLI JOHN G JR P O BOX 50488 FORT MYERS FL 33994	01 SINGLE FAMILY RESIDENTIAL PALM TERRACE BLK A PB 34 PG 29 LOT 8	FF 75.00 75.00 100.00	1.00 1.00 1.00
17-44-25-14-0000A.0080				
EXEMPTION				
HEX1				
10250419	MASON E J + DONNA L 6196 MEADOWVIEW CIRCLE S E FT MYERS FL 33916	01 SINGLE FAMILY RESIDENTIAL PALM TERRACE BLK A PB 33 PG 29 LOT 9	FF 75.00 75.00 100.00	1.00 1.00 1.00
17-44-25-14-0000A.0090				
EXEMPTION				
HEX1				
10250420	DAVIS ALICE 6190 MEADOW VIEW CIR FORT MYERS FL 33916	01 SINGLE FAMILY RESIDENTIAL PALM TERRACE BLK A PB 34 PG 29 LOT 10	FF 75.00 75.00 110.00	1.00 1.00 1.00
17-44-25-14-0000A.0100				
EXEMPTION				
HEX1				
10250421	GARCIA ROMUALDO 6184 MEADOW VIEW CIR FORT MYERS FL 33916	01 SINGLE FAMILY RESIDENTIAL PALM TERRACE BLK A PB 34 PG 29 LOT 11	FF 80.00 80.00 120.00	1.00 1.00 1.00
17-44-25-14-0000A.0110				
EXEMPTION				
HEX1				
10250422	DIXON BILLY J JR 6178 MEADOWVIEW CIR SE FT MYERS FL 33916	01 SINGLE FAMILY RESIDENTIAL PALM TERRACE BLK A PB 34 PG 29 LOT 12	FF 75.00 75.00 120.00	1.00 1.00 1.00
17-44-25-14-0000A.0120				
EXEMPTION				
HEX1				









STRAP	10250423	OWNER NAME & ADDRESS	DOR CODE & LEGAL DESCRIPTION	PARCEL	UNIT TYPE:	UNITS:	AUTHORITY
					UNITS:	RATE:	
					FRONT:	TAX:	
					DEPTH:		
17-44-25-14-0000A.0130		MCIVORY BUNNIE 6172 MEADOWVIEW CIRCLE FT MYERS FL 33916	01 SINGLE FAMILY RESIDENTIAL PALM TERRACE BLK A PB 34 PG 29 LOT 13	FF 75.00 75.00 100.00			1.00 1.00 1.00
EXEMPTION							
HEX1							
17-44-25-14-0000A.0140		HUD C/O SOUTHEAST ALLIANCE 3280 POINTE PARKWAY #1000 NORCROSS GA 30092	01 SINGLE FAMILY RESIDENTIAL PALM TERRACE BLK A PB 34 PG 29 LOT 14	FF 75.00 75.00 110.00			1.00 1.00 1.00
EXEMPTION							
HEX1							
17-44-25-14-0000A.0150		BATTLE JO HELEN + 6160 MEADOW VIEW CIR FORT MYERS FL 33916	01 SINGLE FAMILY RESIDENTIAL PALM TERRACE BLK A PB 34 PG 29 LOT 15	FF 75.00 75.00 120.00			1.00 1.00 1.00
EXEMPTION							
HEX1							
17-44-25-14-0000A.0160		SMITH JIMMY L + CAROLYN 2467 GRAND AV FORT MYERS FL 33901	01 SINGLE FAMILY RESIDENTIAL PALM TERRACE BLK A PB 34 PG 29 LOT 16	FF 75.00 75.00 110.00			1.00 1.00 1.00
EXEMPTION							
HEX1							
17-44-25-14-0000A.0170		SEABROOK DONALD B + NORMA J 6148 MEADOWVIEW CIR FORT MYERS FL 33916	01 SINGLE FAMILY RESIDENTIAL PALM TERRACE BLK A PB 34 PG 29 LOT 17	FF 75.00 75.00 103.00			1.00 1.00 1.00
EXEMPTION							
HEX1							
17-44-25-14-0000A.0180		FLORENCE WILLIE P O BOX 538 FT MYERS FL 33902	01 SINGLE FAMILY RESIDENTIAL PALM TERRACE BLK A PB 34 PG 29 LOT 18	FF 75.00 75.00 100.00			1.00 1.00 1.00
EXEMPTION							
HEX1							
17-44-25-14-0000A.0190		KELLY JENEVA 6136 MEADOWVIEW CIR FT MYERS FL 33916	01 SINGLE FAMILY RESIDENTIAL PALM TERRACE BLK A PB 34 PG 29 LOT 19	FF 100.00 75.00 100.00			1.00 1.00 1.00
EXEMPTION							
HEX1							
17-44-25-14-0000A.0200		VALERA CARMEN I + ISRAEL 6130 MEADOW VIEW CIR FORT MYERS FL 33916	01 SINGLE FAMILY RESIDENTIAL PALM TERRACE BLK A PB 34 PG 29 LOT 20	FF 75.00 75.00 100.00			1.00 1.00 1.00

STRAP	OWNER NAME & ADDRESS	DOR CODE & LEGAL DESCRIPTION	PARCEL	AUTHORITY
10250431	ROSA MARIANO + MARIBEL 6124 MEADOWVIEW CIR FT MYERS FL 33916	01 SINGLE FAMILY RESIDENTIAL PALM TERRACE BLK A PB 34 PG 29 LOT 21	FF 75.00 75.00 100.00	UNITS: 1.00 RATE: 1.00 TAX: 1.00
17-44-25-14-0000A.0210				
EXEMPTION				
HEX1				
10250432	WILLIAMS E JR + BARBARA A 6118 MEADOWVIEW FT MYERS FL 33916	01 SINGLE FAMILY RESIDENTIAL PALM TERRACE BLK A PB 34 PG 29 LOT 22	FF 75.00 75.00 100.00	UNITS: 1.00 RATE: 1.00 TAX: 1.00
17-44-25-14-0000A.0220				
EXEMPTION				
HEX1				
10250433	SEPIELLI JOHN P O BOX 50488 TICE FL 33994	01 SINGLE FAMILY RESIDENTIAL PALM TERRACE BLK A PB 34 PG 29 LOT 23	FF 85.00 85.00 100.00	UNITS: 1.00 RATE: 1.00 TAX: 1.00
17-44-25-14-0000A.0230				
EXEMPTION				
HEX1				
10250434	BARNES CHARLENE 6192 MARKLAND AVE FT MYERS FL 33916	01 SINGLE FAMILY RESIDENTIAL PALM TERRACE BLK A PB 34 PG 29 LOT 24	FF 85.00 85.00 100.00	UNITS: 1.00 RATE: 1.00 TAX: 1.00
17-44-25-14-0000A.0240				
EXEMPTION				
HEX1				
10250435	GLOSTER LORETHA 6178 MARKLAND AV FT MYERS FL 33916	01 SINGLE FAMILY RESIDENTIAL PALM TERRACE BLK A PB 34 PG 29 LOT 25	FF 75.00 75.00 100.00	UNITS: 1.00 RATE: 1.00 TAX: 1.00
17-44-25-14-0000A.0250				
EXEMPTION				
HEX1				
WID1				
10250436	LANTIGUA RAMON G + MARIA DEL C 6172 MARKLAND AV FT MYERS FL 33916	01 SINGLE FAMILY RESIDENTIAL PALM TERRACE BLK A PB 34 PG 29 LOT 26	FF 75.00 75.00 100.00	UNITS: 1.00 RATE: 1.00 TAX: 1.00
17-44-25-14-0000A.0260				
EXEMPTION				
HEX1				
10250437	ALVAREZ CARMEN A 6166 MARKLAND AVE SE FT MYERS FL 33916	01 SINGLE FAMILY RESIDENTIAL PALM TERRACE BLK A PB 34 PG 29 LOT 27	FF 75.00 75.00 100.00	UNITS: 1.00 RATE: 1.00 TAX: 1.00
17-44-25-14-0000A.0270				
EXEMPTION				
HEX1				









All data is current at time of printing and subject to change without notice.

STRAP	OWNER NAME & ADDRESS	DOR CODE & LEGAL DESCRIPTION	PARCEL	AUTHORITY
10250438  17-44-25-14-0000A.0280	SEPIELLI JOHN G JR P O BOX 50488 FORT MYERS FL 33994	01 SINGLE FAMILY RESIDENTIAL PALM TERRACE BLK A PB 34 PG 29 LOT 28	FF 73.00 73.00 110.00	UNITS: 1.00 RATE: 1.00 TAX: 1.00
10250439  17-44-25-14-0000A.0290	SEPIELLI JOHN P O BOX 50488 TICE FL 33994	01 SINGLE FAMILY RESIDENTIAL PALM TERRACE BLK A PB 34 PG 29 LOT 29	FF 83.00 83.00 110.00	UNITS: 1.00 RATE: 1.00 TAX: 1.00
10250440  17-44-25-14-0000B.0010 EXEMPTION HEX1 WID1	CUMMINGS EUDELIA H 6233 MEADOWVIEW CIRCLE FT MYERS FL 33916	01 SINGLE FAMILY RESIDENTIAL PALM TERRACE BLK B PB 34 PG 29 LOT 1	FF 85.00 85.00 100.00	UNITS: 1.00 RATE: 1.00 TAX: 1.00
10250441  17-44-25-14-0000B.0020 EXEMPTION HEX1	DUNBAR WM + LACARTOONIA 6227 MEADOWVIEW CIRCLE SE FT MYERS FL 33916	01 SINGLE FAMILY RESIDENTIAL PALM TERRACE BLK B PB 34 PG 29 LOT 2	FF 75.00 75.00 100.00	UNITS: 1.00 RATE: 1.00 TAX: 1.00
10250442  17-44-25-14-0000B.0030 EXEMPTION HEX1	SEPIELLI JOHN G JR P O BOX 50488 FORT MYERS FL 33994	01 SINGLE FAMILY RESIDENTIAL PALM TERRACE BLK B PB 34 PG 29 LOT 3	FF 75.00 75.00 100.00	UNITS: 1.00 RATE: 1.00 TAX: 1.00
10250443  17-44-25-14-0000B.0040 EXEMPTION HEX1	THOMAS WALTER M + FLOSSIE M 6215 MEADOWVIEW CIR FT MYERS FL 33916	01 SINGLE FAMILY RESIDENTIAL PALM TERRACE BLK B PB 34 PG 29 LOT 4	FF 75.00 75.00 100.00	UNITS: 1.00 RATE: 1.00 TAX: 1.00
10250444  17-44-25-14-0000B.0050 EXEMPTION HEX1	WHITEHEAD WILLIE M 6209 MEADOWVIEW CIRCLE SE FT MYERS FL 33916	01 SINGLE FAMILY RESIDENTIAL PALM TERRACE BLK B PB 34 PG 29 LOT 5	FF 75.00 75.00 100.00	UNITS: 1.00 RATE: 1.00 TAX: 1.00
10250445  17-44-25-14-0000B.0060	NEWELL STEVE L + DEBRA A 11318 ROYAL TEE CIR CAPE CORAL FL 33991	01 SINGLE FAMILY RESIDENTIAL PALM TERRACE BLK B PB 34 PG 29 LOT 6	FF 75.00 75.00 100.00	UNITS: 1.00 RATE: 1.00 TAX: 1.00

All data is current at time of printing and subject to change without notice.

STRAP	OWNER NAME & ADDRESS	DOR CODE & LEGAL DESCRIPTION	PARCEL	UNIT TYPE:	UNITS:	AUTHORITY
10250446  17-44-25-14-0000B-0070 EXEMPTION HEX1	RAYBON MARY H 6185 MEADOWVIEW CIRCLE S E FT MYERS FL 33916	01 SINGLE FAMILY RESIDENTIAL PALM TERRACE BLK B PB 34 PG 29 LOT 7	FF 85.00 85.00 100.00	UNITS: FRONT: DEPTH:	1.00 1.00 1.00	
10250447  17-44-25-14-0000B-0080	SALTER PHYLLIS JOHNSON 12280 ORANGE RIVER BLVD FT MYERS FL 33905	01 SINGLE FAMILY RESIDENTIAL PALM TERRACE BLK B PB 34 PG 29 LOT 8	FF 75.00 85.00 100.00	UNITS: FRONT: DEPTH:	1.00 1.00 1.00	
10250448  17-44-25-14-0000B-0090	BEACON PROPERTIES OF SW FL LLC 2109 CRAWFORD ST FORT MYERS FL 33901	01 SINGLE FAMILY RESIDENTIAL PALM TERRACE BLK B PB 34 PG 29 LOT 9	FF 75.00 75.00 100.00	UNITS: FRONT: DEPTH:	1.00 1.00 1.00	
10250449  17-44-25-14-0000B-0100 EXEMPTION HEX1	MENDEZ ANTONIO + NYDIA 6137 MEADOWVIEW CIR SE FT MYERS FL 33916	01 SINGLE FAMILY RESIDENTIAL PALM TERRACE BLK B PB 34 PG 29 LOT 10	FF 75.00 75.00 100.00	UNITS: FRONT: DEPTH:	1.00 1.00 1.00	
10250450  17-44-25-14-0000B-0110 EXEMPTION HEX1	SEPIELLI JOHN G JR P O BOX 50488 FORT MYERS FL 33994	01 SINGLE FAMILY RESIDENTIAL PALM TERRACE BLK B PB 34 PG 29 LOT 11	FF 75.00 75.00 100.00	UNITS: FRONT: DEPTH:	1.00 1.00 1.00	
10250451  17-44-25-14-0000B-0120 EXEMPTION HEX1	PEACOCK FRASHA L 6125 MEADOW VIEW CIR FT MYERS FL 33916	01 SINGLE FAMILY RESIDENTIAL PALM TERRACE BLK B PB 34 PG 29 LOT 12	FF 75.00 75.00 100.00	UNITS: FRONT: DEPTH:	1.00 1.00 1.00	
10250452  17-44-25-14-0000B-0130	FEDERAL NATIONAL MORTGAGE ASS 950 E PACES FERRY RD STE 1900 ATLANTA GA 30326	01 SINGLE FAMILY RESIDENTIAL PALM TERRACE BLK B PB 34 PG 29 LOT 13	FF 75.00 75.00 100.00	UNITS: FRONT: DEPTH:	1.00 1.00 1.00	
10250453  17-44-25-14-0000B-0140	THOMAS VIVIAN A 3003 EDISON AV FT MYERS FL 33916	01 SINGLE FAMILY RESIDENTIAL PALM TERRACE BLK B PB 34 PG 29 LOT 14	FF 85.00 85.00 100.00	UNITS: FRONT: DEPTH:	1.00 1.00 1.00	

All data is current at time of printing and subject to change without notice.







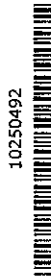
STRAP	OWNER NAME & ADDRESS	DOR CODE & LEGAL DESCRIPTION	PARCEL	UNIT TYPE:	UNITS:	AUTHORITY
10250454  17-44-25-14-0000C.0010 EXEMPTION HEX1	UNDERWOOD SHARON E 3971 BALLARD RD S E FT MYERS FL 33916	01 SINGLE FAMILY RESIDENTIAL PALM TERRACE BLK C PB 34 PG 29 LOT 1	FF 80.00 80.00 100.00	UNITS: RATE: TAX:	1.00 1.00 1.00	
10250455  17-44-25-14-0000C.0020 EXEMPTION HEX1	ROBINSON AURDREY 3961 BALLARD RD FT MYERS FL 33916	01 SINGLE FAMILY RESIDENTIAL PALM TERRACE BLK C PB 34 PG 29 LOT 2	FF 80.00 80.00 100.00	UNITS: RATE: TAX:	1.00 1.00 1.00	
10250456  17-44-25-14-0000C.0030	SEPIELLI JOHN P O BOX 50488 TICE FL 33905	01 SINGLE FAMILY RESIDENTIAL PALM TERRACE BLK C PB 34 PG 29 LOT 3	FF 75.00 75.00 100.00	UNITS: RATE: TAX:	1.00 1.00 1.00	
10250457  17-44-25-14-0000C.0040	SEPIELLI JOHN G JR P O BOX 50488 FORT MYERS FL 33994	01 SINGLE FAMILY RESIDENTIAL PALM TERRACE BLK C PB 34 PG 29 LOT 4	FF 75.00 75.00 100.00	UNITS: RATE: TAX:	1.00 1.00 1.00	
10250458  17-44-25-14-0000C.0050	FEDERAL MORTGAGE SERVICES INC P O BOX 50488 FORT MYERS FL 33994	01 SINGLE FAMILY RESIDENTIAL PALM TERRACE BLK C PB 34 PG 29 LOT 5	FF 75.00 75.00 100.00	UNITS: RATE: TAX:	1.00 1.00 1.00	
10250459  17-44-25-14-0000C.0060 EXEMPTION HEX1	JACKSON JENETHEL 3921 BALLARD RD FT MYERS FL 33916	01 SINGLE FAMILY RESIDENTIAL PALM TERRACE BLK C PB 34 PG 29 LOT 6	FF 80.00 80.00 100.00	UNITS: RATE: TAX:	1.00 1.00 1.00	
10250460  17-44-25-14-0000C.0070 EXEMPTION HEX1	SIBERT SHIRLEY JEAN 3911 BALLARD RD FT MYERS FL 33916	01 SINGLE FAMILY RESIDENTIAL PALM TERRACE BLK C PB 34 PG 29 LOT 7	FF 80.00 80.00 100.00	UNITS: RATE: TAX:	1.00 1.00 1.00	
10250461  17-44-25-14-0000C.0080	SEPIELLI JOHN G JR P O BOX 50488 FORT MYERS FL 33994	01 SINGLE FAMILY RESIDENTIAL PALM TERRACE BLK C PB 34 PG 29 LOT 8	FF 80.00 80.00 100.00	UNITS: RATE: TAX:	1.00 1.00 1.00	



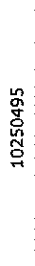
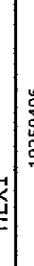



STRAP	OWNER NAME & ADDRESS	DOR CODE & LEGAL DESCRIPTION	PARCEL	AUTHORITY
10250462	LIBERSHER LEONARD S P O BOX 152025 CAPE CORAL FL 33915	01 SINGLE FAMILY RESIDENTIAL PALM TERRACE BLK C PB 34 PG 29 LOT 9	FF 80.00 80.00 100.00	1.00 1.00 1.00
17-44-25-14-0000C.0090				
EXEMPTION				
10250463	THOMAS ANGELO 6217 MARKLAND AV FT MYERS FL 33916	01 SINGLE FAMILY RESIDENTIAL PALM TERRACE BLK C PB 34 PG 29 LOT 10	FF 75.00 75.00 100.00	1.00 1.00 1.00
17-44-25-14-0000C.0100				
EXEMPTION				
10250464	CUMMINGS GAIL D 6211 MARKLAND AVE FT MYERS FL 33916	01 SINGLE FAMILY RESIDENTIAL PALM TERRACE BLK C PB 34 PG 29 LOT 11	FF 75.00 75.00 100.00	1.00 1.00 1.00
17-44-25-14-0000C.0110				
EXEMPTION				
10250465	SERAFINI JEAN D 6205 MARKLAND AVE SE FT MYERS FL 33916	01 SINGLE FAMILY RESIDENTIAL PALM TERRACE BLK C PB 34 PG 29 LOT 12	FF 75.00 75.00 100.00	1.00 1.00 1.00
17-44-25-14-0000C.0120				
EXEMPTION				
10250466	SEPIELLI JOHN G JR P O BOX 50488 FORT MYERS FL 33994	01 SINGLE FAMILY RESIDENTIAL PALM TERRACE BLK C PB 34 PG 29 LOT 13	FF 81.00 81.00 100.00	1.00 1.00 1.00
17-44-25-14-0000C.0130				
EXEMPTION				
10250467	STOKELING AUGUSTER L + TARYN S 6193 MARKLAND AV SE FT MYERS FL 33916	01 SINGLE FAMILY RESIDENTIAL PALM TERRACE BLK C PB 34 PG 29 LOT 14	FF 75.00 75.00 145.00	1.00 1.00 1.00
17-44-25-14-0000C.0140				
EXEMPTION				
10250468	BATTLE THOMAS L + TOSHA L 6187 MARKLAND AVE FT MYERS FL 33916	01 SINGLE FAMILY RESIDENTIAL PALM TERRACE BLK C PB 34 PG 29 LOT 15	FF 75.00 75.00 139.00	1.00 1.00 1.00
17-44-25-14-0000C.0150				
EXEMPTION				
10250469	BURNETT WILLIE JAMES 6181 MARKLAND AV FT MYERS FL 33916	01 SINGLE FAMILY RESIDENTIAL PALM TERRACE BLK C PB 34 PG 29 LOT 16	FF 80.00 80.00 100.00	1.00 1.00 1.00
17-44-25-14-0000C.0160				
EXEMPTION				


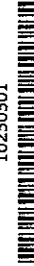






STRAP	OWNER NAME & ADDRESS	DOR CODE & LEGAL DESCRIPTION	PARCEL	UNIT TYPE:	UNITS:	AUTHORITY
10250470	GRANT JUDY M 6175 MARKLAND AVE FT MYERS FL 33916	01 SINGLE FAMILY RESIDENTIAL PALM TERRACE BLK C PB 34 PG 29 LOT 17	FF 75.00 75.00 100.00	UNITS: FRONT: DEPTH:	1.00 1.00 1.00	
17-44-25-14-0000C.0170						
10250471	SEPIELLI JOHN G JR P O BOX 50488 FORT MYERS FL 33994	01 SINGLE FAMILY RESIDENTIAL PALM TERRACE BLK C PB 34 PG 29 LOT 18	FF 75.00 75.00 100.00	UNITS: FRONT: DEPTH:	1.00 1.00 1.00	
17-44-25-14-0000C.0180						
10250472	COOPER FRANCES S 6163 MARKLAND AV FT MYERS FL 33916	01 SINGLE FAMILY RESIDENTIAL PALM TERRACE BLK C PB 34 PG 29 LOT 19	FF 86.00 86.00 98.00	UNITS: FRONT: DEPTH:	1.00 1.00 1.00	
17-44-25-14-0000C.0190						
EXEMPTION						
HEX1						
10250473	HAMILTON EARL + VALERIE PO BOX 51581 FT MYERS FL 33994	01 SINGLE FAMILY RESIDENTIAL PALM TERRACE BLK D PB 34 PG 29 LOT 1	FF 75.00 75.00 110.00	UNITS: FRONT: DEPTH:	1.00 1.00 1.00	
17-44-25-14-0000D.0010						
EXEMPTION						
HEX1						
10250474	BRUNSON BARBARA PER REP 6291 DEMERY CIR FORT MYERS FL 33916	01 SINGLE FAMILY RESIDENTIAL PALM TERRACE BLK D PB 34 PG 29 LOT 2	FF 85.00 85.00 110.00	UNITS: FRONT: DEPTH:	1.00 1.00 1.00	
17-44-25-14-0000D.0020						
EXEMPTION						
HEX1						
10250475	HICKS MELVIN L SR + VALERJA E 6297 DEMERY CIR FT MYERS FL 33916	01 SINGLE FAMILY RESIDENTIAL PALM TERRACE BLK D PB 34 PG 29 LOT 3	FF 75.00 75.00 110.00	UNITS: FRONT: DEPTH:	1.00 1.00 1.00	
17-44-25-14-0000D.0030						
EXEMPTION						
HEX1						
10250476	HARRIS VERA M 6303 DEMERY CIR SE FT MYERS FL 33916	01 SINGLE FAMILY RESIDENTIAL PALM TERRACE BLK D PB 34 PG 29 LOT 4	FF 75.00 75.00 110.00	UNITS: FRONT: DEPTH:	1.00 1.00 1.00	
17-44-25-14-0000D.0040						
EXEMPTION						
HEX1						
10250477	DAVENPORT FLORENE 6309 DEMERY CIR SE FT MYERS FL 33916	01 SINGLE FAMILY RESIDENTIAL PALM TERRACE BLK D PB 34 PG 29 LOT 5	FF 75.00 75.00 110.00	UNITS: FRONT: DEPTH:	1.00 1.00 1.00	
17-44-25-14-0000D.0050						
EXEMPTION						
HEX1						

All data is current at time of printing and subject to change without notice.

STRAP	OWNER NAME & ADDRESS	DOR CODE & LEGAL DESCRIPTION	PARCEL	UNIT TYPE	UNITS:	AUTHORITY
				UNITS:	RATE:	
				FRONT:	TAX:	
				DEPTH:		
10250478	GREEN WANDA M 6315 DEMERY CIRCLE S E FT MYERS FL 33916	01 SINGLE FAMILY RESIDENTIAL PALM TERRACE BLK D PB 34 PG 29 LOT 6	FF 75.00 75.00 110.00		1.00 1.00 1.00	
17-44-25-14-0000D.0060						
EXEMPTION						
HEX1						
10250479	GUYTON ALBERTA M 6321 DEMERY CIR SE FT MYERS FL 33916	01 SINGLE FAMILY RESIDENTIAL PALM TERRACE BLK D PB 34 PG 29 LOT 7	FF 75.00 75.00 110.00		1.00 1.00 1.00	
17-44-25-14-0000D.0070						
EXEMPTION						
HEX1						
10250480	KNIGHT SYBIL N 20 CHESTNUT ST #501 CAMBRIDGE MA 02139	01 SINGLE FAMILY RESIDENTIAL PALM TERRACE BLK D PB 34 PG 29 LOT 8	FF 75.00 75.00 110.00		1.00 1.00 1.00	
17-44-25-14-0000D.0080						
EXEMPTION						
HEX1						
10250481	HENDERSON HARRIETT P O BOX 1757 FT MYERS FL 33902	01 SINGLE FAMILY RESIDENTIAL PALM TERRACE BLK D PB 34 PG 29 LOT 9	FF 75.00 75.00 110.00		1.00 1.00 1.00	
17-44-25-14-0000D.0090						
EXEMPTION						
HEX1						
10250482	DAVIS ALPHONSO P O BOX 1091 FORT MYERS FL 339021091	01 SINGLE FAMILY RESIDENTIAL PALM TERRACE BLK D PB 34 PG 29 LOT 10	FF 80.00 80.00 100.00		1.00 1.00 1.00	
17-44-25-14-0000D.0100						
EXEMPTION						
HEX1						
10250483	SEPIELLI JOHN G JR P O BOX 50488 FORT MYERS FL 33994	01 SINGLE FAMILY RESIDENTIAL PALM TERRACE BLK D PB 34 PG 29 LOT 11	FF 75.00 75.00 100.00		1.00 1.00 1.00	
17-44-25-14-0000D.0110						
EXEMPTION						
HEX1						
10250484	SEPIELLI JOHN G JR P O BOX 50488 FORT MYERS FL 33994	01 SINGLE FAMILY RESIDENTIAL PALM TERRACE BLK D PB 34 PG 29 LOT 12	FF 75.00 75.00 100.00		1.00 1.00 1.00	
17-44-25-14-0000D.0120						
EXEMPTION						
HEX1						
10250485	EDWARDS SHERLENE D 6316 DEMERY CIR FT MYERS FL 33916	01 SINGLE FAMILY RESIDENTIAL PALM TERRACE BLK D PB 34 PG 29 LOT 13	FF 75.00 75.00 100.00		1.00 1.00 1.00	
17-44-25-14-0000D.0130						
EXEMPTION						
HEX1						

STRAP	10250486	OWNER NAME & ADDRESS	DOR CODE & LEGAL DESCRIPTION	PARCEL	UNIT TYPE:	UNITS:	AUTHORITY
					UNITS:	RATE:	
					FRONT:	TAX:	
					DEPTH:		
17-44-25-14-0000D.0140		SEPIELLI JOHN G JR P O BOX 50488 FORT MYERS FL 33994	01 SINGLE FAMILY RESIDENTIAL PALM TERRACE BLK D PB 34 PG 29 LOT 14	FF 75.00 75.00 100.00			1.00 1.00 1.00
17-44-25-14-0000D.0150		RUSS OFFIT L + SHIRLEY L 6304 DEMERY CIR FT MYERS FL 33916	01 SINGLE FAMILY RESIDENTIAL PALM TERRACE BLK D PB 34 PG 29 LOT 15	FF 75.00 75.00 100.00			1.00 1.00 1.00
17-44-25-14-0000D.0160		HERNANDEZ TERESA 6298 DEMERY CIR FT MYERS FL 33916	01 SINGLE FAMILY RESIDENTIAL PALM TERRACE BLK D PB 34 PG 29 LOT 16	FF 75.00 75.00 100.00			1.00 1.00 1.00
17-44-25-14-0000D.0170		BAKER KENNETH + 6292 DEMERY CIR FORT MYERS FL 33916	01 SINGLE FAMILY RESIDENTIAL PALM TERRACE BLK D PB 34 PG 29 LOT 17	FF 75.00 75.00 100.00			1.00 1.00 1.00
17-44-25-14-0000D.0180		THOMAS BARBARA ANN 6286 DEMERY CIR SE FT MYERS FL 33916	01 SINGLE FAMILY RESIDENTIAL PALM TERRACE BLK D PB 34 PG 29 LOT 18	FF 75.00 75.00 100.00			1.00 1.00 1.00
17-44-25-14-0000D.0190		STEPHENS ROSA MAE 6280 DEMERY CIRCLE S E FT MYERS FL 33916	01 SINGLE FAMILY RESIDENTIAL PALM TERRACE BLK D PB 34 PG 29 LOT 19	FF 75.00 75.00 100.00			1.00 1.00 1.00
17-44-25-14-0000D.0200		HOOD BETTY MAE 6274 DEMERY CIRCLE FT MYERS FL 33916	01 SINGLE FAMILY RESIDENTIAL PALM TERRACE BLK D PB 34 PG 29 LOT 20	FF 75.00 75.00 100.00			1.00 1.00 1.00

STRAP	10250493	OWNER NAME & ADDRESS	DOR CODE & LEGAL DESCRIPTION	PARCEL	AUTHORITY
17-44-25-14-0000D.0210		PARKER LILLIS + RUBY M 6268 DEMERY CIRCLE FT MYERS FL 33916	01 SINGLE FAMILY RESIDENTIAL PALM TERRACE BLK D PB 34 PG 29 LOT 21	FF 75.00 75.00 100.00	UNITS: 1.00 RATE: 1.00 TAX: 1.00
EXEMPTION					
HEX1					
17-44-25-14-0000D.0220		GOLDEN JENNETTE L 6262 DEMERY CIRCLE S E FT MYERS FL 33916	01 SINGLE FAMILY RESIDENTIAL PALM TERRACE BLK D PB 34 PG 29 LOT 22	FF 75.00 75.00 100.00	UNITS: 1.00 RATE: 1.00 TAX: 1.00
EXEMPTION					
HEX1					
17-44-25-14-0000D.0230		SIMON LUCY A 6256 DEMERY CIRCLE S E FT MYERS FL 33916	01 SINGLE FAMILY RESIDENTIAL PALM TERRACE BLK D PB 34 PG 29 LOT 23	FF 80.00 80.00 100.00	UNITS: 1.00 RATE: 1.00 TAX: 1.00
EXEMPTION					
HEX1					
17-44-25-14-0000D.0240		MARTINEZ ALBERTO 6250 DEMERY CIR FT MYERS FL 33916	01 SINGLE FAMILY RESIDENTIAL PALM TERRACE BLK D PB 34 PG 29 LOT 24	FF 76.00 76.00 109.00	UNITS: 1.00 RATE: 1.00 TAX: 1.00
EXEMPTION					
HEX1					
17-44-25-14-0000D.0250		SCOTT CAROLYN + 6244 DEMERY CIR SE FT MYERS FL 33916	01 SINGLE FAMILY RESIDENTIAL PALM TERRACE BLK D PB 34 PG 29 LOT 25	FF 78.00 78.00 119.00	UNITS: 1.00 RATE: 1.00 TAX: 1.00
EXEMPTION					
HEX1					
17-44-25-14-0000D.0260		WHIDDEN FLETCHER J 6238 DEMERY CIR FT MYERS FL 33916	01 SINGLE FAMILY RESIDENTIAL PALM TERRACE BLK D PB 34 PG 29 LOT 26	FF 80.00 80.00 100.00	UNITS: 1.00 RATE: 1.00 TAX: 1.00
EXEMPTION					
HEX1					
17-44-25-14-0000D.0270		BYRD LUCILLE EST 6232 DEMERY CIR SE FT MYERS FL 33916	01 SINGLE FAMILY RESIDENTIAL PALM TERRACE BLK D PB 34 PG 29 LOT 27	FF 95.00 95.00 100.00	UNITS: 1.00 RATE: 1.00 TAX: 1.00
EXEMPTION					
HEX1					

STRAP	OWNER NAME & ADDRESS	DOR CODE & LEGAL DESCRIPTION	PARCEL	AUTHORITY
10250500  17-44-25-14-0000D.0280 EXEMPTION HEX1	THYNES ALICE 6226 DEMERY CIR FORT MYERS FL 33916	01 SINGLE FAMILY RESIDENTIAL PALM TERRACE BLK D PB 34 PG 29 LOT 28	FF 80.00 80.00 100.00	UNITS: 1.00 RATE: 1.00 TAX: 1.00
10250501  17-44-25-14-0000D.0290 EXEMPTION HEX1	JONES WILLIE J + JOSEPHINE PO BOX 46 BUFFALO NY 14225	01 SINGLE FAMILY RESIDENTIAL PALM TERRACE BLK D PB 34 PG 29 LOT 29	FF 70.00 70.00 124.00	UNITS: 1.00 RATE: 1.00 TAX: 1.00
10250502  17-44-25-14-0000D.0300 EXEMPTION HEX1	SEPIELLI JOHN PO BOX 50488 FORT MYERS FL 33994	01 SINGLE FAMILY RESIDENTIAL PALM TERRACE BLK D PB 34 PG 29 LOT 30	FF 75.00 75.00 104.00	UNITS: 1.00 RATE: 1.00 TAX: 1.00
10250503  17-44-25-14-0000D.0310 EXEMPTION HEX1	SEPIELLI JOHN G JR P O BOX 50488 FORT MYERS FL 33994	01 SINGLE FAMILY RESIDENTIAL PALM TERRACE BLK D PB 34 PG 29 LOT 31	FF 81.00 81.00 100.00	UNITS: 1.00 RATE: 1.00 TAX: 1.00
10250504  17-44-25-14-0000D.0320 EXEMPTION HEX1	LAWRENCE LEMUEL B 6202 DEMERY CIR FT MYERS FL 33916	01 SINGLE FAMILY RESIDENTIAL PALM TERRACE BLK D PB 34 PG 29 LOT 32	FF 75.00 75.00 100.00	UNITS: 1.00 RATE: 1.00 TAX: 1.00
10250505  17-44-25-14-0000D.0330 EXEMPTION HEX1	BROWN ALPHONSO + MARY A 6196 DEMERY CIR SE FT MYERS FL 33916	01 SINGLE FAMILY RESIDENTIAL PALM TERRACE BLK D PB 34 PG 29 LOT 33	FF 75.00 75.00 100.00	UNITS: 1.00 RATE: 1.00 TAX: 1.00
10250506  17-44-25-14-0000D.0340 EXEMPTION HEX1	MARTIN MITTIE B 6190 DEMERY CIR FORT MYERS FL 33916	01 SINGLE FAMILY RESIDENTIAL PALM TERRACE BLK D PB 34 PG 29 LOT 34	FF 85.00 85.00 100.00	UNITS: 1.00 RATE: 1.00 TAX: 1.00
10250507  17-44-25-14-0000E.0010 EXEMPTION HEX1	ROBINSON WILLIE MAE 6277 DEMERY CIR FORT MYERS FL 33916	01 SINGLE FAMILY RESIDENTIAL PALM TERRACE BLK E PB 34 PG 29 LOT 1	FF 90.00 90.00 100.00	UNITS: 1.00 RATE: 1.00 TAX: 1.00

STRAP	OWNER NAME & ADDRESS	DOR CODE & LEGAL DESCRIPTION	PARCEL	AUTHORITY
10250508	SEPIELLI JOHN PO BOX 50488 FORT MYERS FL 33994	01 SINGLE FAMILY RESIDENTIAL PALM TERRACE BLK E PB 34 PG 29 LOT 2	FF 80.00 80.00 100.00	1.00 1.00 1.00
17-44-25-14-0000E.0020				
EXEMPTION				
HEX1				
10250509	DIXON CHARLENE D 6263 DEMERY CIRCLE S E FT MYERS FL 33916	01 SINGLE FAMILY RESIDENTIAL PALM TERRACE BLK E PB 34 PG 29 LOT 3	FF 80.00 80.00 100.00	1.00 1.00 1.00
17-44-25-14-0000E.0030				
EXEMPTION				
HEX1				
10250510	SMITH CAROLYN E 6257 DEMERY CIR FT MYERS FL 33916	01 SINGLE FAMILY RESIDENTIAL PALM TERRACE BLK E PB 34 PG 29 LOT 4	FF 80.00 80.00 100.00	1.00 1.00 1.00
17-44-25-14-0000E.0040				
EXEMPTION				
HEX1				
10250511	SAEZ HELEN 6245 DEMERY CIR SE FT MYERS FL 33916	01 SINGLE FAMILY RESIDENTIAL PALM TERRACE BLK E PB 34 PG 29 LOT 5	FF 90.00 90.00 100.00	1.00 1.00 1.00
17-44-25-14-0000E.0050				
EXEMPTION				
HEX1				
10250512	NGOC LE AN + LIEN 6221 DEMERY CIR SE FT MYERS FL 33916	01 SINGLE FAMILY RESIDENTIAL PALM TERRACE BLK E PB 34 PG 29 LOT 6	FF 90.00 90.00 100.00	1.00 1.00 1.00
17-44-25-14-0000E.0060				
EXEMPTION				
HEX1				
10250513	CURRY MARSHA L 6203 DEMERY CIR FT MYERS FL 33916	01 SINGLE FAMILY RESIDENTIAL PALM TERRACE BLK E PB 34 PG 29 LOT 7	FF 80.00 80.00 100.00	1.00 1.00 1.00
17-44-25-14-0000E.0070				
EXEMPTION				
HEX1				
10250514	BUTLER MARY E 1663 HEIMAN AV FORT MYERS FL 33905	01 SINGLE FAMILY RESIDENTIAL PALM TERRACE BLK E PB 34 PG 29 LOT 8	FF 80.00 80.00 100.00	1.00 1.00 1.00
17-44-25-14-0000E.0080				
EXEMPTION				
HEX1				
10250515	VALENTIN WANDA 6191 DEMERY CIR FT MYERS FL 33916	01 SINGLE FAMILY RESIDENTIAL PALM TERRACE BLK E PB 34 PG 29 LOT 9	FF 80.00 80.00 100.00	1.00 1.00 1.00
17-44-25-14-0000E.0090				
EXEMPTION				
HEX1				

STRAP

10250516



17-44-25-14-0000E.0100

EXEMPTION

HEX1

OWNER NAME & ADDRESS

SMITH ODELL
6185 DEMEREY CIR
FT MYERS FL 33916

DOR CODE & LEGAL DESCRIPTION

01 SINGLE FAMILY RESIDENTIAL
PALM TERRACE BLK E
PB 34 PG 29
LOT 10

PARCEL

UNIT TYPE: FF
UNITS: 90.00
FRONT: 90.00
DEPTH: 100.00


UNITS: 1.00
RATE: 1.00
TAX: 1.00

AUTHORITY

106 RECORDS PRINTED

TOTAL AUTHORITY UNITS:

106.00



Unit

\$ 77.76 Per

Lee County Property Appraiser

Kenneth M. Wilkinson, C.F.A.

Data Services Department
 Phone: (239) 339-6185 • Fax: (239) 339-6107 • eMail: DataServices@LeePA.org

SPECIAL DISTRICT VALUE REPORT


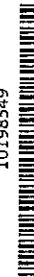





05/18/2002 AUTHORITY 138 • PINE LAKE SPECIAL LIGHTING DISTRICT • TAX YEAR 2002 Page 1 of 14

STRAP	OWNER NAME & ADDRESS	DOR CODE & LEGAL DESCRIPTION	UNIT TYPE:	UNITS:	RATE:	TAX:	AUTHORITY
10198533	CRUSE JOHN O + HELEN CAROL 2285 CRYSTAL DR FT MYERS FL 33907	01 SINGLE FAMILY RESIDENTIAL PINELAKE SUBDIVISION PB 30 PG 40 LOT 1	LT	1.00	1.00	1.00	
13-45-24-21-00000.0010							
EXEMPTION							
HEX1							
10198534	LATHER BILLY S + SHIRLEY A 2281 CRYSTAL DR FT MYERS FL 33907	01 SINGLE FAMILY RESIDENTIAL PINELAKE SUBDIVISION PB 30 PG 40 LOT 2	LT	1.00	1.00	1.00	
13-45-24-21-00000.0020							
EXEMPTION							
HEX1							
10198535	SOOM PETER W + 2277 CRYSTAL DR FT MYERS FL 33907	01 SINGLE FAMILY RESIDENTIAL PINELAKE SUBDIVISION PB 30 PG 40 LOT 3	LT	1.00	1.00	1.00	
13-45-24-21-00000.0030							
EXEMPTION							
HEX1							
10198537	VANSCYOC MIRIAM I VANCYOC WILLIAM C 8483 CORAN DR CINCINNATI OH 45255	01 SINGLE FAMILY RESIDENTIAL PINELAKE SUBDIVISION PB 30 PG 40 LOT 5	LT	1.00	1.00	1.00	
13-45-24-21-00000.0050							
EXEMPTION							
HEX1							
10198538	DRAKE BERYL G 2255 CRYSTAL DR FT MYERS FL 33907	01 SINGLE FAMILY RESIDENTIAL PINELAKE SUBDIVISION PB 30 PG 40 LOT 6	LT	1.00	1.00	1.00	
13-45-24-21-00000.0060							
EXEMPTION							
HEX1							
10198539	VAN BENSCHOTEN CHRISTINE F 100 ELM ST SAUGERTIES NY 12477	01 SINGLE FAMILY RESIDENTIAL PINELAKE SUBDIVISION PB 30 PG 40 LOT 7	LT	1.00	1.00	1.00	
13-45-24-21-00000.0070							
EXEMPTION							
HEX1							

All data is current at time of printing and subject to change without notice

STRAP	OWNER NAME & ADDRESS	DOR CODE & LEGAL DESCRIPTION	PARCEL	UNIT TYPE:	UNITS:	RATE:	TAX:	AUTHORITY
10198540	RIVERA WILFRED 2191 TREEHAVEN CIR FORT MYERS FL 33907	01 SINGLE FAMILY RESIDENTIAL PINELAKE SUBDIVISION PB 30 PG 40 LOT 8	LT 1.00 117.00 110.00	UNIT TYPE: UNITS: FRONT: DEPTH:	1.00 1.00 1.00			
13-45-24-21-00000.0080								
10198541	CLAYPOOL LAURETTE R 2201 TREEHAVEN CIR FORT MYERS FL 33907	01 SINGLE FAMILY RESIDENTIAL PINE LAKE SUBDIVISION PB 30 PG 40 LOT 9	LT 1.00 90.00 110.00	UNIT TYPE: UNITS: FRONT: DEPTH:	1.00 1.00 1.00			
13-45-24-21-00000.0090								
EXEMPTION HEX1								
10198542	NORTON JOHN J + KATHLEEN M 2209 TREEHAVEN CIRCLE SE FT MYERS FL 33907	01 SINGLE FAMILY RESIDENTIAL PINELAKE SUBDIVISION PB 30 PG 40 LOT 10	LT 1.00 90.00 110.00	UNIT TYPE: UNITS: FRONT: DEPTH:	1.00 1.00 1.00			
13-45-24-21-00000.0100								
EXEMPTION HEX1								
10198543	RUFU JOHN B + P O BOX 61164 FT MYERS FL 33906	01 SINGLE FAMILY RESIDENTIAL PINELAKE SUBDIVISION PB 30 PG 40 LOTS 11 + 4	FF 90.00 90.00 220.00	UNIT TYPE: UNITS: FRONT: DEPTH:	2.00 1.00 1.00			
13-45-24-21-00000.0110								
EXEMPTION HEX1								
10198544	ROBINSON PATRICK B TR + 2227 TREEHAVEN CIR FORT MYERS FL 33907	01 SINGLE FAMILY RESIDENTIAL PINELAKE SUBDIVISION PB 30 PG 40 LOT 12	LT 1.00 94.00 110.00	UNIT TYPE: UNITS: FRONT: DEPTH:	1.00 1.00 1.00			
13-45-24-21-00000.0120								
EXEMPTION HEX1								
10198545	CONGER J W 2233 TREEHAVEN CIR FORT MYERS FL 33907	01 SINGLE FAMILY RESIDENTIAL PINELAKE SUBDIVISION PB 30 PG 40 LOT 13	LT 1.00 118.00 144.00	UNIT TYPE: UNITS: FRONT: DEPTH:	1.00 1.00 1.00			
13-45-24-21-00000.0130								
EXEMPTION HEX1								
10198546	DECKER RUBY C TR 5596 NEW PINELAKE DR SE FT MYERS FL 33907	01 SINGLE FAMILY RESIDENTIAL PINELAKE SUBDIVISION PB 30 PG 40 LOT 14	LT 1.00 91.00 154.00	UNIT TYPE: UNITS: FRONT: DEPTH:	1.00 1.00 1.00			
13-45-24-21-00000.0140								
EXEMPTION HEX1								
10198547	VILLANEVA ROGELIO + ROSALIA 21 CLAREMONT AV #1 NEW YORK NY 10027	01 SINGLE FAMILY RESIDENTIAL PINELAKE SUBDIVISION PB 30 PG 40 LOT 15	LT 1.00 100.00 130.00	UNIT TYPE: UNITS: FRONT: DEPTH:	1.00 1.00 1.00			
13-45-24-21-00000.0150								


All data is current at time of printing and subject to change without notice.

STRAP	OWNER NAME & ADDRESS	DOR CODE & LEGAL DESCRIPTION	PARCEL	AUTHORITY
10198548  13-45-24-21-00000.0160 EXEMPTION HEX1	HUNTER PAUL E + KATHLEEN M 5576 NEW PINE LAKE DR FT MYERS FL 33907	01 SINGLE FAMILY RESIDENTIAL PINELAKE SUBDIVISION PB 30 PG 40 LOT 16	LT 1.00 100.00 130.00	UNITS: 1.00 RATE: 1.00 TAX: 1.00
10198549  13-45-24-21-00000.0170 EXEMPTION HEX1	HOWARD ROBIN M 5568 NEW PINE LAKE DR FORT MYERS FL 33907	01 SINGLE FAMILY RESIDENTIAL PINELAKE SUBDIVISION PB 30 PG 40 LOT 17	LT 1.00 90.00 130.00	UNITS: 1.00 RATE: 1.00 TAX: 1.00
10198550  13-45-24-21-00000.0180 EXEMPTION HEX1	JONES ROBERT L + MARY ANN 5558 NEW PINELAKE DR FT MYERS FL 33907	01 SINGLE FAMILY RESIDENTIAL PINELAKE SUBDIVISION PB 30 PG 40 LOT 18	LT 1.00 90.00 130.00	UNITS: 1.00 RATE: 1.00 TAX: 1.00
10198551  13-45-24-21-00000.0190 EXEMPTION HEX1	BLADEN SARAH J 5550 NEW PINE LAKE DR FORT MYERS FL 33907	01 SINGLE FAMILY RESIDENTIAL PINELAKE SUBDIVISION PB 30 PG 40 LOT 19	LT 1.00 90.00 130.00	UNITS: 1.00 RATE: 1.00 TAX: 1.00
10198552  13-45-24-21-00000.0200 EXEMPTION HEX1 WID1	KRITTINAR ESTELLE 5544 NEW PINE LAKE DR FT MYERS FL 33907	01 SINGLE FAMILY RESIDENTIAL PINELAKE SUBDIVISION PB 30 PG 40 LOT 20	LT 1.00 90.00 130.00	UNITS: 1.00 RATE: 1.00 TAX: 1.00
10198553  13-45-24-21-00000.0210 EXEMPTION HEX1	DEATON DAVID L + MARILYN F 5534 NEW PINELAKE DR FORT MYERS FL 33907	01 SINGLE FAMILY RESIDENTIAL PINELAKE SUBDIVISION PB 30 PG 40 LOT 21	LT 1.00 88.00 137.00	UNITS: 1.00 RATE: 1.00 TAX: 1.00
10198554  13-45-24-21-00000.0220 EXEMPTION HEX1	HARRIS BRUCE J 5524 NEW PINE LAKE DR FT MYERS FL 33907	01 SINGLE FAMILY RESIDENTIAL PINELAKE SUBDIVISION PB 30 PG 40 LOT 22	LT 1.00 89.00 170.00	UNITS: 1.00 RATE: 1.00 TAX: 1.00

All data is current at time of printing and subject to change without notice.

STRAP	OWNER NAME & ADDRESS	DOR CODE & LEGAL DESCRIPTION	PARCEL	UNIT TYPE:	UNITS:	RATE:	TAX:	AUTHORITY
10198555	HARDEY LYNN P 2235 TRAILWINDS DR FT MYERS FL 33907	01 SINGLE FAMILY RESIDENTIAL PINELAKE SUBDIVISION PB 30 PG 40 LOT 23	LT 1.00 229.00 130.00	UNITS: FRONT: DEPTH:	1.00 1.00 1.00			
13-45-24-21-00000.0230								
10198556	SMYSER FRANKLIN H JR + 5525 NEW PINELAKE DR FT MYERS FL 33907	01 SINGLE FAMILY RESIDENTIAL PINELAKE SUBDIVISION PB 30 PG 40 LOT 24	LT 1.00 115.00 112.00	UNITS: FRONT: DEPTH:	1.00 1.00 1.00			
13-45-24-21-00000.0240								
10198557	DANTONI ANDRES 13200 CORBELL CIR #928 FORT MYERS FL 33907	01 SINGLE FAMILY RESIDENTIAL PINELAKE SUBDIVISION PB 30 PG 40 LOT 25	LT 1.00 94.00 111.00	UNITS: FRONT: DEPTH:	1.00 1.00 1.00			
13-45-24-21-00000.0250								
10198558	MENSER MARK + MARTHA 2205 TRAILWINDS DR FORT MYERS FL 33907	01 SINGLE FAMILY RESIDENTIAL PINELAKE SUBDIVISION PB 30 PG 40 LOT 26	LT 1.00 94.00 113.00	UNITS: FRONT: DEPTH:	1.00 1.00 1.00			
13-45-24-21-00000.0260								
10198559	JOHNSTON WILLIAM H + SVEA M 2197 TRAILWINDS DR SE FT MYERS FL 33907	01 SINGLE FAMILY RESIDENTIAL PINELAKE SUBDIVISION PB 30 PG 40 LOT 27	LT 1.00 94.00 113.00	UNITS: FRONT: DEPTH:	1.00 1.00 1.00			
13-45-24-21-00000.0270								
10198560	LINK JEFFREY P TR 2187 TRAILWINDS DR SE FT MYERS FL 33907	01 SINGLE FAMILY RESIDENTIAL PINELAKE SUBDIVISION PB 30 PG 40 LOT 28	LT 1.00 94.00 111.00	UNITS: FRONT: DEPTH:	1.00 1.00 1.00			
13-45-24-21-00000.0280								
10198561	HAINES D H + DOROTHY C 2177 TRAILWINDS DR FT MYERS FL 33907	01 SINGLE FAMILY RESIDENTIAL PINELAKE SUBDIVISION PB 30 PG 40 LOT 29	LT 1.00 94.00 113.00	UNITS: FRONT: DEPTH:	1.00 1.00 1.00			
13-45-24-21-00000.0290								

STRAP	OWNER NAME & ADDRESS	DOR CODE & LEGAL DESCRIPTION	PARCEL	UNIT TYPE:	UNITS:	AUTHORITY
10198562	ROMER KENNETH + CAROL 2169 TRAILWINDS DR FORT MYERS FL 33907	01 SINGLE FAMILY RESIDENTIAL PINELAKE SUBDIVISION PB 30 PG 40 LOT 30	LT 1.00 94.00 116.00		1.00 1.00 1.00	
13-45-24-21-00000.0300						
EXEMPTION						
HEX1						
10198563	ADAIR THOMAS J + HELEN M 2163 TRAILWINDS DR SE FT MYERS FL 33907	01 SINGLE FAMILY RESIDENTIAL PINELAKE SUBDIVISION PB 30 PG 40 DESC IN OR 1332 PG 517 LT 31 + PT 32	LT 1.00 100.00 124.00		1.00 1.00 1.00	
13-45-24-21-00000.0310						
EXEMPTION						
HEX1						
10198564	EASTER JAMES + CLARE N 2153 TRAILWINDS DR FT MYERS FL 33907	01 SINGLE FAMILY RESIDENTIAL PINELAKE SUBDIVISION PB 30 PG 40 LOT 32 LESS PAR DESC IN OR 1332 PG 517	LT 1.00 84.00 128.00		1.00 1.00 1.00	
13-45-24-21-00000.0320						
EXEMPTION						
HEX1						
10198565	TURNER R UNISSA 2145 TRAILWINDS DR FT MYERS FL 33907	01 SINGLE FAMILY RESIDENTIAL PINELAKE SUBDIVISION PB 30 PG 40 LOT 33	LT 1.00 90.00 121.00		1.00 1.00 1.00	
13-45-24-21-00000.0330						
EXEMPTION						
HEX1						
10198566	MITCHELL ROGER P + MARY L 2135 TRAILWINDS DR FT MYERS FL 33907	01 SINGLE FAMILY RESIDENTIAL PINELAKE SUBDIVISION PB 30 PG 40 LOT 34	LT 1.00 95.00 116.00		1.00 1.00 1.00	
13-45-24-21-00000.0340						
EXEMPTION						
HEX1						
10198567	KAZAKOS MARIANTHI TR 2125 TRAILWINDS DR FT MYERS FL 33907	01 SINGLE FAMILY RESIDENTIAL PINELAKE SUBDIVISION PB 30 PG 40 LOT 35	LT 1.00 123.00 113.00		1.00 1.00 1.00	
13-45-24-21-00000.0350						
EXEMPTION						
HEX1						
10198568	ISON EUNICE JOYCE TR 8442 BEACON BLVD FT MYERS FL 33907	01 SINGLE FAMILY RESIDENTIAL PINELAKE SUBDIVISION PB 30 PG 40 LOT 36	LT 1.00 109.00 114.00		1.00 1.00 1.00	
13-45-24-21-00000.0360						
EXEMPTION						
DIS3						
HEX1						
WID1						


STRAP 10198569

13-45-24-21-00000.0370

OWNER NAME & ADDRESS
 ATWOOD MICHAEL S + BARBARA
 1944 WINKLER AVE
 FORT MYERS FL 33901

DOR CODE & LEGAL DESCRIPTION
01 SINGLE FAMILY RESIDENTIAL
 PINELAKE SUBDIVISION
 PB 30 PG 40
 LOT 37

PARCEL
 LT
 1.00
 109.00
 114.00

UNIT TYPE:
UNITS: 1.00
RATE: 1.00
TAX: 1.00

10198570

13-45-24-21-00000.0380


HILL GERRY B TR +
 8458 BEACON BLVD
 FT MYERS FL 33907

01 SINGLE FAMILY RESIDENTIAL
 PINELAKE SUBDIVISION
 PB 30 PG 40
 LOT 38

LT
 1.00
 109.00
 111.00

UNITS: 1.00
RATE: 1.00
TAX: 1.00

EXEMPTION
 HEX1


10198571

13-45-24-21-00000.0390

STRALEY BERNARD K +
 8466 BEACON BLVD
 FORT MYERS FL 33907

01 SINGLE FAMILY RESIDENTIAL
 PINELAKE SUBDIVISION
 PB 30 PG 40
 LOT 39

LT
 1.00
 118.00
 111.00

UNITS: 1.00
RATE: 1.00
TAX: 1.00


10198572

13-45-24-21-00000.0400

KUSE BENJAMIN T
 8474 BEACON BLVD
 FORT MYERS FL 33907

01 SINGLE FAMILY RESIDENTIAL
 PINELAKE SUBDIVISION
 PB 30 PG 40
 LOT 40

LT
 1.00
 107.00
 110.00

UNITS: 1.00
RATE: 1.00
TAX: 1.00

10198573

13-45-24-21-00000.0410


SINGLETON RAY B JR + HELEN B
 8482 BEACON BLVD
 FT MYERS FL 33907

01 SINGLE FAMILY RESIDENTIAL
 PINELAKE SUBDIVISION
 PB 30 PG 40
 LOT 41

LT
 1.00
 105.00
 110.00

UNITS: 1.00
RATE: 1.00
TAX: 1.00

EXEMPTION
 HEX1

10198574

13-45-24-21-00000.0420


GOODWIN DANIEL M +
 8490 BEACON BLVD
 FT MYERS FL 33907

01 SINGLE FAMILY RESIDENTIAL
 PINELAKE SUBDIVISION
 PB 30 PG 40
 LOT 42

LT
 1.00
 105.00
 110.00

UNITS: 1.00
RATE: 1.00
TAX: 1.00

EXEMPTION
 HEX1


10198575

13-45-24-21-00000.0430

BOX FANEL
 8498 BEACON BLVD
 FORT MYERS FL 33907

01 SINGLE FAMILY RESIDENTIAL
 PINELAKE SUBDIVISION
 PB 30 PG 40
 LOT 43

LT
 1.00
 115.00
 120.00

UNITS: 1.00
RATE: 1.00
TAX: 1.00

10198576

13-45-24-21-00000.0440

BACHI MICHAEL + CARLA S
 2197 CRYSTAL DR
 FORT MYERS FL 33907


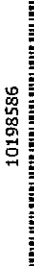

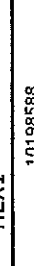
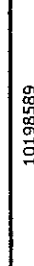



01 SINGLE FAMILY RESIDENTIAL
 PINELAKE SUBDIVISION
 PB 30 PG 40
 LOT 44





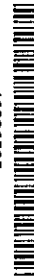
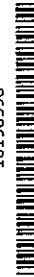

LT
 1.00
 90.00
 110.00

UNITS: 1.00
RATE: 1.00
TAX: 1.00

EXEMPTION
 HEX1

STRAP	OWNER NAME & ADDRESS	DOR CODE & LEGAL DESCRIPTION	PARCEL	AUTHORITY
10198577	RUSSO CHRISTOPHER F 2201 CRYSTAL DR FORT MYERS FL 33907	01 SINGLE FAMILY RESIDENTIAL PINELAKE SUBDIVISION PB 30 PG 40 LOT 45	UNIT TYPE: LT UNITS: 1.00 FRONT: 90.00 DEPTH: 110.00	UNITS: 1.00 RATE: 1.00 TAX: 1.00
13-45-24-21-00000.0450				
EXEMPTION				
HEX1				
10198578	SORTER BILLIE M 2205 CRYSTAL DR FT MYERS FL 33907	01 SINGLE FAMILY RESIDENTIAL PINELAKE SUBDIVISION PB 30 PG 40 LOT 46	UNIT TYPE: LT UNITS: 1.00 FRONT: 90.00 DEPTH: 110.00	UNITS: 1.00 RATE: 1.00 TAX: 1.00
13-45-24-21-00000.0460				
EXEMPTION				
HEX1				
10198579	NEVELS SUSAN 2449 DOVER AV FORT MYERS FL 33907	00 VACANT RESIDENTIAL PINELAKE SUBDIVISION PB 30 PG 40 LOT 47	UNIT TYPE: LT UNITS: 1.00 FRONT: 90.00 DEPTH: 110.00	UNITS: 1.00 RATE: 1.00 TAX: 1.00
13-45-24-21-00000.0470				
EXEMPTION				
HEX1				
10198580	BRANDON CARL REGIS CO-TR + 5590 PARK RD FT MYERS FL 33908	01 SINGLE FAMILY RESIDENTIAL PINELAKE SUBDIVISION PB 30 PG 40 LOT 48	UNIT TYPE: LT UNITS: 1.00 FRONT: 90.00 DEPTH: 110.00	UNITS: 1.00 RATE: 1.00 TAX: 1.00
13-45-24-21-00000.0480				
EXEMPTION				
HEX1				
10198581	MCQUISTON KEITH A + PATRICIA A 2225 CRYSTAL DRIVE FT MYERS FL 33907	01 SINGLE FAMILY RESIDENTIAL PINELAKE SUBDIVISION PB 30 PG 40 LOT 49	UNIT TYPE: LT UNITS: 1.00 FRONT: 90.00 DEPTH: 110.00	UNITS: 1.00 RATE: 1.00 TAX: 1.00
13-45-24-21-00000.0490				
EXEMPTION				
HEX1				
10198582	BOYD THOMAS R + SANDRA G 2189 WOODDALE DR FT MYERS FL 33907	01 SINGLE FAMILY RESIDENTIAL PINELAKE SUBDIVISION PB 30 PG 40 LOT 50	UNIT TYPE: LT UNITS: 1.00 FRONT: 117.00 DEPTH: 110.00	UNITS: 1.00 RATE: 1.00 TAX: 1.00
13-45-24-21-00000.0500				
EXEMPTION				
HEX9				
10198583	KISTLER JANYCE L 2175 TREEHAVEN CIR SE FT MYERS FL 33907	01 SINGLE FAMILY RESIDENTIAL PINELAKE SUBDIVISION PB 30 PG 40 LOT 51	UNIT TYPE: LT UNITS: 1.00 FRONT: 117.00 DEPTH: 110.00	UNITS: 1.00 RATE: 1.00 TAX: 1.00
13-45-24-21-00000.0510				
EXEMPTION				
HEX1				
10198584	REGULA CATHY J 1525 PALM WOODS DR FT MYERS FL 33919	01 SINGLE FAMILY RESIDENTIAL PINELAKE SUBDIVISION PB 30 PG 40 LOT 52	UNIT TYPE: LT UNITS: 1.00 FRONT: 90.00 DEPTH: 110.00	UNITS: 1.00 RATE: 1.00 TAX: 1.00
13-45-24-21-00000.0520				
EXEMPTION				
HEX1				

STRAP	10198585	OWNER NAME & ADDRESS	DOR CODE & LEGAL DESCRIPTION	PARCEL	AUTHORITY
		ALFONSO ANTONIO F + DIANA L 2157 TREEHAVEN CIR FORT MYERS FL 33907	01 SINGLE FAMILY RESIDENTIAL PINELAKE SUBDIVISION PB 30 PG 40 LOT 53	LT 1.00 90.00 110.00	UNITS: 1.00 RATE: 1.00 TAX: 1.00
13-45-24-21-00000.0530					
EXEMPTION					
HEX1					
		ALLEN JOHN J + MARY J 2149 TREEHAVEN CIR FT MYERS FL 33907	01 SINGLE FAMILY RESIDENTIAL PINELAKE SUBDIVISION PB 30 PG 40 LOT 54	LT 1.00 90.00 110.00	UNITS: 1.00 RATE: 1.00 TAX: 1.00
13-45-24-21-00000.0540					
EXEMPTION					
HEX1					
		BAILEY CORT + NICOLE 2141 TREEHAVEN CIR FT MYERS FL 33907	01 SINGLE FAMILY RESIDENTIAL PINELAKE SUBDIVISION PB 30 PG 40 LOT 55	LT 1.00 90.00 110.00	UNITS: 1.00 RATE: 1.00 TAX: 1.00
13-45-24-21-00000.0550					
EXEMPTION					
HEX1					
		KEATING GARY + TERESA C 2133 TREEHAVEN CIR FORT MYERS FL 33919	01 SINGLE FAMILY RESIDENTIAL PINELAKE SUBDIVISION PB 30 PG 40 LOT 56	LT 1.00 88.00 136.00	UNITS: 1.00 RATE: 1.00 TAX: 1.00
13-45-24-21-00000.0560					
EXEMPTION					
HEX1					
		MEREDITH JOSH K 5595 TREEHAVEN CIR FT MYERS FL 33907	01 SINGLE FAMILY RESIDENTIAL PINELAKE SUBDIVISION PB 30 PG 40 LOT 57	LT 1.00 95.00 138.00	UNITS: 1.00 RATE: 1.00 TAX: 1.00
13-45-24-21-00000.0570					
EXEMPTION					
HEX1					
		MOST FRANK L + MILDRED E 5589 TREEHAVEN CIR FORT MYERS FL 33907	01 SINGLE FAMILY RESIDENTIAL PINELAKE SUBDIVISION PB 30 PG 40 LOT 58	LT 1.00 82.00 113.00	UNITS: 1.00 RATE: 1.00 TAX: 1.00
13-45-24-21-00000.0580					
EXEMPTION					
HEX1					
		KEISLING EDWARD J + ESTELITA 5581 TREEHAVEN CIRVD FT MYERS FL 33907	01 SINGLE FAMILY RESIDENTIAL PINELAKE SUBDIVISION PB 30 PG 40 LOT 59	LT 1.00 100.00 110.00	UNITS: 1.00 RATE: 1.00 TAX: 1.00
13-45-24-21-00000.0590					
EXEMPTION					
HEX1					
		BENSON SANDRA K TR 1/2 INT + 4711 HARBORTOWN LN FT MYERS FL 33919	01 SINGLE FAMILY RESIDENTIAL PINELAKE SUBDIVISION PB 30 PG 40 LOT 60	LT 1.00 99.00 110.00	UNITS: 1.00 RATE: 1.00 TAX: 1.00
13-45-24-21-00000.0600					
EXEMPTION					
HEX1					

STRAP	OWNER NAME & ADDRESS	DOR CODE & LEGAL DESCRIPTION	PARCEL	AUTHORITY
10198593  13-45-24-21-00000.0610 EXEMPTION HEX1	HART WAYNE R + 5561 TREEHAVEN CIR FORT MYERS FL 33907	01 SINGLE FAMILY RESIDENTIAL PINELAKE SUBDIVISION PB 30 PG 40 LOT 61	LT 1.00 90.00 109.00	UNITS: 1.00 RATE: 1.00 TAX: 1.00
10198594  13-45-24-21-00000.0620 EXEMPTION HEX1	WILLIAMS PAUL D + 5553 TREEHAVEN CIRCLE FT MYERS FL 33907	01 SINGLE FAMILY RESIDENTIAL PINELAKE SUBDIVISION PB 30 PG 40 LOT 62	LT 1.00 93.00 126.00	UNITS: 1.00 RATE: 1.00 TAX: 1.00
10198595  13-45-24-21-00000.0630 EXEMPTION HEX9	PAUL MARTIN A + PATRICIA S 2136 TREEHAVEN CIR FT MYERS FL 33907	01 SINGLE FAMILY RESIDENTIAL PINELAKE SUBDIVISION PB 30 PG 40 LOT 63	LT 1.00 95.00 127.00	UNITS: 1.00 RATE: 1.00 TAX: 1.00
10198596  13-45-24-21-00000.0640 EXEMPTION HEX1	FLETT LARRY W + CAROL A 2142 TREEHAVEN CIR FT MYERS FL 33907	01 SINGLE FAMILY RESIDENTIAL PINELAKE SUBDIVISION PB 30 PG 40 LOT 64	LT 1.00 87.00 106.00	UNITS: 1.00 RATE: 1.00 TAX: 1.00
10198597  13-45-24-21-00000.0650 EXEMPTION HEX1	SCOTT EARL JR + PHYLLIS A 2152 TREEHAVEN CIRCLE FT MYERS FL 33907	01 SINGLE FAMILY RESIDENTIAL PINELAKE SUBDIVISION PB 30 PG 40 LOT 65	LT 1.00 87.00 101.00	UNITS: 1.00 RATE: 1.00 TAX: 1.00
10198598  13-45-24-21-00000.0660 EXEMPTION HEX1	CRANDALL VALERIE TR 2160 TREEHAVEN CIR FT MYERS FL 33907	01 SINGLE FAMILY RESIDENTIAL PINELAKE SUBDIVISION PB 30 PG 40 LOT 66	LT 1.00 98.00 104.00	UNITS: 1.00 RATE: 1.00 TAX: 1.00
10198599  13-45-24-21-00000.0670 EXEMPTION HEX1	SANNIOLA MELINDA M 2168 TREEHAVEN CIR FT MYERS FL 33907	01 SINGLE FAMILY RESIDENTIAL PINELAKE SUBDIVISION PB 30 PG 40 LOT 67	LT 1.00 92.00 108.00	UNITS: 1.00 RATE: 1.00 TAX: 1.00

STRAP

OWNER NAME & ADDRESS

DOR CODE & LEGAL DESCRIPTION

PARCEL

AUTHORITY

10198600
HARRIS IRWIN B + LUCILLE
2178 TREE HAVEN CIRCLE S E
FT MYERS FL 33907

01 SINGLE FAMILY RESIDENTIAL
PINELAKE SUBDIVISION
PB 30 PG 40
LOT 68

UNIT TYPE: LT
UNITS: 1.00
FRONT: 1.00
DEPTH: 1.00

13-45-24-21-00000.0680

EXEMPTION
HEX1

10198601
GUNTER E G + CHERYL D
ATTN: ENFORCEMENT DEPT
P.O. BOX 1549
FT MYERS FL 33907

01 SINGLE FAMILY RESIDENTIAL
PINELAKE SUBDIVISION
PB 30 PG 40
LOT 69

UNIT TYPE: LT
UNITS: 1.00
FRONT: 1.00
DEPTH: 1.00

13-45-24-21-00000.0690

EXEMPTION
DIS1
HEX1

10198602
BOYCE DAVID C + CYNTHIA S
25061 OLD US 41
BONITA SPRINGS FL 34135

01 SINGLE FAMILY RESIDENTIAL
PINELAKE SUBDIVISION
PB 30 PG 40
LOT 70

UNIT TYPE: LT
UNITS: 1.00
FRONT: 1.00
DEPTH: 1.00

13-45-24-21-00000.0700

EXEMPTION
HEX1

10198603
CEDARBURG JOHN R + GERI L
2202 TREEHAVEN CIR
FORT MYERS FL 33907

01 SINGLE FAMILY RESIDENTIAL
PINELAKE SUBDIVISION
PB 30 PG 40
LOT 71

UNIT TYPE: LT
UNITS: 1.00
FRONT: 1.00
DEPTH: 1.00

13-45-24-21-00000.0710

EXEMPTION
HEX1

10198604
DECKER DONALD A + KRISTI L
2210 TREEHAVEN CIR
FT MYERS FL 33907

01 SINGLE FAMILY RESIDENTIAL
PINELAKE SUBDIVISION
PB 30 PG 40
LOT 72

UNIT TYPE: LT
UNITS: 1.00
FRONT: 1.00
DEPTH: 1.00

13-45-24-21-00000.0720

EXEMPTION
HEX1

10198605
KELLER DAVID I
2220 TREE HAVEN CIR
FT MYERS FL 33907

01 SINGLE FAMILY RESIDENTIAL
PINELAKE SUBDIVISION
PB 30 PG 40
LOT 73

UNIT TYPE: LT
UNITS: 1.00
FRONT: 1.00
DEPTH: 1.00

13-45-24-21-00000.0730

EXEMPTION
HEX1

10198606
JOSEPH GEORGE + KATHERINE J
2228 TREEHAVEN CIR
FORT MYERS FL 33907

01 SINGLE FAMILY RESIDENTIAL
PINELAKE SUBDIVISION
PB 30 PG 40
LOT 74

UNIT TYPE: LT
UNITS: 1.00
FRONT: 1.00
DEPTH: 1.00


13-45-24-21-00000.0740

EXEMPTION
HEX1

STRAP	OWNER NAME & ADDRESS	DOR CODE & LEGAL DESCRIPTION	PARCEL	AUTHORITY
10198607	MORALES DEL CASTILLO CARLOS + 2223 TREEHAVEN CIR FT MYERS FL 33907	01 SINGLE FAMILY RESIDENTIAL PINELAKE SUBDIVISION PB 30 PG 40 LOT 75	LT 1.00 129.00 124.00	UNITS: 1.00 RATE: 1.00 TAX: 1.00
13-45-24-21-00000.0750				
EXEMPTION				
HEX1				
10198608	STEARNS M S + ROSALIE M 2215 TREEHAVEN CR FT MYERS FL 33907	01 SINGLE FAMILY RESIDENTIAL PINELAKE SUBDIVISION PB 30 PG 40 LOT 76	LT 1.00 102.00 116.00	UNITS: 1.00 RATE: 1.00 TAX: 1.00
13-45-24-21-00000.0760				
EXEMPTION				
HEX1				
10198609	FISHBURN TODD E + DOROTHY 2207 TREEHAVEN CIR FT MYERS FL 33907	01 SINGLE FAMILY RESIDENTIAL PINELAKE SUBDIVISION PB 30 PG 40 LOT 77	LT 1.00 96.00 196.00	UNITS: 1.00 RATE: 1.00 TAX: 1.00
13-45-24-21-00000.0770				
EXEMPTION				
HEX1				
10198610	PREISS CALVIN J + 2197 TREEHAVEN CIR FT MYERS FL 33907	01 SINGLE FAMILY RESIDENTIAL PINELAKE SUBDIVISION PB 30 PG 40 LOT 78	LT 1.00 100.00 174.00	UNITS: 1.00 RATE: 1.00 TAX: 1.00
13-45-24-21-00000.0780				
EXEMPTION				
HEX1				
10198611	BANK ONE TRUST COMPANY NA TR P O BOX 810490 DALLAS TX 75381	01 SINGLE FAMILY RESIDENTIAL PINELAKE SUBDIVISION PB 30 PG 40 LOT 79	LT 1.00 99.00 161.00	UNITS: 1.00 RATE: 1.00 TAX: 1.00
13-45-24-21-00000.0790				
EXEMPTION				
HEX1				
10198612	KNICKERBOCKER LEWIS H JR + 2179 TREEHAVEN CIR FT MYERS FL 33919	01 SINGLE FAMILY RESIDENTIAL PINELAKE SUBDIVISION PB 30 PG 40 LOT 80	LT 1.00 99.00 158.00	UNITS: 1.00 RATE: 1.00 TAX: 1.00
13-45-24-21-00000.0800				
EXEMPTION				
HEX1				
WIDI				
10198613	KEENER SUSAN B 2169 TREEHAVEN CIR FORT MYERS FL 33907	01 SINGLE FAMILY RESIDENTIAL PINELAKE SUBDIVISION PB 30 PG 40 LOT 81	LT 1.00 100.00 165.00	UNITS: 1.00 RATE: 1.00 TAX: 1.00
13-45-24-21-00000.0810				
EXEMPTION				
HEX1				

All data is current at time of printing and subject to change without notice.


STRAP	OWNER NAME & ADDRESS	DOR CODE & LEGAL DESCRIPTION	PARCEL	UNIT TYPE:	UNITS:	RATE:	TAX:	AUTHORITY
10198614	RUFİ ELIZABETH A 2161 TREEHAVEN CIR FORT MYERS FL 33907	01 SINGLE FAMILY RESIDENTIAL PINELAKE SUBDIVISION PB 30 PG 40 LOT 82	LT 1.00 100.00 179.00		1.00	1.00	1.00	
13-45-24-21-00000.0820								
EXEMPTION								
HEX1								
10198615	CZARNATOWICZ ADAM H + 2153 TREEHAVEN CIRCLE FT MYERS FL 33907	01 SINGLE FAMILY RESIDENTIAL PINELAKE SUBDIVISION PB 30 PG 40 LOT 83	LT 1.00 100.00 192.00		1.00	1.00	1.00	
13-45-24-21-00000.0830								
EXEMPTION								
HEX1								
10198616	SOLT LLOYD E 2143 TREEHAVEN CIR FORT MYERS FL 33907	01 SINGLE FAMILY RESIDENTIAL PINELAKE SUBDIVISION PB 30 PG 40 LOT 84	LT 1.00 115.00 134.00		1.00	1.00	1.00	
13-45-24-21-00000.0840								
EXEMPTION								
HEX1								
10198617	SANCHEZ ARTURO + ESTHER 5570 TREEHAVEN CIR FORT MYERS FL 33907	01 SINGLE FAMILY RESIDENTIAL PINELAKE SUBDIVISION PB 30 PG 40 LOT 85	LT 1.00 90.00 150.00		1.00	1.00	1.00	
13-45-24-21-00000.0850								
EXEMPTION								
HEX1								
10198618	THORSTAD EDWARD A 5580 TREEHAVEN CIR FORT MYERS FL 33907	01 SINGLE FAMILY RESIDENTIAL PINELAKE SUBDIVISION PB 30 PG 40 LOT 86	LT 1.00 90.00 125.00		1.00	1.00	1.00	
13-45-24-21-00000.0860								
EXEMPTION								
HEX1								
10198619	ALLRED OTIS M + MAXINE R TR 2138 TREEHAVEN CIRCLE FT MYERS FL 33907	01 SINGLE FAMILY RESIDENTIAL PINELAKE SUBDIVISION PB 30 PG 40 LOT 87	LT 1.00 100.00 140.00		1.00	1.00	1.00	
13-45-24-21-00000.0870								
EXEMPTION								
HEX1								
10198620	OZMENT GREGORY LEE + PATRICIA A 2150 TREEHAVEN CIR SE FT MYERS FL 33907	01 SINGLE FAMILY RESIDENTIAL PINELAKE SUBDIVISION PB 30 PG 40 LOT 88	LT 1.00 90.00 188.00		1.00	1.00	1.00	
13-45-24-21-00000.0880								
EXEMPTION								
HEX1								
10198621	TOLEN B DEAN + DOROTHY M 2158 TREEHAVEN CIRCLE SE FT MYERS FL 33907	01 SINGLE FAMILY RESIDENTIAL PINELAKE SUBDIVISION PB 30 PG 40 LOT 89	LT 1.00 90.00 188.00		1.00	1.00	1.00	
13-45-24-21-00000.0890								
EXEMPTION								
HEX1								

STRAP 10198622

13-45-24-21-00000.0900
EXEMPTION
 HEX1

OWNER NAME & ADDRESS
 ZINDERMAN JOEL A + MARY A
 2166 TREEHAVEN CIR SE
 FORT MYERS FL 33907

DOR CODE & LEGAL DESCRIPTION
 01 SINGLE FAMILY RESIDENTIAL
 PINELAKE SUBDIVISION
 PB 30 PG 40
 LOT 90


UNIT TYPE: LT
UNITS: 1.00
FRONT: 90.00
DEPTH: 188.00
UNITS: 1.00
RATE: 1.00
TAX: 1.00
AUTHORITY

10198623

13-45-24-21-00000.0910
EXEMPTION
 HEX1
 WID1

ESTELLE CAROLINE H TR
 2176 TREEHAVEN CIR
 FORT MYERS FL 33907

01 SINGLE FAMILY RESIDENTIAL
 PINELAKE SUBDIVISION
 PB 30 PG 40
 LOT 91


UNIT TYPE: LT
UNITS: 1.00
FRONT: 90.00
DEPTH: 188.00
UNITS: 1.00
RATE: 1.00
TAX: 1.00

10198624

13-45-24-21-00000.0920
EXEMPTION
 HEX1
 WID1

MCGINTY MABEL L TR
 2184 TREEHAVEN CIRCLE
 FT MYERS FL 33907

01 SINGLE FAMILY RESIDENTIAL
 PINELAKE SUBDIVISION
 PB 30 PG 40
 LOT 92


UNIT TYPE: LT
UNITS: 1.00
FRONT: 90.00
DEPTH: 188.00
UNITS: 1.00
RATE: 1.00
TAX: 1.00

10198625

13-45-24-21-00000.0930
EXEMPTION
 HEX1

SCHAERER SAM H + MARIE
 2192 TREEHAVEN CIRCLE S E
 PINE LAKE
 FT MYERS FL 33907

01 SINGLE FAMILY RESIDENTIAL
 PINELAKE SUBDIVISION
 PB 30 PG 40
 LOT 93


UNIT TYPE: LT
UNITS: 1.00
FRONT: 90.00
DEPTH: 188.00
UNITS: 1.00
RATE: 1.00
TAX: 1.00

10198626

13-45-24-21-00000.0940
EXEMPTION
 HEX9

BESS JEAN P +
 2200 TREEHAVEN CIR
 FT MYERS FL 33907

01 SINGLE FAMILY RESIDENTIAL
 PINELAKE SUBDIVISION
 PB 30 PG 40
 LOT 94

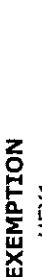
UNIT TYPE: LT
UNITS: 1.00
FRONT: 90.00
DEPTH: 188.00
UNITS: 1.00
RATE: 1.00
TAX: 1.00

10198627

13-45-24-21-00000.0950
EXEMPTION
 HEX1

RICHARDS STEVEN G
 2208 TREEHAVEN CIR
 FT MYERS FL 33907

01 SINGLE FAMILY RESIDENTIAL
 PINELAKE SUBDIVISION
 PB 30 PG 40
 LOT 95


UNIT TYPE: LT
UNITS: 1.00
FRONT: 90.00
DEPTH: 188.00
UNITS: 1.00
RATE: 1.00
TAX: 1.00

10198628

13-45-24-21-00000.0960
EXEMPTION
 HEX1

BEAZELL THORNTON O + DORIS F

01 SINGLE FAMILY RESIDENTIAL
 PINELAKE SUBDIVISION
 PB 30 PG 40
 LOT 96

UNIT TYPE: LT
UNITS: 1.00
FRONT: 110.00
DEPTH: 214.00
UNITS: 1.00
RATE: 1.00
TAX: 1.00


STRAP 10198629

13-45-24-21-00000.0970
EXEMPTION
 HEX1

OWNER NAME & ADDRESS
 PERRY WILLIE M JR
 5585 NEW PINE LAKE DR SE
 FT MYERS FL 33907

DOR CODE & LEGAL DESCRIPTION
 01 SINGLE FAMILY RESIDENTIAL
 PINELAKE SUBDIVISION
 PB 30 PG 40
 LOT 97

UNIT TYPE:
 UNITS: LT
 FRONT: 1.00
 DEPTH: 75.00

PARCEL
 UNITS: 1.00
 RATE: 1.00
 TAX: 1.00

10198630

13-45-24-21-00000.0980
EXEMPTION
 HEX1

OWNER NAME & ADDRESS
 MCFARLANE JOHN T
 5571 NEW PINELAKE DR
 FT MYERS FL 33907


DOR CODE & LEGAL DESCRIPTION
 01 SINGLE FAMILY RESIDENTIAL
 PINELAKE SUBDIVISION
 PB 30 PG 40
 LOT 98

UNIT TYPE:
 UNITS: LT
 FRONT: 1.00
 DEPTH: 113.00

PARCEL
 UNITS: 1.00
 RATE: 1.00
 TAX: 1.00

97 RECORDS PRINTED

TOTAL AUTHORITY UNITS: 98.00



Lee County Property Appraiser

Kenneth M. Wilkinson, C.F.A.

Data Services Department

Phone: (239) 339-6185 • Fax: (239) 339-6107 • eMail: DataServices@LeePA.org

\$7.63 Per Unit

SPECIAL DISTRICT VALUE REPORT

05/18/2002 **AUTHORITY 139 • SCHOOLVIEW HOMES SPECIAL LIGHTING DISTRICT • TAX YEAR 2002** Page 1 of 14

STRAP	OWNER NAME & ADDRESS	DOR CODE & LEGAL DESCRIPTION	UNIT TYPE:	UNITS:	RATE:	TAX:	PARCEL	AUTHORITY
10252744 19-44-25-11-00001.0000	REYES GREGORIA 3321 EDISON AV FORT MYERS FL 33916	01 SINGLE FAMILY RESIDENTIAL SCHOOL VIEW HOMES PB 11 PG 44 LOT 1	FF	1.00	57.00	57.00	104.00	1.00
10252745 19-44-25-11-00002.0000	REYES ADRIAN C 3321 EDISON AV FORT MYERS FL 33916	01 SINGLE FAMILY RESIDENTIAL SCHOOL VIEW HOMES PB 11 PG 44 LOT 2	FF	1.00	50.00	50.00	104.00	1.00
10252746 19-44-25-11-00003.0000	DAVIS LARRY L A + SANDRA D 2107 LOTUS RD FORT MYERS FL 33905	01 SINGLE FAMILY RESIDENTIAL SCHOOL VIEW HOMES PB 11 PG 44 LOT 3	FF	1.00	50.00	50.00	104.00	1.00
10252747 19-44-25-11-00004.0000	BARNES LILLIE 3315 EDISON AVE FORT MYERS FL 33916	01 SINGLE FAMILY RESIDENTIAL SCHOOL VIEW HOMES PB 11 PG 44 LOT 4	FF	1.00	50.00	50.00	104.00	1.00
10252748 19-44-25-11-00005.0000	LEVATT LIZZIE M 2930 THOMAS ST # 29 FT MYERS FL 33916	00 VACANT RESIDENTIAL SCHOOL VIEW HOMES PB 11 PG 44 LOT 5	FF	1.00	50.00	50.00	104.00	1.00
10252749 19-44-25-11-00006.0000	MCDONALD NORMAN + WILLIE 3311 EDISON AVE FORT MYERS FL 33916	01 SINGLE FAMILY RESIDENTIAL SCHOOL VIEW HOMES PB 11 PG 44 LOT 6	FF	1.00	50.00	50.00	104.00	1.00

STRAP	OWNER NAME & ADDRESS	DOR CODE & LEGAL DESCRIPTION	PARCEL	UNIT TYPE:	UNITS:	RATE:	TAX:	AUTHORITY
10252750	EDISON EULA MAE 3309 EDISON AVE FORT MYERS FL 33916	08 MULTI-FAMILY LESS THAN 10 SCHOOL VIEW HOMES PB 11 PG 44 LOT 7	FF 50.00 50.00 104.00	UNIT TYPE: UNITS: FRONT: DEPTH:	1.00 1.00 1.00			
19-44-25-11-00007.0000								
EXEMPTION								
HEX1								
WID1								
10252751	JOHNSON MAGGIE 3307 EDISON AVE FORT MYERS FL 33916	01 SINGLE FAMILY RESIDENTIAL SCHOOL VIEW HOMES PB 11 PG 44 LOT 8	FF 50.00 50.00 104.00	UNIT TYPE: UNITS: FRONT: DEPTH:	1.00 1.00 1.00			
19-44-25-11-00008.0000								
EXEMPTION								
HEX1								
10252752	WILLIAMS LAVINIA ETAL 2500 DAVIS ST FT MYERS FL 33916	01 SINGLE FAMILY RESIDENTIAL SCHOOL VIEW HOMES PB 11 PG 44 LOT 9	FF 50.00 50.00 104.00	UNIT TYPE: UNITS: FRONT: DEPTH:	1.00 1.00 1.00			
19-44-25-11-00009.0000								
EXEMPTION								
HEX1								
10252753	SCOTT JOSEPHINE BLANCO 3303 EDISON AVE FORT MYERS FL 33916	01 SINGLE FAMILY RESIDENTIAL SCHOOL VIEW HOMES PB 11 PG 44 LOT 10	FF 50.00 50.00 104.00	UNIT TYPE: UNITS: FRONT: DEPTH:	1.00 1.00 1.00			
19-44-25-11-00010.0000								
EXEMPTION								
HEX1								
10252754	ROGERS LOIS E 3027 DOUGLAS AV FORT MYERS FL 33916	00 VACANT RESIDENTIAL SCHOOL VIEW HOMES PB 11 PG 44 LOT 11	FF 73.00 73.00 104.00	UNIT TYPE: UNITS: FRONT: DEPTH:	1.00 1.00 1.00			
19-44-25-11-00011.0000								
EXEMPTION								
HEX1								
10252755	NELSON FRANCES 3302 ELLINGTON CT FORT MYERS FL 33916	01 SINGLE FAMILY RESIDENTIAL SCHOOL VIEW HOMES PB 11 PG 44 LOT 12	FF 73.00 73.00 104.00	UNIT TYPE: UNITS: FRONT: DEPTH:	1.00 1.00 1.00			
19-44-25-11-00012.0000								
EXEMPTION								
HEX1								
10252756	MEIER DAVID 1823 SW 46TH TER CAPE CORAL FL 33914	01 SINGLE FAMILY RESIDENTIAL SCHOOL VIEW HOMES PB 11 PG 44 LOT 13	FF 50.00 50.00 104.00	UNIT TYPE: UNITS: FRONT: DEPTH:	1.00 1.00 1.00			
19-44-25-11-00013.0000								
EXEMPTION								
HEX1								
10252757	NEWSON ROSSIE J 23110 AVENUE D ALVA FL 33920	00 VACANT RESIDENTIAL SCHOOL VIEW HOMES PB 11 PG 44 LOT 14	FF 50.00 50.00 104.00	UNIT TYPE: UNITS: FRONT: DEPTH:	1.00 1.00 1.00			
19-44-25-11-00014.0000								
EXEMPTION								
HEX1								

STRAP	OWNER NAME & ADDRESS	DOR CODE & LEGAL DESCRIPTION	PARCEL	UNIT TYPE:	UNITS:	RATE:	TAX:	AUTHORITY
10252758	BATTLE RUBY J 3308 ELLINGTON CT FORT MYERS FL 33916	01 SINGLE FAMILY RESIDENTIAL SCHOOL VIEW HOMES PB 11 PG 44 LOT 15	FF 50.00 50.00 104.00	UNITS: FRONT: DEPTH:	1.00 1.00 1.00			
19-44-25-11-00015.0000								
EXEMPTION								
HEX1								
10252759	JOSEPH BEVERLY D 3310 ELLINGTON CTURT FT MYERS FL 33916	01 SINGLE FAMILY RESIDENTIAL SCHOOL VIEW HOMES PB 11 PG 44 LOT 16	FF 50.00 50.00 104.00	UNITS: FRONT: DEPTH:	1.00 1.00 1.00			
19-44-25-11-00016.0000								
EXEMPTION								
HEX1								
10252760	FIELDS VIOLA 3312 ELLINGTON COURT FT MYERS FL 33916	00 VACANT RESIDENTIAL SCHOOL VIEW HOMES PB 1 LOT 1 FS 197.502(7)	FF 50.00 50.00 104.00	UNITS: FRONT: DEPTH:	1.00 1.00 1.00			
19-44-25-11-00017.0000								
EXEMPTION								
WLYZ								
10252761	ROBINSON CHARLES E 3314 ELLINGTON CT FORT MYERS FL 33916	01 SINGLE FAMILY RESIDENTIAL SCHOOL VIEW HOMES PB 11 PG 44 LOT 18	FF 50.00 50.00 104.00	UNITS: FRONT: DEPTH:	1.00 1.00 1.00			
19-44-25-11-00018.0000								
EXEMPTION								
HEX1								
10252762	WALTERS TITUS + VIRGINIA M 3316 ELLINGTON COURT FT MYERS FL 33916	01 SINGLE FAMILY RESIDENTIAL SCHOOL VIEW HOMES PB 11 PG 44 LOT 19	FF 50.00 50.00 104.00	UNITS: FRONT: DEPTH:	1.00 1.00 1.00			
19-44-25-11-00019.0000								
EXEMPTION								
DIS2								
DIS2								
HEX1								
10252763	HOLLOWAY PEARLIE M 3318 ELLINGTON CT FT MYERS FL 33916	01 SINGLE FAMILY RESIDENTIAL SCHOOL VIEW HOMES PB 11 PG 44 LOT 20	FF 62.00 62.00 90.00	UNITS: FRONT: DEPTH:	1.00 1.00 1.00			
19-44-25-11-00020.0000								
EXEMPTION								
HEX1								
10252764	BACON ALBERTHA ETAL J/T 1645 MOHAWK AV FORT MYERS FL 33916	01 SINGLE FAMILY RESIDENTIAL SCHOOL VIEW HOMES PB 11 PG 44 LOT 21	FF 50.00 50.00 112.00	UNITS: FRONT: DEPTH:	1.00 1.00 1.00			
19-44-25-11-00021.0000								
EXEMPTION								
HEX1								

STRAP	OWNER NAME & ADDRESS	DOR CODE & LEGAL DESCRIPTION	PARCEL	UNIT TYPE	UNITS:	AUTHORITY
					RATE:	
					TAX:	
10252765	HAITAT FOR HUMANITY 1288 N TAMIAMI TRAIL NORTH FORT MYERS FL 33903	01 SINGLE FAMILY RESIDENTIAL SCHOOL VIEW HOMES PB 11 PG 44 LOT 22	FF 87.00 87.00 101.00		1.00 1.00 1.00	
19-44-25-11-00022.0000						
10252766	SHAW IRA LEE 3319 ELLINGTON CT FORT MYERS FL 33916	01 SINGLE FAMILY RESIDENTIAL SCHOOL VIEW HOMES PB 11 PG 44 LOT 23	FF 53.00 53.00 97.00		1.00 1.00 1.00	
19-44-25-11-00023.0000						
10252767	LACUE ETTA MAE 3317 ELLINGTON CT FORT MYERS FL 33916	01 SINGLE FAMILY RESIDENTIAL SCHOOL VIEW HOMES PB 11 PG 44 LOT 24	FF 66.00 66.00 90.00		1.00 1.00 1.00	
19-44-25-11-00024.0000						
EXEMPTION						
HEX1						
WID1						
10252768	TALBERT JEANETTE 3315 ELLINGTON CT FT MYERS FL 33916	01 SINGLE FAMILY RESIDENTIAL SCHOOL VIEW HOMES PB 11 PG 44 LOT 25	FF 50.00 50.00 104.00		1.00 1.00 1.00	
19-44-25-11-00025.0000						
EXEMPTION						
HEX1						
10252769	CHARLTON DAVID + REBECCA 3313 ELLINGTON CT FORT MYERS FL 33916	01 SINGLE FAMILY RESIDENTIAL SCHOOL VIEW HOMES PB 11 PG 44 LOT 26	FF 50.00 50.00 104.00		1.00 1.00 1.00	
19-44-25-11-00026.0000						
EXEMPTION						
HEX1						
10252770	MCDONALD ETHEL EST 3309 ELLINGTON CT FT MYERS FL 33916	01 SINGLE FAMILY RESIDENTIAL SCHOOL VIEW HOMES PB 11 PG 44 LOTS 27 + 28	FF 100.00 100.00 104.00		2.00 1.00 2.00	
19-44-25-11-00027.0000						
10252771	DIGGS ALTEMA + SHEDDRICK 3307 ELLINGTON CT FT MYERS FL 33916	01 SINGLE FAMILY RESIDENTIAL SCHOOL VIEW HOMES PB 11 PG 44 LOT 29	FF 50.00 50.00 104.00		1.00 1.00 1.00	
19-44-25-11-00029.0000						
EXEMPTION						
HEX1						
10252772	GORDON CLARA CALSON EST 3305 ELLINGTON CT FORT MYERS FL 33916	01 SINGLE FAMILY RESIDENTIAL SCHOOL VIEW HOMES PB 11 PG 44 LOT 30	FF 50.00 50.00 104.00		1.00 1.00 1.00	
19-44-25-11-00030.0000						

STRAP	OWNER NAME & ADDRESS	DOR CODE & LEGAL DESCRIPTION	UNIT TYPE:	UNITS:	UNIT TYPE:	PARCEL	AUTHORITY
			UNITS:	RATE:	FRONT:		
			FRONT:	TAX:	DEPTH:		
			DEPTH:				
10252773	✓ TONEY HUBERT + BETTY 3303 ELLINGTON CT FORT MYERS FL 33916	01 SINGLE FAMILY RESIDENTIAL SCHOOL VIEW HOMES PG 11 PG 44 LOT 31	FF	1.00	50.00	50.00	1.00
19-44-25-11-00031.0000							
EXEMPTION							
HEX1							
10252774	✓ BRYAN EDDIE JR + A CHARLENE 3301 ELLINGTON CT FT MYERS FL 33916	01 SINGLE FAMILY RESIDENTIAL SCHOOL VIEW HOMES PB 11 PG 44 LOT 32	FF	1.00	70.00	70.00	1.00
19-44-25-11-00032.0000							
EXEMPTION							
HEX1							
10252775	✓ TAYLOR JANIE LEE 3300 ARMSTRONG CT FORT MYERS FL 33916	01 SINGLE FAMILY RESIDENTIAL SCHOOL VIEW HOMES PB 11 PG 44 LOT 33	FF	1.00	70.00	70.00	1.00
19-44-25-11-00033.0000							
EXEMPTION							
HEX1							
10252776	✓ LEE COUNTY P O BOX 398 FT MYERS FL 33902	86 COUNTIES-OTHER SCHOOL VIEW HOMES PB 11 PG 44 LOT 34	FF	0.00	50.00	50.00	1.00
19-44-25-11-00034.0000							WHOLLY EXEMPT
EXEMPTION							
WLY5							
10252777	✓ ROBERTS J C 3306 ARMSTRONG CT FT MYERS FL 33916	01 SINGLE FAMILY RESIDENTIAL SCHOOL VIEW HOMES PB 11 PG 44 LOT 35	FF	1.00	50.00	50.00	1.00
19-44-25-11-00035.0000							
EXEMPTION							
HEX1							
10252778	✓ NEARER MAGGIE 1651 MARSH AV APT G FT MYERS FL 33905	01 SINGLE FAMILY RESIDENTIAL SCHOOL VIEW HOMES PB 11 PG 44 LOT 36 FS 197.502(7)	FF	1.00	50.00	50.00	1.00
19-44-25-11-00036.0000							
EXEMPTION							
WLYZ							
10252779	✓ ROBERTS RALPH + LEALER 3310 ARMSTRONG CT FT MYERS FL 33916	01 SINGLE FAMILY RESIDENTIAL SCHOOL VIEW HOMES PB 11 PG 44 LOT 37 FS 197.502(7)	FF	1.00	50.00	50.00	1.00
19-44-25-11-00037.0000							
EXEMPTION							
HEX1							

STRAP	OWNER NAME & ADDRESS	DOR CODE & LEGAL DESCRIPTION	PARCEL	UNIT TYPE:	UNITS:	RATE:	TAX:	AUTHORITY
10252780	GLASTER WILBUR 3312 ARMSTRONG CT FORT MYERS FL 33916	00 VACANT RESIDENTIAL SCHOOL VIEW HOMES PB 11 PG 44 LOT 38 FS 197.502(7)	FF 50.00 50.00 104.00	UNIT TYPE: UNITS: FRONT: DEPTH:	FF 50.00 50.00 104.00			1.00 1.00 1.00
19-44-25-11-00038.0000								
EXEMPTION								
WLYZ								
10252781	SIMPKINS MARIAH EST 3314 ARMSTRONG CT FORT MYERS FL 33916	01 SINGLE FAMILY RESIDENTIAL SCHOOL VIEW HOMES PB 11 PG 44 LOT 39	FF 50.00 50.00 140.00	UNIT TYPE: UNITS: FRONT: DEPTH:	FF 50.00 50.00 140.00			1.00 1.00 1.00
19-44-25-11-00039.0000								
EXEMPTION								
WLYZ								
10252782	TONY HUBERT + 3303 ELLINGTON CT FORT MYERS FL 33916	01 SINGLE FAMILY RESIDENTIAL SCHOOL VIEW HOMES PB 11 PG 44 LOT 40	FF 50.00 50.00 140.00	UNIT TYPE: UNITS: FRONT: DEPTH:	FF 50.00 50.00 140.00			1.00 1.00 1.00
19-44-25-11-00040.0000								
EXEMPTION								
WLYZ								
10252783	TONY HUBERT + BETTY J 3303 ELLINGTON CT FT MYERS FL 33916	01 SINGLE FAMILY RESIDENTIAL SCHOOL VIEW HOMES PB 11 PG 44 LOT 41	FF 69.00 69.00 91.00	UNIT TYPE: UNITS: FRONT: DEPTH:	FF 69.00 69.00 91.00			1.00 1.00 1.00
19-44-25-11-00041.0000								
EXEMPTION								
WLYZ								
10252784	TAYLOR JANICE + 3320 ARMSTRONG CT FORT MYERS FL 33916	01 SINGLE FAMILY RESIDENTIAL SCHOOL VIEW HOMES PB 11 PG 44 LOT 42	FF 54.00 54.00 112.00	UNIT TYPE: UNITS: FRONT: DEPTH:	FF 54.00 54.00 112.00			1.00 1.00 1.00
19-44-25-11-00042.0000								
EXEMPTION								
WLYZ								
10252785	BLUE DIXIE 3324 ARMSTRONG CT FORT MYERS FL 33916	01 SINGLE FAMILY RESIDENTIAL SCHOOL VIEW HOMES PB 11 PG 44 LOT 43	FF 87.00 87.00 101.00	UNIT TYPE: UNITS: FRONT: DEPTH:	FF 87.00 87.00 101.00			1.00 1.00 1.00
19-44-25-11-00043.0000								
EXEMPTION								
HEX1								
10252786	WHITE LOUISE + 3209 SOUTH ST FORT MYERS FL 33916	01 SINGLE FAMILY RESIDENTIAL SCHOOL VIEW HOMES PB 11 PG 44 LOT 44	FF 56.00 56.00 96.00	UNIT TYPE: UNITS: FRONT: DEPTH:	FF 56.00 56.00 96.00			1.00 1.00 1.00
19-44-25-11-00044.0000								
EXEMPTION								
WLYZ								
10252787	JACKSON KURTIS L + MARY F 1412 SW 10TH PL CAPE CORAL FL 33991	01 SINGLE FAMILY RESIDENTIAL SCHOOL VIEW HOMES PB 11 PG 44 LOT 45	FF 69.00 69.00 91.00	UNIT TYPE: UNITS: FRONT: DEPTH:	FF 69.00 69.00 91.00			1.00 1.00 1.00
19-44-25-11-00045.0000								
EXEMPTION								
WLYZ								

STRAP	OWNER NAME & ADDRESS	DOR CODE & LEGAL DESCRIPTION	PARCEL	UNIT TYPE:	UNITS:	RATE:	TAX:	AUTHORITY
10252788	JILES ELZORA 3315 ARMSTRONG CT FORT MYERS FL 33916	01 SINGLE FAMILY RESIDENTIAL SCHOOL VIEW HOMES PB 11 PG 44 LOT 46	FF 50.00 50.00 104.00					1.00 1.00 1.00
19-44-25-11-00046.0000								
HEX1								
10252789	FOSTER CLEVELAND 1325 WARNER DR APT E-4 THOMASVILLE GA 31792	01 SINGLE FAMILY RESIDENTIAL SCHOOL VIEW HOMES PB 11 PG 44 LOT 47	FF 50.00 50.00 104.00					1.00 1.00 1.00
19-44-25-11-00047.0000								
HEX1								
10252790	PEACOCK JAMES CHARLES JR 1720 STARNES AV FORT MYERS FL 339164438	01 SINGLE FAMILY RESIDENTIAL SCHOOL VIEW HOMES PB 11 PG 44 LOT 48	FF 50.00 50.00 104.00					1.00 1.00 1.00
19-44-25-11-00048.0000								
HEX1								
10252791	JACKSON SUSIE 2450 AZTEC DR FT MYERS FL 33916	01 SINGLE FAMILY RESIDENTIAL SCHOOL VIEW HOMES PB 11 PG 44 LOT 49	FF 50.00 50.00 104.00					1.00 1.00 1.00
19-44-25-11-00049.0000								
HEX1								
10252792	WILLIAMS ROSA LEE 3307 ARMSTRONG CT FT MYERS FL 33916	01 SINGLE FAMILY RESIDENTIAL SCHOOL VIEW HOMES PB 11 PG 44 LOT 50	FF 50.00 50.00 104.00					1.00 1.00 1.00
19-44-25-11-00050.0000								
HEX1								
10252793	ISAAC MARY M + 3244 SOUTH ST FORT MYERS FL 33916	01 SINGLE FAMILY RESIDENTIAL SCHOOL VIEW HOMES PB 11 PG 44 LOT 51	FF 50.00 50.00 104.00					1.00 1.00 1.00
19-44-25-11-00051.0000								
HEX1								
10252794	WRH RIO PROPERTIES INC 100 SECOND AVE S STE 904 PO BOX 29 ST PETERSBURG FL 33731	00 VACANT RESIDENTIAL SCHOOL VIEW HOMES PB 11 PG 44 LOT 52	FF 50.00 50.00 104.00					1.00 1.00 1.00
19-44-25-11-00052.0000								
HEX1								
10252795	TERRELL ROBERT + DOROTHY 3301 ARMSTRONG CT FORT MYERS FL 33916	00 VACANT RESIDENTIAL SCHOOL VIEW HOMES PB 11 PG 44 LOT 53	FF 67.00 67.00 104.00					1.00 1.00 1.00
19-44-25-11-00053.0000								

STRAP	OWNER NAME & ADDRESS	DOR CODE & LEGAL DESCRIPTION	PARCEL	UNIT TYPE:	UNITS:	AUTHORITY
10252796	BEVERLY JESSE ET AL 3302 BASSIE CT FORT MYERS FL 33916	01 SINGLE FAMILY RESIDENTIAL SCHOOLVIEW HOMES PB 11 PG 44 LOT 54	FF 67.00 67.00 104.00	UNITS: FRONT: DEPTH:	1.00 1.00 1.00	
19-44-25-11-00054.0000						
EXEMPTION						
HEX1						
10252797	COLEMAN SOLOMAN + OLATHA 3304 BASSIE CT FORT MYERS FL 33916	01 SINGLE FAMILY RESIDENTIAL SCHOOLVIEW HOMES PB 11 PG 44 LOT 55	FF 50.00 50.00 104.00	UNITS: FRONT: DEPTH:	1.00 1.00 1.00	
19-44-25-11-00055.0000						
EXEMPTION						
HEX1						
10252798	HARRIS LOIS 3306 BASSIE CT FORT MYERS FL 33916	01 SINGLE FAMILY RESIDENTIAL SCHOOLVIEW HOMES PB 11 PG 44 LOT 56	FF 50.00 50.00 104.00	UNITS: FRONT: DEPTH:	1.00 1.00 1.00	
19-44-25-11-00056.0000						
EXEMPTION						
HEX1						
10252799	TELLS ALBERT + CATHERINE 3308 BASSIE CT FORT MYERS FL 33916	01 SINGLE FAMILY RESIDENTIAL SCHOOLVIEW HOMES PB 11 PG 44 LOT 57	FF 50.00 50.00 104.00	UNITS: FRONT: DEPTH:	1.00 1.00 1.00	
19-44-25-11-00057.0000						
EXEMPTION						
HEX1						
10252800	JOSEPH BEVERLY 3310 ELLINGTON CT FT MYERS FL 33916	00 VACANT RESIDENTIAL SCHOOLVIEW HOMES PB 11 PG 44 LOT 58	FF 50.00 50.00 104.00	UNITS: FRONT: DEPTH:	1.00 1.00 1.00	
19-44-25-11-00058.0000						
EXEMPTION						
HEX1						
10252801	CARTER LOTTIE M 3312 BAISIE COURT FT MYERS FL 33916	01 SINGLE FAMILY RESIDENTIAL SCHOOLVIEW HOMES PB 11 PG 44 LOT 59	FF 50.00 50.00 104.00	UNITS: FRONT: DEPTH:	1.00 1.00 1.00	
19-44-25-11-00059.0000						
EXEMPTION						
HEX1						
WID1						
10252802	SNELL THOMAS M JR + 3314 BASSIE CT FT MYERS FL 33916	01 SINGLE FAMILY RESIDENTIAL SCHOOLVIEW HOMES PB 11 PG 44 LOT 60	FF 50.00 50.00 104.00	UNITS: FRONT: DEPTH:	1.00 1.00 1.00	
19-44-25-11-00060.0000						
EXEMPTION						
HEX1						

STRAP	OWNER NAME & ADDRESS	DOR CODE & LEGAL DESCRIPTION	PARCEL	UNIT TYPE:	UNITS:	AUTHORITY
				UNITS:	RATE:	
				FRONT:	TAX:	
				DEPTH:		
10252803	PHILLIP HENRY FELIX + 2422 DAVIS ST FORT MYERS FL 33916	86 COUNTIES-OTHER SCHOOLVIEW HOMES PB 11 PG 44 LOT 61	FF 50.00 50.00 104.00			1 Unit 1.00 1.00 0.00
19-44-25-11-00061.0000						
10252804	PHILLIPS HENRY + DORA + 2422 DAVIS ST FORT MYERS FL 33916	01 SINGLE FAMILY RESIDENTIAL SCHOOLVIEW HOMES PB 11 PG 44 LOT 62	FF 62.00 62.00 90.00			1.00 1.00 1.00
19-44-25-11-00062.0000						
10252805	PHILLIPS HENRY F + DORA H 2422 DAVIS ST FORT MYERS FL 33916	00 VACANT RESIDENTIAL SCHOOLVIEW HOMES PB 11 PG 44 LOT 63	FF 59.00 59.00 97.00			1.00 1.00 1.00
19-44-25-11-00063.0000						
10252806	CLEMENTS CYNTHIA L + JTROS 2422 DAVIS ST FT MYERS FL 33916	01 SINGLE FAMILY RESIDENTIAL SCHOOLVIEW HOMES PB 11 PG 44 LOT 64	FF 52.00 52.00 109.00			1.00 1.00 1.00
19-44-25-11-00064.0000						
EXEMPTION HEX1						
10252807	PHILLIPS HENRY F ETAL 2422 DAVIS ST FORT MYERS FL 33916	00 VACANT RESIDENTIAL SCHOOLVIEW HOMES PB 11 PG 44 LOT 65	FF 58.00 58.00 89.00			1.00 1.00 1.00
19-44-25-11-00065.0000						
10252808	JONES KATIE MAE + 3321 BASSIE CT FT MYERS FL 33916	01 SINGLE FAMILY RESIDENTIAL SCHOOLVIEW HOMES PB 11 PG 44 LOT 66	FF 53.00 53.00 113.00			1.00 1.00 1.00
19-44-25-11-00066.0000						
EXEMPTION HEX1						
10252809	ROBINSON PAMELA D 3970 CORNING CT FT MYERS FL 33905	01 SINGLE FAMILY RESIDENTIAL SCHOOLVIEW HOMES PB 11 PG 44 LOT 67	FF 49.00 49.00 97.00			1.00 1.00 1.00
19-44-25-11-00067.0000						
10252810	ATKINS DOUGLAS + 3317 BASSIE CT FORT MYERS FL 33916	00 VACANT RESIDENTIAL SCHOOLVIEW HOMES PB 11 PG 44 LOT 68	FF 62.00 62.00 92.00			1.00 1.00 1.00
19-44-25-11-00068.0000						

STRAP	OWNER NAME & ADDRESS	DOR CODE & LEGAL DESCRIPTION	PARCEL	UNIT TYPE:	UNITS:	RATE:	TAX:	AUTHORITY
10252811	DIGGS LENA P O BOX 461 FT MYERS FL 33902	01 SINGLE FAMILY RESIDENTIAL SCHOOLVIEW HOMES PB 11 PG 44 LOT 69	FF 50.00 50.00 104.00	UNIT TYPE:	UNITS:	RATE:	TAX:	1.00 1.00 1.00
19-44-25-11-00069.0000								
EXEMPTION								
HEX1								
WID1								
10252812	THOMAS MARY L + 3313 BASSIE CT FORT MYERS FL 33916	01 SINGLE FAMILY RESIDENTIAL SCHOOLVIEW HOMES PB 11 PG 44 LOT 70	FF 50.00 50.00 104.00	UNIT TYPE:	UNITS:	RATE:	TAX:	1.00 1.00 1.00
19-44-25-11-00070.0000								
EXEMPTION								
HEX1								
10252813	ATKINS DOUGLAS + 3311 BASSIE CT FORT MYERS FL 33916	01 SINGLE FAMILY RESIDENTIAL SCHOOLVIEW HOMES PB 11 PG 44 LOT 71	FF 50.00 50.00 104.00	UNIT TYPE:	UNITS:	RATE:	TAX:	1.00 1.00 1.00
19-44-25-11-00071.0000								
EXEMPTION								
HEX1								
10252814	WOODARD REGINIA 3309 BASSIE CT FORT MYERS FL 33916	01 SINGLE FAMILY RESIDENTIAL SCHOOLVIEW HOMES PB 11 PG 44 LOT 72	FF 50.00 50.00 104.00	UNIT TYPE:	UNITS:	RATE:	TAX:	1.00 1.00 1.00
19-44-25-11-00072.0000								
EXEMPTION								
HEX1								
10252815	HAYWOOD B J + MATTIE 3307 BASSIE CT FORT MYERS FL 33916	01 SINGLE FAMILY RESIDENTIAL SCHOOLVIEW HOMES PB 11 PG 44 LOT 73	FF 50.00 50.00 104.00	UNIT TYPE:	UNITS:	RATE:	TAX:	1.00 1.00 1.00
19-44-25-11-00073.0000								
EXEMPTION								
HEX1								
10252816	ASKEW OZELLA 3305 BASSIE CT FORT MYERS FL 33916	01 SINGLE FAMILY RESIDENTIAL SCHOOLVIEW HOMES PB 11 PG 44 LOT 74	FF 104.00 50.00 104.00	UNIT TYPE:	UNITS:	RATE:	TAX:	1.00 1.00 1.00
19-44-25-11-00074.0000								
EXEMPTION								
HEX1								
10252817	PRIMUS GERALDINE 3128 DOUGLAS AV FT MYERS FL 33916	00 VACANT RESIDENTIAL SCHOOLVIEW HOMES PB 11 PG 44 LOT 75	FF 50.00 50.00 104.00	UNIT TYPE:	UNITS:	RATE:	TAX:	1.00 1.00 1.00
19-44-25-11-00075.0000								
EXEMPTION								
HEX1								
10252818	GOLLETT ALEX 2152 BEN ST FORT MYERS FL 33916	00 VACANT RESIDENTIAL SCHOOL VIEW HOMES PB 11 PG 44 LOT 76	FF 63.00 63.00 104.00	UNIT TYPE:	UNITS:	RATE:	TAX:	1.00 1.00 1.00
19-44-25-11-00076.0000								
EXEMPTION								
HEX1								

STRAP	OWNER NAME & ADDRESS	DOR CODE & LEGAL DESCRIPTION	PARCEL	UNIT TYPE:	UNITS:	RATE:	TAX:	AUTHORITY
10252819	DELAINÉ JAMES H 1705 DELAWARE AVE FORT MYERS FL 33916	08 MULTI-FAMILY LESS THAN 10 SCHOOLVIEW HOMES PB 11 PG 44 LOT 77	FF 63.00 63.00 104.00					1.00 1.00 1.00
19-44-25-11-00077.0000								
10252820	DELAINÉ JAMES H 1705 DELAWARE AVE FORT MYERS FL 33916	08 MULTI-FAMILY LESS THAN 10 SCHOOL VIEW HOMES PB 11 PG 44 LOT 78	FF 50.00 50.00 104.00					1.00 1.00 1.00
19-44-25-11-00078.0000								
10252821	DELAINÉ JAMES H 1705 DELAWARE AVE FORT MYERS FL 33916	08 MULTI-FAMILY LESS THAN 10 SCHOOLVIEW HOMES PB 11 PG 44 LOT 79	FF 80.00 80.00 104.00					1.00 1.00 1.00
19-44-25-11-00079.0000								
10252822	GLADDEN HENRY D + NETTIE 2909 DOUGLAS AVE FORT MYERS FL 33916	08 MULTI-FAMILY LESS THAN 10 SCHOOLVIEW HOMES PB 11 PG 44 LOTS 80 81 + 82	FF 150.00 150.00 104.00					3.00 1.00 3.00
19-44-25-11-00080.0000								
10252823	GLADDEN HENRY D + NETTIE P 2909 DOUGLAS AVE FORT MYERS FL 33916	00 VACANT RESIDENTIAL SCHOOLVIEW HOMES PB 11 PG 44 LOTS 83 + 84	FF 100.00 100.00 104.00					2.00 1.00 2.00
19-44-25-11-00083.0000								
10252824	CASSEUS CLARA B 311 NOGALES ST FT MYERS FL 33916	01 SINGLE FAMILY RESIDENTIAL SCHOOLVIEW HOMES PB 11 PG 44 LOT 85	FF 85.00 66.00 90.00					1.00 1.00 1.00
19-44-25-11-00085.0000								
10252825	HARRIS SAM EST 3320 HANDY CT FORT MYERS FL 33916	01 SINGLE FAMILY RESIDENTIAL SCHOOLVIEW HOMES PB 11 PG 44 LOT 86	FF 49.00 49.00 97.00					1.00 1.00 1.00
19-44-25-11-00086.0000								
10252826	CURRY BERNICE 3322 HANDY CT FT MYERS FL 33916	01 SINGLE FAMILY RESIDENTIAL SCHOOLVIEW HOMES PB 11 PG 44 LOT 87	FF 53.00 53.00 113.00					1.00 1.00 1.00
19-44-25-11-00087.0000								
EXEMPTION HEX1								

STRAP	10252827	OWNER NAME & ADDRESS	DOR CODE & LEGAL DESCRIPTION	PARCEL	AUTHORITY
19-44-25-11-00088.0000		KEARSE IDA MAE 3324 HANDY CT FORT MYERS FL 33916	01 SINGLE FAMILY RESIDENTIAL SCHOOLVIEW HOMES PB 11 PG 44 LOT 88	FF 58.00 58.00 89.00	1.00 1.00 1.00
EXEMPTION	HEX1				
10252828		GILLERN TRAVIS 2947 MAGNOLIA ST FORT MYERS FL 33901	01 SINGLE FAMILY RESIDENTIAL SCHOOLVIEW HOMES PB 11 PG 44 LOT 89	FF 51.00 51.00 108.00	1.00 1.00 1.00
19-44-25-11-00089.0000					
EXEMPTION	HEX1 WID1				
10252829		EADY ALBERTA 3319 HANDY CT FT MYERS FL 33916	01 SINGLE FAMILY RESIDENTIAL SCHOOLVIEW HOMES PB 11 PG 44 LOT 90	FF 49.00 49.00 97.00	1.00 1.00 1.00
19-44-25-11-00090.0000					
EXEMPTION	HEX1 WID1				
10252830		LEE COUNTY P O BOX 398 FT MYERS FL 33902	86 COUNTIES-OTHER SCHOOLVIEW HOMES PB 11 PG 44 LOT 91	FF 66.00 66.00 90.00	0.00 1.00 0.00
19-44-25-11-00091.0000					
EXEMPTION	WLY5				WHOLLY EXEMPT
10252831		HALYARD ALBERTA 2633 MIDWAY AVE FORT MYERS FL 33916	00 VACANT RESIDENTIAL SCHOOLVIEW HOMES PB 11 PG 44 LOT 92	FF 50.00 50.00 104.00	1.00 1.00 1.00
19-44-25-11-00092.0000					
EXEMPTION	WLY5				
10252832		HIXON RICKEY B JR 2633 MIDWAY AV FT MYERS FL 33916	01 SINGLE FAMILY RESIDENTIAL SCHOOLVIEW HOMES PB 11 PG 44 LOT 93	FF 50.00 50.00 104.00	1.00 1.00 1.00
19-44-25-11-00093.0000					
EXEMPTION	WLY5				
10252833		ROGERS JOHN + ROSALEE 3321 DORA ST FORT MYERS FL 33916	00 VACANT RESIDENTIAL SCHOOLVIEW HOMES PB 11 PG 44 LOT 94	FF 50.00 50.00 104.00	1.00 1.00 1.00
19-44-25-11-00094.0000					
EXEMPTION	WLY5				
10252834		ROSIER ANNIE PO BOX 2037 FT MYERS FL 33916	00 VACANT RESIDENTIAL SCHOOLVIEW HOMES PB 11 PG 44 LOT 95 FS 197.502(7)	FF 50.00 50.00 104.00	1.00 1.00 1.00
19-44-25-11-00095.0000					
EXEMPTION	WLY5				

All data is current at time of printing and subject to change without notice.

STRAP	10252835	OWNER NAME & ADDRESS	DOR CODE & LEGAL DESCRIPTION	PARCEL	UNIT TYPE:	UNITS:	AUTHORITY
					UNITS:	RATE:	
					FRONT:	TAX:	
					DEPTH:		
19-44-25-11-00096.0000		CALLAHAN CLARENCE 3305 HANDY CT FORT MYERS FL 33916	00 VACANT RESIDENTIAL SCHOOLVIEW HOMES PB 11 PG 44 LOT 96	FF 50.00 50.00 104.00		1.00 1.00 1.00	
19-44-25-11-00097.0000		BARRETT H N + REDESSA 2910 DUNBAR AVE FORT MYERS FL 33916	12 COMMERCIAL, MIXED USE SCHOOLVIEW HOMES PB 11 PG 44 LOTS 97 THRU 102	SF 32,908.00 0.00 0.00		6.00 1.00 6.00	
19-44-25-11-00103.0000		CODY RUTH 3308 THOMAS AV FT MYERS FL 33901	01 SINGLE FAMILY RESIDENTIAL SCHOOL VIEW HOMES PB 11 PG 44 LOT 103	FF 50.00 50.00 101.00		1.00 1.00 1.00	
19-44-25-11-00104.0000		CLEMMONS SARAH ANN P O BOX 61356 FT MYERS FL 33906	01 SINGLE FAMILY RESIDENTIAL SCHOOL VIEW HOMES PB 11 PG 44 LOT 104	FF 50.00 50.00 100.00		1.00 1.00 1.00	
19-44-25-11-00105.0000		WOODY EMMA 3312 THOMAS AVE FT MYERS FL 33901	01 SINGLE FAMILY RESIDENTIAL SCHOOL VIEW HOMES PB 11 PG 44 LOT 105	FF 50.00 50.00 100.00		1.00 1.00 1.00	
19-44-25-11-00106.0000		BOWMAN ARAYSHIA S 3314 THOMAS ST FT MYERS FL 33916	00 VACANT RESIDENTIAL SCHOOLVIEW HOMES PB 11 PG 44 LOT 106	FF 50.00 50.00 99.00		1.00 1.00 1.00	
19-44-25-11-00107.0000		BLUE IRENE 12311 115TH ST CT KP N GIG HARBOR WA 98329	00 VACANT RESIDENTIAL SCHOOLVIEW HOMES PB 11 PG 44 LOT 107	FF 50.00 50.00 98.00		1.00 1.00 1.00	
19-44-25-11-00108.0000		ALLWOOD CORPORATION TR 3805 PALM BEACH BLVD FORT MYERS FL 33916	01 SINGLE FAMILY RESIDENTIAL SCHOOLVIEW HOMES PB 11 PG 44 LOT 108	FF 50.00 50.00 98.00		1.00 1.00 1.00	

All data is current at time of printing and subject to change without notice.

STRAP

10252843



19-44-25-11-00109.0000

OWNER NAME & ADDRESS

LOGGINS HARRISON + ETHEL B
2422 BEN ST
FT MYERS FL 33916

DOR CODE & LEGAL DESCRIPTION

11 STORES, ONE STORY
SCHOOLVIEW HOMES
PB 11 PG 44
LOT 109

PARCEL

UNIT TYPE:
UNITS: FF
FRONT: 50.00
DEPTH: 50.00
TAX: 97.00

UNITS: 1.00
RATE: 1.00
TAX: 1.00

AUTHORITY

10252844



19-44-25-11-00110.0010

HURBORT ARUTHA
910 10TH ST NE
CAIRO GA 31728

01 SINGLE FAMILY RESIDENTIAL
SCHOOLVIEW HOMES
PB 11 PG 44
E 1/2 OF LOT 110

UNIT TYPE:
UNITS: FF
FRONT: 49.00
DEPTH: 49.00
TAX: 96.00

UNITS: 1.00
RATE: 1.00
TAX: 1.00

10252845



19-44-25-11-00110.0020

GREEN ERNEST + JEANETT
3322 THOMAS ST
FORT MYERS FL 33916

01 SINGLE FAMILY RESIDENTIAL
SCHOOLVIEW HOMES
PB 11 PG 44 LOT PT
110 THE W 1/2

UNIT TYPE:
UNITS: FF
FRONT: 49.00
DEPTH: 49.00
TAX: 96.00

UNITS: 1.00
RATE: 1.00
TAX: 1.00


EXEMPTION

HEX1

102 RECORDS PRINTED

TOTAL AUTHORITY UNITS:

108.00



Lee County Property Appraiser

Kenneth M. Wilkinson, C.F.A.

Data Services Department
 Phone: (239) 339-6185 • Fax: (239) 339-6107 • eMail: DataServices@LeePA.org

\$10.00 Per Unit

SPECIAL DISTRICT VALUE REPORT









05/18/2002	AUTHORITY 140 • SHELTERING PINES SPECIAL IMPROVEMENT • TAX YEAR 2002	Page 1 of 17					
STRAP	OWNER NAME & ADDRESS	PARCEL	UNIT TYPE:	UNITS:	RATE:	TAX:	AUTHORITY
10270973	KOONTZ MARY E 3842 UNIQUE CIR FORT MYERS FL 33908	02 MOBILE HOME	FF	1.00	58.00	1.00	1.00
20-46-25-05-00001.0010		SHELTER, PINES MOBILE HO. VL	FF	1.00	58.00	1.00	1.00
EXEMPTION		BLK.1 OR 493 PG 607	FF	1.00	58.00	1.00	1.00
HEX1		LOT 1					
WID1							
10270974	WOODY ARLENE M + 2032 N DRAKE AV MERCED CA 95348	02 MOBILE HOME	FF	1.00	58.00	1.00	1.00
20-46-25-05-00001.0020		SHELTER PINES MOBILE HO VL	FF	1.00	58.00	1.00	1.00
EXEMPTION		BLK 1 OR 493 PG 607	FF	1.00	58.00	1.00	1.00
HEX1		LOT 2					
WID1							
10270975	IFFT CARL 3834 UNIQUE CIRCLE FT MYERS FL 33908	02 MOBILE HOME	FF	1.00	58.00	1.00	1.00
20-46-25-05-00001.0030		SHELTER, PINES MOBILE HO. VL	FF	1.00	58.00	1.00	1.00
EXEMPTION		BLK.1 OR 493 PG 607	FF	1.00	58.00	1.00	1.00
HEX1		LOT 3					
WID1							
10270976	GIESSLER LILLIAN A 3830 UNIQUE CIR FT MYERS FL 33908	02 MOBILE HOME	FF	1.00	58.00	1.00	1.00
20-46-25-05-00001.0040		SHELTER PINES MOBILE HO VL	FF	1.00	58.00	1.00	1.00
EXEMPTION		BLK 1 OR 493 PG 607	FF	1.00	58.00	1.00	1.00
HEX1		LOT 4					
WID1							
10270977	MITCHELL HEATHER L 3826 UNIQUE CIR FORT MYERS FL 33908	02 MOBILE HOME	FF	1.00	52.70	1.00	1.00
20-46-25-05-00001.0050		SHELTER PINE MOBILE HOME VILL	FF	1.00	53.00	1.00	1.00
EXEMPTION		BLK 1 OR 493 PG 607	FF	1.00	53.00	1.00	1.00
HEX1		LOT 5 LESS W 5 FT					
WID1							
10270978	ADKINS MENACE H + ROXIE L 7350 MYRTLE RD FT MYERS FL 33912	02 MOBILE HOME	FF	1.00	62.00	1.00	1.00
20-46-25-05-00001.0060		SHELTER, PINES MOBILE HO. VL	FF	1.00	62.00	1.00	1.00
EXEMPTION		BLK.1 OR 493 PG 607	FF	1.00	62.00	1.00	1.00
HEX1		LOT 6 PLUS W 5 FT OF LOT 5					
WID1							

All data is current at time of printing and subject to change without notice.









STRAP	OWNER NAME & ADDRESS	DOR CODE & LEGAL DESCRIPTION	PARCEL	UNIT TYPE:	UNITS:	AUTHORITY
10270979	LENNOX EVEAURA 3818 UNIQUE CIR FORT MYERS FL 33908	02 MOBILE HOME SHELTER.PINES MOBILE HO.VL BLK.1 OR 493 PG 607 LOT 7	FF 58.00 58.00 92.00	UNITS: FRONT: DEPTH:	1.00 1.00 1.00	
20-46-25-05-00001.0070						
10270980	FLOKEY CHESTER + ROSE 512 CANAL COVE CT FT MYERS FL 33931	02 MOBILE HOME SHELTER.PINES MOBILE HO.VL BLK.1 OR 493 PG 607 LOT 8	FF 58.00 58.00 92.00	UNITS: FRONT: DEPTH:	1.00 1.00 1.00	
20-46-25-05-00001.0080						
10270981	BAKER GREGORY E 3810 UNIQUE CIR SW FT MYERS FL 33908	02 MOBILE HOME SHELTER.PINES MOBILE HO.VL BLK.1 OR 493 PG 607 LOT 9	FF 58.00 58.00 92.00	UNITS: FRONT: DEPTH:	1.00 1.00 1.00	
20-46-25-05-00001.0090						
EXEMPTION	HEX1					
10270982	SULLIVAN KATHY CROSTHWAITE 3808 UNIQUE CIR FT MYERS FL 33908	02 MOBILE HOME SHELTER.PINES MOBILE HO.VL BLK.1 OR 493 PG 607 LOT 10	FF 58.00 58.00 92.00	UNITS: FRONT: DEPTH:	1.00 1.00 1.00	
20-46-25-05-00001.0100						
EXEMPTION	HEX1					
10270983	VELOZ FIDENCIO C 3224 NELSON ST FT MYERS FL 33901	02 MOBILE HOME SHELTER.PINES MOBILE HO.VL BLK.1 OR 493 PG 607 LOT 11	FF 57.00 57.00 92.00	UNITS: FRONT: DEPTH:	1.00 1.00 1.00	
20-46-25-05-00001.0110						
10270984	BORMAN JOYCE ETAL 20478 APPLEWOOD RD N FT MYERS FL 33917	02 MOBILE HOME SHELTER.PINES MOBILE HO.VL BLK.1 OR 493 PG 607 LOT 12	FF 57.00 57.00 92.00	UNITS: FRONT: DEPTH:	1.00 1.00 1.00	
20-46-25-05-00001.0120						
10270985	SANTIAGO CARLOS + 3794 UNIQUE CIR FORT MYERS FL 33908	02 MOBILE HOME SHELTER.PINES MOBILE HO.VL BLK.1 OR 493 PG 607 LOT 13	FF 57.00 57.00 92.00	UNITS: FRONT: DEPTH:	1.00 1.00 1.00	
20-46-25-05-00001.0130						
10270986	SANDLIN GARY M + DEBORAH J 3790 UNIQUE CIR SW FT MYERS FL 33908	02 MOBILE HOME SHELTER.PINES MOBILE HO.VL BLK.1 OR 493 PG 607 LOT 14	FF 57.00 57.00 92.00	UNITS: FRONT: DEPTH:	1.00 1.00 1.00	
20-46-25-05-00001.0140						
EXEMPTION	HEX1					

STRAP	OWNER NAME & ADDRESS	DOR CODE & LEGAL DESCRIPTION	PARCEL	UNIT TYPE:	UNITS:	AUTHORITY
10270987	STROHL RAYMOND L + PAULA S RT 13 3786 UNIQUE CIRCLE FT MYERS FL 33908	02 MOBILE HOME SHELTER,PINES MOBILE HO.VL BLK.1 OR 493 PG 607 LOT 15	FF 57.00 57.00 92.00	UNITS: RATE: TAX:	1.00 1.00 1.00	
20-46-25-05-00001.0150						
EXEMPTION						
HEX1						
10270988	LYTLE JAMES F + DEBORAH M 8194 LAKE SAN CARLOS CIR FT MYERS FL 33912	02 MOBILE HOME SHELTER,PINES MOBILE HO.VL BLK.1 OR 493 PG 607 LOT 16	FF 57.00 57.00 92.00	UNITS: RATE: TAX:	1.00 1.00 1.00	
20-46-25-05-00001.0160						
EXEMPTION						
HEX1						
10270989	CRUICKSHANKS FERN R 3778 UNIQUE CR SW FT MYERS FL 33908	02 MOBILE HOME SHELTER,PINES MOBILE HO.VL BLK 1 OR 493 PG 607 LOT 17	FF 57.00 57.00 92.00	UNITS: RATE: TAX:	1.00 1.00 1.00	
20-46-25-05-00001.0170						
EXEMPTION						
HEX1						
10270990	CHACON NEFTALI + 3774 UNIQUE CIR FORT MYERS FL 33908	02 MOBILE HOME SHELTER,PINES MOBILE HO.VL BLK.1 OR 493 PG 607 LOT 18	FF 57.00 57.00 92.00	UNITS: RATE: TAX:	1.00 1.00 1.00	
20-46-25-05-00001.0180						
EXEMPTION						
HEX1						
10270991	SHREWSBERRY ADA 3770 UNIQUE CIR FT MYERS FL 33908	02 MOBILE HOME SHELTER,PINES MOBILE HO.VL BLK.1 OR 493 PG 607 LOT 19	FF 57.00 57.00 92.00	UNITS: RATE: TAX:	1.00 1.00 1.00	
20-46-25-05-00001.0190						
EXEMPTION						
HEX1						
10270992	BAISLEY ELIZABETH 3766 UNIQUE CIRCLE SW FT MYERS FL 33908	02 MOBILE HOME SHELTER,PINES MOBILE HO.VL BLK.1 OR 493 PG 607 LOT 20	FF 57.00 57.00 92.00	UNITS: RATE: TAX:	1.00 1.00 1.00	
20-46-25-05-00001.0200						
EXEMPTION						
HEX1						
10270993	RABB LARRY + DONNA 3762 UNIQUE CIR FORT MYERS FL 33912	02 MOBILE HOME SHELTER,PINES MOBILE HO.VL BLK.1 OR 493 PG 607 LOT 21	FF 58.00 58.00 92.00	UNITS: RATE: TAX:	1.00 1.00 1.00	
20-46-25-05-00001.0210						

STRAP	10270994	OWNER NAME & ADDRESS	DOR CODE & LEGAL DESCRIPTION	PARCEL	AUTHORITY
10270994	10270994	SCHEERER MARK + HELEN 3 LILAC RD LAKE HOPATCONG NJ 07849	02 MOBILE HOME SHELTERING PINES M/H VLG BLK 1 OR 493 PG 607 LOT 22	FF 58.00 58.00 92.00	1.00 1.00 1.00
20-46-25-05-00001.0220	10270995	HANSON ANGELINA 1651 MAPLE DR SW FT MYERS FL 33907	02 MOBILE HOME SHELTER.PINES MOBILE HO.VL BLK.1 OR 493 PG 607 LOT 23	FF 58.00 58.00 92.00	1.00 1.00 1.00
20-46-25-05-00001.0230	10270996	MILLER JAMES LOUIS EST 3750 UNIQUE CIR FORT MYERS FL 33908	02 MOBILE HOME SHELTERING PINES M/H VLG BLK.1 OR 493 PG 607 LOT 24	FF 58.00 58.00 92.00	1.00 1.00 1.00
20-46-25-05-00001.0240	10270997	KERN JAMES R + 3746 UNIQUE CIR SW FT MYERS FL 33908	02 MOBILE HOME SHELTER.PINES MOBILE HO.VL BLK.1 OR 493 PG 607 LOT 25	FF 58.00 58.00 92.00	1.00 1.00 1.00
20-46-25-05-00001.0250	10270998	GREGOR EDWIN A + AUDREY R + RR 4 BOX 328 HEDGESVILLE WV 25427	02 MOBILE HOME SHELTER.PINES MOBILE HO.VL BLK.1 OR 493 PG 607 LOT 26	FF 58.00 58.00 92.00	1.00 1.00 1.00
20-46-25-05-00001.0260	10270999	GEORGE CARROL + VIRGINIA 3308 LEWIS RD EAST JORDAN MI 49727	00 VACANT RESIDENTIAL SHELTER PINES MOBILE HO VL BLK 1 OR 493 PG 607 LOT 27	FF 58.00 58.00 92.00	1.00 1.00 1.00
20-46-25-05-00001.0270	10271000	KERNEHAN GUY W + GLORIA D 19100 UNICORN LN FORT MYERS FL 33908	02 MOBILE HOME SHELTER.PINES MOBILE HO.VL BLK.2 OR 493 PG 607 LOT 1	FF 66.00 66.00 88.00	1.00 1.00 1.00
20-46-25-05-00002.0010	10271001	THOMPSON CLAUDE S + PATRICIA 3833 UNIQUE CIRCLE SW FT MYERS FL 33908	02 MOBILE HOME SHELTER PINES MOBILE HO V BLK 2 OR 493 PG 607 LOT 2	FF 58.00 58.00 88.00	1.00 1.00 1.00
20-46-25-05-00002.0020	10271002	CAST SHIRLEY M 300 S WASHINGTON AV #35 FORT MEADE FL 33841	02 MOBILE HOME SHELTER.PINES MOBILE HO.VL BLK.2 OR 493 PG 607 LOT 3	FF 58.00 58.00 88.00	1.00 1.00 1.00
20-46-25-05-00002.0030	10271003	EXEMPTION HEX1			

STRAP	OWNER NAME & ADDRESS	DOR CODE & LEGAL DESCRIPTION	PARCEL	AUTHORITY
10271003  20-46-25-05-00002.0040	BARTLETT KATHRYN 3825 UNIQUE CIR FORT MYERS FL 33908	02 MOBILE HOME SHELTER,PINES MOBILE HO.VL BLK.2 OR 493 PG 607 LOT 4	FF 58.00 58.00 88.00	UNITS: 1.00 RATE: 1.00 TAX: 1.00
10271004  20-46-25-05-00002.0050	YOUNG JANET L P O BOX 131 FORT MYERS FL 33908	02 MOBILE HOME SHELTER,PINES MOBILE HO.VL BLK.2 OR 493 PG 607 LOT 5	FF 58.00 58.00 88.00	UNITS: 1.00 RATE: 1.00 TAX: 1.00
EXEMPTION HEX1				
10271005  20-46-25-05-00002.0060	ADKINS MENACE H + ROXIE L 7350 MYRTLE RD FT MYERS FL 33912	02 MOBILE HOME SHELTER,PINES MOBILE HO.VL BLK.2 OR 493 PG 607 LOT 6	FF 58.00 58.00 88.00	UNITS: 1.00 RATE: 1.00 TAX: 1.00
EXEMPTION HEX1				
10271006  20-46-25-05-00002.0070	ONEY ROBERT A SR + BETTY J 1580 ARGYLE DR FT MYERS FL 33919	02 MOBILE HOME SHELTER,PINES MOBILE HO.VL BLK.2 OR 493 PG 607 LOT 7	FF 58.00 58.00 88.00	UNITS: 1.00 RATE: 1.00 TAX: 1.00
EXEMPTION HEX1				
10271007  20-46-25-05-00002.0080	ADKINS MENACE H + ROXIE L 7350 MYRTLE RD FT MYERS FL 33912	02 MOBILE HOME SHELTER,PINES MOBILE HO.VL BLK.2 OR 493 PG 607 LOT 8	FF 58.00 58.00 88.00	UNITS: 1.00 RATE: 1.00 TAX: 1.00
EXEMPTION HEX1				
10271008  20-46-25-05-00002.0090	DENISON B JOYCE 3805 UNIQUE CIR SW FT MYERS FL 33908	02 MOBILE HOME SHELTER,PINES MOBILE HO.VL BLK.2 OR 493 PG 607 LOT 9	FF 58.00 58.00 88.00	UNITS: 1.00 RATE: 1.00 TAX: 1.00
EXEMPTION HEX1				
10271009  20-46-25-05-00002.0100	SCOTT BETTY J EST P O BOX 553 ESTERO FL 33928	02 MOBILE HOME SHELTER,PINES MOBILE HO.VL BLK.2 OR 493 PG 607 LOT 10 + 11	FF 115.00 115.00 88.00	UNITS: 2.00 RATE: 1.00 TAX: 2.00
EXEMPTION HEX1				
10271010  20-46-25-05-00002.0120	WALKER HARRY F 3793 UNIQUE CIR FT MYERS FL 33908	02 MOBILE HOME SHELTER PINES MOBILE HO VL BLK 2 OR 493 PG 607 LOT 12	FF 58.00 58.00 88.00	UNITS: 1.00 RATE: 1.00 TAX: 1.00
EXEMPTION HEX1 WDR1				

STRAP	OWNER NAME & ADDRESS	DOR CODE & LEGAL DESCRIPTION	PARCEL	AUTHORITY
10271011	LYTLE JAMES F + DEBRA M 8194 LAKE SAN CARLOS CIR FORT MYERS FL 33912	02 MOBILE HOME SHELTER-PINES MOBILE HO.VL BLK.2 OR 493 PG 607 LOT 13	FF 58.00 58.00 88.00	1.00 1.00 1.00
20-46-25-05-00002.0130				
EXEMPTION				
HEX1				
10271012	VANTREES DAVID PMB 261 16520 S TAMiami TRL FT MYERS FL 33908	02 MOBILE HOME SHELTERING PINES M/H VLG BLK.2 OR 493 PG 607 LOT 14	FF 58.00 58.00 88.00	1.00 1.00 1.00
20-46-25-05-00002.0140				
EXEMPTION				
HEX1				
10271013	DANTONIO VINCENT A 3781 UNIQUE CIR FT MYERS FL 33908	02 MOBILE HOME SHELTER-PINES MOBILE HO.VL BLK.2 OR 493 PG 607 LOT 15	FF 58.00 58.00 88.00	1.00 1.00 1.00
20-46-25-05-00002.0150				
EXEMPTION				
HEX1				
10271014	MUNSON THOMAS R 3777 UNIQUE CIR SW FT MYERS FL 33908	02 MOBILE HOME SHELTERING PINES M/H VLG BLK 2 OR 493 PG 609 LOT 16	FF 58.00 58.00 88.00	1.00 1.00 1.00
20-46-25-05-00002.0160				
EXEMPTION				
HEX1				
10271015	HEALY ROBERT T + 3773 UNIQUE CIR FT MYERS FL 33908	02 MOBILE HOME SHELTERING PINES M/H VLG BLK 2 OR 493 PG 607 LOT 17	FF 58.00 58.00 88.00	1.00 1.00 1.00
20-46-25-05-00002.0170				
EXEMPTION				
HEX1				
10271016	CLARK INA M 3769 UNIQUE CIR FORT MYERS FL 33908	02 MOBILE HOME SHELTER-PINES MOBILE HO.VL BLK.2 OR 493 PG 607 LOT 18	FF 58.00 58.00 88.00	1.00 1.00 1.00
20-46-25-05-00002.0180				
EXEMPTION				
HEX1				
WTD1				
10271017	SUNDIN GARY J + JAMIE L 3765 UNIQUE CIR FORT MYERS FL 33908	02 MOBILE HOME SHELTER-PINES MOBILE HO.VL BLK.2 OR 493 PG 607 LOT 19 + 20	FF 115.00 115.00 88.00	2.00 1.00 2.00
20-46-25-05-00002.0190				
EXEMPTION				
HEX1				

<u>STRAP</u>	<u>OWNER NAME & ADDRESS</u>	<u>DOR CODE & LEGAL DESCRIPTION</u>	<u>PARCEL</u>	<u>AUTHORITY</u>
10271018  20-46-25-05-00002.0210 EXEMPTION HEX1	HURST GARY K + JENNIFER L 3757 UNIQUE CIRCLE FT MYERS FL 33908	02 MOBILE HOME SHELTER PINES MOBILE HO VL BLK 2 OR 493 PG 607 LOTS 21 + 22	FF 116.00 116.00 88.00	UNITS: 2.00 RATE: 1.00 TAX: 2.00
10271019  20-46-25-05-00002.0230	FRANCIS KAARE NILS L/E 3749 UNIQUE CIR FORT MYERS FL 33908	02 MOBILE HOME SHELTER PINES MOBILE HO VL BLK.2 OR 493 PG 607 LOT 23	FF 58.00 58.00 88.00	UNITS: 1.00 RATE: 1.00 TAX: 1.00
10271020  20-46-25-05-00002.0240	POPP MICHAEL A 3745 UNIQUE CIR FORT MYERS FL 33908	02 MOBILE HOME SHELTER PINES MOBILE HO VL BLK.2 OR 493 PG 607 LOT 24	FF 58.00 58.00 88.00	UNITS: 1.00 RATE: 1.00 TAX: 1.00
10271021  20-46-25-05-00002.0250 EXEMPTION HEX1 WID1	BOUDIN LOIS G TR 3737 UNIQUE CR SW FT MYERS FL 33908	02 MOBILE HOME SHELTER PINES MOBILE HO VL BLK 2 OR 493 PG 607 LOTS 25 + 25A + 25B + 26B	FF 232.00 232.00 88.00	UNITS: 4.00 RATE: 1.00 TAX: 4.00
10271022  20-46-25-05-00002.0260	BOUDIN LOIS G TR 3737 UNIQUE CR SW FT MYERS FL 33908	02 MOBILE HOME SHELTER PINES MOBILE HO VL BLK 2 OR 493 PG 607 LOT 26	FF 58.00 58.00 88.00	UNITS: 1.00 RATE: 1.00 TAX: 1.00
10271023  20-46-25-05-00002.026A	BOUDIN LOIS G TR 3737 UNIQUE CIR FORT MYERS FL 33908	02 MOBILE HOME SHELTER PINES MOBILE HO VL BLK 2 OR 493 PG 607 LOT 26A	FF 58.00 58.00 88.00	UNITS: 1.00 RATE: 1.00 TAX: 1.00
10271024  20-46-25-05-00002.0270 EXEMPTION HEX1	PENDERGRAPH RACHEL 3615 UNIQUE CIR FT MYERS FL 33908	02 MOBILE HOME SHELTER PINES M H VIL BLK 2 OR 493 PG 607 LOTS 27 + 28	FF 115.00 115.00 88.00	UNITS: 2.00 RATE: 1.00 TAX: 2.00
10271025  20-46-25-05-00002.0290	PENDERGRAPH RACHEL 3615 UNIQUE FT MYERS FL 33908	02 MOBILE HOME SHELTER PINES M H VIL BLK 2 OR 493 PG 607 LOT 29	FF 58.00 58.00 88.00	UNITS: 1.00 RATE: 1.00 TAX: 1.00


STRAP

OWNER NAME & ADDRESS

DOR CODE & LEGAL DESCRIPTION

PARCEL


AUTHORITY

10271026

 20-46-25-05-00002.0300

PENDERGRAPH RACHEL
 3615 UNIQUE CIRCLE
 FT MYERS FL 33908

02 MOBILE HOME
 SHELTER PINES M H VIL
 BLK 2 OR 493 PG 607
 LOT 30


UNIT TYPE:
 UNITS: FF
 FRONT: 58.00
 DEPTH: 58.00
 TAX: 88.00
 UNITS: 1.00
 RATE: 1.00
 TAX: 1.00

10271027

 20-46-25-05-00002.0310

MCMANUS JAMES P + MARGARET T
 215 BAY AVE
 VILLAS NJ 08251

02 MOBILE HOME
 SHELTER PINES M H VIL
 BLK 2 OR 493 PG 607
 LOTS 31 + 32

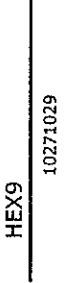
UNIT TYPE:
 UNITS: FF
 FRONT: 115.00
 DEPTH: 115.00
 TAX: 88.00
 UNITS: 2.00
 RATE: 1.00
 TAX: 2.00

10271028

 20-46-25-05-00002.0330

DEMAIO RICHARD +
 3591 UNIQUE CIR
 FT MYERS FL 33908

02 MOBILE HOME
 SHELTER PINES MOB HO VIL
 BLK 2 OR 493 PG 607
 LOTS 33 + 34


UNIT TYPE:
 UNITS: FF
 FRONT: 116.00
 DEPTH: 116.00
 TAX: 88.00
 UNITS: 2.00
 RATE: 1.00
 TAX: 2.00

10271029

 20-46-25-05-00002.0350

JONES LESTER G + WANDA I
 3583 UNIQUE CIR
 FORT MYERS FL 33908

02 MOBILE HOME
 SHELTER PINES MOB HOM VIL
 BLK 2 OR 493 PG 607
 LOTS 35 + 36


UNIT TYPE:
 UNITS: FF
 FRONT: 115.00
 DEPTH: 115.00
 TAX: 88.00
 UNITS: 2.00
 RATE: 1.00
 TAX: 2.00

10271030

 20-46-25-05-00002.0370

CHILSON GERTRUDE RICE
 20219 WELD COUNTY RD
 BERTHOUD CO 80513

02 MOBILE HOME
 SHELTERING PINES M/H VLG
 BLK 2 OR 493 PG 607-8
 LOTS 37 + 38

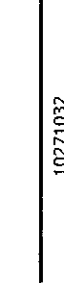
UNIT TYPE:
 UNITS: FF
 FRONT: 116.00
 DEPTH: 116.00
 TAX: 88.00
 UNITS: 2.00
 RATE: 1.00
 TAX: 2.00

10271031

 20-46-25-05-00002.0390

SALAZAR DELIA
 PO BOX 747
 BONITA SPRINGS FL 31133

02 MOBILE HOME
 SHELTERING PINES MOB HO VL
 BLK 2 OR 493 PG 607
 LOT 39


UNIT TYPE:
 UNITS: FF
 FRONT: 58.00
 DEPTH: 58.00
 TAX: 87.00
 UNITS: 1.00
 RATE: 1.00
 TAX: 1.00

10271032

 20-46-25-05-00002.0400

HADLEY DOUGLAS
 3563 UNIQUE CIR
 FT MYERS FL 33908

02 MOBILE HOME
 SHELTERING PINES MBH VIL
 BLK 2 OR 493 PG 607
 LOT 40

UNIT TYPE:
 UNITS: FF
 FRONT: 58.00
 DEPTH: 58.00
 TAX: 87.00
 UNITS: 1.00
 RATE: 1.00
 TAX: 1.00


10271033

 20-46-25-05-00002.0410

BRANDISH CHARLOTTE +
 3559 UNIQUE CIR
 FORT MYERS FL 33908

02 MOBILE HOME
 SHELTERING PINES MBH VIL
 BLK 2 OR 493 PG 607
 LOT 41

UNIT TYPE:
 UNITS: FF
 FRONT: 58.00
 DEPTH: 58.00
 TAX: 88.00
 UNITS: 1.00
 RATE: 1.00
 TAX: 1.00

STRAP	OWNER NAME & ADDRESS	DOR CODE & LEGAL DESCRIPTION	PARCEL	UNIT TYPE:	UNITS:	AUTHORITY
10271034	WHITAKER VICKI S 3555 UNIQUE CIR SW FT MYERS FL 33908	02 MOBILE HOME SHELTERING PINES MBH VIL BLK 2 OR 493 PG 607 LOT 42	FF 58.00 58.00 88.00	UNITS: RATE: TAX:	1.00 1.00 1.00	
20-46-25-05-00002.0420						
EXEMPTION						
HEX1						
10271035	WHITAKER VICKI S 3555 UNIQUE CIR FORT MYERS FL 33908	02 MOBILE HOME SHELTERING PINE MOB HO VLG BLK 2 OR 493 PG 607 LOT 43	FF 58.00 58.00 87.00	UNITS: RATE: TAX:	1.00 1.00 1.00	
20-46-25-05-00002.0430						
EXEMPTION						
HEX1						
10271036	HILLAR JOHN + 3547 UNIQUE CIR SW FORT MYERS FL 339084711	02 MOBILE HOME SHELTERING PINES MBH VIL BLK 2 OR 493 PG 607 LOT 44	FF 57.00 57.00 87.00	UNITS: RATE: TAX:	1.00 1.00 1.00	
20-46-25-05-00002.0440						
EXEMPTION						
HEX1						
10271037	HILLAR J A + JOYCE 3547 UNIQUE CIR S W FT MYERS FL 33908	00 VACANT RESIDENTIAL SHELTERING PINES MBH VIL BLK 2 OR 493 PG 607 LOT 45	FF 58.00 58.00 88.00	UNITS: RATE: TAX:	1.00 1.00 1.00	
20-46-25-05-00002.0450						
EXEMPTION						
HEX1						
10271038	YOUNG JANET L P O BOX 131 FORT MYERS FL 33908	00 VACANT RESIDENTIAL SHELTERING PINES MBH VIL BLK 2 OR 493 PG 607 LOT 46	FF 58.00 58.00 88.00	UNITS: RATE: TAX:	1.00 1.00 1.00	
20-46-25-05-00002.0460						
EXEMPTION						
HEX1						
10271039	STROUSE ROBERT L + LUANNE D 3535 UNIQUE CIR FT MYERS FL 33908	02 MOBILE HOME SHELTERING PINES MBH VLG BLK 2 OR 493 PG 607 LOT 47	FF 58.00 58.00 87.00	UNITS: RATE: TAX:	1.00 1.00 1.00	
20-46-25-05-00002.0470						
EXEMPTION						
HEX1						
10271040	OTT KEVIN D P O BOX 366056 BONITA SPRINGS FL 34136	02 MOBILE HOME SHELTERING PINES MBH VLG BLK 2 OR 493 PG 607 LOT 48	FF 58.00 58.00 87.00	UNITS: RATE: TAX:	1.00 1.00 1.00	
20-46-25-05-00002.0480						
EXEMPTION						
HEX1						
10271041	POUPART ALFRED + PHYLLIS RT 13 19106 UNICORN LANE SW FT MYERS FL 33908	02 MOBILE HOME SHELTER.PINES MOBILE HO.VL BLK.2 OR 493 PG 607 LOTS 49 + 50	FF 119.00 119.00 88.00	UNITS: RATE: TAX:	2.00 1.00 2.00	
20-46-25-05-00002.0490						
EXEMPTION						
HEX1						

STRAP 10271042

20-46-25-05-00003.0010


OWNER NAME & ADDRESS
 REYNOLDS JAMES W JR + ILENE
 202 GANGPLANK RD
 NEW BERN NC 28562

DOR CODE & LEGAL DESCRIPTION
00 VACANT RESIDENTIAL
 SHELTER PINES MOBILE HO VL
 BLK 3 OR 493 PG 607
 LOT 1

UNIT TYPE: FF
UNITS: 58.00
FRONT: 58.00
DEPTH: 93.00

UNITS: 1.00
RATE: 1.00
TAX: 1.00

AUTHORITY

10271043

20-46-25-05-00003.0020


OWNER NAME & ADDRESS
 BARNHARTJASON E+
 3620 UNIQUE CIR
 FT MYERS FL 33908

DOR CODE & LEGAL DESCRIPTION
02 MOBILE HOME
 SHELTER PINES M H VILLAGE
 BLK 3 OR 493 PG 607
 LOTS 2 + 3

UNIT TYPE: FF
UNITS: 115.00
FRONT: 115.00
DEPTH: 93.00

UNITS: 2.00
RATE: 1.00
TAX: 2.00

EXEMPTION
 HEX1


10271044

20-46-25-05-00003.0040

OWNER NAME & ADDRESS
 KOKUBA S G + IRENE K CO-TRS
 21136 FRAZHO ST
 SAINT CLAIR SHORES MI 48081

DOR CODE & LEGAL DESCRIPTION
02 MOBILE HOME
 SHELTERING PINES MBH VIL
 BLK 3 OR 493 PG 607
 LOT 4

UNIT TYPE: FF
UNITS: 58.00
FRONT: 58.00
DEPTH: 93.00

UNITS: 1.00
RATE: 1.00
TAX: 1.00

10271045

20-46-25-05-00003.0050


OWNER NAME & ADDRESS
 CASTRO EDWARD G + CHRISTINE A
 3608 UNIQUE CIR
 FT MYERS FL 33908

DOR CODE & LEGAL DESCRIPTION
02 MOBILE HOME
 SHELTERING PINES MBH VIL
 BLK 3 OR 493 PG 607
 LOT 5

UNIT TYPE: FF
UNITS: 58.00
FRONT: 58.00
DEPTH: 93.00

UNITS: 1.00
RATE: 1.00
TAX: 1.00

EXEMPTION
 HEX1


10271046

20-46-25-05-00003.0060

OWNER NAME & ADDRESS
 WHITE MARVIN L + VINA LYNN
 8414 ROBIN RD
 FT MYERS FL 33912

DOR CODE & LEGAL DESCRIPTION
02 MOBILE HOME
 SHELTER PINES MOBILE HO VL
 BLK 3 OR 493 PG 607
 LOT 6

UNIT TYPE: FF
UNITS: 58.00
FRONT: 58.00
DEPTH: 93.00

UNITS: 1.00
RATE: 1.00
TAX: 1.00


10271047

20-46-25-05-00003.0070

OWNER NAME & ADDRESS
 MEJICANOS ANGEL + MARTHA A
 3600 UNIQUE CIR
 FORT MYERS FL 33908

DOR CODE & LEGAL DESCRIPTION
02 MOBILE HOME
 SHELTERING PINES MBH VIL
 BLK 3 OR 943 PG 607
 LOT 7

UNIT TYPE: FF
UNITS: 58.00
FRONT: 58.00
DEPTH: 93.00

UNITS: 1.00
RATE: 1.00
TAX: 1.00


10271048

20-46-25-05-00003.0080

OWNER NAME & ADDRESS
 VANAS JAMES J + PAMELA A
 375 COCOHATCHEE DR
 NAPLES FL 34110

DOR CODE & LEGAL DESCRIPTION
02 MOBILE HOME
 SHELTER PINES MOBILE HO VL
 BLK 3 OR 493 PG 607
 LOT 8

UNIT TYPE: FF
UNITS: 58.00
FRONT: 58.00
DEPTH: 93.00

UNITS: 1.00
RATE: 1.00
TAX: 1.00

10271049

20-46-25-05-00003.0090

OWNER NAME & ADDRESS
 CAMPANELLI DIANE M C TR FOR
 CLARKE DONALD SITGREAVES
 3592 UNIQUE CIRCLE S W
 FT MYERS FL 33908

DOR CODE & LEGAL DESCRIPTION
02 MOBILE HOME
 SHELTER PINES MOBILE HO VL
 BLK 3 OR 493 PG 607
 LOT 9

UNIT TYPE: FF
UNITS: 58.00
FRONT: 58.00
DEPTH: 93.00

UNITS: 1.00
RATE: 1.00
TAX: 1.00

EXEMPTION
 HEX1

STRAP	10271050	OWNER NAME & ADDRESS	DOR CODE & LEGAL DESCRIPTION	PARCEL	AUTHORITY
		CHAPMAN VERONICA K 3588 UNIQUE CIR FORT MYERS FL 33908	02 MOBILE HOME SHELTERING PINES M/H VLG BLK 3 OR 493 PG 607 LOT 10	FF 58.00 58.00 93.00	1.00 1.00 1.00
		20-46-25-05-00003.0100			
	10271051	CURTIS LYNNET J 3584 UNIQUE CIR FT MYERS FL 33908	02 MOBILE HOME SHELTER PINES MOBILE HO VL BLK 3 OR 493 PG 607 LOT 11	FF 58.00 58.00 92.00	1.00 1.00 1.00
		20-46-25-05-00003.0110			
		EXEMPTION HEX1			
	10271052	CRONSHAW RAYMOND J 3580 UNIQUE CIR FORT MYERS FL 33908	02 MOBILE HOME SHELTER, PINES MOBILE HO, VL BLK.3 OR 493 PG 607 LOT 12	FF 58.00 58.00 92.00	1.00 1.00 1.00
		20-46-25-05-00003.0120			
		EXEMPTION DIS2 HEX1			
	10271053	BROWN CALVIN D + MARRILEE J 16383 NORTHWOOD RD NW PRIOR LAKE MN 55372	02 MOBILE HOME SHELTERING PINES M/H VLG BLK 3 OR 493 PG 607 LOT 13	FF 58.00 58.00 92.00	1.00 1.00 1.00
		20-46-25-05-00003.0130			
	10271054	ADKINS MENACE + ROXIE 7350 MYRTLE RD FT MYERS FL 33912	02 MOBILE HOME SHELTERING PINES MOB HO VL BLK 3 OR 493 PG 607 LOT 14	FF 58.00 58.00 92.00	1.00 1.00 1.00
		20-46-25-05-00003.0140			
	10271055	CINRO CORPORATION P O BOX 985 ESTERO FL 33928	02 MOBILE HOME SHELTER PINES MOBILE HO VL BLK 3 OR 493 PG 607 LOT 15	FF 58.00 58.00 92.00	1.00 1.00 1.00
		20-46-25-05-00003.0150			
	10271056	TENNANT JEFFREY K 3564 UNIQUE CIR FORT MYERS FL 33908	02 MOBILE HOME SHELTERING PINES M/H VLG BLK 3 OR 493 PG 607 LOT 16	FF 58.00 58.00 92.00	1.00 1.00 1.00
		20-46-25-05-00003.0160			
	10271057	GILMAN JAMES R + HELEN D 3560 UNIQUE CIR SW FT MYERS FL 33908	02 MOBILE HOME SHELTER PINES MOBILE HO VL BLK 3 OR 493 PG 607 LOT 17	FF 58.00 58.00 92.00	1.00 1.00 1.00
		20-46-25-05-00003.0170			
		EXEMPTION HEX1			

STRAP	10271058	OWNER NAME & ADDRESS	DOR CODE & LEGAL DESCRIPTION	PARCEL	AUTHORITY
		LAMP CLIFFORD T + SONIA S 3556 UNIQUE CIR FT MYERS FL 33908	02 MOBILE HOME SHELTERING PINES M/H VLG BLK 3 OR 493 PG 607 LOT 18	FF 58.00 58.00 92.00	UNITS: 1.00 RATE: 1.00 TAX: 1.00
20-46-25-05-000003.0180					
EXEMPTION					
HEX1					
	10271059	MOREO SAVERIO 305 SE 9TH AVE CAPE CORAL FL 33990	02 MOBILE HOME SHELTERNG.PINES MOB.HO.VIL BLK.3 OR 493 PG 607 LOT 19	FF 58.00 58.00 92.00	UNITS: 1.00 RATE: 1.00 TAX: 1.00
20-46-25-05-000003.0190					
	10271060	GOMEZ LORENZO REYES + 3548 UNIQUE CIR FORT MYERS FL 33912	02 MOBILE HOME SHELTERNG.PINES MOB.HO.VIL BLK.3 OR 493 PG 607 LOT 20	FF 58.00 58.00 92.00	UNITS: 1.00 RATE: 1.00 TAX: 1.00
20-46-25-05-000003.0200					
	10271061	DOMINGUEZ FRANKLIN + TRICIA 3544 UNIQUE CIR FORT MYERS FL 33908	02 MOBILE HOME SHELTERNG PINES MOB HO VIL BLK 3 OR 493 PG 607 LOT 21	FF 58.00 58.00 92.00	UNITS: 1.00 RATE: 1.00 TAX: 1.00
20-46-25-05-000003.0210					
EXEMPTION					
HEX1					
	10271062	RABB LARRY + 3540 UNIQUE CIR FORT MYERS FL 33908	02 MOBILE HOME SHELTER.PINES MOBILE HO.VL BLK.3 OR 493 PG 607 LOT 22	SF 58.00 58.00 92.00	UNITS: 1.00 RATE: 1.00 TAX: 1.00
20-46-25-05-000003.0220					
	10271063	MEYER KENNETH RAY + LOREEN V 3536 UNIQUE CIRCLE SW FT MYERS FL 33908	02 MOBILE HOME SHELTERING PINES MOB HM VL BLK 3 OR 493 PG 607 LOT 23	FF 58.00 58.00 92.00	UNITS: 1.00 RATE: 1.00 TAX: 1.00
20-46-25-05-000003.0230					
EXEMPTION					
HEX1					
	10271064	KERN JAMES PO BOX 3299 BONITA SPRINGS FL 34133	02 MOBILE HOME SHELTER.PINES MOBILE HO.VL BLK.3 OR 493 PG 607 LOT 24	FF 58.00 58.00 92.00	UNITS: 1.00 RATE: 1.00 TAX: 1.00
20-46-25-05-000003.0240					
	10271065	BENTZLER TED JOHN 3528 UNIQUE CIR FT MYERS FL 33908	02 MOBILE HOME SHELTER.PINES MOBILE HO.VL BLK 3 OR 493 PG 607 LOT 25	FF 58.00 58.00 92.00	UNITS: 1.00 RATE: 1.00 TAX: 1.00
20-46-25-05-000003.0250					

SRAP	10271066	10271067	10271068	10271069	10271070	10271071	10271072	10271073
ADKINS ROBIN + SUSAN 3524 UNIQUE CIR FORT MYERS FL 33908	JEANNOTTE ELAINE T 3520 UNIQUE CIR FT MYERS FL 33908	FORBES MELVIN + CARLOYN 1150 COUNTY RD 300N SULLIVAN IN 47882	TOSSEY DAVID R + JOAN E TRUST 11015 E 44TH RD CADILLIC MI 49601	WIGGINS KATHERINE + 9754 COUNTRY OAKS DR FORT MYERS FL 33912	TRAPP RICHARD J 3710 UNIQUE CIR SW FT MYERS FL 33908	OLIVARES ALFREDO + MARIA E 3702 UNIQUE CIR FT MYERS FL 33908	BAUR GEORGE OR BAUR BERNICE 7100 SUNSET WY #704 SAINT PETERSBURG FL 33706	HEX1 WID1
20-46-25-05-00003.0260	20-46-25-05-00003.0270	20-46-25-05-00003.0290	20-46-25-05-00004.0010	20-46-25-05-00004.0030	20-46-25-05-00004.0050	20-46-25-05-00004.0070	20-46-25-05-00004.0090	
EXEMPTION	EXEMPTION							
02 MOBILE HOME	02 MOBILE HOME	02 MOBILE HOME	02 MOBILE HOME	02 MOBILE HOME	02 MOBILE HOME	02 MOBILE HOME	00 VACANT RESIDENTIAL	
SHELTER,PINES MOBILE HO.VL BLK 3 OR 493 PG 607 LOT 26	SHELTER,PINES MOBILE HO.VL BLK.3 OR 493 PG 607 LOTS 27 + 28	SHELTER,PINES MOBILE HO.VL BLK.3 OR 493 PG 607 LOT 29 + 30	SHELTER,PINES MOBILE HO.VL BLK.4 OR 493 PG 607 LOTS 1 + 2	SHELTER PINES MOBILE HO VL BLK 4 OR 493 PG 607 LOTS 3 + 4	SHELTER,PINES MOBILE HO.VL BLK.4 OR 493 PG 607 LOTS 5 + 6	SHELTER PINES MOB HO VIL BLK 4 OR 493 PG 607-8 LOTS 7 + 8	SHELTER PINES MOB HO VIL BLK 4 OR 493 PG 607 LOTS 9 + 10	
UNIT TYPE: FF	UNIT TYPE: FF	UNIT TYPE: FF	UNIT TYPE: FF	UNIT TYPE: FF	UNIT TYPE: FF	UNIT TYPE: FF	UNIT TYPE: FF	
UNITS: 1.00	UNITS: 2.00	UNITS: 2.00	UNITS: 2.00	UNITS: 2.00	UNITS: 2.00	UNITS: 2.00	UNITS: 2.00	
RATE: 1.00	RATE: 1.00	RATE: 1.00	RATE: 1.00	RATE: 1.00	RATE: 1.00	RATE: 1.00	RATE: 1.00	
TAX: 1.00	TAX: 2.00	TAX: 2.00	TAX: 2.00	TAX: 2.00	TAX: 2.00	TAX: 2.00	TAX: 2.00	
58.00	116.00	114.00	115.00	115.00	116.00	115.00	104.00	
58.00	116.00	58.00	115.00	115.00	116.00	115.00	104.00	
92.00	92.00	92.00	92.00	92.00	92.00	92.00	101.00	

SIRAP

10271074



20-46-25-05-00004.0110

EXEMPTION

HEX1

OWNER NAME & ADDRESS

GALARZA CARLOS + WENDY
3686 UNIQUE CIR
FT MYERS FL 33908

DOR CODE & LEGAL DESCRIPTION

02 MOBILE HOME
SHELTER PINES MOBIL HO VIL
BLK 4 OR 493 PG 607
LOTS 11 + 12

PARCEL

UNIT TYPE: FF
UNITS: 115.00
FRONT: 115.00
DEPTH: 98.00
UNITS: 2.00
RATE: 1.00
TAX: 2.00

10271075



20-46-25-05-00004.0130

MARTIN HAROLD L
3678 UNIQUE CIR
FORT MYERS FL 33908

02 MOBILE HOME
SHELTERING PINES MBH VIL
BLK 4 OR 493 PG 607
LOTS 13 + 14

UNIT TYPE: FF
UNITS: 108.00
FRONT: 108.00
DEPTH: 130.00
UNITS: 2.00
RATE: 1.00
TAX: 2.00

10271076



20-46-25-05-00004.0150

WALLACE FRANCES M
P O BOX 323
ESTERO FL 33928

02 MOBILE HOME
SHELTER PINES MOBILE HO VL
BLK 4 OR 493 PG 607
LOTS 15 + 16

UNIT TYPE: FF
UNITS: 114.00
FRONT: 114.00
DEPTH: 92.00
UNITS: 2.00
RATE: 1.00
TAX: 2.00

10271077



20-46-25-05-00004.0170

CASEY RICHARD L
3662 UNIQUE CIR SW
FT MYERS FL 33908

02 MOBILE HOME
SHELTER PINES MOBILE HO VL
BLK 4 OR 493 PG 607
LOTS 17 + 18

UNIT TYPE: FF
UNITS: 112.00
FRONT: 112.00
DEPTH: 89.00
UNITS: 2.00
RATE: 1.00
TAX: 2.00

10271078



20-46-25-05-00004.0190

DAILEY FRED L
PO BOX 1235
ESTERO FL 33928

02 MOBILE HOME
SHELTER PINES MOBILE HO VL
BLK 4 OR 493 PG 607
LOTS 19 + 20

UNIT TYPE: FF
UNITS: 115.00
FRONT: 115.00
DEPTH: 92.00
UNITS: 2.00
RATE: 1.00
TAX: 2.00

10271079



20-46-25-05-00004.0210

GOMEZ FIDENCIO R + JOSEFINA
P O BOX 95
BONITA SPRINGS FL 34133

00 VACANT RESIDENTIAL
SHELTERING PINES M H VL
BLK 4 OR 493 PG 607
LOT 21

UNIT TYPE: FF
UNITS: 58.00
FRONT: 58.00
DEPTH: 92.00
UNITS: 1.00
RATE: 1.00
TAX: 1.00

10271080



20-46-25-05-00004.0220

GOMEZ FIDENCIO R + JOSEFINA
P O BOX 95
BONITA SPRINGS FL 34133

00 VACANT RESIDENTIAL
SHELTERING PINES M H VL
BLK 4 OR 493 PG 607
LOT 22

UNIT TYPE: FF
UNITS: 58.00
FRONT: 58.00
DEPTH: 92.00
UNITS: 1.00
RATE: 1.00
TAX: 1.00

10271081












20-46-25-05-00004.0230





KLOOS RUTH M
408 E 3RD ST
CHASKA MN 55318

02 MOBILE HOME
SHELTER PINES MOBILE HO VL
BLK 4 OR 493 PG 607
LOTS 23 + 24


UNIT TYPE: FF
UNITS: 115.00
FRONT: 115.00
DEPTH: 92.00
UNITS: 2.00
RATE: 1.00
TAX: 2.00

STRAP	OWNER NAME & ADDRESS	DOR CODE & LEGAL DESCRIPTION	PARCEL	AUTHORITY
10271082	BOUDIN DUWAYNE E + CORAL W 3721 UNIQUE CIR SW E FT MYERS FL 33908	02 MOBILE HOME SHELTER PINES MOBILE HO VL BLK 5 OR 493 PG 607 LOTS 1 + 2	FF 116.00 116.00 88.00	2.00 1.00 2.00
EXEMPTION HEX1				
10271083	KOONTZ MARY 3847 UNIQUE CIR FORT MYERS FL 33908	02 MOBILE HOME SHELTER PINES MOBILE HO VL BLK 5 OR 493 PG 607 LOTS 3 + 4	FF 115.00 115.00 88.00	2.00 1.00 2.00
10271084	PUGH DAVID 1438 SE 22ND ST CAPE CORAL FL 33990	02 MOBILE HOME SHELTERING PINES M/H VIL BLK 5 OR 493 PG 607-8 LOTS 5 + 6	FF 115.00 115.00 88.00	2.00 1.00 2.00
10271085	OSGOOD RICHARD J + BARBARA 241 WILLIAMS AVE DEPTFORD NJ 08096	02 MOBILE HOME SHELTERING PINES M/H VIL BLK 5 OR 493 PG 607-8 LOTS 7 + 8	FF 113.00 113.00 0.00	2.00 1.00 2.00
10271086	CARTER BETTY C PO BOX 3176 IMMOKALEE FL 34143	00 VACANT RESIDENTIAL SHELTER PINES MOBILE HO VL BLK 5 OR 493 PG 607 LOTS 9 + 10	FF 117.00 117.00 88.00	2.00 1.00 2.00
10271087	SILVER STUART TR 602 B CENTER RD FORT MYERS FL 33907	00 VACANT RESIDENTIAL SHELTER PINES MOBILE HO VL BLK 5 OR 493 PG 607 LOTS 11 + 12	FF 115.00 115.00 88.00	2.00 1.00 2.00
10271088	DOUDA LUZ M # 605 10117 SANDY HOLLOW LN BONITA SPRINGS FL 34135	02 MOBILE HOME SHELTER PINES MOBILE HO VL BLK 5 OR 493 PG 607 LOT 13	FF 58.00 58.00 88.00	1.00 1.00 1.00
10271089	BOUDIN D E + CORAL WILSON 3721 UNIQUE CIRCLE SW FT MYERS FL 33908	02 MOBILE HOME SHELTER PINES M/H VILG BLK 5 OR 493 PG 607 LOT 14	FF 58.00 58.00 88.00	1.00 1.00 1.00
10271090	BOUDIN DUWAYNE E + CORAL W RT 13 3721 UNIQUE CIR SW FT MYERS FL 33908	00 VACANT RESIDENTIAL SHELTER PINES MOBILE HOME VIL BLK 5 OR 493 PG 607 LOT 15	FF 58.00 58.00 88.00	1.00 1.00 1.00

STRAP	OWNER NAME & ADDRESS	DOR CODE & LEGAL DESCRIPTION	PARCEL	AUTHORITY
10271091  20-46-25-05-00005.0160	BOUDIN DUWAYNE E + CORAL W 3721 UNIQUE CR SW RT 13W FT MYERS FL 33908	02 MOBILE HOME SHELTER PINES MOBILE HOME VIL BLK 5 OR 493 PG 607 LOT 16	FF 63.00 63.00 88.00	UNITS: 1.00 RATE: 1.00 TAX: 1.00
10271092  20-46-25-05-00006.0010	STACEY DENNIS JOHN 111 FRAN ELLEN CRES KITCHENER ON N2N 2P3 CANADA	00 VACANT RESIDENTIAL SHELTER PINES MOBILE HO VL BLK 6 OR 493 PG 607 LOT 1	FF 79.00 79.00 72.00	UNITS: 1.00 RATE: 1.00 TAX: 1.00
10271093  20-46-25-05-00006.0020	STACEY DENNIS JOHN 111 FRAN ELLEN CRES KITCHENER ON N2N 2P3 CANADA	00 VACANT RESIDENTIAL SHELTER PINES MOBILE HO VL BLK 6 OR 493 PG 607 LOT 2	FF 49.00 49.00 75.00	UNITS: 1.00 RATE: 1.00 TAX: 1.00
10271094  20-46-25-05-00006.0030	STACEY DENNIS JOHN 111 FRAN ELLEN CRES KITCHENER ON N2N 2P3 CANADA	00 VACANT RESIDENTIAL SHELTER PINES MOBILE HO VL BLK 6 OR 493 PG 607 LOT 3	FF 52.00 52.00 81.00	UNITS: 1.00 RATE: 1.00 TAX: 1.00
10271095  20-46-25-05-00006.0040	STACEY DENNIS JOHN 111 FRAN ELLEN CRES KITCHENER ON N2N 2P3 CANADA	00 VACANT RESIDENTIAL SHELTER PINES MOBILE HO VL BLK 6 OR 493 PG 607 LOT 4	FF 84.00 84.00 86.00	UNITS: 1.00 RATE: 1.00 TAX: 1.00
10271096  20-46-25-05-00006.0050	STACEY DENNIS JOHN 111 FRAN ELLEN CRES KITCHENER ON N2N 2P3 CANADA	00 VACANT RESIDENTIAL SHELTER PINES MOBILE HO VL BLK 6 OR 493 PG 607 LOT 5	FF 50.00 50.00 85.00	UNITS: 1.00 RATE: 1.00 TAX: 1.00
10271097  20-46-25-05-00006.0060	STACEY DENNIS JOHN 111 FRAN ELLEN CRES KITCHENER ON N2N 2P3 CANADA	00 VACANT RESIDENTIAL SHELTER PINES MOBILE HO VL BLK 6 OR 493 PG 607 LOT 6	FF 43.00 43.00 72.00	UNITS: 1.00 RATE: 1.00 TAX: 1.00
10271098  20-46-25-05-00006.0070	STACEY DENNIS JOHN 111 FRAN ELLEN CRES KITCHENER ON N2N 2P3 CANADA	00 VACANT RESIDENTIAL SHELTER PINES MOBILE HO VL BLK 6 OR 493 PG 607 LOT 7 + 8	FF 108.00 108.00 88.00	UNITS: 2.00 RATE: 1.00 TAX: 2.00
10271099  20-46-25-05-00006.0090	STACEY DENNIS JOHN 111 FRAN ELLEN CRES KITCHENER ON N2N 2P3 CANADA	00 VACANT RESIDENTIAL SHELTER PINES MOBILE HO VL BLK 6 OR 493 PG 607 LOT 9	FF 53.00 53.00 80.00	UNITS: 1.00 RATE: 1.00 TAX: 1.00

STRAP	OWNER NAME & ADDRESS	DOR CODE & LEGAL DESCRIPTION	PARCEL	UNIT TYPE:	UNITS:	AUTHORITY
10271100  20-46-25-05-000006.0100	STACEY DENNIS JOHN 111 FRAN ELLEN CRES KITCHENER ON N2N 2P3 CANADA	00 VACANT RESIDENTIAL SHELTER PINES MOBILE HO.VL BLK 6 OR 493 PG 607 LOT 10	FF 65.00 65.00 95.00	UNITS: RATE: TAX:	1.00 1.00 1.00	
10271101  20-46-25-05-000006.0110	STACEY DENNIS JOHN 111 FRAN ELLEN CRES KITCHENER ON N2N 2P3 CANADA	00 VACANT RESIDENTIAL SHELTER PINES MOBILE HO.VL BLK 6 OR 493 PG 607 LOT 11	FF 62.00 62.00 110.00	UNITS: RATE: TAX:	1.00 1.00 1.00	
10271102  20-46-25-05-000006.0120 EXEMPTION HEX1	LONDON PATRICIA A 3858 UNIQUE CIR FT MYERS FL 33908	02 MOBILE HOME SHELTER PINES MOBILE HO.VL BLK.6 OR 493 PG 607 LOTS 12 + 13	FF 108.00 108.00 92.00	UNITS: RATE: TAX:	2.00 1.00 2.00	
10271103  20-46-25-05-000006.0140 EXEMPTION HEX1	BRANAM D VICTOR + JANET S 3850 UNIQUE CIR FT MYERS FL 33908	02 MOBILE HOME SHELTER PINES MOBILE HO.VL BLK.6 OR 493 PG 607 LOT 14 + 15	FF 108.00 108.00 92.00	UNITS: RATE: TAX:	2.00 1.00 2.00	

131 RECORDS PRINTED TOTAL AUTHORITY UNITS: 166.00



Lee County Property Appraiser

Kenneth M. Wilkinson, C.F.A.

Data Services Department
 Phone: (239) 339-6185 • Fax: (239) 339-6107 • eMail: DataServices@LeePA.org

SPECIAL DISTRICT VALUE REPORT

05/18/2002 AUTHORITY 166 • UNIVERSITY OVERLAY STREETLIGHT O&M SP IMP UT • TAX YEAR 2002 Page 1 of 7

STRAP	OWNER NAME & ADDRESS	DOR CODE & LEGAL DESCRIPTION	UNIT TYPE:	UNIT TYPE:	PARCEL	UNITS:	AUTHORITY
			FRONT:	FRONT:		RATE:	
			DEPTH:	DEPTH:		TAX:	
10262305	AGRI INSURANCE COMPANY LTD BARCLAYS BANK INTL BLDG 44 CHURCH ST P O BOX HM2064	64 GRAZING LAND CLASS V SECT 2 LESS R/W LESS PAR 1.1000 + LESS 1.0010-1.0030 + LESS OR 3532/3888 + LESS OR 3524/4601 + OR 3540 PG 150			AC 171.00 0.00 0.00	1.00 1,617.00	50 1,617.00
02-46-25-00-00001.0000							
EXEMPTION							
AGRI							
10448217	COLLINS JOHN W + LINDA G 3875 MIDSHORE DR NAPLES FL 33975	10 VACANT COMMERCIAL PAR IN SW1/4 SEC 02 N OF ALICO RD DESC OR 3073 PG 2024			SF 67,954.00 0.00 0.00	1.00 709.00	289 709.00
02-46-25-00-00001.0010							
EXEMPTION							
WLYS							
10466697	LEE COUNTY P O BOX 398 FORT MYERS FL 33902	86 COUNTIES-OTHER PAR IN NW 1/4 SEC 2 DESC IN OR 3524 PG 4601 DRAINAGE R/W			AC 6.02 0.00 0.00	0.00 0.00 0.00	0.00 0.00 0.00
02-46-25-00-00001.0060							
EXEMPTION							
WLYS							
10262307	AGRI INSURANCE COMPANY LTD BARCLAYS BANK INTL BLDG 44 CHURCH ST P O BOX HM2064	64 GRAZING LAND CLASS V SEC 3 E OF I-75 LESS THE N 50 FT AND LESS PARCELS LYING IN S 1/4 THEREOF			AC 189.47 0.00 0.00	1.00 1,424.00	625 1,424.00
03-46-25-00-00001.0000							
EXEMPTION							
10							
AGRI							
10466696	LEE COUNTY P O BOX 398 FORT MYERS FL 33902	86 COUNTIES-OTHER PAR IN NE 1/4 SEC 3 DESC IN OR 3524/4601 DRAINAGE R/W			AC 6.29 0.00 0.00	0.00 0.00 0.00	0.00 0.00 0.00
03-46-25-00-00001.0060							
EXEMPTION							
WLYS							

STRAP	OWNER NAME & ADDRESS	DOR CODE & LEGAL DESCRIPTION	PARCEL	UNIT TYPE:	UNITS:	AUTHORITY
				FRONT:	RATE:	
				DEPTH:	TAX:	
10265803 10-46-25-00-00001.0010 EXEMPTION AGRI	AGRI INSURANCE CO LTD P O BOX 338 LABELLE FL 33975	63 GRAZING LAND CLASS IV IN NE 1/4 OF NE 1/4 OF NE 1/4	AC 8.98 0.00 0.00		968.00 0.00 0.00	
10265861 11-46-25-00-00001.0000 EXEMPTION AGRI	AGRI INSURANCE COMPANY LTD BARCLAYS BANK INTL BLDG 44 CHURCH ST P O BOX HM2064	64 GRAZING LAND CLASS V ALL SEC 11 LESS TH N50FT + 1-75+1.0010 THRU 1.004+ ADDITIONAL R/W OR 3032 PG 3888	AC 368.22 0.00 0.00		3,573.00 1.00 3,573.00	
10265862 11-46-25-00-00001.0010 EXEMPTION AGRI	AGRI INSURANCE CO LTD P O BOX 3338 LABELLE FL 33975	63 GRAZING LAND CLASS IV IN THE N 1/2 OF NW 1/4	AC 31.02 0.00 0.00		2,577.00 1.00 2,577.00	
10265863 11-46-25-00-00001.0020 EXEMPTION AGRI	SUNTRUST BANK SW FL P O BOX 3454 FORT MYERS FL 33918	00 VACANT RESIDENTIAL FR NW COR SEC 11 E1920FT TH S 1058FT TO P O B DESC OR 2737/1099	SF 54,450.00 0.00 0.00		220.00 1.00 220.00	
10440338 11-46-25-00-00001.0030 EXEMPTION AGRI	SOUTHTRUST BANK N A 2000 C SHAKERAG HILL PEACHTREE CITY GA 30269	00 VACANT RESIDENTIAL FR NW COR E 1920FT S1019FT SLY 1403FT W75FT TO P O B DESC OR 2884 PG 575	SF 54,450.00 0.00 0.00		218.00 1.00 218.00	
10452618 11-46-25-00-00001.0040 EXEMPTION AGRI	MIROMAR LAKES LLC 24810 BURNT PINE DR SUITE 4 BONITA SPRINGS FL 34134	63 GRAZING LAND CLASS IV PARCEL LYING IN W PART OF SECT DESC IN OR 3165 PG 1800 LES 3387/4710 +3440/3342 + OR 3602 PG 1951	AC 186.24 0.00 0.00		5,975.00 1.00 5,975.00	
10452625 14-46-25-00-00001.0020 EXEMPTION AGRI	MIROMAR LAKES LLC 24810 BURNT PINE DR SUITE 4 BONITA SPRINGS FL 34134	00 VACANT RESIDENTIAL PARCEL LYING ON BOTH SIDES OF BEN HILL GRIFFIN PKWY DESC OR 3165 PG 1800 LESS OR 3300/3958 + 3316/108 + 3317/3389 +	AC 201.51 0.00 0.00		5,892.00 1.00 5,892.00	
10459873 14-46-25-01-000A1.0000 EXEMPTION AGRI	MIROMAR LAKES LLC 24810 BURNT PINE DR SUITE 4 BONITA SPRINGS FL 34134	94 RIGHT-OF-WAY MIROMAR LAKES UNIT ONE DESC IN PB 67 PGS 60-73 TRACTS A-1 THRU A-3	AC 12.92 0.00 0.00		177.00 1.00 177.00	

STRAP	10466895	OWNER NAME & ADDRESS	DOR CODE & LEGAL DESCRIPTION	UNIT TYPE:	UNITS:	PARCEL	AUTHORITY
				UNITS:	AC		
				FRONT:	2.42		
				DEPTH:	0.00		
					0.00		
14-46-25-02-000L2.0000		MIROMAR LAKES LLC 24810 BURNT PINE DR SUITE 4 BONITA SPRINGS FL 34134	95 RIVERS, LAKED, SUBMERGED LND MIROMAR LAKES UNIT TWO PB 70 PGS 1-2 TRACT L-2				1,025.00
23-46-25-00-00001.0000	10272602	MIROMAR LAKES LLC 24810 BURNT PINE DR STE 4 BONITA SPRINGS FL 34134	64 GRAZING LAND CLASS V PARCEL LYING IN SW 1/4 OF SECT SOUTH OF TREELINE RD				1,025.00
EXEMPTION							
	AGRI						
23-46-25-00-00001.0020	10439351	LUTHERAN CHURCH-MISSOURI SYN 7207 MONETARY DR ORLANDO FL 32809	00 VACANT RESIDENTIAL PAR LYING IN THE SW 1/4 OF SEC EAST OF TREELINE AVE DESC OR 2851 PG 3172				486.00
23-46-25-00-00001.0030	10440588	METHODIST UNITED CHURCH INC 3820 COLONIAL BLVD STE 103 FT MYERS FL 33912	00 VACANT RESIDENTIAL PAR LYING IN MULTI SECS 23+24 ELY OF TREELINE AV DESC OR 2887/633				398.00
23-46-25-00-00001.0040	10452621	JOHN E + ALIESE PRICE 1279 LAVIN LN N FT MYERS FL 33917	00 VACANT RESIDENTIAL FR SE LINE OF TREELINE DR N603FT TO CURVE TO LEFT 140FT FT N421FT TO POB OR2962/2112				1,264.00
23-46-25-00-00001.0050	10452624	MIROMAR LAKES LLC 24810 BURNT PINE DR SUITE 4 BONITA SPRINGS FL 34134	00 VACANT RESIDENTIAL PARCEL LYING IN THE SW 1/4 OF SECT DESC OR 3165 PG 1800				275.00
23-46-25-00-00001.0060	10452631	MIROMAR LAKES COMMUNITY 12800 UNIVERSITY DR STE 600 FORT MYERS FL 33906	80 WATER MANAGEMENT DISTRICTS PARCEL LYING IN S 1/2 OF SECT NE OF TREELINE BLVD DESC OR 3165 PG 1800				538.00
23-46-25-00-00001.0070	10456140	SAN CARLOS PARK FIRE PROT + 8013 SANIBEL BLVD FT MYERS FL 33912	86 COUNTIES-OTHER PARCEL LYING IN SE 1/4 OF SECT NE OF BEN HILL GRIFFIN PKWY DESC OR 3229/2127				376.00
EXEMPTION							
	WLY5						


STRAP	OWNER NAME & ADDRESS	DOR CODE & LEGAL DESCRIPTION	UNIT TYPE:	UNIT TYPE:	PARCEL	AUTHORITY
			UNITS:	UNITS:		
			FRONT:	FRONT:		
			DEPTH:	DEPTH:		
10461595	MIROMAR LAKES LLC 24810 BURNT PINE DR SUITE 4 BONITA SPRINGS FL 34134	00 VACANT RESIDENTIAL PARCEL LYING IN THE SW 1/4 OF SECT DESC IN OR 3380 PG 794 AKA AREA B	AC	AC	2,092.00	2,092.00
23-46-25-00-00001.1010			19.76	19.76	1.00	1.00
			0.00	0.00	2,092.00	2,092.00
			0.00	0.00		
10461597	MIROMAR LAKES LLC 24810 BURNT PINE DR SUITE 4 BONITA SPRINGS FL 34134	00 VACANT RESIDENTIAL PARCEL LYING IN THE SW 1/4 OF SECT DESC IN OR 3380 PG 796 AKA AREA C2	AC	AC	1,617.00	1,617.00
23-46-25-00-00001.1030			37.43	37.43	1.00	1.00
			0.00	0.00	1,617.00	1,617.00
			0.00	0.00		
10461599	MIROMAR LAKES LLC 24810 BURNT PINE DR SUITE 4 BONITA SPRINGS FL 34134	00 VACANT RESIDENTIAL PARCEL LYING IN THE SW 1/4 OF SECT DESC IN OR 3380 PG 797 AKA AREA D	AC	AC	1,756.00	1,756.00
23-46-25-00-00001.1040			35.79	35.79	1.00	1.00
			0.00	0.00	1,756.00	1,756.00
			0.00	0.00		
10461598	MIROMAR LAKES COMMUNITY 12800 UNIVERSITY DR STE 600 FORT MYERS FL 33906	80 WATER MANAGEMENT DISTRICTS PARCEL LYING IN THE SW 1/4 OF SECT DESC IN OR 3165 PG 1800 C2 CONSERVATION AREA	AC	AC	530.00	530.00
23-46-25-00-00001.1050			52.96	52.96	1.00	1.00
			0.00	0.00	530.00	530.00
			0.00	0.00		
10445179	URIKA II INC 384 RANDALL BLVD NAPLES FL 34120	14 SUPERMARKETS PARL LYING IN SW1/4 NWLY OF CORKSCREW RD DESC OR 2993 PG 1701	SF	SF	175.00	175.00
25-46-25-00-00001.1040			44,866.80	44,866.80	1.00	1.00
			0.00	0.00	175.00	175.00
			0.00	0.00		
10450329	MIROMAR OUTLET PARKING EAST L 10801 CORKSCREW ROAD SUITE 199 ESTERO FL 33921	10 VACANT COMMERCIAL PAR LYING IN SW1/4 SEC 25 DESC OR 3114 PG 2679 AKA MIROMAR OUTLETS OUT PARCEL II	SF	SF	664.00	664.00
25-46-25-00-00001.1100			111,514.00	111,514.00	1.00	1.00
			0.00	0.00	664.00	664.00
			0.00	0.00		
10450324	MIROMAR OUTLET PARKING EAST L 10801 CORKSCREW ROAD SUITE 199 ESTERO FL 33921	10 VACANT COMMERCIAL PAR LYING IN SW1/4 SEC 25 DESC OR 3114 PG 2679 AKA MIROMAR OUTLETS OUT PARCEL II	SF	SF	210.00	210.00
25-46-25-00-00001.110A			41,382.00	41,382.00	1.00	1.00
			0.00	0.00	210.00	210.00
			0.00	0.00		
10450330	MIROMAR OUTLET PARKING EAST L 10801 CORKSCREW ROAD SUITE 199 ESTERO FL 33921	10 VACANT COMMERCIAL PAR IN SW1/4 SEC 25 DESC OR 3114 PG 2675 AKA MIROMAR OUTLETS OUT PARCEL I	SF	SF	483.00	483.00
25-46-25-00-00001.1120			122,404.00	122,404.00	1.00	1.00
			0.00	0.00	483.00	483.00
			0.00	0.00		
10448152	U S HOME CORP 10481 SIX MILE CYPRESS PKWY FORT MYERS FL 33912	95 RIVERS,LAKED,SUBMERGED LND STONEBROOK SUBD PB 63 PGS 1-50 TRACTS B1 THRU B5 + B24 + B26 + B51	AC	AC	0.00	0.00
25-46-25-09-000B1.0000			4.77	4.77	1.00	1.00
			0.00	0.00	0.00	0.00
			0.00	0.00		

STRAP	OWNER NAME & ADDRESS	DOR CODE & LEGAL DESCRIPTION	UNIT TYPE	PARCEL	AUTHORITY
10448151 25-46-25-09-000R1.0000	U S HOME CORP 10481 SIX MILE CYPRESS PKWY FORT MYERS FL 33912	77 CLUBS, LODGES, UNION HALLS STONEBROOK SUBD PB 63 PGS 1-50 TRACT R1 + CLUBHOUSE	UNIT TYPE: UNITS: FRONT: DEPTH:	AC 16.13 0.00 0.00	UNITS: RATE: TAX: 100.00 1.00 100.00
10459124 25-46-25-16-000R1.0000	FLORIDA DEVELOPMENT 9375 SW 93RD PL MIAMI FL 33176	94 RIGHT-OF-WAY GRANDE OAK S/D PB 67 PGS 15 THRU 36 TRACTS R-1 + R-2 + R-5	UNIT TYPE: UNITS: FRONT: DEPTH:	AC 11.69 0.00 0.00	UNITS: RATE: TAX: 127.00 1.00 127.00
10459136 25-46-25-16-000G1.0000	FLORIDA DEVELOPMENT 9375 SW 93RD PL MIAMI FL 33176	38 GOLF COURSE, DRIVING RANGE GRANDE OAK S/D PB 67 PGS 15 THRU 36 TRACTS GC-1 THRU GC-4 LESS OR 3356/4028 TOGETHER W/PT IR 6	UNIT TYPE: UNITS: FRONT: DEPTH:	AC 199.06 0.00 0.00	UNITS: RATE: TAX: 3,440.00 1.00 3,440.00
10460340 25-46-25-20-00000.0010	COLONIAL BANK P O DRAWER 2648 BONITA SPRINGS FL 34133	10 VACANT COMMERCIAL SHOPPES AT GRANDE OAK PB 69 PGS 31-34 LOT 1	UNIT TYPE: UNITS: FRONT: DEPTH:	AC 1.41 0.00 0.00	UNITS: RATE: TAX: 239 0.00 1.00 0.00
10460341 25-46-25-20-00000.0020	COLONIAL BANK P O DRAWER 2648 BONITA SPRINGS FL 34133	10 VACANT COMMERCIAL SHOPPES AT GRANDE OAK PB 69 PGS 31-34 LOT 2	UNIT TYPE: UNITS: FRONT: DEPTH:	AC 1.10 0.00 0.00	UNITS: RATE: TAX: 216.00 1.00 216.00
10460342 25-46-25-20-00000.0030	EQUISTAR ESTERO ONE LC 9375 SW 93RD PL MIAMI FL 33176	10 VACANT COMMERCIAL SHOPPES AT GRANDE OAK PB 69 PGS 31-34 LOT 3	UNIT TYPE: UNITS: FRONT: DEPTH:	AC 1.07 0.00 0.00	UNITS: RATE: TAX: 231.00 1.00 231.00
10464400 25-46-25-20-00000.0040	REGENCY REALTY GROUP INC 121 W FORSYTH ST STE 200 JACKSONVILLE FL 32202	10 VACANT COMMERCIAL SHOPPES AT GRANDE OAK PB 69 PGS 31-34 LT 4	UNIT TYPE: UNITS: FRONT: DEPTH:	AC 1.05 0.00 0.00	UNITS: RATE: TAX: 244 253.60 0.00 0.00
10464402 25-46-25-20-00000.0050	CBL PARTNERSHIP P O BOX 61532 FORT MYERS FL 33906	10 VACANT COMMERCIAL SHOPPES AT GRANDE OAK PB 69 PGS 31-34 LT 5	UNIT TYPE: UNITS: FRONT: DEPTH:	AC 2.06 0.00 0.00	UNITS: RATE: TAX: 360 374.00 0.00 0.00
10464403 25-46-25-20-0000R.0000	REGENCY REALTY GROUP INC 121 W FORSYTH ST STE 200 JACKSONVILLE FL 32202	94 RIGHT-OF-WAY SHOPPES AT GRANDE OAK PB 69 PGS 31-34 TRACT R	UNIT TYPE: UNITS: FRONT: DEPTH:	AC 1.94 0.00 0.00	UNITS: RATE: TAX: 223.00 0.00 0.00

STRAP	OWNER NAME & ADDRESS	DOR CODE & LEGAL DESCRIPTION	UNIT TYPE:	PARCEL	UNITS:	AUTHORITY
			UNITS:		RATE:	
			FRONT:		TAX:	
			DEPTH:			
10272617	UNIVERSITY HIGHLAND 365 FIFTH AVENUE SOUTH SUITE 201 NAPLES FL 34102	00 VACANT RESIDENTIAL PAR DESC OR1618/1343 E OF I-75 LES R/W OR2745 PG1550 +OR2768PG76 LESS OR 2829/1590 AND 1586 AND		AC 220.10 0.00 0.00	3,721.00 1.00 3,721.00	
26-46-25-00-00001.1020						
EXEMPTION						
WLY5						
10450322	UNIVERSITY SQUARE COMMUNITY STE 600 12800 UNIVERSITY DR FORT MYERS FL 33906	80 WATER MANAGEMENT DISTRICTS PAR IN SECS 25+26 DESC OR 3120 PG 2427 AKA MIROMAR OUTLETS PHASE II ROAD		AC 3.30 0.00 0.00	73.00 1.00 73.00	
26-46-25-00-00001.1080						
EXEMPTION						
WLY5						
10450321	UNIVERSITY SQUARE COMMUNITY 12800 UNIVERSITY DR STE 600 FORT MYERS FL 33906	80 WATER MANAGEMENT DISTRICTS PAR IN SE1/4 SEC 26 DESC OR 3120 PG 2427 AKA MIROMAR OUTLETS PH I ROAD		AC 7.72 0.00 0.00	582.00 1.00 582.00	
26-46-25-00-00001.1090						
EXEMPTION						
WLY5						
10450323	MIROMAR OUTLET PARKING EAST L 10801 CORKSCREW ROAD SUITE 199 ESTERO FL 33921	10 VACANT COMMERCIAL PAR PAR IN SECS 26+25+35 DESC OR 3114 PG 2671 AKA MIROMAR OUTLETS OUT PARCEL III		SF 243,500.00 0.00 0.00	1,064.00 1.00 1,064.00	
26-46-25-00-00001.1110						
EXEMPTION						
WLY5						
10439999	MIROMAR SQUARES LLC 10801 CORKSCREW ROAD SUITE 199 ESTERO FL 33921	61 GRAZING LAND CLASS II PARL IN LYING SLY OF CORKSCREW RD OR 2868/2279		AC 23.46	1,382.00 1.00 1,382.00	
35-46-25-00-00001.0010						
EXEMPTION						
AGR1						
10440000	MIROMAR SQUARES LLC 10801 CORKSCREW ROAD SUITE 199 ESTERO FL 33921	61 GRAZING LAND CLASS II PAR LYING SLY OF CORKSCREW RD OR 2868/2279		AC 15.45	804.00 1.00 804.00	
36-46-25-00-00001.0010						
EXEMPTION						
AGR1						
10448162	U S HOME CORP 10481 SIX MILE CYPRESS PKWY FORT MYERS FL 33912	94 RIGHT-OF-WAY STONEBROOK SUBD PB 63 PGS 1-50 TRACT A		AC 21.66 0.00 0.00	100.00 1.00 100.00	
36-46-25-09-0000A.0000						

54 RECORDS PRINTED TOTAL AUTHORITY UNITS: 49,928.00

<u>STRAP</u>	<u>OWNER NAME & ADDRESS</u>	<u>DOR CODE & LEGAL DESCRIPTION</u>	<u>PARCEL</u>	<u>AUTHORITY</u>
02-46-25-00-00001.0080	Universal Venture Fund LLC 12800 University Drive Ste 240 Fort Myers FL 33907	Parcel lying at NE corner of Ben Hill Griffin Blvd + Alico Road Desc OR 3553/4623	UNIT TYPE: UNITS: FRONT: DEPTH:	UNITS: RATE: Tax: 100
03-46-25-00-00001.0040	Alico 2500 Fund LLC 12800 University Drive Ste 240 Fort Myers FL 33907	PARCEL LYING E OF I-75 + N OF ALICO RD AS DESC IN OR 3532 PG 3893	UNIT TYPE: UNITS: FRONT: DEPTH:	UNITS: RATE: Tax: 775
02-46-25-00-00001.0040	Alico 2500 Fund LLC 12800 University Drive Ste 240 Fort Myers FL 33907	PARCEL LYING N OF ALICO RD AS DESC IN OR 3532 PG 3839	UNIT TYPE: UNITS: FRONT: DEPTH:	UNITS: RATE: Tax: 438
02-46-25-00-00001.0020	Kleman Real Estate Investments LLC 4415 Metro Pkwy Ste 325 Fort Myers FL 33916	PAR OF LAND LYING IN SW 1/4 OF SEC OR 3522/3430 LYING N + W OF ROADS	UNIT TYPE: UNITS: FRONT: DEPTH:	UNITS: RATE: Tax: 803
11-46-25-06-0000J.0000	Pulte Homes 9148 Bonita Beach Road Ste 102 Bonita Springs FL 34135	MIROMAR LAKES UNIT 4 PB 70 PGS 48-51 TRACT J	UNIT TYPE: UNITS: FRONT: DEPTH:	UNITS: RATE: Tax: 326
14-46-25-06-0000B.0000	Pulte Homes 9148 Bonita Beach Road Ste 102 Bonita Springs FL 34135	MIROMAR LAKES UNIT 4 PB 70 PGS 48-51 TRACTS B	UNIT TYPE: UNITS: FRONT: DEPTH:	UNITS: RATE: Tax: 116
14-46-25-06-0000I.0000	Pulte Homes 9148 Bonita Beach Road Ste 102 Bonita Springs FL 34135	MIROMAR LAKES UNIT 4 PB 70 PGS 48-51 TRACT I	UNIT TYPE: UNITS: FRONT: DEPTH:	UNITS: RATE: Tax: 1347



Lee County Property Appraiser

Kenneth M. Wilkinson, C.F.A.

Data Services Department








Phone: (239) 339-6185 • Fax: (239) 339-6107 • eMail: DataServices@LeePA.org

\$0.6938 Per Front Foot









SPECIAL DISTRICT VALUE REPORT


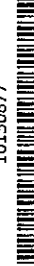
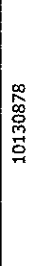


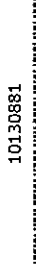
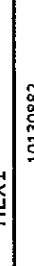
AUTHORITY 141 • WESTERN ACRES SPECIAL IMPROVEMENT • TAX YEAR 2002

STRAP	OWNER NAME & ADDRESS	DOR CODE & LEGAL DESCRIPTION	PARCEL	UNIT TYPE:	UNITS:	RATE:	TAX:	AUTHORITY
10130675 09-43-24-00-00005.0000 EXEMPTION	RAINTREE DEVELOPMENT INC 19250 N TAMiami TR N-1 N FT MYERS FL 33903	28 PARKING LOTS, MH PARKS, ETC PARL IN SEC 9 DESC IN OR 1735 PG 3043 + 1701PG 1319 + WESTERN ACRES TRA	AC 48.30 0.00 0.00	UNITS: FRONT: DEPTH:	1,342.00 1.00 1,342.00			
10130677 09-43-24-00-00005.0010 EXEMPTION	BAPTIST GRACE TEMPLE INC 19084 N TAMiami TR N FT MYERS FL 33917	71 CHURCHES, TEMPLES PARL IN SE 1/4 DESC IN OR 1175 PG 0930 LESS PARL 5.002	SF 174,240.00 0.00 0.00	UNITS: FRONT: DEPTH:	656.00 1.00 656.00			
10130678 09-43-24-00-00005.0020 EXEMPTION	AMOROSO VINCENT J + BETTY A 2760 WESTERN ACRES RD NORTH FORT MYERS FL 33917	01 SINGLE FAMILY RESIDENTIAL PARL IN S 1/2 OF SE 1/4 DESC IN OR 1702 PG 1696	AC 1.00 0.00 0.00	UNITS: FRONT: DEPTH:	301.00 1.00 301.00			
10130680 09-43-24-00-00006.0010 EXEMPTION	PADDACK BILLY + SANDRA 5668 W MULBERRY RD FRANKFORT IN 46041	01 SINGLE FAMILY RESIDENTIAL PARL IN SE 1/4 DESC IN OR 1263 PG 0852	AC 5.00 0.00 0.00	UNITS: FRONT: DEPTH:	375.00 1.00 375.00			
10130696 09-43-24-01-00000.8000 EXEMPTION	PADDACK BILLY L + SANDRA K 19250 N TAMiami TRAIL LOT B-1 N FORT MYERS FL 33903	01 SINGLE FAMILY RESIDENTIAL WESTERN ACRES UNR OR 596 PG 573 TRACT B	AC 3.50 0.00 0.00	UNITS: FRONT: DEPTH:	568.00 1.00 568.00			
10130697 09-43-24-01-00001.0000 EXEMPTION	ROONEY JOSEPH M + SALLY M 2901 NORTH RD N FT MYERS FL 33917	01 SINGLE FAMILY RESIDENTIAL WESTERN ACRES UNR OR 596 PG 573 LOT 1 W 1/2	AC 2.50 0.00 0.00	UNITS: FRONT: DEPTH:	233.00 1.00 233.00			






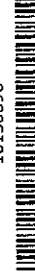
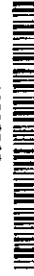

STRAP	OWNER NAME & ADDRESS	DOR CODE & LEGAL DESCRIPTION	PARCEL	AUTHORITY
10130698  09-43-24-01-00001.00A0 EXEMPTION	DUFRESNE NORMAND + JEANNE S 2951 NORTH RD N FT MYERS FL 33917	68 DAIRIES, FEED LOTS WESTERN ACRES UNR OR 596 PG 573 LOT 1 E 1/2	AC 2.50 0.00 0.00	UNITS: 233.00 RATE: 1.00 TAX: 233.00
10130699  09-43-24-01-00002.0000 EXEMPTION	DUFRESNE N + JEANNE S 2951 NORTH RD N FT MYERS FL 33917	68 DAIRIES, FEED LOTS WESTERN ACRES UNR OR 596 PG 573 LOT 2	AC 5.00 0.00 0.00	UNITS: 467.00 RATE: 1.00 TAX: 467.00
10130700  09-43-24-01-00003.0000 EXEMPTION	COOPER JESSIE I + 2991 NORTH RD NE NORTH FORT MYERS FL 33917	01 SINGLE FAMILY RESIDENTIAL WESTERN ACRES UNREC OR 596 PG 573 LOT 3 LESS W 148 FT	AC 3.42 0.00 0.00	UNITS: 233.00 RATE: 1.00 TAX: 233.00
10130701  09-43-24-01-00003.0010 EXEMPTION	DUFRESNE NORMAND + JEANNE S 2951 NORTH ROAD N FT MYERS FL 33917	68 DAIRIES, FEED LOTS WESTERN ACRES UNREC OR 596 PG 573 W 148 FT OF LT 3	AC 1.58 0.00 0.00	UNITS: 148.00 RATE: 1.00 TAX: 148.00
10130702  09-43-24-01-00022.0010 EXEMPTION	LAKE SHELLY J 3000 NORTH RD N FT MYERS FL 33917	02 MOBILE HOME WESTERN ACRES UNR OR 596 PG 573 LOT 22	AC 5.00 0.00 0.00	UNITS: 467.00 RATE: 1.00 TAX: 467.00
10130703  09-43-24-01-00023.0000 EXEMPTION	ARBELO NESTOR I + KATHERINE E 2950 NORTH RD N FT MYERS FL 33917	68 DAIRIES, FEED LOTS WESTERN ACRES UNR OR 596 PG 573 W 1/2 OF LOT 23	AC 2.50 0.00 0.00	UNITS: 233.00 RATE: 1.00 TAX: 233.00
10130704  09-43-24-01-00023.0010	PLEIL CARLOS + BARBARA 368 ELLIS ST N FT MYERS FL 33903	00 VACANT RESIDENTIAL WESTERN ACRES UNREC OR 596 PG 573 E 1/2 LOT 23 OR2568/1327	AC 2.50 0.00 0.00	UNITS: 234.00 RATE: 1.00 TAX: 234.00

STRAP	OWNER NAME & ADDRESS	DOR CODE & LEGAL DESCRIPTION	PARCEL	AUTHORITY
10130705 09-43-24-01-00024.0000	RAINTREE DEVELOPMENT OF LEE CO 19250 N TAMiami TrL N FT MYERS FL 33903	00 VACANT RESIDENTIAL WESTERN ACRES UNR OR 596 PG 573 N1/2 LOT 24	AC 2.50 0.00 0.00	UNITS: 544.00 RATE: 1.00 TAX: 544.00
10130706 09-43-24-01-00024.0010	MORGAN JACQUELINE S TR 4842 W COUNTY RD 700 S FRANKFORT IN 46041	00 VACANT RESIDENTIAL WESTERN ACRES UNREC OR 596 PG 573 S1/2 LOT 24	AC 2.50 0.00 0.00	UNITS: 234.00 RATE: 1.00 TAX: 234.00
10130707 09-43-24-01-00025.0000	MORGAN JACQUELINE S TR 4842 W COUNTY RD 700 S FRANKFORT IN 46041	00 VACANT RESIDENTIAL WESTERN ACRES UNR OR 596 PG 573 LOT 25	AC 5.00 0.00 0.00	UNITS: 467.00 RATE: 1.00 TAX: 467.00
10130708 09-43-24-01-00026.0000	MORGAN JACQUELINE S 4842 W COUNTY RD 700 S FRANKFORT IN 46041	02 MOBILE HOME WESTERN ACRES UNREC OR 596 PG 573 LOT 26	AC 5.00 0.00 0.00	UNITS: 467.00 RATE: 1.00 TAX: 467.00
10130709 09-43-24-01-00045.0000 EXEMPTION AGR1	MUNOZ LUIS N JR 2990 SOUTH RD N FT MYERS FL 33917	61 GRAZING LAND CLASS II WESTERN ACRES UNR OR 596 PG 573 LOT 45	AC 5.00 0.00 0.00	UNITS: 467.00 RATE: 1.00 TAX: 467.00
10130710 09-43-24-01-00046.0000 EXEMPTION HEX1	PETTIFOR RONALD E + 2930 SOUTH RD N FT MYERS FL 33917	00 VACANT RESIDENTIAL WESTERN ACRES UNR OR 596 PG 573 LOT 46 LESS PARCEL 46.001	AC 5.00 0.00 0.00	UNITS: 300.00 RATE: 1.00 TAX: 300.00
10130711 09-43-24-01-00046.0010 EXEMPTION HEX1	PETTIFOR RONALD E + 2930 SOUTH RD NORTH FORT MYERS FL 33917	01 SINGLE FAMILY RESIDENTIAL WESTERN ACRES UNREC OR 596 PG 573 PT OF LOT 46 N 208 FT LESS	AC 1.00 0.00 0.00	UNITS: 366.00 RATE: 1.00 TAX: 366.00
10130667 10-43-24-01-00004.0000 EXEMPTION HEX1	GRANT DAVID W + MARY E 3011 NORTH RD N FT MYERS FL 33917	01 SINGLE FAMILY RESIDENTIAL WESTERN ACRES UNR OR 569 PG 573 LOT 4 LESS PARL 4.001	AC 3.50 0.00 0.00	UNITS: 323.00 RATE: 1.00 TAX: 323.00

STRAP	OWNER NAME & ADDRESS	DOR CODE & LEGAL DESCRIPTION	PARCEL	AUTHORITY
10130868  10-43-24-01-00004.0010	THORPE JAMIE WAYNE + 253 CLAY ST LABELLE FL 33935	00 VACANT RESIDENTIAL WESTERN ACRES UNREC OR 569 PG 573 PT LT 4 AS DESC IN OR 1287 PG 1771	AC 1.50 0.00 0.00	UNITS: 230.00 RATE: 1.00 TAX: 230.00
10130869  10-43-24-01-00005.0000 EXEMPTION HEX1	JONES LOUIS E + HELEN V 3091 NORTH RD N FT MYERS FL 33917	02 MOBILE HOME WESTERN ACRES UNR OR 596 PG 573 LOT 5	AC 5.00 0.00 0.00	UNITS: 467.00 RATE: 1.00 TAX: 467.00
10130870  10-43-24-01-00006.0000 EXEMPTION HEX1	VANDERSCHUUR BARBARA 3181 NORTH RD N FT MYERS FL 33917	02 MOBILE HOME WESTERN ACRES UNR OR 596 PG 573 LOT 6	AC 5.00 0.00 0.00	UNITS: 467.00 RATE: 1.00 TAX: 467.00
10130871  10-43-24-01-00007.0000 EXEMPTION AGR1 HEX1	STELLATO MARCELLINO + LEE A 3261 NORTH RD N FT MYERS FL 33917	68 DAIRIES, FEED LOTS WESTERN ACRES UNR OR 596 PG 573 LOT 7	AC 5.00 0.00 0.00	UNITS: 467.00 RATE: 1.00 TAX: 467.00
10130872  10-43-24-01-00008.0000 EXEMPTION HEX1	GERMAN FRANCISCO J + LILLIAN 3341 NORTH RD N FT MYERS FL 33917	01 SINGLE FAMILY RESIDENTIAL WESTERN ACRES UNR OR 596 PG 573 LOT 8	AC 5.00 0.00 0.00	UNITS: 467.00 RATE: 1.00 TAX: 467.00
10130873  10-43-24-01-00009.0000 EXEMPTION HEX1	TRUAX SAMMY L SR 3431 NORTH RD FORT MYERS FL 33917	02 MOBILE HOME WESTERN ACRES UNR OR 596 PG 573 LOT 9	AC 5.00 0.00 0.00	UNITS: 467.00 RATE: 1.00 TAX: 467.00
10130874  10-43-24-01-00010.0000 EXEMPTION HEX1	MIETZ DENNIS M + MARIE 3511 NORTH RD N FORT MYERS FL 33917	02 MOBILE HOME WESTERN ACRES UNR OR 596 PG 573 LOT 10	AC 5.00 0.00 0.00	UNITS: 467.00 RATE: 1.00 TAX: 467.00
10130875  10-43-24-01-00011.0000	FUNDORA LISA R 1/2 1630 SW 52ND ST CAPE CORAL FL 33914	01 SINGLE FAMILY RESIDENTIAL WESTERN ACRES UNR OR 596 PG 573 LOT 11 E 186.8 FT	AC 2.00 0.00 0.00	UNITS: 187.00 RATE: 1.00 TAX: 187.00

STRAP	OWNER NAME & ADDRESS	DOR CODE & LEGAL DESCRIPTION	PARCEL	UNIT TYPE:	UNITS:	AUTHORITY
				UNITS:	RATE:	
				FRONT:	TAX:	
				DEPTH:		
10130876  10-43-24-01-00011.0010 EXEMPTION HEX1	FOLLENDORE THOMAS + 3551 NORTH RD N FT MYERS FL 33917	02 MOBILE HOME WESTERN ACRES UNR OR 596 PG 573 LT 11 LESS E 186.8 FT	AC 3.00 0.00 0.00		280.00 1.00 280.00	
10130877  10-43-24-01-00012.0000 EXEMPTION HEX1	STEFFEY TYRONE R + FRANCES 3677 NORTH RD N FT MYERS FL 33917	01 SINGLE FAMILY RESIDENTIAL WESTERN ACRES UNR OR 596 PG 573 LOT 12	AC 5.00 0.00 0.00		467.00 1.00 467.00	
10130878  10-43-24-01-00013.0000 EXEMPTION HEX1	WIMBERLY JACK + LEONA M 3680 NORTH RD FORT MYERS FL 33917	01 SINGLE FAMILY RESIDENTIAL WESTERN ACRES UNREC OR 596 PG 573 LOT 13 E 1/2	AC 2.50 0.00 0.00		233.00 1.00 233.00	
10130879  10-43-24-01-00013.0010 EXEMPTION HEX1	WHITBECK JAMES T 7630 SAMVILLE RD N FT MYERS FL 33917	00 VACANT RESIDENTIAL WESTERN ACRES UNREC OR 596 PG 573 LOT 13 W 1/2	AC 2.50 0.00 0.00		233.00 1.00 233.00	
10130880  10-43-24-01-00014.0000 EXEMPTION HEX1	COMBS LARRY R + PHYLLIS A 3570 NORTH RD N FT MYERS FL 33917	01 SINGLE FAMILY RESIDENTIAL WESTERN ACRES UNR OR 596 PG 573 LOT 14 LESS 14.0010	AC 4.00 0.00 0.00		467.00 1.00 467.00	
10130881  10-43-24-01-00014.0010 EXEMPTION HEX1	BRIGNER BROOKS J 3550 NORTH RD N FT MYERS FL 33917	02 MOBILE HOME WESTERN ACRES UNR PT LT 14 S 155.6 OF W 280 FT	AC 1.00 0.00 0.00		104.00 1.00 104.00	
10130882  10-43-24-01-00015.0000 EXEMPTION HEX1	SCHMITT ROBERT + MARCIA 3510 NORTH RD NORTH FORT MYERS FL 33917	01 SINGLE FAMILY RESIDENTIAL WESTERN ACRES UNR OR 596 PG 573 LOT 15	AC 5.00 0.00 0.00		467.00 1.00 467.00	

STRAP	OWNER NAME & ADDRESS	DOR CODE & LEGAL DESCRIPTION	PARCEL	AUTHORITY
10130883	SNYDER KENNETH R + 3430 NORTH RD N FT MYERS FL 33917	01 SINGLE FAMILY RESIDENTIAL WESTERN ACRES UNR OR 596 PG 573 LOT 16 LESS W 186.8 FT+ E 93.4 FT	AC 2.00 0.00 0.00	UNITS: 187.00 RATE: 1.00 TAX: 187.00
10-43-24-01-00016.0000				
EXEMPTION				
HEX1				
10130884	GOEBEL DAVID H 8082 STATE RD 31 PUNTA GORDA FL 33982	01 SINGLE FAMILY RESIDENTIAL WESTERN ACRES UNREC OR 596 PG 573 PT OF LOT 16 BEG NW COR SD	AC 1.00 0.00 0.00	UNITS: 187.00 RATE: 1.00 TAX: 187.00
10-43-24-01-00016.0010				
10130885	GOEBEL HAROLD E + 3410 NORTH ROAD N FT MYERS FL 33917	00 VACANT RESIDENTIAL WESTERN ACRES UNREC OR 596 PG 573 THE W 186.8 FT OF S 233.5	AC 1.00 0.00 0.00	UNITS: 156.00 RATE: 1.00 TAX: 156.00
10-43-24-01-00016.0020				
10130886	BLAIR BOB L + VALERIE A 1616 SYCAMORE DR UNION KY 41091	00 VACANT RESIDENTIAL WESTERN ACRES UNRECORDED OR 596 P 573 E 93 4/10 FT LOT 16	AC 1.00 0.00 0.00	UNITS: 93.00 RATE: 1.00 TAX: 93.00
10-43-24-01-00016.0030				
10130887	GLASS HARVEY W 3340 NORTH RD N FT MYERS FL 33917	01 SINGLE FAMILY RESIDENTIAL WESTERN ACRES UNR OR 596 PG 573 LOT 17	AC 5.00 0.00 0.00	UNITS: 467.00 RATE: 1.00 TAX: 467.00
10-43-24-01-00017.0000				
EXEMPTION				
DIS1				
HEX1				
10130888	MARINELL SHEILA 8416 PENNY DR NORTH FORT MYERS FL 33917	00 VACANT RESIDENTIAL WESTERN ACRES UNR OR 596 PG 573 LOT 18	AC 5.00 0.00 0.00	UNITS: 467.00 RATE: 1.00 TAX: 467.00
10-43-24-01-00018.0000				
10130889	MCCLANAHAN PATTY 3180 NORTH RD N FT MYERS FL 33917	02 MOBILE HOME WESTERN ACRES UNR OR 596 PG 573 LOT 19	AC 5.00 0.00 0.00	UNITS: 467.00 RATE: 1.00 TAX: 467.00
10-43-24-01-00019.0000				
EXEMPTION				
WLY1				
10130890	BLAKKAN NEAL J+ GERALDYNE M TR 3750 SHOSHONE DR SW GRANDVILLE MI 49418	00 VACANT RESIDENTIAL WESTERN ACRES UNR OR 596 PG 573 LOT 20 LESS W 170 FT	AC 3.17 0.00 0.00	UNITS: 297.00 RATE: 1.00 TAX: 297.00
10-43-24-01-00020.0000				

STRAP	OWNER NAME & ADDRESS	DOR CODE & LEGAL DESCRIPTION	PARCEL	UNIT TYPE:	UNITS:	AUTHORITY
				UNITS:	RATE:	
				FRONT:	TAX:	
				DEPTH:		
10130891  10-43-24-01-00020.0010	MCDONALD C C + LEONA E L/E 3750 SHOSHONE DR SW GRANDVILLE MI 49418	02 MOBILE HOME WESTERN ACRES UNR OR 596 PG 573 W 170 FT OF LOT 20	AC 1.83 0.00 0.00		170.00 1.00 170.00	
10130892  10-43-24-01-00021.0000	PIERCY FRANCIS EST 3010 NORTH RD N FT MYERS FL 33917	02 MOBILE HOME WESTERN ACRES UNR OR 596 PG 573 LOT 21	AC 5.00 0.00 0.00		467.00 1.00 467.00	
10130893  10-43-24-01-00027.0000	MORGAN JACQUELINE S 4691 W MULBERRY JEFFERSON RD FRANKFORT IN 46041	00 VACANT RESIDENTIAL WESTERN ACRES UNR OR 596 PG 573 LOT 27	AC 5.00 0.00 0.00		467.00 1.00 467.00	
10130894  10-43-24-01-00028.0000	ROMANO STEPHEN + SHERYL 19531 HONEY BEAR LN NORTH FORT MYERS FL 33917	00 VACANT RESIDENTIAL WESTERN ACRES UNR OR 596 PG 573 LOT 28	AC 5.00 0.00 0.00		463.00 1.00 463.00	
10130895  10-43-24-01-00029.0000	JOHNSTON A R + SANDRA 3181 SOUTH RD N FT MYERS FL 33917	02 MOBILE HOME WESTERN ACRES UNR OR 596 PG 573 LOT 29	AC 5.00 0.00 0.00		463.00 1.00 463.00	
EXEMPTION HEX1						
10130896  10-43-24-01-00030.0000	LUCKEY JANICE K 3261 SOUTH RD N FT MYERS FL 33917	01 SINGLE FAMILY RESIDENTIAL WESTERN ACRES UNR OR 596 PG 573 LOT 30	AC 5.00 0.00 0.00		466.00 1.00 466.00	
EXEMPTION HEX1 WID1						
10130897  10-43-24-01-00031.0000	RIESER LARRY D + SANDRA L H/W 3341 SOUTH RD N FT MYERS FL 33917	68 DAIRIES, FEED LOTS WESTERN ACRES UNR OR 596 PG 573 LOT 31	AC 5.00 0.00 0.00		469.00 1.00 469.00	
EXEMPTION AGR1 HEX1						
10130898  10-43-24-01-00032.0000	POTTER JASON B 3431 SOUTH RD NORTH FORT MYERS FL 33917	01 SINGLE FAMILY RESIDENTIAL WESTERN ACRES UNR OR 596 PG 573 LOT 32	AC 5.00 0.00 0.00		471.00 1.00 471.00	
EXEMPTION HEX1						

STRAP	OWNER NAME & ADDRESS	DOR CODE & LEGAL DESCRIPTION	PARCEL	AUTHORITY
10130899	WILLIAMSON RON 3511 SOUTH RD N FT MYERS FL 33917	02 MOBILE HOME WESTERN ACRES UNR OR 596 PG 573 LOT 33	AC 5.00 0.00 0.00	UNITS: 470.00 RATE: 1.00 TAX: 470.00
10-43-24-01-00033.0000				
EXEMPTION				
HEX1				
10130900	LUCAS ROBERT E + CHERYL L 3550 NORTH RD FORT MYERS FL 33917	00 VACANT RESIDENTIAL WESTERN ACRES UNR OR 596 PG 573 LOT 34 W 1/2	AC 2.50 0.00 0.00	UNITS: 234.00 RATE: 1.00 TAX: 234.00
10-43-24-01-00034.0000				
EXEMPTION				
HEX1				
10130901	LUCAS ROBERT E + CHERYL 3550 NORTH RD N FT MYERS FL 33917	00 VACANT RESIDENTIAL WESTERN ACRES UNREC OR 596 PG 573 LOT 34 E 1/2	AC 2.50 0.00 0.00	UNITS: 234.00 RATE: 1.00 TAX: 234.00
10-43-24-01-00034.0010				
EXEMPTION				
HEX1				
10130902	WALDRON N F + MACEY J 3681 SOUTH RD NORTH FT MYERS FL 33917	01 SINGLE FAMILY RESIDENTIAL WESTERN ACRES UNR OR 596 PG 573 LOT 35	AC 5.00 0.00 0.00	UNITS: 467.00 RATE: 1.00 TAX: 467.00
10-43-24-01-00035.0000				
EXEMPTION				
HEX1				
10130903	MORA LUIS A + MARGARET E P O BOX 3953 NORTH FORT MYERS FL 33918	02 MOBILE HOME WESTERN ACRES UNR OR 596 PG 573 LOT 36	AC 5.00 0.00 0.00	UNITS: 466.00 RATE: 1.00 TAX: 466.00
10-43-24-01-00036.0000				
EXEMPTION				
HEX1				
10130904	JOHNSON F W JR + LAURA A 3590 SOUTH RD WESTERN ACRES N FT MYERS FL 33917	68 DAIRIES, FEED LOTS WESTERN ACRES UNR OR 596 PG 573 LOT 37	AC 5.00 0.00 0.00	UNITS: 468.00 RATE: 1.00 TAX: 468.00
10-43-24-01-00037.0000				
EXEMPTION				
AGR1				
HEX1				
10130905	WOODNUTT BRENDA LEE 3510 SOUTH ROAD N FT MYERS FL 33917	02 MOBILE HOME WESTERN ACRES UNR OR 596 PG 573 LOT 38	AC 5.00 0.00 0.00	UNITS: 470.00 RATE: 1.00 TAX: 470.00
10-43-24-01-00038.0000				
EXEMPTION				
HEX1				

STRAP 10130906 **OWNER NAME & ADDRESS** SNYDER JAMES R + KATHLEEN A
 3430 SOUTH RD
 N FT MYERS FL 33917
10-43-24-01-00039.0000
EXEMPTION
 HEX1

UNIT TYPE: 02 MOBILE HOME
UNITS: AC
FRONT: WESTERN ACRES UNR
 OR 596 PG 573
DEPTH: LOT 39
UNITS: 471.00
RATE: 1.00
TAX: 471.00

10130907
10-43-24-01-00040.0000
EXEMPTION
 HEX1

10130908
10-43-24-01-00041.0000
EXEMPTION
 HEX1

10130909
10-43-24-01-00042.0000
EXEMPTION
 HEX1

10130910
10-43-24-01-00043.0000
EXEMPTION
 AGR1
 HEX1

10130911
10-43-24-01-00044.0000
EXEMPTION
 AGR1
 HEX1

10130913
10-43-24-02-00047.0000
EXEMPTION
 AGR1
 HEX1

10130914
10-43-24-02-00048.0000
EXEMPTION
 AGR1
 HEX1

10130907
10-43-24-01-00040.0000
EXEMPTION
 HEX1

10130908
10-43-24-01-00041.0000
EXEMPTION
 HEX1

10130909
10-43-24-01-00042.0000
EXEMPTION
 HEX1








10130910
10-43-24-01-00043.0000
EXEMPTION
 AGR1
 HEX1

10130911
10-43-24-01-00044.0000
EXEMPTION
 AGR1
 HEX1

10130913
10-43-24-02-00047.0000
EXEMPTION
 AGR1
 HEX1

10130914
10-43-24-02-00048.0000
EXEMPTION
 AGR1
 HEX1

STRAP	OWNER NAME & ADDRESS	DOR CODE & LEGAL DESCRIPTION	PARCEL	AUTHORITY
10130915	BEAM SCOTT + 3900 NORTH RD NORTH FORT MYERS FL 33917	01 SINGLE FAMILY RESIDENTIAL WESTERN ACRES 1ST ADDN OR 767 PG 161 LOT 56 LESS E 186.8 FT	AC 3.00 0.00 0.00	UNITS: 280.00 RATE: 1.00 TAX: 280.00
10-43-24-02-00056.0000				
10130916	SANKEY JAMES T 3900 NORTH RD NORTH FORT MYERS FL 33917	02 MOBILE HOME WESTERN ACRES 1ST ADDN OR 767 PG 161 THE E 186.8 FT LT 56	AC 2.00 0.00 0.00	UNITS: 187.00 RATE: 1.00 TAX: 187.00
10-43-24-02-00056.0010				
10130917	HALL SCOTTIE D + SARAH 3800 NORTH RD NORTH FT MYERS FL 33917	01 SINGLE FAMILY RESIDENTIAL WESTERN ACRES 1ST ADDN UNREC LOT 57 AS DESC IN OR 1944 PG 3642	AC 5.00 0.00 0.00	UNITS: 467.00 RATE: 1.00 TAX: 467.00
10-43-24-02-00057.0000				
EXEMPTION HEX1				
10130918	DAVIS E A + MARIA S 3801 SOUTH RD FORT MYERS FL 33917	01 SINGLE FAMILY RESIDENTIAL WESTERN ACRES 1ST ADDN OR 767 PG 161 LOT 58	AC 5.00 0.00 0.00	UNITS: 467.00 RATE: 1.00 TAX: 467.00
10-43-24-02-00058.0000				
EXEMPTION HEX1				
10130919	BOHANON THOMAS + AUDREY P O BOX 3190 N FT MYERS FL 33918	02 MOBILE HOME WESTERN ACRES 1ST ADDN OR 767 PG 161 LOT 59	AC 5.00 0.00 0.00	UNITS: 467.00 RATE: 1.00 TAX: 467.00
10-43-24-02-00059.0000				
EXEMPTION HEX1				
10130920	DEMINT T FRANK + JUDITH A PO BOX 463 FT MYERS FL 33902	02 MOBILE HOME WESTERN ACRES 1ST ADDN OR 767 PG 161 LOT 68	AC 5.00 0.00 0.00	UNITS: 467.00 RATE: 1.00 TAX: 467.00
10-43-24-02-00068.0000				
EXEMPTION HEX1				
10130921	WILLIAMSON J R + ELIZABETH K 3800 SOUTH RD N FT MYERS FL 33917	02 MOBILE HOME WESTERN ACRES 1ST ADDN OR 767 PG 161 LOT 69	AC 5.00 0.00 0.00	UNITS: 467.00 RATE: 1.00 TAX: 467.00
10-43-24-02-00069.0000				
EXEMPTION HEX1				
10130926	COOK ALEXANDER A 4001 NORTH RD N FT MYERS FL 33917	01 SINGLE FAMILY RESIDENTIAL WESTERN ACRES 1ST ADDN OR 767 PG 161 W 1/2 OF LOT 49	AC 2.50 0.00 0.00	UNITS: 234.00 RATE: 1.00 TAX: 234.00
11-43-24-02-00049.0000				

STRAP	OWNER NAME & ADDRESS	DOR CODE & LEGAL DESCRIPTION	PARCEL	AUTHORITY
10130927  11-43-24-02-00049.0010	FLEITES RAFAEL E + BARBARA + 236 SW 47TH TER CAPE CORAL FL 33914	00 VACANT RESIDENTIAL WESTERN ACRES 1ST ADDN OR 767 PG 161 E 1/2 OF LOT 49	AC 2.50 0.00 0.00	UNITS: 233.00 RATE: 1.00 TAX: 233.00
10130928  11-43-24-02-00050.0000	HARTWIG DAVID 4012 VENICE ROAD SANDUSKY OH 44870	02 MOBILE HOME WESTERN ACRES 1ST ADDN OR 767 PG 161 LOT 50	AC 6.39 0.00 0.00	UNITS: 630.00 RATE: 1.00 TAX: 630.00
10130929  11-43-24-02-00051.0000	KELLEY ROBERT E + DEBORAH E H/ 4301 NORTH RD NORTH FT MYERS FL 33917	68 DAIRIES, FEED LOTS WESTERN ACRES 1ST ADDN OR 767 PG 161 LOT 51	AC 5.58 0.00 0.00	UNITS: 235.00 RATE: 1.00 TAX: 235.00
EXEMPTION AGR1 HEX1 10130930  11-43-24-02-00052.0000	ONEIL ANDREW B + BRENDA M P O BOX 3775 N FT MYERS FL 33918	68 DAIRIES, FEED LOTS WESTERN ACRES 1ST ADDN OR 767 PG 161 LOT 52	AC 5.50 0.00 0.00	UNITS: 235.00 RATE: 1.00 TAX: 235.00
EXEMPTION AGR1 HEX1 10130931  11-43-24-02-00053.0000	JOHNSON WALTER + JOAN 4201 SOUTH RD RT 55 LOT 62 WESTERN ACRES N FT MYERS FL 33917	01 SINGLE FAMILY RESIDENTIAL WESTERN ACRES 1ST ADDN OR 767 PG 161 PT LT 53 + ALL LT 62 LESS PAR 53.001	AC 5.63 0.00 0.00	UNITS: 532.00 RATE: 1.00 TAX: 532.00
EXEMPTION HEX1 10130932  11-43-24-02-00053.0010	JOHNSON CHARLES R + THERESA M 19160 EAST RD N FT MYERS FL 33917	01 SINGLE FAMILY RESIDENTIAL WESTERN ACRES 1ST ADDN PT LOTS 53 + 62 DESC OR 1746 PG 2859	AC 0.30 0.00 0.00	UNITS: 80.00 RATE: 1.00 TAX: 80.00
EXEMPTION HEX1 10130933  11-43-24-02-00054.0000	MIETZ DENNIS M + MARIE A 3511 NORTH RD NORTH FORT MYERS FL 33917	02 MOBILE HOME WESTERN ACRES 1ST ADDN OR 767 PG 161 LOT 54	AC 5.00 0.00 0.00	UNITS: 467.00 RATE: 1.00 TAX: 467.00

STRAP	OWNER NAME & ADDRESS	DOR CODE & LEGAL DESCRIPTION	PARCEL	UNIT TYPE:	UNITS:	AUTHORITY
				UNITS:	RATE:	
				FRONT:	TAX:	
				DEPTH:		
10130934	MILLER TIMOTHY ALAN + KELLY A 4000 NORTH RD N FT MYERS FL 33917	02 MOBILE HOME WESTERN ACRES 1ST ADDN OR 767 PG 161 LOT 55	AC 5.00 0.00 0.00		467.00 1.00 467.00	
11-43-24-02-00055.0000						
EXEMPTION						
HEX1						
10130935	BECKINGHAM HIEDI L 4001 SOUTH RD N FT MYERS FL 33917	02 MOBILE HOME WESTERN ACRES 1ST ADDN OR 767 PG 161 LOT 60	AC 5.00 0.00 0.00		467.00 1.00 467.00	
11-43-24-02-00060.0000						
EXEMPTION						
HEX1						
10130936	HASSLEBRING NANCY L 4101 SOUTH RD NORTH FORT MYERS FL 33917	02 MOBILE HOME WESTERN ACRES 1ST ADDN OR 767 PG 161 LOT 61	AC 5.00 0.00 0.00		467.00 1.00 467.00	
11-43-24-02-00061.0000						
EXEMPTION						
HEX1						
10130937	JONES PATRICIA K 4301 SOUTH RD NORTH FORT MYERS FL 33917	02 MOBILE HOME WESTERN ACRES 1ST ADDN OR 767 PG 161 LOT 63	AC 5.58 0.00 0.00		510.00 1.00 510.00	
11-43-24-02-00063.0000						
EXEMPTION						
HEX1						
10130938	BROWN JACK A 4300 SOUTH RD N FT MYERS FL 33917	01 SINGLE FAMILY RESIDENTIAL WESTERN ACRES 1ST ADDN OR 767 PG 161 LOT 64	AC 5.58 0.00 0.00		510.00 1.00 510.00	
11-43-24-02-00064.0000						
EXEMPTION						
HEX1						
10130939	BROWN JASON + BRITTANY 4200 SOUTH RD NORTH FORT MYERS FL 33917	02 MOBILE HOME WESTERN ACRES 1ST ADDN OR 767 PG 161 LOT 65	AC 4.60 0.00 0.00		369.00 1.00 369.00	
11-43-24-02-00065.0000						
EXEMPTION						
HEX1						
10130940	PORTER MICHAEL E + ANNETTE D 4100 SOUTH RD N FT MYERS FL 33917	02 MOBILE HOME WESTERN ACRES 1ST ADDN OR 767 PG 161 LOT 66	AC 5.19 0.00 0.00		467.00 1.00 467.00	
11-43-24-02-00066.0000						
EXEMPTION						
HEX1						
10130941	BIANCHI PETER W + CHERYL A 4000 SOUTH RD NORTH FORT MYERS FL 33917	02 MOBILE HOME WESTERN ACRES 1ST ADDN OR 767 PG 161 LOT 67	AC 5.10 0.00 0.00		467.00 1.00 467.00	
11-43-24-02-00067.0000						
EXEMPTION						
HEX1						

SIRAP **OWNER NAME & ADDRESS** **DOR CODE & LEGAL DESCRIPTION** **PARCEL** **AUTHORITY**


90 RECORDS PRINTED

TOTAL AUTHORITY UNITS: 35,599.00

\$542.16 per Unit

Lee County Property Appraiser
Kenneth M. Wilkinson, C.F.A.

Data Services Department
 Phone: (239) 339-6185 • Fax: (239) 339-6107 • eMail: DataServices@LeePA.org



SPECIAL DISTRICT VALUE REPORT

05/18/2002 AUTHORITY 146 • CORALEE AVENUE WATERLINE MSBU • TAX YEAR 2002 Page 1 of 3

STRAP	OWNER NAME & ADDRESS	DOR CODE & LEGAL DESCRIPTION	PARCEL	UNIT TYPE:	UNITS:	RATE:	TAX:	AUTHORITY
10275806	LOPEZ CLAUDIO + 9519 CORALEE AV ESTERO FL 33928	01 SINGLE FAMILY RESIDENTIAL RIVER RANCH ESTATES PB 30 PG 60 LOT 2	FF 209.00 209.00 295.00					0 1.00 1.00 1.00
EXEMPTION								
10275807	DISABATO VINCENT J 1581 FLANDERS RD SOUTHINGTON CT 06489	01 SINGLE FAMILY RESIDENTIAL RIVER RANCH ESTATES PB 30 PG 60 LOT 3	FF 148.00 148.00 295.00					0.00 1.00 0.00
EXEMPTION								
10275808	TADSEN ERK K + INGEBOG OONWAI 5 25946 NEBEL/AMRUM GERMANY	00 VACANT RESIDENTIAL RIVER RANCH ESTATES PB 30 PG 60 LOT 4	FF 147.00 147.00 295.00					0.00 1.00 0.00
EXEMPTION								
10275809	STEUERER KENNETH A + JANET M 17 COTTONWOOD DR FT MYERS FL 33908	00 VACANT RESIDENTIAL RIVER RANCH ESTATES PB 30 PG 60 LOT 5	FF 147.00 147.00 295.00					0.00 1.00 0.00
EXEMPTION								
10275810	MORGAN STEPHEN J 9479 CORALEE AV ESTERO FL 33928	01 SINGLE FAMILY RESIDENTIAL RIVER RANCH ESTATES PB 30 PG 60 LOT 6	FF 147.00 147.00 295.00					1.00 1.00 1.00
EXEMPTION								
10275811	MASTERSON GARY J TR 6 POLO DR S BARRINGTON IL 60010	00 VACANT RESIDENTIAL RIVER RANCH ESTATES PB 30 PG 60 LOT 7	FF 156.00 156.00 278.00					1.00 1.00 1.00

STRAP	OWNER NAME & ADDRESS	DOR CODE & LEGAL DESCRIPTION	PARCEL	UNIT TYPE:	UNITS:	AUTHORITY
10275812	REYNOLDS PAUL T + MICHELLE D 9459 CORALEE AV ESTERO FL 33928	01 SINGLE FAMILY RESIDENTIAL RIVER RANCH ESTATES PB 30 PG 60 LOT 8	140.00 140.00 292.00	FF	1.00 1.00 1.00	
34-46-25-03-00000.0080						
EXEMPTION						
HEX1						
10275813	TAMRICK JONATHAN CHESSER PO BOX 1021 LEHIGH ACRES FL 33970	01 SINGLE FAMILY RESIDENTIAL RIVER RANCH ESTATES PB 30 PG 60 THE W 157.90 FT OF LOT 9	158.00 158.00 308.00	FF	1.00 1.00 1.00	
34-46-25-03-00000.009A						
EXEMPTION						
HEX1						
10275814	SLOAT STEVEN C + LAURIE ANN 9470 CORALEE AV ESTERO FL 33928	01 SINGLE FAMILY RESIDENTIAL RIVER RANCH EST PB 30 PG 60 PT LT 9 E 167.5 FT OF W 325.4 FT	167.00 167.00 235.00	FF	1.00 1.00 1.00	
34-46-25-03-00000.009B						
EXEMPTION						
HEX1						
10275815	LEWIS JEFFREY + CYNTHIA 20960 SANDY LN ESTERO FL 33928	00 VACANT RESIDENTIAL RIVER RANCH EST PB 30 PG 60 PT LOT 9 E 160.96 FT OF W 486.36 FT	160.00 160.00 235.00	FF	1.00 1.00 1.00	
34-46-25-03-00000.009C						
EXEMPTION						
HEX1						
10275816	PHILLIPS SIMONE 20769 CHARING CROSS CIR ESTERO FL 33928	00 VACANT RESIDENTIAL RIVER RANCH EST PB 30 PG 60 W 160.96 FT OF E 816.69 FT OF LOT 9	161.00 161.00 235.00	FF	1.00 1.00 1.00	
34-46-25-03-00000.009D						
EXEMPTION						
HEX1						
10275817	YOUNG M V + MARTHA D 10015 WATKINS RD GAITHERSBURG MD 20882	00 VACANT RESIDENTIAL RIVER RANCH EST PB 30 PG 60 W 160.96 FT OF E 655.73 FT OF LOT 9	161.00 161.00 235.00	FF	1.00 1.00 1.00	
34-46-25-03-00000.009E						
EXEMPTION						
HEX1						
10275818	LITTLE BERNICE TR 9520 CORALEE AVE SE ESTERO FL 33928	01 SINGLE FAMILY RESIDENTIAL RIVER RANCH EST PB 30 PG 60 PT LT 9 W 160.96 FT OF E 494.77 FT	160.00 160.00 235.00	FF	0.00 1.00 0.00	
34-46-25-03-00000.009F						
EXEMPTION						
HEX1						
WTD1						
10275819	LITTLE BERNICE TR 9520 CORALEE AV SE ESTERO FL 33928	01 SINGLE FAMILY RESIDENTIAL RIVER RANCH EST PB 30 PG 60 PT LT 9 W 160.96 FT OF E 333.81 FT	160.00 160.00 235.00	FF	0.00 1.00 0.00	
34-46-25-03-00000.009G						
EXEMPTION						
HEX1						
WTD1						

STRAP

OWNER NAME & ADDRESS

DOR CODE & LEGAL DESCRIPTION


PARCEL

AUTHORITY

14 RECORDS PRINTED

TOTAL AUTHORITY UNITS:

9.00



Lee County Property Appraiser

Kenneth M. Wilkinson, C.F.A.

Data Services Department
 Phone: (239) 339-6185 • Fax: (239) 339-6107 • eMail: DataServices@LeePA.org

SPECIAL DISTRICT VALUE REPORT

05/18/2002 **AUTHORITY 147 • DIPLOMAT PARKWAY MSBU • TAX YEAR 2002** Page 1 of 3

STRAP	OWNER NAME & ADDRESS	DOR CODE & LEGAL DESCRIPTION	PARCEL	UNIT TYPE:	UNITS:	RATE:	TAX:	AUTHORITY
10152943	SANDERS GEORGE TR 50% + 2911 NE PINE ISLAND RD CAPE CORAL FL 33909	40 VACANT INDUSTRIAL PARL W + ADJ TO TR D OF HANCOCK CRK COMMERCE PARK DESC OR 1987 PG 0199	AC 14.88 0.00 0.00	UNITS: FRONT: DEPTH:	9-25-46 1.00 9-25-46			
04-44-24-C1-00001.0000								\$ 9128.50
10152945	GRECO ROBERT TR 842 SE 46TH LN CAPE CORAL FL 33904	10 VACANT COMMERCIAL W1/2 OF SW1/4 OF NW1/4 N + W OF PINE ISLAND RD LESS ROW OR 2629 PG 0269	AC 12.71 0.00	UNITS: FRONT: DEPTH:	AC 1.00 1.00			
04-44-24-C1-00011.0000								NOT PART OF ASSESSMENT
10152946	COURTER LOIS M TR 39 MILDRED DR FT MYERS FL 33901	40 VACANT INDUSTRIAL S1/2 OF NW1/4 OF NW1/4 +PT OF E1/2 OF SW1/4 OF NW1/4 NW OF R/W LES 2014/3390	AC 19.67 0.00	UNITS: FRONT: DEPTH:	AC 1.00 1.00			
04-44-24-C1-00012.0000								NOT PART OF ASSESSMENT
10152947	KIRBY FAMILY LTD PTRNSHP #3 1406 SE 46TH LN CAPE CORAL FL 33904	48 WAREHOUSING/DIST TERMINALS PARL IN NW 1/4 AS DESC IN OR 2014 PG 3390	AC 7.61 0.00	UNITS: FRONT: DEPTH:	AC 1.00 1.00			
04-44-24-C1-00012.0010								NOT PART OF ASSESSMENT
10152963	HOPE OF LEE COUNTY INC 9470 HEALTH PARK CIRCLE FT MYERS FL 33908	70 VACANT INSTITUTIONAL HANCOCK CREEK COMMERCE PK PH-1 BLK 6951 PB 43 PG 10 LOT 3	AC 1.80 0.00 0.00	UNITS: FRONT: DEPTH:	AC 1.00 1.00			
04-44-24-C1-000751.0030								Paid Off
EXEMPTION WLYL								
10152953	FULLENKAMP DENNIS J TR 2911 NE PINE ISLAND ROAD CAPE CORAL FL 33909	00 VACANT RESIDENTIAL PARL IN NE 1/4 N OF SR 78 AS DESC OR 1889 PG 2602	AC 2.07 0.00 0.00	UNITS: FRONT: DEPTH:	AC 1.00 1.00			
04-44-24-C2-00013.0070								NOT PART OF ASSESSMENT

STRAP	OWNER NAME & ADDRESS	DOR CODE & LEGAL DESCRIPTION	PARCEL	UNIT TYPE:	UNITS:	RATE:	TAX:	AUTHORITY
10147440	SANDERS GEORGE TR 50% + 2911 NE PINE ISLAND RD CAPE CORAL FL 33909	40 VACANT INDUSTRIAL PARL IN NW1/4 W OF CORBETT RD LESS N 958.53 FT + LESS PARL 1.001	AC 50.41 0.00 0.00	UNITS: FRONT: DEPTH:	30,991.98 1.00 30,991.98			30,991.98 1.00 30,991.98
33-43-24-C1-00001.0000								30,925.27
10147446	FULLENKAMP DENNIS J TR 2911 NE PINE ISLAND ROAD CAPE CORAL FL 33909	10 VACANT COMMERCIAL PARL IN W 3/4 E OF CORBETT RD AS DESC IN OR 1971 PG 1688	AC 71.00 0.00 0.00	UNITS: FRONT: DEPTH:	39,258.07 1.00 39,258.07			39,258.07 1.00 39,258.07
33-43-24-C1-00007.1000								39,271.09
10147443	FULLENKAMP DENNIS J TR 2911 NE PINE ISLAND ROAD CAPE CORAL FL 33909	10 VACANT COMMERCIAL PARL DESC OR 1985 PG 4580 LESS OR 2087 PG 3197 LESS OR 2268 PG 4260 + LESS ROW OR 2833 PG 4141	AC 86.36 0.00 0.00	UNITS: FRONT: DEPTH:	116,812.37 1.00 116,812.37			116,812.37 1.00 116,812.37
33-43-24-C3-00007.0000								18,682.34
10147444	BECK W KIRK TR P O BOX 61605 FORT MYERS FL 33906	10 VACANT COMMERCIAL PAR IN S1/2 OF SEC DESC OR 2268/4261 PARL #1 + LESS ROW OR 2833 PG 4148	AC 9.84 0.00 0.00	UNITS: FRONT: DEPTH:	23,819.73 1.00 23,819.73			23,819.73 1.00 23,819.73
33-43-24-C3-00007.0030								18,682.34
10147445	BECK W KIRK TR P O BOX 61605 FORT MYERS FL 33906	10 VACANT COMMERCIAL PAR IN S1/2 OF SEC DESC OR 2268/4262 PARL 2 + LESS ROW OR 2833/4148	AC 18.12 0.00 0.00	UNITS: FRONT: DEPTH:	23,819.73 1.00 23,819.73			23,819.73 1.00 23,819.73
33-43-24-C3-00007.0040								23,819.73
10147447	FULLENKAMP DENNIS J TR 2911 NE PINE ISLAND ROAD CAPE CORAL FL 33909	10 VACANT COMMERCIAL PARL IN E 1/2 OF SE 1/4 DESC OR 1889/2602 LESS PT 7.0040 + R/W 2563/2305 + LESS ROW OR 2833 PG 4141	AC 34.81 0.00 0.00	UNITS: FRONT: DEPTH:	30,927.96 1.00 30,927.96			30,927.96 1.00 30,927.96
33-43-24-C3-00008.0000								30,938.23
10147449	SANDERS GEORGE TR 50% + 2911 NE PINE ISLAND RD CAPE CORAL FL 33909	40 VACANT INDUSTRIAL SW 1/4 W OF CORBETT RD LESS S/D HANCOCK CREEK COMMERCE PK PH-1 LESS ROW DESC OR 2840/2685	AC 96.11 0.00 0.00	UNITS: FRONT: DEPTH:	58,941.45 1.00 58,941.45			58,941.45 1.00 58,941.45
33-43-24-C4-00014.0000								58,961.07
10147451	CABLE USA INC 2584 HORSESHOE DR NAPLES FL 34104	40 VACANT INDUSTRIAL HANCOCK CREEK COMMERCE PK PH-1 BLK 6950 PB 43 PG 9 LOT 1 LESS OR 2195 PG 794	AC 4.13 0.00 0.00	UNITS: FRONT: DEPTH:	0.00 1.00 0.00			0.00 1.00 0.00
33-43-24-C4-00250.0010								PAID OFF
10147452	CABLE USA INC 2584 HORSESHOE DR NAPLES FL 34104	41 LIGHT MANUFACTURING HANCOCK CRK COMMERCE PK PH-1 BLK 6950 PB 43 PG 9 PT LT 1 DESC OR 2195/794	AC 2.48 0.00 0.00	UNITS: FRONT: DEPTH:	0.00 1.00 0.00			0.00 1.00 0.00
33-43-24-C4-00250.001A								PAID IN FULL

STRAP 10147453
33-43-24-C4-00251.0040
EXEMPTION
 WLYL

OWNER NAME & ADDRESS
 HOPE OF LEE COUNTY INC
 9470 HEALTH PARK CIRCLE
 FT MYERS FL 33908

DOR CODE & LEGAL DESCRIPTION
 75 ORPHANAGES, NON-PFT SERVICE
 HANCOCK CREEK COMMERCE PK
 PH-I BLK 6951 PB 43 PG 9
 LOT 4

PARCEL
 AC 0.00
 5.05 1.00
 0.00 0.00
 0.00

UNIT TYPE:
 AC
UNITS: 64.68
FRONT: 0.00
DEPTH: 0.00


UNIT TYPE:
 AC
UNITS: 64.68
FRONT: 0.00
DEPTH: 0.00

UNITS: 88,943.91
RATE: 1.00
TAX: 88,943.91

UNITS: 88,943.91
RATE: 1.00
TAX: 88,943.91

PAID in full

17 RECORDS PRINTED **TOTAL AUTHORITY UNITS:** 413,679.27



Lee County Property Appraiser

Kenneth M. Wilkinson, C.F.A.

Data Services Department

Phone: (239) 339-6185 • Fax: (239) 339-6107 • eMail: DataServices@LeePA.org

*\$640.69 per unit
(772 12 units)*

SPECIAL DISTRICT VALUE REPORT

STRAP	OWNER NAME & ADDRESS	DOR CODE & LEGAL DESCRIPTION	PARCEL	UNIT TYPE:	UNITS:	RATE:	TAX:	AUTHORITY
36-45-23-00-00005.0010	MANSUR JUDITH A 15110 BAIN RD FT MYERS FL 33908	01 SINGLE FAMILY RESIDENTIAL PARL IN N W 1/4 OF N W 1/4 AS DESC IN OR 1045 PG 1489	LT 1.00 0.00 0.00	UNIT TYPE: UNITS: FRONT: DEPTH:	LT 1.00 0.00 0.00			0.00 1.00 0.00
36-45-23-00-00005.0020	BALLANTINE DEAN PO BOX 248 FT MYERS FL 33902	00 VACANT RESIDENTIAL PARL IN NW 1/4 OF NW 1/4 SEC 36 TWP 45 R 23 DESC IN OR 777 P 251	FF 137.00 137.00 178.00	UNIT TYPE: UNITS: FRONT: DEPTH:	FF 137.00 137.00 178.00			0.00 1.00 0.00
36-45-23-00-00005.0030	BALLANTINE DEAN P O BOX 248 FT MYERS FL 33902	00 VACANT RESIDENTIAL PARL IN NW 1/4 OF N W 1/4 AS DESC IN OR 0777 PG 0251	LT 1.00 0.00 0.00	UNIT TYPE: UNITS: FRONT: DEPTH:	LT 1.00 0.00 0.00			0.00 1.00 0.00
36-45-23-00-00007.0010	PULLIAM WILLIAM H + DIANE S 15160 BAIN RD FT MYERS FL 33908	01 SINGLE FAMILY RESIDENTIAL THAT PT OF PARL IN NW 1/4 OF NW 1/4 DESC IN OR 0203 PG 0535 DESIGNATED 7.001	FF 52.00 52.00 89.00	UNIT TYPE: UNITS: FRONT: DEPTH:	FF 52.00 52.00 89.00			0.00 1.00 0.00
36-45-23-00-00008.0000	PULLIAM WILLIAM H + DIANE S 15160 BAIN RD FT MYERS FL 33908	01 SINGLE FAMILY RESIDENTIAL FROM PT ON S LI GOVT LOT 1 WHICH IS 1320 FT W OF SE COR LOT 1 RUN NWLY AT AN	LT 1.00 0.00 0.00	UNIT TYPE: UNITS: FRONT: DEPTH:	LT 1.00 0.00 0.00			0.00 1.00 0.00
36-45-23-01-00005.0000	LOCKETT HAROLD J + LAURA C 12711 CHATHAM DRIVE FT MYERS FL 33908	01 SINGLE FAMILY RESIDENTIAL IONA SHORES UNIT 1 PB 9 PG 110 LOTS 5 + 6	UT 1.00 0.00 0.00	UNIT TYPE: UNITS: FRONT: DEPTH:	UT 1.00 0.00 0.00			0.00 1.00 0.00

STRAP	OWNER NAME & ADDRESS	DOR CODE & LEGAL DESCRIPTION	PARCEL	AUTHORITY
10119368 36-45-23-01-00016.0000 EXEMPTION HEX1	CARR HERBERT + MARTHA L/E 12755 BREWSTER DR FT MYERS FL 33908	01 SINGLE FAMILY RESIDENTIAL IONA SHORES UNIT 1 PB 9 PG 110 LOT 16	UT 1.00 80.00 125.00	UNITS: 0.00 RATE: 1.00 TAX: 0.00
10119369 36-45-23-01-00017.0000 EXEMPTION HEX1 WID1	SMITH LOUISE L TR 12767 BREWSTER DR FORT MYERS FL 33908	01 SINGLE FAMILY RESIDENTIAL IONA SHORES UNIT 1 PB 9 PG 110 LOT 17	UT 1.00 80.00 125.00	UNITS: 0.00 RATE: 1.00 TAX: 0.00
10119370 36-45-23-01-00018.0000 EXEMPTION HEX1	LAPKE DEBORAH L 12781 BREWSTER DR FT MYERS FL 33908	01 SINGLE FAMILY RESIDENTIAL IONA SHORES UNIT 1 PB 9 PG 110 LOT 18	UT 1.00 80.00 125.00	UNITS: 0.00 RATE: 1.00 TAX: 0.00
10119371 36-45-23-01-00019.0000 EXEMPTION HEX1	REALE ALDON E + 12768 BREWSTER DR FORT MYERS FL 33908	01 SINGLE FAMILY RESIDENTIAL IONA SHORES UNIT 1 PB 9 PG 110 LOT 19 LESS ELY 5 FT.	UT 1.00 150.00 143.00	UNITS: 0.00 RATE: 1.00 TAX: 0.00
10119372 36-45-23-01-00020.0000 EXEMPTION HEX1	KECKLEY BRADLEY J 12756 BREWSTER DR FT MYERS FL 33908	01 SINGLE FAMILY RESIDENTIAL IONA SHORES UNIT 1 PB 9 PG 110 LOT 20 + ELY 5 FT OF 19	UT 1.00 75.00 125.00	UNITS: 0.00 RATE: 1.00 TAX: 0.00
10119373 36-45-23-01-00021.0000 EXEMPTION HEX1	PAWELEK MICHAEL + LAURA 7238 OAK HARBOR CIR NOBLEVILLE IN 46060	01 SINGLE FAMILY RESIDENTIAL IONA SHORES UNIT 1 PB 9 PG 110 LT 21 + PT 22 THE W 1/2 LT 22	UT 1.00 112.00 125.00	UNITS: 0.00 RATE: 1.00 TAX: 0.00
10119374 36-45-23-01-00023.0000 EXEMPTION HEX1	CORNER PETER J + 12716 BREWSTER DR FORT MYERS FL 33908	01 SINGLE FAMILY RESIDENTIAL IONA SHORES UNIT 1 PB 9 PG 110 E 1/2 LT 22 + ALL OF LT 23	UT 1.00 0.00 0.00	UNITS: 0.00 RATE: 1.00 TAX: 0.00

STRAP	OWNER NAME & ADDRESS	DOR CODE & LEGAL DESCRIPTION	PARCEL	AUTHORITY
10119375	KLADIVKO DAVID TR + 12717 DENNIS DR FORT MYERS FL 33908	01 SINGLE FAMILY RESIDENTIAL IONA SHORES UNIT 1 PB 9 PG 110 LT 24 + FT 25 THE E 25 FT OF LOT 25	UT 1.00 120.00 121.00	pd 0.00 1.00 0.00
36-45-23-01-00024.0000				
EXEMPTION				
HEX1				
10119376	LITTLE RUTH L + 12743 DENNIS DR FT MYERS FL 33908	01 SINGLE FAMILY RESIDENTIAL IONA SHORES UNIT 1 PB 9 PG 110 LT 26 + E 10 FT LOT 27 + W 55 FT LOT 25	UT 1.00 155.00 110.00	pd 0.00 1.00 0.00
36-45-23-01-00026.0000				
EXEMPTION				
HEX1				
10119377	SHERMAN H R + IONE M 12759 DENNIS DRIVE FT MYERS FL 33908	01 SINGLE FAMILY RESIDENTIAL IONA SHORES UNIT 1 PB 9 PG 110 W 89 FT LOT 27 + E 45 FT OF LOT 28	UT 1.00 125.00 110.00	pd 0.00 1.00 0.00
36-45-23-01-00027.0000				
EXEMPTION				
HEX1				
10119378	WILEY THOMAS M III + KAREN B 15071 BAIN RD FT MYERS FL 33908	01 SINGLE FAMILY RESIDENTIAL IONA SHORES UNIT 1 PB 9 PG 110 W 1/2 LOT 28 + ALL OF LOT 29	UT 1.00 145.00 110.00	0.00 1.00 0.00
36-45-23-01-00029.0000				
EXEMPTION				
HEX1				
10119379	STOUT MARK E + CAROL JEAN 8037 SARGENT RIDGE INDIANAPOLIS IN 46256	01 SINGLE FAMILY RESIDENTIAL IONA SHORES UNIT 1 PB 9 PG 110 LOT 30	LT 1.00 113.00 139.00	pd 0.00 1.00 0.00
36-45-23-01-00030.0000				
EXEMPTION				
HEX1				
10119380	SHELGOSH JONATHAN R + DONNA E 12730 DENNIS DR FT MYERS FL 33908	01 SINGLE FAMILY RESIDENTIAL IONA SHORES UNIT 1 PB 9 PG 110 ALL LOT 31 + E 10 FT LOT 32	LT 1.00 100.00 130.00	0.00 1.00 0.00
36-45-23-01-00031.0000				
EXEMPTION				
HEX1				
10119381	MC FARLAND CHESTER R TR 12742 DENNIS DR FT MYERS FL 33908	01 SINGLE FAMILY RESIDENTIAL IONA SHORES UNIT 1 PB 9 PG 110 ALL LOT 31 + LOT 33 + WLY 80 FT LOT 32	LT 1.00 100.00 130.00	0.00 1.00 0.00
36-45-23-01-00032.0000				
EXEMPTION				
HEX1				
10119382	TRIAD HOME IMPROVEMENT ACCEPT P O BOX 8012 FT MYERS FL 33908	01 SINGLE FAMILY RESIDENTIAL IONA SHORES UNIT 1 PB 9 PG 110 THE WLY 75 FT OF LT 33 + ELY 25 FT OF LT 34	LT 1.00 100.00 130.00	pd 0.00 1.00 0.00
36-45-23-01-00033.0000				
EXEMPTION				
HEX1				

STRAP 10119383
OWNER NAME & ADDRESS
 FRANZONE DANIEL J + PENNI B
 12798 DENNIS DR SW
 FT MYERS FL 33908
DOR CODE & LEGAL DESCRIPTION
 01 SINGLE FAMILY RESIDENTIAL
 IONA-SHORES, UNIT 1
 PB 9 PG 110
 LOT 35 + W 75 FT LOT 34
PARCEL
 UNIT TYPE: LT
 UNITS: 2.00
 FRONT: 175.00
 DEPTH: 125.00
EXEMPTION
 HEX1
 36-45-23-01-00035.0000


10119866
OWNER NAME & ADDRESS
 GRAVISS R F SR + MARY JANET TR
 15150 BAIN RD
 FT MYERS FL 33908
DOR CODE & LEGAL DESCRIPTION
 01 SINGLE FAMILY RESIDENTIAL
 MAI TAI ESTATES UNREC
 OR 969 PG 420 LTS 1 + 2 +
 1/2 INT IN LT 11
EXEMPTION
 HEX1
 36-45-23-09-00000.0010

10119868
OWNER NAME & ADDRESS
 EVANSON DAVID M + SUE A
 15830 LAKE CANDLEWOOD DR
 FT MYERS FL 33908
DOR CODE & LEGAL DESCRIPTION
 00 VACANT RESIDENTIAL
 MAI TAI EST UNREC OR 969
 PG 420 LT 4 + 1/4 INT LT
 11 + 1/6 INT LOT 9
EXEMPTION
 36-45-23-09-00000.0040

32 RECORDS PRINTED

TOTAL AUTHORITY UNITS:

UNIT TYPE:	UNITS:	RATE:	TAX:	AUTHORITY
LT	0.00	1.00	0.00	
LT	1.00	1.00	0.00	
LT	0.00	1.00	0.00	
LT	0.00	1.00	0.00	



Lee County Property Appraiser

Kenneth M. Wilkinson, C.F.A.

Data Services Department
 Phone: (239) 339-6185 • Fax: (239) 339-6107 • eMail: DataServices@LeePA.org

SPECIAL DISTRICT VALUE REPORT

05/18/2002 AUTHORITY 148 • PINECREST/RIVERVIEW ROAD MSBU • TAX YEAR 2002


STRAP	OWNER NAME & ADDRESS	DOR CODE & LEGAL DESCRIPTION	UNIT TYPE:	UNIT TYPE:	PARCEL	UNITS:	UNITS:	AUTHORITY
			UNITS:	FRONT:		RATE:	TAX:	
10353635	GOURLEY DAN P + DEBRA L 27206 PINECREST LN BONITA SPRINGS FL 34135	00 VACANT RESIDENTIAL PINECREST HAVEN UNREC SUBD OR 891 PG 744 LOT 12 LESS RD R/W	FF	100.00	100.00	1.00	938.36	938.36
31-47-26-B1-00400.0120					406.00			910.62
10353636	GOURLEY DAN + DEBRA 27206 PINECREST LN BONITA SPRINGS FL 34135	01 SINGLE FAMILY RESIDENTIAL PINECREST HAVEN UNREC SUBD OR 891 PG 744 LOTS 13 + 14	FF	200.00	200.00	1.00	938.36	938.36
31-47-26-B1-00400.0130					439.00			910.62
EXEMPTION								
10353638	MARIN CARLOS 27242 PINECREST LANE BONITA SPRINGS FL 34135	01 SINGLE FAMILY RESIDENTIAL PINECREST HAVEN UNREC SUBD OR 891 PG 744 LOT 15	FF	100.00	100.00	1.00	938.36	938.36
31-47-26-B1-00400.0150					437.00			908.05
10353639	LEPRE ALBERT F JR 1466 CURLEW AV NAPLES FL 34108	01 SINGLE FAMILY RESIDENTIAL PINECREST HAVEN UNREC SUBD OR 891 PG 744 LOT 16	FF	80.00	80.00	1.00	734.62	734.62
31-47-26-B1-00400.0160					437.00			712.90
10353640	CAMPBELL RICK C + VICKIE A 10301 JEF-NIK LN BONITA SPRINGS FL 34135	01 SINGLE FAMILY RESIDENTIAL PINECREST HAVEN UNREC SUBD OR 891 PG 744 LOT 17	FF	80.00	80.00	1.00	734.62	734.62
31-47-26-B1-00400.0170					437.00			710.89
10353641	TROPF MARTIN J 27294 PINECREST LN BONITA SPRINGS FL 34135	01 SINGLE FAMILY RESIDENTIAL PINECREST HAVEN UNREC SUBD OR 891 PG 744 LOT 18	FF	80.00	80.00	1.00	734.62	734.62
31-47-26-B1-00400.0180					437.00			712.90

Gourley, Dan + Debra

910.62
AUTHORITY 148

31-47-26-B1-00400.0140

All data is current at time of printing and subject to change without notice.

STRAP 10353650

31-47-26-B1-00400.0280
EXEMPTION
 HEX1

OWNER NAME & ADDRESS
 HARRIS JAMES W + CONSTANCE L
 27101 IMPERIAL ST
 BONITA SPRINGS FL 34135

DOR CODE & LEGAL DESCRIPTION
 01 SINGLE FAMILY RESIDENTIAL
 PINECREST HAVEN UNREC SUBD
 OR 891 PG 744
 LOT 28

UNIT TYPE: FF
UNITS: 100.00
FRONT: 100.00
DEPTH: 434.00

UNITS: 1,165.99
RATE: 1.00
TAX: 1,165.99

PARCEL 1,165.99
AUTHORITY 1,165.99
 1,168.32

OWNER NAME & ADDRESS
 HARRIS JAMES W + CONSTANCE L
 27101 IMPERIAL ST
 BONITA SPRINGS FL 34135

DOR CODE & LEGAL DESCRIPTION
 00 VACANT RESIDENTIAL
 PINECREST HAVEN UNREC SUBD
 OR 891 PG 744
 LOT 29

UNIT TYPE: FF
UNITS: 84.00
FRONT: 84.00
DEPTH: 435.00

UNITS: 1,044.79
RATE: 1.00
TAX: 1,044.79

PARCEL 1,044.79
AUTHORITY 1,011.04

OWNER NAME & ADDRESS
 NEVINS MAE P
 951 29TH ST S.W.
 NAPLES FL 34117

DOR CODE & LEGAL DESCRIPTION
 00 VACANT RESIDENTIAL
 PINECREST HAVEN UNREC SUBD
 OR 891 PG 744
 LOT 30

UNIT TYPE: FF
UNITS: 84.00
FRONT: 84.00
DEPTH: 200.00

UNITS: 710.06
RATE: 1.00
TAX: 710.06

PARCEL 710.06
AUTHORITY 689.06

OWNER NAME & ADDRESS
 HARRIS JAMES + CONSTANCE L TR
 27101 IMPERIAL ST
 BONITA SPRINGS FL 34135

DOR CODE & LEGAL DESCRIPTION
 00 VACANT RESIDENTIAL
 PINECREST HAVEN UNREC SUBD
 OR 891 PG 744
 LOT 31

UNIT TYPE: FF
UNITS: 100.00
FRONT: 100.00
DEPTH: 200.00

UNITS: 911.59
RATE: 1.00
TAX: 911.59

PARCEL 911.59
AUTHORITY 882.14

OWNER NAME & ADDRESS
 HARRIS JAMES W + CONSTANCE L
 27101 IMPERIAL ST
 BONITA SPRINGS FL 34135

DOR CODE & LEGAL DESCRIPTION
 00 VACANT RESIDENTIAL
 PINECREST HAVEN UNREC SUBD
 OR 891 PG 744
 LOT 32

UNIT TYPE: FF
UNITS: 100.00
FRONT: 100.00
DEPTH: 200.00

UNITS: 924.98
RATE: 1.00
TAX: 924.98

PARCEL 924.98
AUTHORITY 895.10

OWNER NAME & ADDRESS
 HARRIS CONSTANCE LEE TR
 27101 IMPERIAL ST
 BONITA SPRINGS FL 34135

DOR CODE & LEGAL DESCRIPTION
 00 VACANT RESIDENTIAL
 PINECREST HAVEN UNREC SUBD
 OR 891 PG 744
 LOT 33

UNIT TYPE: FF
UNITS: 100.00
FRONT: 100.00
DEPTH: 200.00

UNITS: 924.98
RATE: 1.00
TAX: 924.98

PARCEL 924.98
AUTHORITY 895.10

OWNER NAME & ADDRESS
 MCGINNIS WAYNE E + KAREN
 27395 PINECREST LN
 BONITA SPRINGS FL 34135

DOR CODE & LEGAL DESCRIPTION
 01 SINGLE FAMILY RESIDENTIAL
 PINECREST HAVEN UNREC SUBD
 OR 891 PG 744
 LOT 34

UNIT TYPE: FF
UNITS: 100.00
FRONT: 100.00
DEPTH: 200.00

UNITS: 924.98
RATE: 1.00
TAX: 924.98

PARCEL 924.98
AUTHORITY 895.10

OWNER NAME & ADDRESS
 HARRELL CARMEN C
 27379 PINECREST LN
 BONITA SPRINGS FL 34135









DOR CODE & LEGAL DESCRIPTION
 01 SINGLE FAMILY RESIDENTIAL
 PINECREST HAVEN UNREC SUBD
 OR 891 PG 744
 LOT 35

UNIT TYPE: FF
UNITS: 90.00
FRONT: 90.00
DEPTH: 200.00









UNITS: 871.42
RATE: 1.00
TAX: 871.42

PARCEL 871.42
AUTHORITY 843.27

STRAP	OWNER NAME & ADDRESS	DOR CODE & LEGAL DESCRIPTION	UNIT TYPE:	PARCEL	AUTHORITY
10353658	BAKER DAVID J 27361 PINE CREST LN BONITA SPRINGS FL 34135	01 SINGLE FAMILY RESIDENTIAL PINECREST HAVEN UNREC SUBD OR 891 PG 744 LOT 36	FF UNITS: RATE: TAX:	90.00 90.00 200.00	777.70 1.00 777.70
31-47-26-B1-00400.0360					752.58
EXEMPTION					
HEX1					
10353659	LINDSLY RICHARD E 27331 PINECREST LN BONITA SPRINGS FL 34135	01 SINGLE FAMILY RESIDENTIAL PINECREST HAVEN UNREC SUBD OR 891 PG 744 LOT 37	FF UNITS: RATE: TAX:	122.00 122.00 200.00	1,278.76 1.00 1,278.76
31-47-26-B1-00400.0370					1,237.46
EXEMPTION					
HEX1					
10353660	CHABIN TODD + HAZEL PO BOX 367413 BONITA SPRINGS FL 34136	01 SINGLE FAMILY RESIDENTIAL PINECREST HAVEN UNREC SUBD OR 891 PG 744 LOT 39 LESS I-75 R/W	FF UNITS: RATE: TAX:	119.00 119.00 180.00	1,043.27 1.00 1,043.27
31-47-26-B1-00400.0390					1,009.57
EXEMPTION					
HEX1					
10353661	WALKER RICHARD M + KATHY L 397 WILLOW HEDGE DR MONROEVILLE PA 15146	01 SINGLE FAMILY RESIDENTIAL PINECREST HAVEN UNREC SUBD OR 891 PG 744 LOT 40 LESS I-75 R/W	FF UNITS: RATE: TAX:	80.00 80.00 170.00	681.07 1.00 681.07
31-47-26-B1-00400.0400					660.93
EXEMPTION					
HEX1					
10353662	SELDEN MARTIN R 27293 PINECREST LN BONITA SPRINGS FL 34135	01 SINGLE FAMILY RESIDENTIAL PINECREST HAVEN UNREC SUBD OR 891 PG 744 LOT 41 LESS I-75 R/W	FF UNITS: RATE: TAX:	80.00 80.00 160.00	654.29 1.00 654.29
31-47-26-B1-00400.0410					633.16
EXEMPTION					
HEX1					
10353663	REPULLO JOHN D + JUDITH M 27275 PINECREST LN BONITA SPRINGS FL 34135	01 SINGLE FAMILY RESIDENTIAL PINECREST HAVEN UNREC SUBD OR 891 PG 744 LOT 42 LESS I-75 R/W	FF UNITS: RATE: TAX:	80.00 80.00 140.00	614.12 1.00 614.12
31-47-26-B1-00400.0420					594.29
EXEMPTION					
HEX1					
10353664	SATTLER THOMAS + PENNY P O BOX 611 BONITA SPRINGS FL 34133	00 VACANT RESIDENTIAL PINECREST HAVEN UNREC SUBD OR 891 PG 744 LOT 43 LESS I-75 R/W	FF UNITS: RATE: TAX:	80.00 80.00 120.00	587.34 1.00 587.34
31-47-26-B1-00400.0430					569.97
EXEMPTION					
HEX1					
10353665	SANTIAGO EDWIN + CARMEN 27241 PINECREST LN BONITA SPRINGS FL 34135	01 SINGLE FAMILY RESIDENTIAL PINECREST HAVEN UNREC SUBD OR 891 PG 744 LOT 44 LESS I-75 R/W	FF UNITS: RATE: TAX:	100.00 100.00 115.00	697.35 1.00 697.35
31-47-26-B1-00400.0440					676.73
EXEMPTION					
HEX1					

STRAP	OWNER NAME & ADDRESS	DOR CODE & LEGAL DESCRIPTION	UNIT TYPE:	PARCEL	AUTHORITY
10353567  31-47-26-B4-00300.0220	WEGNER KIM E 27693 PINECREST LN BONITA SPRINGS FL 34135	01 SINGLE FAMILY RESIDENTIAL IMPERIAL RIVER ESTATES OR 28 PG 387 LOTS 22 + 23 24 + PT OF 21 LESS I/75 RW	UNITS: FRONT: DEPTH:	LT 2.00 0.00 0.00	2,584.85 1.00 2,584.85
EXEMPTION HEX1					2508.42
10353568  31-47-26-B4-00300.0250	BONITA GATEWAY CORPORATION 27350 HICKORY BLVD BONITA SPRINGS FL 34134	00 VACANT RESIDENTIAL IMPERIAL RIVER EST OR 28 GP 387 LOT 25	UNITS: FRONT: DEPTH:	UT 1.00 0.00 0.00	1,265.37 1.00 1,265.37
EXEMPTION					1,265.58
10353569  31-47-26-B4-00300.0260	BONITA GATEWAY CORPORATION 27350 HICKORY BLVD BONITA SPRINGS FL 34134	00 VACANT RESIDENTIAL IMPERIAL RIVER EST OR 28 PG 387 LOT 26	UNITS: FRONT: DEPTH:	UT 1.00 0.00 0.00	721.23 1.00 721.23
EXEMPTION					721.35
10353570  31-47-26-B4-00300.0270	BONITA GATEWAY CORPORATION 27350 HICKORY BLVD BONITA SPRINGS FL 34134	00 VACANT RESIDENTIAL IMPERIAL RIVER EST OR 28 PG 387 LOT 27	UNITS: FRONT: DEPTH:	UT 1.00 0.00 0.00	750.64 1.00 750.64
EXEMPTION					750.76
10353571  31-47-26-B4-00300.0280	BONITA GATEWAY CORPORATION 27350 HICKORY BLVD BONITA SPRINGS FL 34134	00 VACANT RESIDENTIAL IMPERIAL RIVER EST OR 28 PG 387 LOT 28	UNITS: FRONT: DEPTH:	UT 1.00 0.00 0.00	740.97 1.00 740.97
EXEMPTION					741.09
10353572  31-47-26-B4-00300.0290	VALDEZ MEDARDO + 27605 PINECREST LN BONITA SPRINGS FL 34135	01 SINGLE FAMILY RESIDENTIAL IMPERIAL RIVER EST OR 28 PG 387 LOT 29	UNITS: FRONT: DEPTH:	UT 1.00 0.00 0.00	696.89 1.00 696.39
EXEMPTION					673.89
10353573  31-47-26-B4-00300.0300	BONITA GATEWAY CORPORATION 27350 HICKORY BLVD BONITA SPRINGS FL 34134	00 VACANT RESIDENTIAL IMPERIAL RIVER EST OR 28 PG 387 LOT 30 + 31	UNITS: FRONT: DEPTH:	UT 1.00 0.00 0.00	1,138.38 1.00 1,138.38
EXEMPTION					1,138.56
10353575  31-47-26-B4-00300.0370	BONITA GATEWAY CORPORATION 27350 HICKORY BLVD BONITA SPRINGS FL 34134	00 VACANT RESIDENTIAL IMPERIAL RIVER EST OR 28 PG 387 LOTS 36 + 37 FS 197.502(7)	UNITS: FRONT: DEPTH:	UT 1.00 0.00 0.00	950.19 1.00 950.19
EXEMPTION WLYZ					1,004.42

STRAP	OWNER NAME & ADDRESS	DOR CODE & LEGAL DESCRIPTION	UNIT TYPE:	PARCEL	AUTHORITY
10353576 31-47-26-B4-00300.0380 EXEMPTION HEX1	MARTINEZ JOSE A + ELVIRA 27557 PINECREST LN BONITA SPRINGS FL 34135	01 SINGLE FAMILY RESIDENTIAL IMPERIAL RIVER EST OR 28 PG 387 LOT 38	UNITS: FRONT: DEPTH:	UT 1.00 0.00 0.00	581.82 1.00 581.82 564.62
10353577 31-47-26-B4-00300.0390 EXEMPTION HEX1	DOHANICH JOHN A 27551 PINECREST LN BONITA SPRINGS FL 34135	01 SINGLE FAMILY RESIDENTIAL IMPERIAL RIVER EST OR 28 PG 387 LOT 39	UNITS: FRONT: DEPTH:	UT 1.00 0.00 0.00	644.62 1.00 644.62 623.80
10353578 31-47-26-B4-00300.0400 EXEMPTION HEX1	BANKERS TRUST CO TR 155 N LAKE AV PASADENA CA 91101	01 SINGLE FAMILY RESIDENTIAL IMPERIAL RIVER EST OR 28 PG 387 LOT 40	UNITS: FRONT: DEPTH:	UT 1.00 0.00 0.00	880.25 1.00 880.25 \$854.23
10353579 31-47-26-B4-00300.0420 EXEMPTION HEX1	BONITA GATEWAY CORPORATION 27350 HICKORY BLVD BONITA SPRINGS FL 34134	00 VACANT RESIDENTIAL IMPERIAL RIVER EST OR 28 PG 387 LOT 42	UNITS: FRONT: DEPTH:	UT 1.00 0.00 0.00	885.09 1.00 885.09 885.24
10353580 31-47-26-B4-00300.0430 EXEMPTION HEX1	ANDRADE JOSE I + AURELIA P O BOX 2594 BONITA SPRINGS FL 34133	01 SINGLE FAMILY RESIDENTIAL IMPERIAL RIVER ESTATES OR 28 PG 387 LOT 43	UNITS: FRONT: DEPTH:	LT 1.00 0.00 0.00	667.68 1.00 667.68 646.11
10353581 31-47-26-B4-00300.0440 EXEMPTION HEX1	HALE CLIFFORD 1/3 INT ETAL 26901 CHATEAU DULAC SE BONITA SPRINGS FL 34135	00 VACANT RESIDENTIAL IMPERIAL RIVER ESTATES OR 28 PG 387 LTS 44 THRU 46 + VAC RD OR 2026/2969	UNITS: FRONT: DEPTH:	FF 223.00 223.00 150.00	1,992.68 1.00 1,992.68 1,933.76
10353582 31-47-26-B4-00300.0470 EXEMPTION HEX1	HALE CLIFFORD 1/3 INT ETAL 26901 CHATEAU DULAC SE BONITA SPRINGS FL 34135	00 VACANT RESIDENTIAL IMPERIAL RIVER ESTATES OR 28 PG 387 LTS 47 THRU 49+VAC RD OR 2026 PG 2969	UNITS: FRONT: DEPTH:	FF 272.00 272.00 155.00	1,859.88 1.00 1,859.88 1,804.88
10353585 31-47-26-B4-00300.0540 EXEMPTION HEX1	HALE CLIFFORD 1/3 INT ETAL 26901 CHATEAU DULAC SE BONITA SPRINGS FL 34135	00 VACANT RESIDENTIAL IMPERIAL RIVER ESTATES OR 28 PG 387 LTS 54 + 55 + VAC RD OR 2026 PG 2969	UNITS: FRONT: DEPTH:	FF 171.00 171.00 155.00	1,597.89 1.00 1,597.89 1,550.65

STRAP	OWNER NAME & ADDRESS	DOR CODE & LEGAL DESCRIPTION	UNIT TYPE:	PARCEL	AUTHORITY
10353586  31-47-26-B4-00300.0560	BENITEZ JUAN J 403 COCONUT CIRCLE N NAPLES FL 34104	00 VACANT RESIDENTIAL IMPERIAL RIVER ESTATES OR 28 PG 387 LOT 56	UNITS: 1.00 FRONT: 144.00 DEPTH: 128.00	UT 1.00 144.00 128.00	694.46 1.00 694.46 673.90
10353587  31-47-26-B4-00300.0570	LUTHER ROBERT 27538 PINECREST LN BONITA SPRINGS FL 34135	00 VACANT RESIDENTIAL IMPERIAL RIVER EST OR 28 PG 387 LOT 57	UNITS: 1.00 FRONT: 0.00 DEPTH: 0.00	UT 1.00 0.00 0.00	694.46 1.00 694.46 694.57
10353588  31-47-26-B4-00300.0580	LUTHER ROBERT 27538 PINECREST LN BONITA SPRINGS FL 34135	01 SINGLE FAMILY RESIDENTIAL IMPERIAL RIVER EST OR 28 PG 387 LOT 58	UNITS: 1.00 FRONT: 0.00 DEPTH: 0.00	UT 1.00 0.00 0.00	694.46 1.00 694.46 672.02
10353589  31-47-26-B4-00300.0590	DICUS ANDY J 27544 PINEHURST LANE BONITA SPRINGS FL 34135	01 SINGLE FAMILY RESIDENTIAL IMPERIAL RIVER EST OR 28 PG 387 LOT 59	UNITS: 1.00 FRONT: 0.00 DEPTH: 0.00	UT 1.00 0.00 0.00	694.46 1.00 694.46 672.02
10353590  31-47-26-B4-00300.0600	DUBE JOSEPH G + MARY L 27550 PINECREST LN BONITA SPRINGS FL 34135	01 SINGLE FAMILY RESIDENTIAL IMPERIAL RIVER EST OR 28 PG 387 LOT 60	UNITS: 1.00 FRONT: 0.00 DEPTH: 0.00	UT 1.00 0.00 0.00	0.00 1.00 0.00 PAID OFF
10353591  31-47-26-B4-00300.0610	DELOS SANTOS EUGENIO + PO BOX 1555 BONITA SPRINGS FL 34133	01 SINGLE FAMILY RESIDENTIAL IMPERIAL RIVER EST OR 28 PG 387 LOT 61	UNITS: 1.00 FRONT: 0.00 DEPTH: 0.00	UT 1.00 0.00 0.00	658.01 1.00 658.01 658.12
10353592  31-47-26-B4-00300.0620	ALONSO MELTON + ARMINDA 27562 PINECREST LN BONITA SPRINGS FL 34135	01 SINGLE FAMILY RESIDENTIAL IMPERIAL RIVER EST OR 28 PG 387 LOT 62	UNITS: 1.00 FRONT: 0.00 DEPTH: 0.00	UT 1.00 0.00 0.00	795.92 1.00 795.92 772.38
10353593  31-47-26-B4-00300.0630	BONITA GATEWAY CORPORATION 27350 HICKORY BLVD BONITA SPRINGS FL 34134	00 VACANT RESIDENTIAL IMPERIAL RIVER EST OR 28 PG 387 LOT 63	UNITS: 1.00 FRONT: 0.00 DEPTH: 0.00	UT 1.00 0.00 0.00	753.53 1.00 753.53 753.66

AUTHORITY 148 • PINECREST/RIVERVIEW ROAD MSBU • TAX YEAR 2002

STRAP	OWNER NAME & ADDRESS	DOR CODE & LEGAL DESCRIPTION	PARCEL	UNIT TYPE:	UNITS:	AUTHORITY
				FRONT:	RATE:	
				DEPTH:	TAX:	
10353594	BONITA GATEWAY CORPORATION 27350 HICKORY BLVD BONITA SPRINGS FL 34134	00 VACANT RESIDENTIAL IMPERIAL RIVER EST OR 28 PG 387 LOT 64	UT 1.00 0.00 0.00		678.44 1.00 678.44	678.44 1.00 678.44
31-47-26-B4-00300.0640						678.56
10353595	BONITA GATEWAY CORPORATION 27350 HICKORY BLVD BONITA SPRINGS FL 34134	00 VACANT RESIDENTIAL IMPERIAL RIVER EST OR 28 PG 387 LOT 65	UT 1.00 0.00 0.00		649.46 1.00 649.46	649.46 1.00 649.46
31-47-26-B4-00300.0650						649.57
10353596	BONITA GATEWAY CORPORATION 27350 HICKORY BLVD BONITA SPRINGS FL 34134	00 VACANT RESIDENTIAL IMPERIAL RIVER EST OR 28 PG 387 LOT 66	UT 1.00 0.00 0.00		605.97 1.00 605.97	605.97 1.00 605.97
31-47-26-B4-00300.0660						606.07
10353597	CAPRIO LEANN M 12051 CIRCLE DR BONITA SPRINGS FL 34135	01 SINGLE FAMILY RESIDENTIAL IMPERIAL RIVER EST OR 28 PG 387 LOT 67	UT 1.00 0.00 0.00		880.67 1.00 880.67	880.67 1.00 880.67
31-47-26-B4-00300.0670						852.22
EXEMPTION HEX1						
10353598	BONITA GATEWAY CORPORATION 27350 HICKORY BLVD BONITA SPRINGS FL 34134	00 VACANT RESIDENTIAL IMPERIAL RIVER EST OR 28 PG 387 LOT 68	UT 1.00 0.00 0.00		971.08 1.00 971.08	971.08 1.00 971.08
31-47-26-B4-00300.0680						971.24
EXEMPTION HEX1						
10353599	MITCHELL THOMAS W + RHONDA J 12021 CIRCLE DR BONITA SPRINGS FL 34135	01 SINGLE FAMILY RESIDENTIAL IMPERIAL RIVER EST OR 28 PG 387 LOT 69	UT 1.00 0.00 0.00		753.39 1.00 753.39	753.39 1.00 753.39
31-47-26-B4-00300.0690						731.12
EXEMPTION HEX1						
10353600	LUTHER ROBERT J 27538 PINECREST LN BONITA SPRINGS FL 34135	00 VACANT RESIDENTIAL IMPERIAL RIVER EST OR 28 PG 387 LOT 70	UT 1.00 0.00 0.00		455.10 1.00 455.10	455.10 1.00 455.10
31-47-26-B4-00300.0700						455.18
EXEMPTION HEX1						
10353601	TAKACS EDWARD + LAURA 28130 DOVENWOOD CT #101 BONITA SPRINGS FL 34135	00 VACANT RESIDENTIAL IMPERIAL RIVER EST OR 28 PG 387 LOT 71	UT 1.00 0.00 0.00		522.04 1.00 522.04	522.04 1.00 522.04
31-47-26-B4-00300.0710						506.61

STRAP	OWNER NAME & ADDRESS	DOR CODE & LEGAL DESCRIPTION	UNIT TYPE:	PARCEL	AUTHORITY
10353602	NORMAN WALTER + CAROL J 12000 CIRCLE DR BONITA SPRINGS FL 34135	01 SINGLE FAMILY RESIDENTIAL IMPERIAL RIVER EST OR 28 PG 387 LOT 72	UNITS: FRONT: DEPTH:	UT 1.00 0.00 0.00	562.22 1.00 562.22
31-47-26-B4-00300.0720					
EXEMPTION					
HEX1					544.06
10353603	OTC EQUITY INC P O BOX 159 FORT MYERS FL 33902	00 VACANT RESIDENTIAL IMPERIAL RIVER EST OR 28 PG 387 LOT 73	UNITS: FRONT: DEPTH:	UT 1.00 0.00 0.00	455.10 1.00 455.10
31-47-26-B4-00300.0730					455.18
EXEMPTION					
HEX1					
10353604	TYNDALL DARRELL M + DONNA M 12020 CIRCLE DR BONITA SPRINGS FL 34135	01 SINGLE FAMILY RESIDENTIAL IMPERIAL RIVER EST OR 28 PG 387 LOT 74	UNITS: FRONT: DEPTH:	UT 1.00 0.00 0.00	603.49 1.00 603.49
31-47-26-B4-00300.0740					584.00
EXEMPTION					
HEX1					
10353605	CATOE GAIL KIM 12030 CIRCLE DR BONITA SPRINGS FL 34135	01 SINGLE FAMILY RESIDENTIAL IMPERIAL RIVER EST OR 28 PG 387 LOT 75	UNITS: FRONT: DEPTH:	UT 1.00 0.00 0.00	894.19 1.00 894.19
31-47-26-B4-00300.0750					865.31
EXEMPTION					
HEX1					
10353606	BONITA GATEWAY CORPORATION 27350 HICKORY BLVD BONITA SPRINGS FL 34134	00 VACANT RESIDENTIAL IMPERIAL RIVER EST OR 28 PG 387 LOT 76	UNITS: FRONT: DEPTH:	UT 1.00 0.00 0.00	785.97 1.00 785.97
31-47-26-B4-00300.0760					786.10
EXEMPTION					
HEX1					
10353607	BONITA GATEWAY CORPORATION 27350 HICKORY BLVD BONITA SPRINGS FL 34134	00 VACANT RESIDENTIAL IMPERIAL RIVER EST OR 28 PG 387 LOT 77	UNITS: FRONT: DEPTH:	UT 1.00 0.00 0.00	895.57 1.00 895.57
31-47-26-B4-00300.0770					895.72
EXEMPTION					
HEX1					
10353608	ORTEZ SOFONIAS 12061 RIVER VIEW DR BONITA SPRINGS FL 34135	01 SINGLE FAMILY RESIDENTIAL IMPERIAL RIVER ESTATES OR 28 PG 387 LOTS 78 + 79	UNITS: FRONT: DEPTH:	LT 1.00 0.00 0.00	1,273.38 1.00 1,273.38
31-47-26-B4-00300.0780					1,232.25
EXEMPTION					
HEX1					
10353609	COX WILLIAM B + HEATHER M 12031 RIVER VIEW DR BONITA SPRINGS FL 34135	01 SINGLE FAMILY RESIDENTIAL IMPERIAL RIVER ESTATES OR 28 PG 387 LOT 80	UNITS: FRONT: DEPTH:	LT 1.00 0.00 0.00	0.00 1.00 0.00
31-47-26-B4-00300.0800					
EXEMPTION					
HEX1					

PAID OFF

STRAP 10353610 **OWNER NAME & ADDRESS**
 LYNN EUNICE A
 12010 RIVER VIEW DR
 BONITA SPRINGS FL 34135

DOR CODE & LEGAL DESCRIPTION
 01 SINGLE FAMILY RESIDENTIAL
 IMPERIAL RIVER ESTATES
 OR 28 PG 387
 LOT 81

UNIT TYPE: FF
UNITS: 82.00
FRONT: 82.00
DEPTH: 150.00

PARCEL
 FF
 82.00
 82.00
 150.00

UNITS: 694.46
RATE: 1.00
TAX: 694.46

AUTHORITY
 673.92

EXEMPTION
 HEX1
 WID1

10353611

OWNER NAME & ADDRESS
 NEAL MARJORIE NELL
 12020 RIVER VIEW DR
 BONITA SPRINGS FL 34135

DOR CODE & LEGAL DESCRIPTION
 01 SINGLE FAMILY RESIDENTIAL
 IMPERIAL RIVER ESTATES
 OR 28 PG 387
 LOT 82

UNIT TYPE: FF
UNITS: 83.00
FRONT: 83.00
DEPTH: 150.00

PARCEL
 FF
 83.00
 83.00
 150.00

UNITS: 709.36
RATE: 1.00
TAX: 709.36

AUTHORITY
 688.39

EXEMPTION
 HEX1
 WID1

10353612

OWNER NAME & ADDRESS
 STRAITON BARRY W + SONYA D
 27821 CARL CIRCLE
 BONITA SPRINGS FL 34135

DOR CODE & LEGAL DESCRIPTION
 01 SINGLE FAMILY RESIDENTIAL
 IMPERIAL RIVER ESTATES
 OR 28 PG 387
 LOT 83

UNIT TYPE: FF
UNITS: 85.00
FRONT: 85.00
DEPTH: 200.00

PARCEL
 FF
 85.00
 85.00
 200.00

UNITS: 0.00
RATE: 1.00
TAX: 0.00

AUTHORITY
 PAID OFF

EXEMPTION
 HEX9

10353613

OWNER NAME & ADDRESS
 LAYMAN BRUCE
 12040 RIVER VIEW DR
 BONITA SPRINGS FL 34135

DOR CODE & LEGAL DESCRIPTION
 01 SINGLE FAMILY RESIDENTIAL
 IMPERIAL RIVER ESTATES
 OR 28 PG 387
 LOT 84

UNIT TYPE: FF
UNITS: 95.00
FRONT: 95.00
DEPTH: 340.00

PARCEL
 FF
 95.00
 95.00
 340.00

UNITS: 1,146.95
RATE: 1.00
TAX: 1,146.95

AUTHORITY
 1,103.57

EXEMPTION
 HEX1

10353614

OWNER NAME & ADDRESS
 TEEMS BRITTON R
 12050 RIVER VIEW DR
 BONITA SPRINGS FL 34135

DOR CODE & LEGAL DESCRIPTION
 01 SINGLE FAMILY RESIDENTIAL
 IMPERIAL RIVER ESTATES
 OR 28 PG 387
 LOT 85

UNIT TYPE: FF
UNITS: 85.00
FRONT: 85.00
DEPTH: 280.00

PARCEL
 FF
 85.00
 85.00
 280.00

UNITS: 1,071.56
RATE: 1.00
TAX: 1,071.56

AUTHORITY
 1,039.88

EXEMPTION
 HEX1

10353615

OWNER NAME & ADDRESS
 MOUNTAIN DUANE L
 P O BOX 1359
 BONITA SPRINGS FL 34133

DOR CODE & LEGAL DESCRIPTION
 00 VACANT RESIDENTIAL
 IMPERIAL RIVER ESTATES
 OR 28 PG 387
 LOT 86

UNIT TYPE: LT
UNITS: 1.00
FRONT: 0.00
DEPTH: 0.00

PARCEL
 LT
 1.00
 0.00
 0.00

UNITS: 887.43
RATE: 1.00
TAX: 887.43

AUTHORITY
 861.19

EXEMPTION
 HEX1
 WID1

10353616

OWNER NAME & ADDRESS
 PERKINS JOYCE M
 27670 PINECREST LN
 BONITA SPRINGS FL 34135

DOR CODE & LEGAL DESCRIPTION
 01 SINGLE FAMILY RESIDENTIAL
 IMPERIAL RIVER ESTATES
 OR 28 PG 387
 LOT 87 + 88

UNIT TYPE: FF
UNITS: 270.00
FRONT: 270.00
DEPTH: 270.00

PARCEL
 FF
 270.00
 270.00
 270.00

UNITS: 1,986.82
RATE: 1.00
TAX: 1,986.82

AUTHORITY
 1,916.22

STRAP

10353617



31-47-26-B4-00300.0890

OWNER NAME & ADDRESS

PERKINS DOUGLAS A + JOYCE M
6010 14TH AV SW
NAPLES FL 34116

DOR CODE & LEGAL DESCRIPTION

00 VACANT RESIDENTIAL
IMPERIAL RIVER ESTATES
OR 28 PG 387
LOT 89

PARCEL

UNIT TYPE: FF
UNITS: 60.00
FRONT: 60.00
DEPTH: 312.00

UNITS: 852.22
RATE: 1.00
TAX: 852.22

827.02

AUTHORITY

852.22
1.00
852.22

10353618



31-47-26-B4-00300.0900

WILLIS RUSSELL H + PAMELA J
27688 PINECREST LN
BONITA SPRINGS FL 34135

01 SINGLE FAMILY RESIDENTIAL
IMPERIAL RIVER ESTATES
OR 28 PG 387
LOT 90

UNIT TYPE: FF
UNITS: 60.00
FRONT: 60.00
DEPTH: 315.00

UNITS: 879.01
RATE: 1.00
TAX: 879.01

853.02

AUTHORITY

879.01
1.00
879.01

10353619



31-47-26-B4-00300.0910

BONITA GATEWAY CORPORATION
27350 HICKORY BLVD
BONITA SPRINGS FL 34134

00 VACANT RESIDENTIAL
IMPERIAL RIVER ESTATES
OR 28 PG 38
LOT 91

UNIT TYPE: FF
UNITS: 60.00
FRONT: 60.00
DEPTH: 305.00

UNITS: 892.40
RATE: 1.00
TAX: 892.40

892.55

AUTHORITY

892.40
1.00
892.40

10353620



31-47-26-B4-00300.0920

PROPER NANCY C
27700 PINECREST LN
BONITA SPRINGS FL 34135

01 SINGLE FAMILY RESIDENTIAL
IMPERIAL RIVER EST.
OR 28 PG 387
LOTS 92 + 93 LESS I-75 R/W

UNIT TYPE: FF
UNITS: 67.00
FRONT: 67.00
DEPTH: 345.00


UNITS: 1,131.89
RATE: 1.00
TAX: 1,131.89

1,098.42

81 RECORDS PRINTED

TOTAL AUTHORITY UNITS:

69,841.79



Lee County Property Appraiser

Kenneth M. Wilkinson, C.F.A.

Data Services Department

Phone: (239) 339-6185 • Fax: (239) 339-6107 • eMail: DataServices@LeePA.org

721.83 per STRAP.

(TTL 12 STRAPS)

SPECIAL DISTRICT VALUE REPORT


05/18/2002 AUTHORITY 185 • RAINBOW FARMS WATERLINE MSBU • TAX YEAR 2002 PARCEL PAID IN FULL AUTHORITY Page 1 of 3

STRAP	OWNER NAME & ADDRESS	DOR CODE & LEGAL DESCRIPTION	UNIT TYPE:	UNITS:	RATE:	TAX:	DEPTH:
10221088	KESSNER RONALD D + HEDWIG H 16472 RAINBOW MEADOWS CT FORT MYERS FL 33908	01 SINGLE FAMILY RESIDENTIAL RAINBOW FARMS PB 32 PG 44 LOT 2	01	1.00	1.00	0.00	0.00
04-46-24-01-000000.0020							
10221089	PIERCE CLIFFORD D + CONNIE S 16464 RAINBOW MEADOWS CT FORT MYERS FL 33908	01 SINGLE FAMILY RESIDENTIAL RAINBOW FARMS PB 32 PG 44 LOT 3	01	1.00	1.00	0.00	0.00
04-46-24-01-000000.0030							
EXEMPTION HEX1							
10221090	WATTS TED ALLEN + MARGARET M 16456 RAINBOW MEADOWS CT FT MYERS FL 33908	01 SINGLE FAMILY RESIDENTIAL RAINBOW FARMS PB 32 PG 46 LOT 4	01	1.00	1.00	0.00	0.00
04-46-24-01-000000.0040							
EXEMPTION HEX1							
10221091	LANDRY BETTY L 3481 PALM BEACH BLVD FORT MYERS FL 33916	00 VACANT RESIDENTIAL RAINBOW FARMS PB 32 PG 46 LOT 5	00	1.00	1.00	0.00	0.00
04-46-24-01-000000.0050							
EXEMPTION HEX1							
10221092	CRIST GREGORY P P O BOX 6501 FORT MYERS FL 33911	01 SINGLE FAMILY RESIDENTIAL RAINBOW FARMS PB 32 PG 46 LOT 6	01	1.00	1.00	0.00	0.00
04-46-24-01-000000.0060							
EXEMPTION HEX1							

STRAP	OWNER NAME & ADDRESS	DOR CODE & LEGAL DESCRIPTION	PARCEL	UNIT TYPE:	UNITS:	AUTHORITY
				UNITS:	RATE:	
				FRONT:	TAX:	
				DEPTH:		
10221093	HIGHBAUGH DANIEL R 16434 RAINBOW MEADOWS CT FORT MYERS FL 33908	01 SINGLE FAMILY RESIDENTIAL RAINBOW FARMS PB 32 PG 46 LOT 7	LT 1.00 0.00 0.00			0.00 1.00 0.00
04-46-24-01-000000.0070						
EXEMPTION						
HEX1						
10221096	RODRIGUEZ MARIO EDWARD 2 LANGLEY LN OLD WESTBURY NY 11568	00 VACANT RESIDENTIAL RAINBOW FARMS PB 32 PG 46 LOT 10	MS 0.00 0.00 0.00			0.00 1.00 0.00
04-46-24-01-000000.0100						
10221097	DALTROFF F ANDREW P O BOX 061043 FT MYERS FL 33906	01 SINGLE FAMILY RESIDENTIAL RAINBOW FARMS PB 32 PG 46 LOT 11 + PT LOT 12	LT 1.00 0.00 0.00			0.00 1.00 0.00
04-46-24-01-000000.0110						
EXEMPTION						
HEX1						
10221098	THOMPSON LARRY C + KATHLEEN W 6520-A PINE AV- SANIBEL FL 33957	00 VACANT RESIDENTIAL RAINBOW FARMS PB 32 PG 46 PT LOT 12 DESC OR2906/1792	LT 1.00 0.00 0.00			0.00 1.00 0.00
04-46-24-01-000000.0120						
10221099	WALSH KEVIN J + THERESA M 16394 RAINBOW MEADOWS CT FORT MYERS FL 33908	01 SINGLE FAMILY RESIDENTIAL RAINBOW FARMS PB 32 PG 46 LOT 13	LT 1.00 0.00 0.00			0.00 1.00 0.00
04-46-24-01-000000.0130						
EXEMPTION						
HEX1						
10221100	HYATT JOHN F 16386 RAINBOW MEADOWS CT FORT MYERS FL 33908	01 SINGLE FAMILY RESIDENTIAL RAINBOW FARMS PB 32 PG 46 LOT 14	LT 1.00 0.00 0.00			0.00 1.00 0.00
04-46-24-01-000000.0140						
10221101	SALMAN EMAD K + ALISSAR G 16385 RAINBOW MEADOWS CT FT MYERS FL 33908	01 SINGLE FAMILY RESIDENTIAL RAINBOW FARMS PB 32 PG 46 LOT 15	LT 1.00 0.00 0.00			0.00 1.00 0.00
04-46-24-01-000000.0150						
EXEMPTION						
HEX1						
10221102	ROGERS JOYCE D 15880 SUMMER LN RD #300-144 FORT MYERS FL 33908	00 VACANT RESIDENTIAL RAINBOW FARMS PB 32 PG 46 LOT 16	LT 1.00 0.00 0.00			0.00 1.00 0.00
04-46-24-01-000000.0160						

STRAP	OWNER NAME & ADDRESS	DOR CODE & LEGAL DESCRIPTION	PARCEL	UNIT TYPE:	UNITS:	RATE:	TAX:	AUTHORITY
10221103	NIXON RICHARD W + JILL 16411 RAINBOW MEADOWS CT FORT MYERS FL 33908	01 SINGLE FAMILY RESIDENTIAL RAINBOW FARMS PB 32 PG 46 LOT 17 LESS 17B	LT 1.00 0.00 0.00					0.00 1.00 0.00
04-46-24-01-00000.0170								
10221104	PAUL JERRY R 16425 RAINBOW MEADOWS CT FORT MYERS FL 33908	01 SINGLE FAMILY RESIDENTIAL NW1/2 OF LOT 17 RAINBOW FARMS PB 32/46 OR 2202-1474	LT 1.00 0.00 0.00					Full 0.00 1.00 0.00
04-46-24-01-00000.017B								
10221105	CAANGAY A ELIZABETH R TR 3970 HIDDEN ACRES CIR N FT MYERS FL 33903	00 VACANT RESIDENTIAL RAINBOW FARMS PB 32 PG 46 LOT 18	LT 1.00 0.00 0.00					0.00 1.00 0.00
04-46-24-01-00000.0180								
10221106	AMES JEROME + TRACI 4901 SW 27TH AV CAPE CORAL FL 33914	00 VACANT RESIDENTIAL RAINBOW FARMS PB 32 PG 46 LOT 19	LT 1.00 0.00 0.00					PAID IN FULL 0.00 1.00 0.00
04-46-24-01-00000.0190								
10221108	MERCER RANDAL L 16465 RAINBOW MEADOWS CT FORT MYERS FL 33908	01 SINGLE FAMILY RESIDENTIAL RAINBOW FARMS PB 32 PG 44 LOT 21	LT 1.00 0.00 0.00					0.00 1.00 0.00
04-46-24-01-00000.0210								
10221109	REIDY CHARLES D + PATRICIA A 16479 RAINBOW MEADOW CT FORT MYERS FL 33908	01 SINGLE FAMILY RESIDENTIAL RAINBOW FARMS PB 32 PG 44 LOT 22	LT 1.00 0.00 0.00					0.00 1.00 0.00
04-46-24-01-00000.0220								
EXEMPTION HEX1								

19 RECORDS PRINTED TOTAL AUTHORITY UNITS: 0.00



Lee County Property Appraiser

Kenneth M. Wilkinson, C.F.A.

Data Services Department
 Phone: (239) 339-6185 • Fax: (239) 339-6107 • eMail: DataServices@LeePA.org

SPECIAL DISTRICT VALUE REPORT

STRAP	OWNER NAME & ADDRESS	DOR CODE & LEGAL DESCRIPTION	UNIT TYPE:	UNITS:	RATE:	TAX:	PARCEL	AUTHORITY
10262498 10262498-00-00005.0000	ANDREASEN HENRY M JR + DEBRA L 6611 BROKEN ARROW RD FT MYERS FL 33912	01 SINGLE FAMILY RESIDENTIAL N1/2 OF W1/2 OF W1/2 OF W1/2 OF N658.775 FT OF NE1/4	AC	2.50	0.00	0.00	AC	0.00 1.00 0.00
EXEMPTION HEX1								
10262499 10262499-00-00005.0010	PRY RICHARD J 13807 PINE VILLA LN FORT MYERS FL 33912	00 VACANT RESIDENTIAL PARL IN E 1/2 OF E 1/2 OF NE 1/4 DESC IN OR 3469 PG 3774	AC	8.49	0.00	0.00	AC	0.00 1.00 0.00
EXEMPTION HEX1								
10262500 10262500-00-00005.001A	SOUZA ROBERT J 16260 RAINFOREST LN FORT MYERS FL 33912	69 ORNAMENTALS, MISC AG PARL IN GLS 1 + 2 DESC IN OR 1371 PG 701	AC	5.00	0.00	0.00	AC	0.00 1.00 0.00
EXEMPTION HEX1								
10262501 10262501-00-00005.001B	AHSON ATIG 50% + 7051 TWIN EAGLE LN FT MYERS FL 33912	00 VACANT RESIDENTIAL FR SW COR GOVT LT 2 N 293. 75FT TH E 657.85 FT TO POB OR 2588 PG 3626	AC	10.03	0.00	0.00	AC	0.00 1.00 0.00
EXEMPTION HEX1								
10262502 10262502-00-00005.0020	LAWRENCE THOMAS G + MARILYN K 16031 PEBBLE LN S FT MYERS FL 33912	01 SINGLE FAMILY RESIDENTIAL N 1/2 OF E 1/2 OF E 1/2 OF N 658.775 FT OF NE 1/4 LESS PARL 5.002-A	AC	2.35	0.00	0.00	AC	1,084.13 1.00 1,084.13
EXEMPTION HEX1								
10262504 10262504-00-00005.002B	SCHAD MICHAEL F + ANNA L 16050 SWALLOWTAIL LN FORT MYERS FL 33912	01 SINGLE FAMILY RESIDENTIAL N1/2 OF E1/2 OF E1/2 OF E1/2 OF N658.78 FT OF NE1/4 LESS PAR 5.002A	AC	1.00	0.00	0.00	AC	0.00 1.00 0.00
EXEMPTION HEX1								

1,050.08

STRAP	OWNER NAME & ADDRESS	DOR CODE & LEGAL DESCRIPTION	UNIT TYPE	PARCEL	AUTHORITY
10262505 06-46-25-00-00005.0030 EXEMPTION HEX1	PRATER JOHN F + STACY B 6678 BROKEN ARROW LANE FT MYERS FL 33908	01 SINGLE FAMILY RESIDENTIAL PARL IN N 1/2 OF N E 1/4 SEC 6 TWP 46 R 25 DESC IN OR 1216 PG 1385 LESS OR 2840/1031	UNIT TYPE: UNITS: FRONT: DEPTH:	AC 4.77 0.00 0.00	UNITS: RATE: TAX: 1,654.00 1.00 1,654.00 1,600.00
10262506 06-46-25-00-00005.0040 EXEMPTION HEX9	COTTON DAVID J + NANCY L 1/2 + 6621 BROKEN ARROW RD FT MYERS FL 33912	01 SINGLE FAMILY RESIDENTIAL N 1/2 OF E 1/2 OF W 1/2 OF W 1/2 OF N 658.775 FT OF NE 1/4	UNIT TYPE: UNITS: FRONT: DEPTH:	AC 2.50 0.00 0.00	UNITS: RATE: TAX: 463.31 1.00 463.31 448.74
10262507 06-46-25-00-00005.004A EXEMPTION HEX1	DESHAZO STEHPEN V + NANCY P 6641 BROKEN ARROW RD FORT MYERS FL 33912	01 SINGLE FAMILY RESIDENTIAL S 1/2 OF E 1/2 OF W 1/2 OF W 1/2 OF N 658.775 FT OF N E 1/4 LESS R/W OR 2840/1026	UNIT TYPE: UNITS: FRONT: DEPTH:	AC 2.36 0.00 0.00	UNITS: RATE: TAX: 1,255.59 1.00 1,255.59 1,216.15
10262508 06-46-25-00-00005.0050 EXEMPTION HEX1	SHANNON JERRY S + JULIE A 16200 S PEBBLE LN FT MYERS FL 33912	01 SINGLE FAMILY RESIDENTIAL S 1/2 OF E 1/2 OF W 1/2 OF E 1/2 OF S 659 FT OF N 1318 FT OF NE 1/4 LES OR 2729/2191	UNIT TYPE: UNITS: FRONT: DEPTH:	AC 2.27 0.00 0.00	UNITS: RATE: TAX: 1,210.02 1.00 1,210.02 1,172.01
10262509 06-46-25-00-00005.005A EXEMPTION HEX1	BAIER JAMES L + KIMBERLY R 6860 BROKEN ARROW RD FORT MYERS FL 33912	01 SINGLE FAMILY RESIDENTIAL N 1/2 OF E 1/2 OF W 1/2 OF E 1/2 OF S 659 FT OF N 1318 FT OF NE 1/4 LES OR 2729/2188	UNIT TYPE: UNITS: FRONT: DEPTH:	AC 2.07 0.00 0.00	UNITS: RATE: TAX: 1,516.24 1.00 1,516.24 1,468.62
10262510 06-46-25-00-00005.0060 EXEMPTION HEX1	ANDREWS JOEL C + BARBARA JOAN 16030 PEBBLE LANE SE FT MYERS FL 33912	01 SINGLE FAMILY RESIDENTIAL PAR IN N 1/2 OF NE 1/4 SEC 06 DESC OR 1216/202 LES PAR 5.006A+OR 2834/2977R/W	UNIT TYPE: UNITS: FRONT: DEPTH:	AC 2.27 0.00 0.00	UNITS: RATE: TAX: 1,252.62 1.00 1,252.62 1,213.28
10262511 06-46-25-00-00005.006A EXEMPTION HEX1	TAYLOR THAD JEFFREY 16020 PEBBLE LANE SOUTH FT MYERS FL 33912	01 SINGLE FAMILY RESIDENTIAL N 1/2 OF E 1/2 OF W 1/2 OF E 1/2 OF N 659 FT OF NE 1/4 DESC IN OR 2708/PG 0025	UNIT TYPE: UNITS: FRONT: DEPTH:	AC 2.50 0.00 0.00	UNITS: RATE: TAX: 1,252.62 1.00 1,252.62 1,213.28

STRAP	OWNER NAME & ADDRESS	DOR CODE & LEGAL DESCRIPTION	PARCEL	AUTHORITY
10262512	BOLT WILLIAM K + NANCY 6735 BROKEN ARROW RD FT MYERS FL 33912	01 SINGLE FAMILY RESIDENTIAL E1/2 OF E1/2 OF W1/2 OF N 658.775FT LESS OR 2729 PG 2173	AC 4.77 0.00 0.00	1,676.26 1.00 1,676.26
06-46-25-00-00005.0070				1,623.61
EXEMPTION				
HEX1				
10262513	HATFIELD LOWELL G TR + 1950 BOYCE LANE FESTUS MO 63028	01 SINGLE FAMILY RESIDENTIAL PARL IN N 1/2 OF N E 1/4 DESC IN OR 1848 PG 3426 AKA TRACT 10 N 1/2	AC 2.50 0.00 0.00	631.04 1.00 631.04
06-46-25-00-00005.0080				611.22
EXEMPTION				
HEX1				
10262514	SARNOWSKI E T + JOANNE 16160 RAINFOREST LN FT MYERS FL 33912	01 SINGLE FAMILY RESIDENTIAL PARL IN N 1/2 OF NE 1/4 DESC IN OR 1848 PG 3384 AKA TRACT 10 S 1/2	AC 2.50 0.00 0.00	463.29 1.00 463.29
06-46-25-00-00005.008A				448.74
EXEMPTION				
HEX1				
10262515	CUNNINGHAM LAWRENCE E+DEW A 17264 PHILOX DR FT MYERS FL 33912	00 VACANT RESIDENTIAL E1/2 OF E1/2 OF S329FT OF N1318FT OF NE1/4 LESS OR2729 PG2194	AC 4.77 0.00 0.00	0.00 1.00 0.00
06-46-25-00-00005.0090				
EXEMPTION				
HEX1				
10262516	BEHRHORST LEE D 16095 S PEBBLE LN FORT MYERS FL 33912	01 SINGLE FAMILY RESIDENTIAL S/12 OF E1/2 OF E1/2 OF S329FT OF N988FT OF NE1/4 LESS W30FT R/RW	AC 2.39 165.00 630.00	1,228.74 1.00 1,228.74
06-46-25-00-00005.0100				<i>Paid in full</i>
EXEMPTION				
HEX1				
10451868	BEHRHORST LEE D 16095 S PEBBLE LN FORT MYERS FL 33912	00 VACANT RESIDENTIAL N1/2 OF E1/2 OF E1/2 OF S329FT OF N988FT OF NE1/4 LESS W30FT R/W OR3161/494	AC 2.39 165.00 630.00	0.00 1.00 0.00
06-46-25-00-00005.010A				
EXEMPTION				
HEX1				
10262517	BOLT WILLIAM K + NANCY 6735 BROKEN ARROW DR FT MYERS FL 33912	00 VACANT RESIDENTIAL W 1/2 OF W 1/2 OF W 1/2 OF E 1/2 OF N 658.775 FT OF NE 1/4 LES OR2729 PG2173	AC 2.39 0.00 0.00	838.99 1.00 838.99
06-46-25-00-00005.0110				<i>#8/2.63</i>
EXEMPTION				
HEX1				
10262518	SAPP VINCENT D + LINDA S 6821 BROKEN ARROW RD FORT MYERS FL 33912	01 SINGLE FAMILY RESIDENTIAL E 1/2 OF W 1/2 OF W 1/2 OF E 1/2 OF N 658.775 FT OF NE 1/4 LESS OR 2822/1276 R/W	AC 2.30 0.00 0.00	858.94 1.00 858.94
06-46-25-00-00005.011A				831.95
EXEMPTION				
HEX1				

STRAP	OWNER NAME & ADDRESS	DOR CODE & LEGAL DESCRIPTION	PARCEL	AUTHORITY
10262519 06-46-25-00-00005.0120	PROCE WILLIAM G + MAUREEN E 549 PECK AVE FT MYERS FL 33919	99 ACREAGE NOT ZONED AG PARL IN NE 1/4 SEC 06 TWP 46 R 25 DESC IN OR 1280 PG 0002 LESS OR 2840/1034	AC 4.77 0.00 0.00	1,718.89 1.00 1,718.89 1,664.90
10262520 06-46-25-00-00005.0130	THOMAS JAMES C + TERI 6796 BROKEN ARROW RD FT MYERS FL 33912	01 SINGLE FAMILY RESIDENTIAL N1/2 OF W1/2 OF W1/2 OF E1/2 OF S658.775 FT OF N 1317.55 FT LES N30FT R/W	AC 2.27 0.00 0.00	1,212.97 1.00 1,212.97 1,174.87
10262521 06-46-25-00-00005.013A	POSEY REBECCA A 16201 SAWDUST TRL FORT MYERS FL 33912	01 SINGLE FAMILY RESIDENTIAL S 1/2 OF W 1/2 OF W 1/2 OF E 1/2 OF S 658.775 FT OF N 1317.55 FT OF N E 1/4	AC 2.50 0.00 0.00	463.30 1.00 463.30 463.30
10262522 06-46-25-00-00005.0140	STEWART MICHAEL E + SHARON F 16200 SAWDUST TR FT MYERS FL 33912	01 SINGLE FAMILY RESIDENTIAL PARL IN NE 1/4 SEC 06 TWP 46 R 25 DESC IN OR 1239 PG 0365 LESS N 1/2	AC 2.50 0.00 0.00	463.23 1.00 463.23 448.68
10262523 06-46-25-00-00005.014A	BAIER JAMES L 16100 SAWDUST TRL FT MYERS FL 33912	01 SINGLE FAMILY RESIDENTIAL N1/2 OF E1/2 OF E1/2 OF W1/2 OF S659FT OF N1318FT OF NE1/4 LES N30FT R/W	AC 2.27 0.00 0.00	1,212.97 1.00 1,212.97 1,174.87
10262524 06-46-25-00-00005.0150	MCCLEAF THOMAS + PATRICIA 16081 PEBBLE LN FT MYERS FL 33912	01 SINGLE FAMILY RESIDENTIAL S1/2 OF E1/2 OF E1/2 OF N 658.78FT OF NE1/4 OF SEC 6 LES .015A+ OR2729 PG2200	AC 2.39 0.00 0.00	0.00 1.00 0.00
10262525 06-46-25-00-00005.015A	COLLUCCI SANDRA K 16091 S PEBBLE LN FORT MYERS FL 33912	01 SINGLE FAMILY RESIDENTIAL S1/2 OF S1/2 OF E1/2 OF E1/2 OF N658.78FT OF NE1/4 SEC 6 DES OR1827 PG539 LESS R/RW	AC 2.39 0.00 0.00	0.00 1.00 0.00

STRAP	OWNER NAME & ADDRESS	DOR CODE & LEGAL DESCRIPTION	PARCEL	UNIT TYPE	UNITS:	AUTHORITY
					RATE:	
				FRONT:	TAX:	
				DEPTH:		
10262526	JESSE JOSEPH E + MARCIA 6677 BROKEN ARROW RD FORT MYERS FL 33912	01 SINGLE FAMILY RESIDENTIAL E1/2 OF W1/2 OF E1/2 OF W1/2 OF N 658.775 FT OF NE 1/4 LES PAR 5.016A+OR2729/2176	AC 2.39 0.00 0.00		0.00 1.00 0.00	
06-46-25-00-00005.0160						
EXEMPTION						
HEX1						
10262527	COHAN BRAD L + MARGOT A 6659 BROKEN ARROW RD FT MYERS FL 33912	01 SINGLE FAMILY RESIDENTIAL W 1/2 OF W 1/2 OF E 1/2 OF W 1/2 OF N 658.775 FT OF NE1/4 LES S30FT R/W	AC 2.39 0.00 0.00		838.98 1.00 838.98	
06-46-25-00-00005.016A						812.63
EXEMPTION						
HEX1						
10262528	KOHLHEIM HAROLD R + MONA L 6601 BROKEN ARROW RD FORT MYERS FL 33912	01 SINGLE FAMILY RESIDENTIAL PARL IN N E 1/4 SEC 6 T 46 R 25 DESC IN OR 1417 PG 1198	AC 2.50 0.00 0.00		0.00 1.00 0.00	
06-46-25-00-00005.0170						
EXEMPTION						
HEX1						
10443253	CURRIER MICHAEL R + DOROTHY J 6641 BROKEN ARROW RD SW FT MYERS FL 33912	00 VACANT RESIDENTIAL FR NE COR SEC 6 S 1317FT TH W661FT TO POB DESC OR 2960 PG 4050	AC 1.60 0.00 0.00		0.00 1.00 0.00	
06-46-25-00-00005.0190						
EXEMPTION						
HEX1						
10261169	PHILLIPS JAMES G + PATRICIA B 6870 BRIARCLIFF RD FT MYERS FL 33912	01 SINGLE FAMILY RESIDENTIAL W 1/2 OF N W 1/4 OF N E 1/4 OF N E 1/4 OF S E 1/4 DESC IN OR 1819 PG 2729	AC 1.25 0.00 0.00		355.47 1.00 355.47	
31-45-25-00-00003.1020						344.30
EXEMPTION						
HEX1						
10261171	HOVEY J PETE + BRENDA IRENE 15571 S PEBBLE LN FT MYERS FL 33912	01 SINGLE FAMILY RESIDENTIAL N 1/2 OF SW 1/4 OF NE 1/4 OF NE 1/4 OF SE 1/4 LES R/W OR 2729/2230	AC 1.14 0.00 0.00		607.43 1.00 607.43	
31-45-25-00-00003.1030						588.34
EXEMPTION						
HEX1						
10261172	LABBE DENNIS C 15690 PEBBLE LANE FT MYERS FL 33912	01 SINGLE FAMILY RESIDENTIAL S 1/2 OF SW 1/4 OF NE 1/4 OF SE 1/4 LESS S 165 FT LES R/W OR 2729/2161	AC 2.39 0.00 0.00		839.65 1.00 839.65	
31-45-25-00-00003.1040						812.67
EXEMPTION						
HEX1						
10261173	GERWITZ JEFFREY + FELICE 15720 PEBBLE LANE S FT MYERS FL 33912	01 SINGLE FAMILY RESIDENTIAL S 165 FT OF S 1/2 OF SW 1/4 OF NE 1/4 OF SE 1/4 LES R/W OR 2729/2164	AC 2.39 0.00 0.00		0.00 1.00 0.00	
31-45-25-00-00003.104A						
EXEMPTION						
HEX1						

STRAP

OWNER NAME & ADDRESS

DOR CODE & LEGAL DESCRIPTION

PARCEL

AUTHORITY

10261174

MEYERS DON D
RT 45 15611 PEBBLE LN
FT MYERS FL 33912

01 SINGLE FAMILY RESIDENTIAL
S 1/2 OF SW 1/4 OF NE 1/4
OF NE 1/4 OF SE 1/4 LES
R/W OR 2729/2227

UNIT TYPE: AC
UNITS: 1.14
FRONT: 0.00
DEPTH: 0.00

UNITS: 0.00
RATE: 1.00
TAX: 0.00

31-45-25-00-00003.1050

10261177

ZOLAR MARC W + SHANNON
6930 GREYSTONE LN
FORT MYERS FL 33912

01 SINGLE FAMILY RESIDENTIAL
PAR LN S 1/2 OF SE 1/4 OF
SE 1/4 OF SE 1/4
DESC IN OR 1995 PG 322

UNIT TYPE: AC
UNITS: 1.25
FRONT: 165.00
DEPTH: 330.00

UNITS: 0.00
RATE: 1.00
TAX: 0.00

31-45-25-00-00003.1070

10261179

OCONEILL THOMAS E + LINDA K
6910 GREYSTONE LN
FORT MYERS FL 33912

01 SINGLE FAMILY RESIDENTIAL
PAR S1/2 OF SE1/4 OF SE1/4
OF SE1/4 OR 1995/318 LES
R/W OR 2729/2203

UNIT TYPE: AC
UNITS: 1.02
FRONT: 135.00
DEPTH: 330.00

UNITS: 506.69
RATE: 1.00
TAX: 506.69

31-45-25-00-00003.107B

EXEMPTION

HEX1

490.22

10261180

FOULKS CURTS + KATHLEEN
6451 PINE AVE
SANIBEL ISLAND FL 33957

00 VACANT RESIDENTIAL
PAR LN S 1/2 OF SE 1/4 OF
SE 1/4 OF SE 1/4
DESC OR 1995 PG 320

UNIT TYPE: AC
UNITS: 1.25
FRONT: 165.00
DEPTH: 330.00

UNITS: 0.00
RATE: 1.00
TAX: 0.00

31-45-25-00-00003.107C

10261183

JONES NED + EVEANGELA
15691 S PEBBLE LN
FORT MYERS FL 33912

01 SINGLE FAMILY RESIDENTIAL
N1/2 OF S1/2 OF SE1/4 OF
NE 1/4 OF SE1/4 AKA LT61 N
1/2 LES R/W 2729/2218

UNIT TYPE: AC
UNITS: 2.39
FRONT: 165.00
DEPTH: 660.00

UNITS: 839.06
RATE: 1.00
TAX: 839.06

31-45-25-00-00003.1100

812.71

10261184

BURLINGAME MICHAEL DOUGLAS
15701 S PEBBLE LN
FORT MYERS FL 33912

01 SINGLE FAMILY RESIDENTIAL
S1/2 OF S1/2 OF SE1/4 OF
NE1/4 OF SE1/4 OF SEC 31
AKA LT 61 TH S1/2

UNIT TYPE: AC
UNITS: 2.50
FRONT: 165.00
DEPTH: 660.00

UNITS: 0.00
RATE: 1.00
TAX: 0.00

31-45-25-00-00003.110A

EXEMPTION

HEX1

10261185

BROWNLEE PAULA L
15880 S PEBBLE LN
FORT MYERS FL 33912

01 SINGLE FAMILY RESIDENTIAL
N1/2 OF SW1/4 OF SE1/4
OF SE1/4 LES R/W OR
2729/2170 AKA LOT 55 BALLANTINES
BRIARCLIFF RANCHETTES UNREC

UNIT TYPE: AC
UNITS: 4.77
FRONT: 0.00
DEPTH: 0.00

UNITS: 1,676.26
RATE: 1.00
TAX: 1,676.26

31-45-25-00-00003.1110

1,623.59

10261195

ESPOSITO CHRISTINE A + RICKY J
9284 OAK BRIDGE CT
FORT MYERS FL 33912

00 VACANT RESIDENTIAL
THE N 1/2 OF S 1/2 OF
SW 1/4 OF SE 1/4 OF SE 1/4

UNIT TYPE: AC
UNITS: 5.00
FRONT: 0.00
DEPTH: 0.00

UNITS: 0.00
RATE: 1.00
TAX: 0.00

31-45-25-00-00003.1180

PAID OFF

STRAP	OWNER NAME & ADDRESS	DOR CODE & LEGAL DESCRIPTION	UNIT TYPE:	PARCEL	AUTHORITY
10261204	ZORN BEVERLY P 15560 S PEBBLE LN FT MYERS FL 33912	01 SINGLE FAMILY RESIDENTIAL S1/3 OF N3/5 OF E1/2 OF NW1/4 OF NE1/4 OF SE1/4 LES R/W 2729/2146	AC UNITS: 0.91 FRONT: 0.00 DEPTH: 0.00	485.57 1.00 485.57	470.31
31-45-25-00-00003.121E					
EXEMPTION					
HEX1					
10261209	BELL WILLIAM L + BARBARA J 15640 S PEBBLE LN FT MYERS FL 33912	01 SINGLE FAMILY RESIDENTIAL N 170FT OF E 320FT OF N1/2 OF SW1/4 OF NE1/4 OF SE1/4 LESS E 30FT FOR R/W OR 2729/2155	AC UNITS: 1.13 FRONT: 0.00 DEPTH: 0.00	616.80 1.00 616.80	597.43
31-45-25-00-00003.1240					
EXEMPTION					
HEX1					
10261210	LIBER KATHERINE T 15630 PEBBLE LANE SE FT MYERS FL 33912	01 SINGLE FAMILY RESIDENTIAL N198 OF W340 +S28 OF N198 OF E320 OF N1/2 OF SW1/4 OF NE1/4 OF SE1/4LES R/W	AC UNITS: 1.73 FRONT: 0.00 DEPTH: 0.00	0.00 1.00 0.00	
31-45-25-00-00003.124A					
EXEMPTION					
HEX1					
10261211	ROSEN BARBARA ANN + 4504 DALTON ST TEMPLE HILLS MD 20748	00 VACANT RESIDENTIAL S 132 FT OF N 1/2 OF SW 1/4 OF NE 1/4 OF SE 1/4 LES R/W OR 2729/2157	AC UNITS: 1.91 FRONT: 0.00 DEPTH: 0.00	0.00 1.00 0.00	
31-45-25-00-00003.124B					
EXEMPTION					
HEX1					
10261212	SKINNER GARRY W + PEGGY JO 15651 S PEBBLE LN FT MYERS FL 33912	01 SINGLE FAMILY RESIDENTIAL N 1/2 OF N 1/2 OF SE 1/4 OF NE 1/4 OF SE 1/4 LES R/W OR 2729/2224	AC UNITS: 2.39 FRONT: 0.00 DEPTH: 0.00	0.00 1.00 0.00	
31-45-25-00-00003.1250					
EXEMPTION					
HEX1					
10261213	WILKINSON ALLAN R + JOY L 15641 S PEBBLE LN FT MYERS FL 33912	01 SINGLE FAMILY RESIDENTIAL S1/2 OF N1/2 OF SE1/4 OF NE1/4 OF SE1/4 AKA S1/2 LT 62 LES R/W OR 2729/2221	AC UNITS: 2.39 FRONT: 0.00 DEPTH: 0.00	839.06 1.00 839.06	812.71
31-45-25-00-00003.125A					
EXEMPTION					
HEX1					
10261216	ZUMWALT TIMOTHY R + LISA M 17404 DUQUESNE RD FT MYERS FL 33912	01 SINGLE FAMILY RESIDENTIAL N 1/2 OF SE 1/4 OF SE 1/4 OF SE 1/4 LESS PARL 3.127A	AC UNITS: 3.18 FRONT: 0.00 DEPTH: 0.00	1,422.35 1.00 1,422.35	1,377.67
31-45-25-00-00003.1270					
EXEMPTION					
HEX1					
10261220	CULVERWELL ALAN W + DAWN D 15820 SOUTH PEBBLE LN FT MYERS FL 33912	01 SINGLE FAMILY RESIDENTIAL N 1/2 OF S 1/2 OF NW 1/4 OF SE 1/4 OF SE 1/4 AKA N 1/2 LOT 54	AC UNITS: 2.50 FRONT: 0.00 DEPTH: 0.00	859.45 1.00 859.45	832.45
31-45-25-00-00003.1290					
EXEMPTION					
HEX1					

All data is current at time of printing and subject to change without notice.

STRAP 10261221 **OWNER NAME & ADDRESS** JANSSEN DOUGLAS J + JULIE A
 15840 S PEBBLE LN
 FT MYERS FL 33912
DOR CODE & LEGAL DESCRIPTION 01 SINGLE FAMILY RESIDENTIAL
 S1/2 OF S1/2 OF NW1/4 OF
 SE1/4 OF SE1/4 AKA S1/2 LT
 54 LES R/W OR 2729/2167
UNIT TYPE: AC
UNITS: 2.39
FRONT: 0.00
DEPTH: 0.00
EXEMPTION 31-45-25-00-000003.129A
 HEX1

10261225 **OWNER NAME & ADDRESS** JABLONSKI JOEL + KELLY +
 15821 S PEBBLE LN
 FORT MYERS FL 33912
DOR CODE & LEGAL DESCRIPTION 01 SINGLE FAMILY RESIDENTIAL
 N1/2 OF S1/2 OF NE1/4 OF S
 E1/4 OF SE1/4 OR N1/2 LT59
 BAL BR R LES R/W2729/2209
UNIT TYPE: AC
UNITS: 2.39
FRONT: 0.00
DEPTH: 0.00
EXEMPTION 31-45-25-00-000003.1320
 HEX1

10261226 **OWNER NAME & ADDRESS** MARINO NICK A
 15841 S PEBBLE LN
 FT MYERS FL 33912
DOR CODE & LEGAL DESCRIPTION 01 SINGLE FAMILY RESIDENTIAL
 S1/2 OF S1/2 OF NE1/4 OF
 SE1/4 OF SE1/4 LES R/W
 OR 2729/2206
UNIT TYPE: AC
UNITS: 2.39
FRONT: 0.00
DEPTH: 0.00
EXEMPTION 31-45-25-00-000003.132A
 HEX1

62 RECORDS PRINTED **TOTAL AUTHORITY UNITS:** 33,812.89

AUTHORITY
 839.06
~~1.00~~
 839.06


812.71

AUTHORITY
 839.06
~~1.00~~
 839.06

812.71

AUTHORITY
 839.04
~~1.00~~
 839.04

812.68



Lee County Property Appraiser

Kenneth M. Wilkinson, C.F.A.

Data Services Department

Phone: (239) 339-6185 • Fax: (239) 339-6107 • eMail: DataServices@LeePA.org

SPECIAL DISTRICT VALUE REPORT

STRAP	OWNER NAME & ADDRESS	DOR CODE & LEGAL DESCRIPTION	UNIT TYPE:	PARCEL	UNITS:	AUTHORITY
10262305	AGRI INSURANCE COMPANY LTD BARCLAYS BANK INTL BLDG 44 CHURCH ST P O BOX HM2064	64 GRAZING LAND CLASS V SECT 2 LESS R/W LESS PAR 1.1000 + LESS 1.0010-1.0030 + LESS OR 3532/3888 + LESS OR 3524/4601 + OR 3540 PG 150	AC UNITS: 171.00 FRONT: 0.00 DEPTH: 0.00	AC 171.00 0.00 0.00	7,184.06 1.00 7,184.06	7,184.06 1.00 7,184.06
02-46-25-00-00001.0000						
EXEMPTION						
AGRI						
10448217	COLLINS JOHN W + LINDA G 3875 MIDSHORE DR NAPLES FL 33975	10 VACANT COMMERCIAL PAR IN SW1/4 SEC 02 N OF ALICO RD DESC OR 3073 PG 2024	SF UNITS: 67,954.00 FRONT: 0.00 DEPTH: 0.00	SF 67,954.00 0.00 0.00	3,123.19 1.00 3,123.19	3,123.19 1.00 3,123.19
02-46-25-00-00001.0010					\$2961.10	
EXEMPTION						
WLY5						
10466697	LEE COUNTY P O BOX 398 FORT MYERS FL 33902	86 COUNTIES-OTHER PAR IN NW 1/4 SEC 2 DESC IN OR 3524 PG 4601 DRAINAGE R/W	AC UNITS: 6.02 FRONT: 0.00 DEPTH: 0.00	AC 6.02 0.00 0.00	0.00 0.00 0.00	
02-46-25-00-00001.0060						
EXEMPTION						
WLY5						
10262307	AGRI INSURANCE COMPANY LTD BARCLAYS BANK INTL BLDG 44 CHURCH ST P O BOX HM2064	64 GRAZING LAND CLASS V SEC 3 E OF 1-75 LESS THE N 50 FT AND LESS PARCELS LYING IN S 1/4 THEREOF	AC UNITS: 189.47 FRONT: 0.00 DEPTH: 0.00	AC 189.47 0.00 0.00	6,326.66 1.00 6,326.66	6,326.66 1.00 6,326.66
03-46-25-00-00001.0000						
EXEMPTION						
AGRI						
10466696	LEE COUNTY P O BOX 398 FORT MYERS FL 33902	86 COUNTIES-OTHER PAR IN NE 1/4 SEC 3 DESC IN OR 3524/4601 DRAINAGE R/W	AC UNITS: 6.29 FRONT: 0.00 DEPTH: 0.00	AC 6.29 0.00 0.00	0.00 0.00 0.00	0.00 0.00 0.00
03-46-25-00-00001.0060						
EXEMPTION						
WLY5						

PAID IN FULL

PAID IN FULL

STRAP	OWNER NAME & ADDRESS	DOR CODE & LEGAL DESCRIPTION	PARCEL	UNIT TYPE	UNITS:	UNIT TYPE	UNITS:	AUTHORITY
				UNITS:	FRONT:	FRONT:	RATE:	
				DEPTH:	DEPTH:	DEPTH:	TAX:	
10265803	AGRI INSURANCE CO LTD P O BOX 338 LABELLE FL 33975	63 GRAZING LAND CLASS IV IN NE 1/4 OF NE 1/4 OF NE 1/4	AC 8.98 0.00 0.00				4,300.62 0.00 0.00	
10-46-25-00-00001.0010								<i>PAID IN Full</i>
EXEMPTION								
AGRI								
10265861	AGRI INSURANCE COMPANY LTD BARCLAYS BANK INTL BLDG 44 CHURCH ST P O BOX HM2064	64 GRAZING LAND CLASS V ALL SEC 11 LESS TH N50FT + 1-75+1.0010 THRU 1.004+ ADDITIONAL R/W OR 3032 PG 3888	AC 368.22 0.00 0.00				15,874.19 1.00 15,874.19	
11-46-25-00-00001.0000								<i>15050.29</i>
EXEMPTION								
AGRI								
10265862	AGRI INSURANCE CO LTD P O BOX 3338 LABELLE FL 33975	63 GRAZING LAND CLASS IV IN THE N 1/2 OF NW 1/4	AC 31.02 0.00 0.00				11,449.48 1.00 11,449.40	
11-46-25-00-00001.0010								<i>PAID IN Full</i>
EXEMPTION								
AGRI								
10265863	SUNTRUST BANK SW FL P O BOX 3454 FORT MYERS FL 33918	00 VACANT RESIDENTIAL FR NW COR SEC 11 E1920FT TH S 1058FT TO P O B DESC OR 2737/1099	SF 54,450.00 0.00 0.00				0.00 1.00 0.00	
11-46-25-00-00001.0020								<i>PAID IN Full</i>
EXEMPTION								
AGRI								
10440338	SOUTHTRUST BANK N A 2000 C SHAKERAG HILL PEACHTREE CITY GA 30269	00 VACANT RESIDENTIAL FR NW COR E 1920FT S1019FT SLY 1403FT W75FT TO P O B DESC OR 2884 PG 575	SF 54,450.00 0.00 0.00				968.44 1.00 968.44	
11-46-25-00-00001.0030								<i>918.18</i>
EXEMPTION								
AGRI								
10452618	MIROMAR LAKES LLC 24810 BURNT PINE DR SUITE 4 BONITA SPRINGS FL 34134	63 GRAZING LAND CLASS IV PARCEL LYING IN W PART OF SECT DESC IN OR 3165 PG 1800 LES 3387/4710 +3440/3342 + OR 3602 PG 1951	AC 186.24 0.00 0.00				26,545.92 1.00 26,545.92	
11-46-25-00-00001.0040								<i>25168.14</i>
EXEMPTION								
AGRI								
10265866	TIIF STATE OF FLORIDA 3900 COMMONWEALTH BLVD MAIL STATION 115 TALLAHASSEE FL 32399	84 COLLEGES IN SW 1/4 OF SEC OR 2497/1564 FL GULF COAST UNIV	AC 760.09 0.00 0.00				0.00 1.00 0.00	
13-46-25-00-00001.0010								<i>PAID IN Full</i>
EXEMPTION								
WLY4								
10452625	MIROMAR LAKES LLC 24810 BURNT PINE DR SUITE 4 BONITA SPRINGS FL 34134	00 VACANT RESIDENTIAL PARCEL LYING ON BOTH SIDES OF BEN HILL GRIFFIN PKWY DESC OR 3165 PG 1800 LESS OR 3300/3958 + 3316/108 + 3317/3389 +	AC 201.51 0.00 0.00				41,278.51 1.00 41,278.51	
14-46-25-00-00001.0020								<i>39136.08</i>
EXEMPTION								

STRAP	OWNER NAME & ADDRESS	DOR CODE & LEGAL DESCRIPTION	PARCEL	UNIT TYPE	UNITS	UNITS:	AUTHORITY
						RATE:	
						TAX:	
10459873	MIOMAR LAKES LLC 24810 BURNT PINE DR SUITE 4 BONITA SPRINGS FL 34134	94 RIGHT-OF-WAY MIOMAR LAKES UNIT ONE DESC IN PB 67 PGS 60-73 TRACTS A-1 THRU A-3	AC 12.92 0.00 0.00				0.00 0.00 0.00
14-46-25-01-000A1.0000							
10459863	MIOMAR LAKES COMMUNITY 12800 UNIVERSITY DR STE 600 FORT MYERS FL 33906	80 WATER MANAGEMENT DISTRICTS MIOMAR LAKES UNIT ONE DESC IN PB 67 PGS 60-73 TRACT A-4	AC 8.35 0.00 0.00				0.00 0.00 0.00
14-46-25-01-000A4.0000							
EXEMPTION							WHOLLY EXEMPT
WLY5							
10459864	MIOMAR LAKES COMMUNITY 12800 UNIVERSITY DR STE 600 FORT MYERS FL 33906	80 WATER MANAGEMENT DISTRICTS MIOMAR LAKES UNIT ONE DESC IN PB 67 PGS 60-73 TRACT C-1	AC 29.36 0.00 0.00				0.00 0.00 0.00
14-46-25-01-000C1.0000							
EXEMPTION							WHOLLY EXEMPT
WLY5							
10459866	MIOMAR LAKES LLC 24810 BURNT PINE DR SUITE 4 BONITA SPRINGS FL 34134	38 GOLF COURSE, DRIVING RANGE MIOMAR LAKES UNIT ONE DESC IN PB 67 PGS 60-73 TRACT F-2	AC 12.84 0.00 0.00				0.00 0.00 0.00
14-46-25-01-000F2.0000							
10459868	MIOMAR LAKES LLC 24810 BURNT PINE DR SUITE 4 BONITA SPRINGS FL 34134	00 VACANT RESIDENTIAL MIOMAR LAKES UNIT ONE DESC IN PB 67 PGS 60-73 TRACT F-4	AC 12.33 0.00 0.00				0.00 0.00 0.00
14-46-25-01-000F4.0000							
10272602	MIOMAR LAKES LLC 24810 BURNT PINE DR STE 4 BONITA SPRINGS FL 34134	64 GRAZING LAND CLASS V PARCEL LYING IN SW 1/4 OF SECT SOUTH OF TREELINE RD	AC 12.49 0.00 0.00				0.00 0.00 0.00
23-46-25-00-000001.0000							4553.80 1.00 4553.80 4317.45
EXEMPTION							
AGRI							
10439351	LUTHERAN CHURCH-MISSOURI SYN 7207 MONETARY DR ORLANDO FL 32809	00 VACANT RESIDENTIAL PAR LYING IN THE SW 1/4 OF SEC EAST OF TREELINE AVE DESC OR 2851 PG 3172	AC 10.00 0.00 0.00				0.00 0.00 0.00
23-46-25-00-000001.0020							2159.28 1.00 2159.28 2047.24
10440588	METHODIST UNITED CHURCH INC 3820 COLONIAL BLVD STE 103 FT MYERS FL 33912	00 VACANT RESIDENTIAL PAR LYING IN MULTI SECS 23+24 ELY OF TREELINE AV DESC OR 2887/633	AC 10.00 0.00 0.00				0.00 0.00 0.00
23-46-25-00-000001.0030							PAID IN Full

STRAP	OWNER NAME & ADDRESS	DOR CODE & LEGAL DESCRIPTION	PARCEL	AUTHORITY
10443291 23-46-25-00-00001.0040	JOHN E + ALIESE PRICE 1279 LAVIN LN N FT MYERS FL 33917	00 VACANT RESIDENTIAL FR SE LINE OF TREELINE DR N603FT TO CURVE TO LEFT 140FT FT N421FT TO POB OR2962/2112	AC 10.00 0.00 0.00	UNITS: 0.00 RATE: 1.00 TAX: 0.00
10452524 23-46-25-00-00001.0050	MIROMAR LAKES LLC 24810 BURNT PINE DR SUITE 4 BONITA SPRINGS FL 34134	00 VACANT RESIDENTIAL PARCEL LYING IN THE SW 1/4 OF SECT DESC OR 3165 PG 1800	AC 231.70 0.00 0.00	UNITS: 27,856.63 RATE: 1.00 TAX: 27,856.63 <i>26,410.82</i>
10452631 23-46-25-00-00001.0060	MIROMAR LAKES COMMUNITY 12800 UNIVERSITY DR STE 600 FORT MYERS FL 33906	80 WATER MANAGEMENT DISTRICTS PARCEL LYING IN S 1/2 OF SECT NE OF TREELINE BLVD DESC OR 3165 PG 1800	AC 43.43 0.00 0.00	UNITS: 2,390.23 RATE: 1.00 TAX: 2,390.23 <i>2,266.17</i>
10456140 23-46-25-00-00001.0070	SAN CARLOS PARK FIRE PROT + 8013 SANIBEL BLVD FT MYERS FL 33912	86 COUNTIES-OTHER PARCEL LYING IN SE 1/4 OF SECT NE OF BEN HILL GRIFFIN PKWY DESC OR 3229/2127	AC 3.23 0.00 0.00	UNITS: 1,670.64 RATE: 1.00 TAX: 1,670.64 <i>1,579.55</i>
10461595 23-46-25-00-00001.1010	MIROMAR LAKES LLC 24810 BURNT PINE DR SUITE 4 BONITA SPRINGS FL 34134	00 VACANT RESIDENTIAL PARCEL LYING IN THE SW 1/4 OF SECT DESC IN OR 3380 PG 794 AKA AREA B	AC 19.76 0.00 0.00	UNITS: 0.00 RATE: 0.00 TAX: 0.00
10461597 23-46-25-00-00001.1030	MIROMAR LAKES LLC 24810 BURNT PINE DR SUITE 4 BONITA SPRINGS FL 34134	00 VACANT RESIDENTIAL PARCEL LYING IN THE SW 1/4 OF SECT DESC IN OR 3380 PG 796 AKA AREA C2	AC 37.43 0.00 0.00	UNITS: 0.00 RATE: 0.00 TAX: 0.00
10461599 23-46-25-00-00001.1040	MIROMAR LAKES LLC 24810 BURNT PINE DR SUITE 4 BONITA SPRINGS FL 34134	00 VACANT RESIDENTIAL PARCEL LYING IN THE SW 1/4 OF SECT DESC IN OR 3380 PG 797 AKA AREA D	AC 35.79 0.00 0.00	UNITS: 0.00 RATE: 0.00 TAX: 0.00
10461598 23-46-25-00-00001.1050	MIROMAR LAKES COMMUNITY 12800 UNIVERSITY DR STE 600 FORT MYERS FL 33906	80 WATER MANAGEMENT DISTRICTS PARCEL LYING IN THE SW 1/4 OF SECT DESC IN OR 3165 PG 1800 C2 CONSERVATION AREA	AC 52.96 0.00 0.00	UNITS: 0.00 RATE: 0.00 TAX: 0.00

PAID OFF

STRAP	OWNER NAME & ADDRESS	DOR CODE & LEGAL DESCRIPTION	PARCEL	AUTHORITY
10445179 25-46-25-00-00001.1040	URIKA II INC 384 RANDALL BLVD NAPLES FL 34120	14 SUPERMARKETS PAR LYING IN SW1/4 NWLY OF CORKSCREW RD DESC OR 2993 PG 1701	SF 44,866.80 0.00 0.00	UNITS: 0.00 RATE: 1.00 TAX: 0.00 <i>PAID IN Full</i>
10450329 25-46-25-00-00001.1100	MIROMAR OUTLET PARKING EAST L 10801 CORKSCREW ROAD SUITE 199 ESTERO FL 33921	10 VACANT COMMERCIAL PAR LYING IN SW1/4 SEC 25 DESC OR 3114 PG 2679 AKA MIROMAR OUTLETS OUT PARCEL II	SF 111,514.00 0.00 0.00	UNITS: 2,950.05 RATE: 1.00 TAX: 2,950.05 2796.94
10450324 25-46-25-00-00001.110A	MIROMAR OUTLET PARKING EAST L 10801 CORKSCREW ROAD SUITE 199 ESTERO FL 33921	10 VACANT COMMERCIAL PAR LYING IN SW1/4 SEC 25 DESC OR 3114 PG 2679 AKA MIROMAR OUTLETS OUT PARCEL II	SF 41,382.00 0.00 0.00	UNITS: 933.12 RATE: 1.00 TAX: 933.12 884.69
10450330 25-46-25-00-00001.1120	MIROMAR OUTLET PARKING EAST L 10801 CORKSCREW ROAD SUITE 199 ESTERO FL 33921	10 VACANT COMMERCIAL PAR IN SW1/4 SEC 25 DESC OR 3114 PG 2675 AKA MIROMAR OUTLETS OUT PARCEL I	SF 122,404.00 0.00 0.00	UNITS: 2,145.90 RATE: 1.00 TAX: 2,145.90 2034.53
10448152 25-46-25-09-000B1.0000	U S HOME CORP 10481 SIX MILE CYPRESS PKWY FORT MYERS FL 33912	95 RIVERS, LAKED, SUBMERGED LND STONEBROOK SUBD PB 63 PGS 1-50 TRACTS B1 THRU B5 + B24 + B26 + B51	AC 4.77 0.00 0.00	UNITS: 0.00 RATE: 1.00 TAX: 0.00 <i>NOT IN Assess.</i>
10448151 25-46-25-09-000R1.0000	U S HOME CORP 10481 SIX MILE CYPRESS PKWY FORT MYERS FL 33912	77 CLUBS, LODGES, UNION HALLS STONEBROOK SUBD PB 63 PGS 1-50 TRACT R1 + CLUBHOUSE	AC 16.13 0.00 0.00	UNITS: 0.00 RATE: 1.00 TAX: 0.00 <i>PAID IN Full</i>
10459124 25-46-25-16-000R1.0000	FLORIDA DEVELOPMENT 9375 SW 93RD PL MIAMI FL 33176	94 RIGHT-OF-WAY GRANDE OAK S/D PB 67 PGS 15 THRU 36 TRACTS R-1 + R-2 + R-5	AC 11.69 0.00 0.00	UNITS: 0.00 RATE: 0.00 TAX: 0.00 <i>NOT ASSESSED</i> <i>WHOLE EXEMPT</i>
10459136 25-46-25-16-00GC1.0000	FLORIDA DEVELOPMENT 9375 SW 93RD PL MIAMI FL 33176	38 GOLF COURSE, DRIVING RANGE GRANDE OAK S/D PB 67 PGS 15 THRU 36 TRACTS GC-1 THRU GC-4 LESS OR 3356/4028 TOGETHER W/PT TR 6	AC 199.06 0.00 0.00	UNITS: 15,842.58 RATE: 0.00 TAX: 0.00 \$ 15,843.18
10460340 25-46-25-20-00000.0010	COLONIAL BANK P O DRAWER 2648 BONITA SPRINGS FL 34133	10 VACANT COMMERCIAL SHOPPES AT GRANDE OAK PB 69 PGS 31-34 LOT 1	AC 1.41 0.00 0.00	UNITS: 0.00 RATE: 0.00 TAX: 0.00 <i>PAID OFF</i>

STRAP

10460341



25-46-25-20-00000.0020

OWNER NAME & ADDRESS
COLONIAL BANK
P O DRAWER 2648
BONITA SPRINGS FL 34133

DOR CODE & LEGAL DESCRIPTION

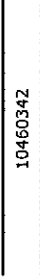
10 VACANT COMMERCIAL
SHOPPES AT GRANDE OAK
PB 69 PGS 31-34
LOT 2

PARCEL

UNIT TYPE:
UNITS: AC
FRONT: 1.10
DEPTH: 0.00

UNITS: 0.00
RATE: 0.00
TAX: 0.00

10460342



25-46-25-20-00000.0030

EQUISTAR ESTERO ONE LC
9375 SW 93RD PL
MIAMI FL 33176

10 VACANT COMMERCIAL
SHOPPES AT GRANDE OAK
PB 69 PGS 31-34
LOT 3

UNIT TYPE: AC
UNITS: 1.07
FRONT: 0.00
DEPTH: 0.00

UNITS: 1.041.09
RATE: 0.00
TAX: 0.00

1041.15

10464400



25-46-25-20-00000.0040

REGENCY REALTY GROUP INC
121 W FORSYTH ST STE 200
JACKSONVILLE FL 32202

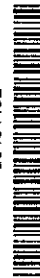
10 VACANT COMMERCIAL
SHOPPES AT GRANDE OAK
PB 69 PGS 31-34
LT 4

UNIT TYPE: AC
UNITS: 1.05
FRONT: 0.00
DEPTH: 0.00

UNITS: 1.103.39
RATE: 0.00
TAX: 0.00

1040.05

10464402



25-46-25-20-00000.0050

CBL PARTNERSHIP
P O BOX 61532
FORT MYERS FL 33906

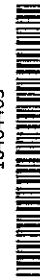
10 VACANT COMMERCIAL
SHOPPES AT GRANDE OAK
PB 69 PGS 31-34
LT 5

UNIT TYPE: AC
UNITS: 2.06
FRONT: 0.00
DEPTH: 0.00

UNITS: 1.629.17
RATE: 0.00
TAX: 0.00

1544.49

10464405



25-46-25-20-00000.0000

REGENCY REALTY GROUP INC
121 W FORSYTH ST STE 200
JACKSONVILLE FL 32202

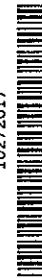
94 RIGHT-OF-WAY
SHOPPES AT GRANDE OAK
PB 69 PGS 31-34
TRACT R

UNIT TYPE: AC
UNITS: 1.94
FRONT: 0.00
DEPTH: 0.00

UNITS: 970.10
RATE: 0.00
TAX: 0.00

919.92

10272617



26-46-25-00-00001.1020

UNIVERSITY HIGHLAND
365 FIFTH AVENUE SOUTH
SUITE 201
NAPLES FL 34102

00 VACANT RESIDENTIAL
PAR DESC OR1618/1343
E OF I-75 LES R/W OR2745
PG1550 +OR2768PG76 LESS
OR 2829/1590 AND 1586 AND

UNIT TYPE: AC
UNITS: 220.10
FRONT: 0.00
DEPTH: 0.00

UNITS: 16,532.00
RATE: 1.00
TAX: 16,532.00

15673.91

10450322



26-46-25-00-00001.1080

UNIVERSITY SQUARE COMMUNITY
STE 600
12800 UNIVERSITY DR
FORT MYERS FL 33906

80 WATER MANAGEMENT DISTRICTS
PAR IN SECS 25+26
DESC OR 3120 PG 2427
AKA MIROMAR OUTLETS
PHASE II ROAD

UNIT TYPE: AC
UNITS: 3.30
FRONT: 0.00
DEPTH: 0.00

UNITS: 324.33
RATE: 1.00
TAX: 324.33

307.50

EXEMPTION WLY5

10450321



26-46-25-00-00001.1090

UNIVERSITY SQUARE COMMUNITY
12800 UNIVERSITY DR STE 600
FORT MYERS FL 33906

80 WATER MANAGEMENT DISTRICTS
PAR IN SE1/4 SEC 26
DESC OR 3120 PG 2427
AKA MIROMAR OUTLETS
PH I ROAD

UNIT TYPE: AC
UNITS: 7.72
FRONT: 0.00
DEPTH: 0.00

UNITS: 2,565.59
RATE: 1.00
TAX: 2,565.59


2451.39

EXEMPTION WLY5

STRAP	OWNER NAME & ADDRESS	DOR CODE & LEGAL DESCRIPTION	PARCEL	UNIT TYPE:	UNITS:	RATE:	TAX:	AUTHORITY
10450323	MIROMAR OUTLET PARKING EAST L 10801 CORKSCREW ROAD SUITE 199 ESTERO FL 33921	10 VACANT COMMERCIAL PAR PAR IN SECS 26+25+35 DESC OR 3114 PG 2671 AKA MIROMAR OUTLETS OUT PARCEL III	SF 243,500.00 0.00 0.00	UNIT TYPE: UNITS: FRONT: DEPTH:	4,727.20 1.00 4,727.20			4,727.20 1.00 4,727.20 4481.85
10439999	MIROMAR SQUARES LLC 10801 CORKSCREW ROAD SUITE 199 ESTERO FL 33921	61 GRAZING LAND CLASS II PARL IN LYING SLY OF CORKSCREW RD OR 2868/2279	AC 23.46	UNIT TYPE: UNITS: FRONT: DEPTH:	6,140.13 1.00 6,140.13			6,140.13 1.00 6,140.13 5821.45
10440000	MIROMAR SQUARES LLC 10801 CORKSCREW ROAD SUITE 199 ESTERO FL 33921	61 GRAZING LAND CLASS II PAR LYING SLY OF CORKSCREW RD OR 2868/2279	AC 15.45	UNIT TYPE: UNITS: FRONT: DEPTH:	3,571.96 1.00 3,571.96			3,571.96 1.00 3,571.96 3386.57
10448162	U S HOME CORP 10481 SIX MILE CYPRESS PKWY FORT MYERS FL 33912	94 RIGHT-OF-WAY STONEBROOK SUBD PB 63 PGS 1-50 TRACT A	AC 21.66 0.00 0.00	UNIT TYPE: UNITS: FRONT: DEPTH:	0.00 1.00 0.00			0.00 1.00 0.00 PAID IN FULL

50 RECORDS PRINTED

TOTAL AUTHORITY UNITS: 216,178.28



Lee County Property Appraiser

Kenneth M. Wilkinson, C.F.A.

Data Services Department
 Phone: (239) 339-6185 • Fax: (239) 339-6107 • eMail: DataServices@LeePA.org

SPECIAL DISTRICT VALUE REPORT

05/18/2002 AUTHORITY 151 • WHISKEY CREEK CANAL MSBU • TAX YEAR 2002

STRAP	OWNER NAME & ADDRESS	DOR CODE & LEGAL DESCRIPTION	PARCEL	UNIT TYPE:	UNITS:	AUTHORITY
10193576	HENDERSON ROBERT P + SUSAN E 1301 LONGWOOD DR FT MYERS FL 33919	00 VACANT RESIDENTIAL PARL IN NW COR OF G L 1 AS DESC OR 0234 PG 0658 LES OR 2867/3493	AC 7.28 0.00 0.00	UNITS: FRONT: DEPTH:	0.00 1.00 0.00	
10193577	STREIT EDWARD F + JACQUELINE A 6902 OLD WHISKEY CR DR FT MYERS FL 33919	01 SINGLE FAMILY RESIDENTIAL PARL IN NE 1/4 OF NW 1/4 AS DESC OR 1034 PG 1391	FF 135.00 135.00 215.00	UNITS: FRONT: DEPTH:	0.00 1.00 0.00	
10193651	HENDERSON ROBERT P + SUSAN E 1301 LONGWOOD DR FT MYERS FL 33919	01 SINGLE FAMILY RESIDENTIAL WHISKEY CRK SUBD PB 9 PG 67 LOTS 1 2	LT 1.00 155.00 200.00	UNITS: FRONT: DEPTH:	2,134.65 1.00 2,134.65	2067.32
10193652	VUOLO CHARLES JR + JOANN 1311 LONGWOOD DR FT MYERS FL 33919	01 SINGLE FAMILY RESIDENTIAL WHISKEY CREEK SUBD. PB 9 PG 67 LOT 3	FF 100.00 100.00 130.00	UNITS: FRONT: DEPTH:	0.00 1.00 0.00	
10193653	ORTHMAN THOMAS F + DOROTHY L 1315 LONGWOOD DR FT MYERS FL 33919	01 SINGLE FAMILY RESIDENTIAL WHISKEY CREEK SUBD PB 9 PG 67 LOTS 4 + 5	FF 200.00 200.00 130.00	UNITS: FRONT: DEPTH:	0.00 1.00 0.00	
10-45-24-00-00000.0000						
EXEMPTION						
HEX1						
10-45-24-04-00000.0030						
EXEMPTION						
HEX1						
10-45-24-04-00000.0040						
EXEMPTION						
HEX1						

STRAP	OWNER NAME & ADDRESS	DOR CODE & LEGAL DESCRIPTION	PARCEL	AUTHORITY
10193654	SIMPSON J WM + HELEN 1319 LONGWOOD DR FORT MYERS FL 33919	01 SINGLE FAMILY RESIDENTIAL WHISKEY CREEK SUBD. PB 9 PG 67 LOT 6 LESS EASE	FF 100.00 100.00 130.00	UNITS: 0.00 RATE: 1.00 TAX: 0.00
10-45-24-04-000000.0060				
EXEMPTION				
HEX1				
10193655	IBACH RICHARD E + MARIE E 1325 LONGWOOD DR FORT MYERS FL 33919	01 SINGLE FAMILY RESIDENTIAL WHISKEY CREEK SUBD. PB 9 PG 67 LOT 7	FF 100.00 100.00 130.00	UNITS: 0.00 RATE: 1.00 TAX: 0.00
10-45-24-04-000000.0070				
EXEMPTION				
HEX1				
10193656	REEVES JAMES A JR + LEE ANN 1331 LONGWOOD DRIVE FT MYERS FL 33919	01 SINGLE FAMILY RESIDENTIAL WHISKEY CREEK SUBD. PB 9 PG 67 LOT 8	FF 100.00 100.00 130.00	UNITS: 0.00 RATE: 1.00 TAX: 0.00
10-45-24-04-000000.0080				
EXEMPTION				
HEX1				
10193657	BALLANTINE ELITE BUILDERS INC 2575 N AIRPORT RD FT MYERS FL 33907	01 SINGLE FAMILY RESIDENTIAL WHISKEY CREEK SUBD. PB 9 PG 67 LOT 9	FF 86.00 86.00 135.00	UNITS: 1,067.33 RATE: 1.00 TAX: 1,067.33
10-45-24-04-000000.0090				1033.66
EXEMPTION				
HEX1				
10193658	ORMSBY WAYNE + PATRICIA M J/T + 1339 LONGWOOD DR FT MYERS FL 33919	01 SINGLE FAMILY RESIDENTIAL WHISKEY CREEK SUBD. PB 9 PG 67 LOT 10	LT 1.00 0.00 0.00	UNITS: 0.00 RATE: 1.00 TAX: 0.00
10-45-24-04-000000.0100				
EXEMPTION				
HEX1				
10193659	MERRITT PETER G + ULLA-UNDINE 11090 MCGREGOR BLVD FT MYERS FL 33919	01 SINGLE FAMILY RESIDENTIAL WHISKEY CREEK SUBD. PB 9 PG 67 LOT 11	LT 1.00 0.00 0.00	UNITS: 583.19 RATE: 1.00 TAX: 583.19
10-45-24-04-000000.0110				549.53
EXEMPTION				
HEX1				
10193660	NELSON WILLIAM J + 1700 MONROE ST FT MYERS FL 33901	01 SINGLE FAMILY RESIDENTIAL WHISKEY CREEK SUBD. PB 9 PG 67 LOT 12	FF 100.00 100.00 134.00	UNITS: 0.00 RATE: 1.00 TAX: 0.00
10-45-24-04-000000.0120				
EXEMPTION				
HEX1				

STRAP	OWNER NAME & ADDRESS	DOR CODE & LEGAL DESCRIPTION	UNIT TYPE	UNIT TYPE:	PARCEL	AUTHORITY
10193661	HOOD JOE R + CONNIE SUE 11050 MCGREGOR BLVD FT MYERS FL 33919	01 SINGLE FAMILY RESIDENTIAL WHISKEY CREEK SUBD. PB 9 PG 67 LOT 13	FF	UNITS: FRONT: DEPTH:	FF 100.00 100.00 138.00	0.00 1.00 0.00
10-45-24-04-00000.0130						
EXEMPTION						
HEX1						
10193662	BECK BILL J + NANCY C 11030 MCGREGOR BLVD FT MYERS FL 33919	01 SINGLE FAMILY RESIDENTIAL WHISKEY CREEK SUBD. PB 9 PG 67 LOT 14	LT	UNITS: FRONT: DEPTH:	LT 1.00 0.00 0.00	1,067.33 1.00 1,067.33
10-45-24-04-00000.0140						# 1033.666
EXEMPTION						
HEX1						
10193663	CHAVOEN JOHN P + MARY B 1038 AQUA LN FT MYERS FL 33919	01 SINGLE FAMILY RESIDENTIAL WHISKEY CREEK SUBD. PB 9 PG 67 LOT 15	LT	UNITS: FRONT: DEPTH:	LT 1.00 0.00 0.00	0.00 1.00 0.00
10-45-24-04-00000.0150						
EXEMPTION						
HEX1						
10193664	WARREN CAROL N 1030 AQUA LANE FT MYERS FL 33919	01 SINGLE FAMILY RESIDENTIAL WHISKEY CREEK SUBD. PB 9 PG 67 LOT 16	LT	UNITS: FRONT: DEPTH:	LT 1.00 0.00 0.00	1,067.33 1.00 1,067.33
10-45-24-04-00000.0160						1033.666
EXEMPTION						
HEX1						
10193665	PEARSALL WESLEY W + COLLEEN L 6807 HIBISCUS LN FORT MYERS FL 33919	01 SINGLE FAMILY RESIDENTIAL WHISKEY CREEK SUBD. PB 9 PG 67 LOT 17	LT	UNITS: FRONT: DEPTH:	LT 1.00 0.00 0.00	0.00 1.00 0.00
10-45-24-04-00000.0170						
EXEMPTION						
HEX1						
10193666	VLACH FRANK R + 6811 HIBISCUS LN FT MYERS FL 33919	01 SINGLE FAMILY RESIDENTIAL WHISKEY CREEK SUBD. PB 9 PG 67 LOT 18	FF	UNITS: FRONT: DEPTH:	FF 99.00 99.00 154.00	0.00 1.00 0.00
10-45-24-04-00000.0180						
EXEMPTION						
HEX1						
10193667	ADAMS DARRELL + 6815 HIBISCUS LN FORT MYERS FL 33919	01 SINGLE FAMILY RESIDENTIAL WHISKEY CREEK SUBD. PB 9 PG 67 LOTS 19 + 20	FF	UNITS: FRONT: DEPTH:	FF 200.00 100.00 134.00	0.00 1.00 0.00
10-45-24-04-00000.0190						
EXEMPTION						
HEX1						
10193668	STEELE JOHN E + LYNDIA M 6818 HIBISCUS LN FORT MYERS FL 33919	01 SINGLE FAMILY RESIDENTIAL WHISKEY CREEK SUBD. PB 9 PG 67 LOT 21	FF	UNITS: FRONT: DEPTH:	FF 100.00 100.00 140.00	0.00 1.00 0.00
10-45-24-04-00000.0210						PAID OFF
EXEMPTION						
HEX1						

STRAP	OWNER NAME & ADDRESS	DOR CODE & LEGAL DESCRIPTION	UNIT TYPE:	PARCEL	AUTHORITY
10193669	MILEY R CRAIG + ARLENE P 6814 HIBISCUS LN FT MYERS FL 33919	01 SINGLE FAMILY RESIDENTIAL WHISKEY CREEK SUBD. PB 9 PG 67 LOT 22	FF UNITS: 100.00 FRONT: 100.00 DEPTH: 130.00	FF 100.00 100.00 130.00	UNITS: 0.00 RATE: 1.00 TAX: 0.00
10-45-24-04-00000.0220					
EXEMPTION					
HEX1					
10193670	ZEIGLER BARBARA A 6806 HIBISCUS LN FT MYERS FL 33919	01 SINGLE FAMILY RESIDENTIAL WHISKEY CREEK SUBD. PB 9 PG 67 LOT 23	LT UNITS: 1.00 FRONT: 0.00 DEPTH: 0.00	LT 1.00 0.00 0.00	UNITS: 0.00 RATE: 1.00 TAX: 0.00
10-45-24-04-00000.0230					
EXEMPTION					
HEX1					
WTD1					
10193671	OTIS JAMES LAUREN 1010 AQUA LN FT MYERS FL 33919	01 SINGLE FAMILY RESIDENTIAL WHISKEY CREEK SUBD. PB 9 PG 67 LOT 24	LT UNITS: 1.00 FRONT: 0.00 DEPTH: 0.00	LT 1.00 0.00 0.00	UNITS: 1,067.33 RATE: 1.00 TAX: 1,067.33
10-45-24-04-00000.0240					\$1033.66
EXEMPTION					
HEX1					
10193672	HARRIS JOHN + BETTY 1000 AQUA LANE FT MYERS FL 33919	01 SINGLE FAMILY RESIDENTIAL WHISKEY CREEK SUBD. PB 9 PG 67 LOT 25	LT UNITS: 1.00 FRONT: 0.00 DEPTH: 0.00	LT 1.00 0.00 0.00	UNITS: 1,067.33 RATE: 1.00 TAX: 1,067.33
10-45-24-04-00000.0250					1033.66
EXEMPTION					
HEX1					
10193673	ROHWEDER JANE GIVENS TR EST 6803 AZALEA LN FT MYERS FL 33919	01 SINGLE FAMILY RESIDENTIAL WHISKEY CREEK SUBD. PB 9 PG 67 LT 26 + PT 27 AS DESC OR 1121 PG 0051	LT UNITS: 1.00 FRONT: 0.00 DEPTH: 0.00	LT 1.00 0.00 0.00	UNITS: 0.00 RATE: 1.00 TAX: 0.00
10-45-24-04-00000.0260					
EXEMPTION					
HEX1					
WTD1					
10193674	WOOD GLORIA F 6807 AZALEA LN FT MYERS FL 33919	01 SINGLE FAMILY RESIDENTIAL WHISKEY CREEK SUBD. PB 9 PG 67 LT 27 LESS AS DESC OR 0471 PG 0748	FF UNITS: 98.00 FRONT: 98.00 DEPTH: 122.00	FF 98.00 98.00 122.00	UNITS: 0.00 RATE: 1.00 TAX: 0.00
10-45-24-04-00000.0270					
EXEMPTION					
HEX1					
WTD1					
10193675	MILLER I W + PEGGY L 6813 AZALEA LN FORT MYERS FL 33919	01 SINGLE FAMILY RESIDENTIAL WHISKEY CREEK SUBD. PB 9 PG 67 LOT 28	FF UNITS: 100.00 FRONT: 100.00 DEPTH: 130.00	FF 100.00 100.00 130.00	UNITS: 0.00 RATE: 1.00 TAX: 0.00
10-45-24-04-00000.0280					
EXEMPTION					
HEX1					


STRAP

OWNER NAME & ADDRESS

DOR CODE & LEGAL DESCRIPTION

PARCEL

AUTHORITY


10193676

 10-45-24-04-00000.0290
 EXEMPTION
 HEX1
 WID1

NEASE CLAUDINE M
 6817 AZALEA LANE
 FT MYERS FL 33919

01 SINGLE FAMILY RESIDENTIAL
 WHISKEY CREEK SUBD.
 PB 9 PG 67
 LOT 29

FF
 100.00
 100.00
 140.00

UNITS: 0.00
 RATE: 1.00
 TAX: 0.00

10193677

 10-45-24-04-00000.0300
 EXEMPTION
 HEX1


HATTER W C + ROSETTA
 6812 AZALEA LN
 FT MYERS FL 33919

01 SINGLE FAMILY RESIDENTIAL
 WHISKEY CREEK SUBD.
 PB 9 PG 67
 LOTS 30 + 31

FF
 200.00
 200.00
 130.00

UNITS: 2,194.65
 RATE: 1.00
 TAX: 2,194.65

2067.32


10193678

 10-45-24-04-00000.0320
 EXEMPTION
 HEX1

GEAR ROBERT D TR
 6806 AZALEA LANE
 FT MYERS FL 33919

01 SINGLE FAMILY RESIDENTIAL
 WHISKEY CREEK SUBD.
 PB 9 PG 67
 LOT 32

FF
 95.00
 95.00
 135.00

UNITS: 0.00
 RATE: 1.00
 TAX: 0.00


10193679

 10-45-24-04-00000.0330
 EXEMPTION
 HEX1

MILLER THOMAS F
 6804 AZALEA LN
 FT MYERS FL 33919

01 SINGLE FAMILY RESIDENTIAL
 WHISKEY CREEK SUBD.
 PB 9 PG 67
 LOT 33

LT
 1.00
 0.00
 0.00

UNITS: 0.00
 RATE: 1.00
 TAX: 0.00

10193680

 10-45-24-04-00000.0340
 EXEMPTION
 HEX1


GRIFFIN GARY H + JULIE DEAN
 970 AQUA LN
 FORT MYERS FL 33919

01 SINGLE FAMILY RESIDENTIAL
 WHISKEY CREEK SUBD.
 PB 9 PG 67
 LOT 34

LT
 1.00
 0.00
 0.00

UNITS: 1,067.33
 RATE: 1.00
 TAX: 1,067.33

1033.66


10193681

 10-45-24-04-00000.0350
 EXEMPTION
 HEX1

POTTORF RAY V + TRIXIE M TR
 950 AQUA LN
 FT MYERS FL 33919

01 SINGLE FAMILY RESIDENTIAL
 WHISKEY CREEK SUBD.
 PB 9 PG 67
 LOT 35

FF
 98.00
 98.00
 123.00

UNITS: 0.00
 RATE: 1.00
 TAX: 0.00

10193682

 10-45-24-04-00000.0360
 EXEMPTION
 HEX1

WHEELER HOWARD L JR +
 940 AQUA LN
 FT MYERS FL 33919

01 SINGLE FAMILY RESIDENTIAL
 WHISKEY CREEK SUBD.
 PB 9 PG 67
 LOT 36 + OR 2578/2299

FF
 95.00
 95.00
 135.00

UNITS: 1,067.33
 RATE: 1.00
 TAX: 1,067.33

1033.66

STRAP	OWNER NAME & ADDRESS	DOR CODE & LEGAL DESCRIPTION	PARCEL	AUTHORITY
10193683	SANDERS KENNETH L + BARBARA E 930 AQUA LN FT MYERS FL 33919	01 SINGLE FAMILY RESIDENTIAL WHISKEY CREEK SUBD. PB 9 PG 67 LOT 37	FF 100.00 100.00 138.00	UNITS: 0.00 RATE: 1.00 TAX: 0.00
10-45-24-04-00000.0370				
EXEMPTION				
HEX1				
10193684	PLUMMER R W JR + MADELEINE P 920 AQUA LN FT MYERS FL 33919	01 SINGLE FAMILY RESIDENTIAL WHISKEY CREEK SUBD. PB 9 PG 67 LOT 38	LT 1.00 0.00 0.00	UNITS: 1.00 RATE: 1.00 TAX: 0.00
10-45-24-04-00000.0380				
EXEMPTION				
HEX1				
10193685	STEVENS DOUGLAS M 910 AQUA LN FORT MYERS FL 33919	01 SINGLE FAMILY RESIDENTIAL WHISKEY CREEK SUBD. PB 9 PG 67 LOT 39	LT 1.00 0.00 0.00	UNITS: 0.00 RATE: 1.00 TAX: 0.00
10-45-24-04-00000.0390				
EXEMPTION				
HEX1				
10193691	NYCHYK CRYSTAL J 6944 OLD WHISKEY CREEK DR FT MYERS FL 33919	01 SINGLE FAMILY RESIDENTIAL HARBOR CLUB BLK A PB 8 PG 84 LT 1 + PT LT 2 SELY 30 FT LT 2	FF 113.00 113.00 230.00	UNITS: 0.00 RATE: 1.00 TAX: 0.00
10-45-24-05-0000A.0010				
EXEMPTION				
HEX1				
10193692	BALLENTINE DEAN PO BOX 248 FT MYERS FL 33902	01 SINGLE FAMILY RESIDENTIAL HARBOR CLUB BLK A PB 8 PG 84 PT LTS 2 + 3 AS DESC OR 0778 PG 0659	FF 120.00 120.00 187.00	UNITS: 0.00 RATE: 1.00 TAX: 0.00
10-45-24-05-0000A.0020				
EXEMPTION				
HEX1				
10193693	MADDOX CHARLES E AND DIANE 6936 OLD WHISKEY CREEK DR FORT MYERS FL 33919	01 SINGLE FAMILY RESIDENTIAL HARBOR CLUB BLK A PB 8 PG 84 PT LOT 3 & 4 DESC IN OR 1294 PG 1347	FF 84.00 84.00 185.00	UNITS: 0.00 RATE: 1.00 TAX: 0.00
10-45-24-05-0000A.0040				
EXEMPTION				
HEX1				
10193694	BACON LYNNE E CO TR. + 6932 OLD WHISKEY CREEK DR FT MYERS FL 33919	01 SINGLE FAMILY RESIDENTIAL HARBOR CLUB BLK A PB 8 PG 84 LT 5 + PT 4 + 6 AS DESC OR 1197 PG 0159	FF 145.00 145.00 205.00	UNITS: 0.00 RATE: 1.00 TAX: 0.00
10-45-24-05-0000A.0050				
EXEMPTION				
HEX1				

\$ 1033.66

STRAP	OWNER NAME & ADDRESS	DOR CODE & LEGAL DESCRIPTION	PARCEL	AUTHORITY
10193695	VERWEST LEIANA M TR 6928 OLD WHISKEY CREEK DR FORT MYERS FL 33919	01 SINGLE FAMILY RESIDENTIAL HARBOR CLUB BLK A PB 8 PG 84 PT LT 6 ALL 7 LT 7 + NWLY 3/4 LT 6	FF 175.00 175.00 190.00	0.00 1.00 0.00
10-45-24-05-0000A.0070				
EXEMPTION				
HEX1				
WID1				
10193696	SINUS PROPERTY INC MOZARTRING 20A D85598 BALDHAM GERMANY	01 SINGLE FAMILY RESIDENTIAL HARBOR CLUB BLK A PB 8 PG 84 LOTS 8 + 9	FF 222.00 222.00 230.00	0.00 1.00 0.00
10-45-24-05-0000A.0080				
EXEMPTION				
HEX1				
10193697	NORRIS LARRY T + RENEE P 6914 OLD WHISKEY CREEK DR FORT MYERS FL 33919	01 SINGLE FAMILY RESIDENTIAL HARBOR CLUB BLK A PB 8 PG 84 LOT 10	FF 112.00 112.00 220.00	0.00 1.00 0.00
10-45-24-05-0000A.0100				
EXEMPTION				
HEX1				
10193698	PASCOTTO R D + JOAN M 6910 WHISKEY CREEK DR FORT MYERS FL 33919	01 SINGLE FAMILY RESIDENTIAL HARBOR CLUB BLK A PB 8 PG 84 LOT 11	FF 100.00 100.00 210.00	0.00 1.00 0.00
10-45-24-05-0000A.0110				
EXEMPTION				
HEX1				
10193699	CARNEY ELEANOR D 6906 OLD WHISKEY CREEK DR FT MYERS FL 33919	01 SINGLE FAMILY RESIDENTIAL HARBOR CLUB BLK A PB 8 PG 84 LOT 12	FF 100.00 100.00 210.00	0.00 1.00 0.00
10-45-24-05-0000A.0120				
EXEMPTION				
HEX1				
WID1				

46 RECORDS PRINTED TOTAL AUTHORITY UNITS: 13,391.13