

**Lee County Board of County Commissioners
Agenda Item Summary**

Blue Sheet No. 20020528

1. REQUESTED MOTION:

ACTION REQUESTED: Accept by donation, Parcel 7 for right-of-way necessary for the Charlee Road Special Improvements MSBU for paving and maintenance of the existing road; authorize the Division of County Lands to handle and accept all documentation necessary; authorize payment of recording fees.

WHY ACTION IS NECESSARY: Charlee Road is currently a privately owned road and the County cannot initiate paving and maintenance without a fee interest.

WHAT ACTION ACCOMPLISHES: Acquisition of right-of-way via Quit-Claim Deed by donation from benefitted property owner.

2. DEPARTMENTAL CATEGORY: 06

COMMISSION DISTRICT #: 4

CLM

3. MEETING DATE:

05-28-2002

4. AGENDA:

- CONSENT
- ADMINISTRATIVE
- APPEALS
- PUBLIC
- WALK ON

TIME REQUIRED:

5. REQUIREMENT/PURPOSE:

(Specify)

- STATUTE 125
- ORDINANCE 98-25
- ADMIN.
- OTHER RSN 02-02-29

6. REQUESTOR OF INFORMATION

- A. COMMISSIONER
- B. DEPARTMENT Independent
- C. DIVISION County Lands

BY: Karen L. W. Forsyth, Director

5-10-02
KW

7. BACKGROUND:

The Board of County Commissioners created the Charlee Road Special Improvement MSBU on February 12, 2002, when it adopted Resolution Number 02-02-29. The principal purpose of the project is paving and maintenance of the currently existing roadway for Charlee Road in North Cape Coral, the cost of which will be assessed proportionately against benefitted property owners. A requirement for maintenance to be accepted by the County is to obtain Quit-Claim deeds from all benefitted property owners.

The attached is a copy of the deed received from the benefitted owners, Jack Hill, Trustee and Faun Hill, Trustee. The original document is in the files of County Lands and will be recorded upon approval by the Board of County Commissioners.

There remains 16 more properties for which deed conveyances to the County are required.

Funds are available in Account Number: 80408235280.503150

Staff Recommends Board approve the Requested Motion.

8. MANAGEMENT RECOMMENDATIONS:

9. RECOMMENDED APPROVAL:

A Department Director	B Purchasing or Contracts	C Human Resources	D Other MSBU	E County Attorney	F Budget Services				G County Manager
					QA	OM	RISK	GC	
<i>K. Forsyth</i>	<i>n/a</i>		<i>CP</i> <i>5/13</i>	<i>[Signature]</i> <i>5/15</i>	<i>JP</i> <i>5/16</i>	<i>JP</i> <i>5/16</i>	<i>JP</i> <i>5/16</i>	<i>JP</i> <i>5/16</i>	<i>[Signature]</i>

10. COMMISSION ACTION:

- APPROVED
- DENIED
- DEFERRED
- OTHER

REC'D. 5/13/02
BY CO. ATTY.
215 PM
CO. ATTY.
FORWARDED TO:
ADMIN
5/15/02 JF

RECEIVED BY
COUNTY ADMIN. *PMC*
5/15 4:00 TD
COUNTY ADMIN.
FORWARDED TO: *BL*
5/16 2:30

This Instrument Prepared by:
County Lands Division
Post Office Box 398
Fort Myers, Florida 33902-0398
Project: Charlee Road MSBU
STRAP No.: 06-43-23-00-00004.006A
Parcel No: 7

This Space for Recording

QUIT-CLAIM DEED

THIS Quit-Claim Deed, executed this 9 day of May, A.D. 2002, by Jack Hill, Trustee of the Jack Hill Revocable Trust dated January 30, 1991 and Faun Hill, Trustee of the Faun Hill Revocable Trust dated January 30, 1991 whose address is 4010 Key Largo Lane, Punta Gorda, FL 33955, Grantor, to **LEE COUNTY**, a political subdivision of the State of Florida, whose post office address is Post Office Box 398, Fort Myers, FL 33902-0398, Grantee:

(The terms "Grantor" and "Grantee" include singular and plural, heirs, legal representatives, and assigns of individuals, and the successors and assigns of corporations.)

WITNESSETH, That the Grantor, for and in consideration of the sum of \$1.00 in hand paid by the Grantee, the receipt whereof is hereby acknowledged, does hereby remise, release and quit-claim to the Grantee, all the right, title interest, claim and demand which the Grantor has in and to the following described parcel of land, located in Lee County Florida.

See Schedule "A" attached hereto

TO HAVE and to HOLD the same together with all and singular the appurtenances thereunto belonging or in anywise appertaining, and all the estate, right, title interest, lien, equity and claim of the Grantor, either in law or equity, to the only proper use, benefit and behoof of the Grantee forever.

IN WITNESS WHEREOF, The Grantor has signed and sealed these presents the day and year first above written.

Signed, sealed and delivered in presence of two separate witnesses:

Christine L. Camara
1st Witness Signature

CHRISTINE L. CAMARA.
Printed Name of 1st Witness

Tricia Gwinna
2nd Witness Signature

Tricia Gwinna
Printed Name of 2nd Witness

Christine L. Camara
1st Witness Signature

CHRISTINE L. CAMARA.
Printed Name of 1st Witness

Tricia Gwinna
2nd Witness Signature

Tricia Gwinna
Printed Name of 2nd Witness

Jack Hill TEE
Jack Hill, Trustee Grantor

Faun Hill TEE
Faun Hill, Trustee Grantor

ORIGINAL DOCUMENTS RETAINED IN COUNTY LANDS FILES FOR HANDLING UPON BOARD ACCEPTANCE.

STATE OF Florida)
COUNTY OF Charlotte)

The foregoing instrument was acknowledged before me this 9 day of May, 2002 by Jack Hill, Trustee and Faun Hill, Trustee. They are personally known to me or who (name of person acknowledged) have produced FL. Drivers License as identification. (type of identification)

SEAL MICHELLE JACKSON
Notary Public, State of Florida
My comm. exp. May 18, 2004
Comm. No. CC937864

Michelle Jackson
(Signature of Notary Public)
Michelle Jackson
(Name typed, printed or stamped)
(Title or Rank)
(Serial Number, if any)

Ink Engineering

A Division of
LBFH, Inc.

CIVIL
AGRICULTURAL
WATER RESOURCES
WATER & WASTEWATER
TRANSPORTATION
SURVEYING & MAPPING
GIS

"Partners for Results
Value by Design"

1400 Colonial Blvd., Suite 31
Fort Myers, FL 33907
(941) 931-0455
Fax: (941) 931-0456
www.lbfh.com

Parcel 7
APRIL 9, 2002
JOB NO. 01-7001
01-7001SK13C.doc

Schedule A
SHEET 1 OF 2

A 30 FOOT WIDE PARCEL OF LAND LYING IN SECTION 6, TOWNSHIP
43 SOUTH, RANGE 23 EAST, LEE COUNTY, FLORIDA.

DESCRIPTION OF PARCEL

A 30 FOOT WIDE PARCEL OF LAND LYING IN SECTION 6, TOWNSHIP
43 SOUTH, RANGE 23 EAST, LEE COUNTY, FLORIDA, BEING MORE
PARTICULARLY DESCRIBED AS FOLLOWS:

THE NORTH 30.00 FEET OF THE FOLLOWING DESCRIBED PARCEL
OF LAND:


O.R. 3084, PAGE 3933, PUBLIC RECORDS OF LEE COUNTY, FLORIDA.
THE EAST 113.14 FEET OF THE WEST 339.42 FEET OF THE SOUTH
415 FEET OF THE EAST 565.71 FEET OF THE WEST 3394.26 FEET OF
THE NORTH 830.00 FEET OF THE SOUTH 1660.00 FEET OF SECTION
6, TOWNSHIP 43 SOUTH, RANGE 23 EAST, LEE COUNTY, FLORIDA.

SUBJECT TO ALL EASEMENTS, RESTRICTIONS, RESERVATIONS AND
RIGHTS OF WAY OF RECORD.

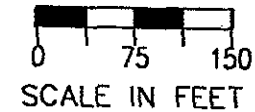
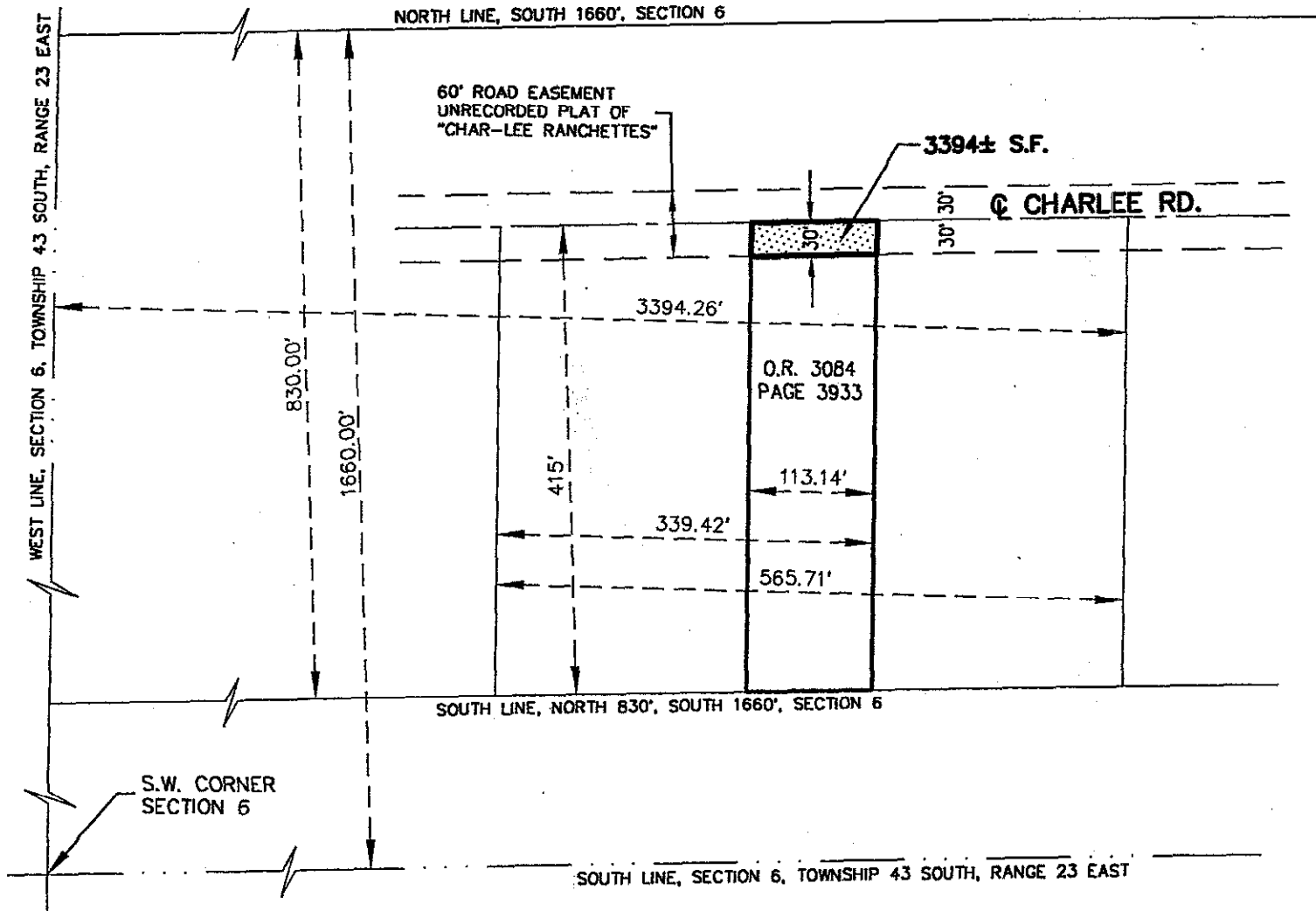
CONTAINING 3394 SQUARE FEET MORE OR LESS.

REFER TO 8 1/2" X 11" SKETCH. (SHEET 2 OF 2)

INK ENGINEERING, A DIVISION OF LBFH INC.
BPR & FBPE LICENSE NO. 959



GLENN C. ADAMS, FOR THE FIRM
PROFESSIONAL LAND SURVEYOR
FL. CERT. NO. 6062



LEGEND	
O.R.	OFFICIAL RECORD
S.F.	SQUARE FEET

REFER TO ATTACHED DESCRIPTION

THIS SKETCH IS NOT VALID WITHOUT THE SIGNATURE AND THE ORIGINAL RAISED SEAL OF A FLORIDA LICENSED SURVEYOR AND MAPPER.

SUBJECT TO EASEMENTS, RESTRICTIONS, RESERVATIONS, AND RIGHTS OF WAY OF RECORD.

BEARINGS (IF SHOWN HEREON) ARE BASED UPON THE CENTERLINE OF CHARLEE ROAD BEING N.88°22'18"E.

GLENN C. ADAMS, FOR THE FIRM
PROFESSIONAL LAND SURVEYOR
FLA. CERTIFICATE NO. 6062

SHEET 2 OF 2

SKETCH (NOT A SURVEY)

A 30' WIDE PARCEL OF LAND

LYING IN

SECTION 6, TOWNSHIP 43 SOUTH, RANGE 23 EAST
LEE COUNTY, FLORIDA

DATE	4/09/02
SCALE	1"=150'
DRAWN	G.C.A.
CHECK	
APPROVED	

Ink Engineering

CONSULTING CIVIL ENGINEERS,
SURVEYORS & MAPPERS

A Division of LBFH, Inc. "Partners For Results,
Value By Design"

1400 Colonial Blvd., Suite 31, Fort Myers, Florida 33907
(941) 931-0455 Fax: (941) 931-0456
BPR & FBPE License No: 959 www.lbfh.com

FILE: 01-7001SK13C

JOB NO.:

01-7001

Executive Title Insurance Services, Inc.

7

1136 NE Pine Island Road
Cape Coral, Florida 33909

No Changes as of 5-1-02
SS

File No.: LTP-1302

OWNERSHIP AND ENCUMBRANCE REPORT

THIS CERTIFIES, that according to the records in the Office of the Clerk of the Circuit Court Lee County, State of Florida, effective date **March 3, 2002 at 5:00 PM.**, Jack Hill, Trustee of the Jack Hill Revocable Trust dated January 30, 1991 and Faun Hill, Trustee of the Faun Hill Revocable Trust dated January 30, 1991, each as to an undivided ½ interest., is/are the apparent record owner(s) of the following described land (hereinafter referred to as the "Property"), situate, lying and being in the County of Lee, State of Florida, to-wit:

LEGAL DESCRIPTION:

The East 113.14 feet of the West 339.42 feet of the South 415 feet of the East 565.71 feet of the West 3394.26 feet of the North 830.00 feet of the South 1660.00 feet of Section 6, Township 43 South, Range 23 East, Subject to a 30 foot Easement on the North Side, of the Public Records of Lee County, Florida.

SUBJECT TO THE FOLLOWING:

(The items shown herein are the only pertinent instruments affecting the above land, for the period stated above)

1. Final Judgment recorded in Official Record Book 1884, Page 159.
2. Final Judgment recorded in Official Record Book 1886, Page 321.
3. Final Judgment recorded in Official Record Book 1905, Page 2646.
4. Warranty Deed recorded in Official Record Book 3084, Page 3933.

THIS COMPANY, in issuing this O & E Report (hereinafter referred to as the "Report"), assumes no liability on account of any instrument or proceedings, in the chain of title to the Property, which may contain defects that would render such instrument or proceedings null and void or defective. All instruments in the chain of title to the Property are assumed to be good and valid.

The Company's liability for this Report is limited to \$1,000 and extends only to the Customer who placed the order with the Company. No one else may rely upon this Report. Customer, by accepting this Report, agrees to indemnify and hold Company harmless from any claims or losses in excess of the limited amount stated above. This Report contains no expressed or implied opinion, warranty, guarantee, insurance or other similar assurance as to the status of title to real property. This report should only be relied upon for title information and, therefore, should be verified by a commitment for title insurance.

Date: March 12, 2002.

Executive Title Insurance Services, Inc.