



# FLORIDA DEPARTMENT OF Environmental Protection

South District  
Post Office Box 2549  
Fort Myers, Florida 33902-2549  
[SouthDistrict@FloridaDEP.gov](mailto:SouthDistrict@FloridaDEP.gov)

**Ron DeSantis**  
Governor

**Jeanette Nuñez**  
Lt. Governor

**Noah Valenstein**  
Secretary

October 10, 2019

Lee County BOCC – Ehab Guirguis  
c/o Betsie Hiatt  
Pennoni Associates Inc  
1212 Country Club Blvd 202  
Cape Coral FL 33990  
[BHiatt@Pennoni.com](mailto:BHiatt@Pennoni.com)

File No.: 0213088-006 EE, Lee County

Dear Lee County BOCC – Ehab Guirguis:

On October 1, 2019, we received your request for verification of exemption to perform the following activities:

To replace a previously authorized 3,020 square foot Public Fishing Pier in the same location and footprint as the existing at 4577 Pine Island Rd NW, Matlacha Florida 33993 Parcel ID 24 44 22 00 00006 0000 in the Matlacha Pass, Class II Outstanding Florida Waters, Section 24, Township 44 South, Range 22 East, Lee County.

Your request has been reviewed to determine whether it qualifies for (1) a regulatory exemption, (2) proprietary authorization (related to state-owned submerged lands), and (3) federal approval that may be necessary for work in wetlands or waters of the United States.

Your project did not qualify for the **federal review portion** of this verification request. Specifically, the Department did not receive the Project Design Criteria Checklists. **Additional authorization must be obtained prior to commencement of the proposed activity.** This letter does not relieve you from the responsibility of obtaining other federal, state, or local authorizations that may be required for the activity. Please refer to the specific section(s) dealing with that portion of the review below for advice on how to proceed.

If you change the project from what you submitted, the authorization(s) granted may no longer be valid at the time of commencement of the project. Please contact us prior to beginning your project if you wish to make any changes.

If you have any questions regarding this matter, please contact us by telephone at (239) 344-5600 or by e-mail at [SouthDistrict@floridadep.gov](mailto:SouthDistrict@floridadep.gov).

## **1. Regulatory Review – VERIFIED**

Based on the information submitted, the Department has verified that the activity as proposed is exempt under Chapter 62-330.051(5)(d), Florida Administrative Code, and Section 403.813(1)(d) of the Florida Statutes from the need to obtain a regulatory permit under Part IV of Chapter 373 of the Florida Statutes.

This exemption verification is based on the information you provided the Department and the statutes and rules in effect when the information was submitted. This verification may not be valid if site conditions materially change, the project design is modified, or the statutes or rules governing the exempt activity are amended. In the event you need to re-verify the exempt status for the activity, a new request and verification fee will be required. Any substantial modifications to the project design should be submitted to the Department for review, as changes may result in a permit being required.

## **2. Proprietary Review - GRANTED**

The Department acts as staff to the Board of Trustees of the Internal Improvement Trust Fund (Board of Trustees) and issues certain authorizations for the use of sovereign submerged lands. The Department has the authority to review activities on sovereign submerged lands under Chapters 253 and 258 of the Florida Statutes, and Chapters 18-18, 18-20, and 18-21, Florida Administrative Code, as applicable.

The activity appears to be located on sovereign submerged lands owned by the Board of Trustees. The activity is not exempt from the need to obtain the applicable proprietary authorization. As staff to the Board of Trustees, the Department has reviewed the activity described above, and has determined that the activity qualifies for an automatic consent by rule under Rule 18-21.005(1)(b), Florida Administrative Code, and Section 253.77 of the Florida Statutes to construct and use the activity on the specified sovereign submerged lands, as long as the work performed is located within the boundaries as described herein and is consistent with the terms and conditions herein. No further application is required for this consent by rule.

### **Special Consent Conditions**

1. The applicant agrees to indemnify, defend and hold harmless the Board of Trustees and the State of Florida from all claims, actions, lawsuits and demands in any form arising out of the authorization to use sovereignty submerged lands or the applicant's use and construction of structures on sovereignty submerged lands. This duty to indemnify and hold harmless will include any and all liabilities that are associated with the structure or activity including special assessments or taxes that are now or in the future assessed against the structure or activity during the period of the authorization.

2. Failure by the Board of Trustees to enforce any violation of a provision of the authorization or waiver by the Board of Trustees of any provision of the authorization will not invalidate the provision not enforced or waived, nor will the failure to enforce or a waiver prevent the Board of Trustees from enforcing the unenforced or waived provision in the event of a violation of that provision.
3. Applicant binds itself and its successors and assigns to abide by the provisions and conditions set forth in the authorization. If the applicant or its successors or assigns fails or refuses to comply with the provisions and conditions of the authorization, the authorization may be terminated by the Board of Trustees after written notice to the applicant or its successors or assigns. Upon receipt of such notice, the applicant or its successors or assigns will have thirty (30) days in which to correct the violations. Failure to correct the violations within this period will result in the automatic revocation of this authorization.
4. All costs incurred by the Board of Trustees in enforcing the terms and conditions of the authorization will be paid by the applicant. Any notice required by law will be made by certified mail at the address shown on page one of the authorization. The applicant will notify the Board of Trustees in writing of any change of address at least ten days before the change becomes effective.
5. This authorization does not allow any activity prohibited in a conservation easement or restrictive covenant that prohibits the activity.

#### **General Conditions for Authorizations for Activities**

All authorizations granted by rule or in writing under Rule 18-21.005, F.A.C., except those for geophysical testing, shall be subject to the general conditions as set forth in paragraphs (a) through (i) below. The general conditions shall be part of all authorizations under this chapter, shall be binding upon the grantee, and shall be enforceable under Chapter 253 or 258, Part II, F.S.

- (a) Authorizations are valid only for the specified activity or use. Any unauthorized deviation from the specified activity or use and the conditions for undertaking that activity or use shall constitute a violation. Violation of the authorization shall result in suspension or revocation of the grantee's use of the sovereignty submerged land unless cured to the satisfaction of the Board.
- (b) Authorizations convey no title to sovereignty submerged land or water column, nor do they constitute recognition or acknowledgment of any other person's title to such land or water.
- (c) Authorizations may be modified, suspended or revoked in accordance with their terms or the remedies provided in Sections 253.04 and 258.46, F.S., or Chapter 18-14, F.A.C.
- (d) Structures or activities shall be constructed and used to avoid or minimize adverse impacts to sovereignty submerged lands and resources.

- (e) Construction, use, or operation of the structure or activity shall not adversely affect any species which is endangered, threatened or of special concern, as listed in Rules 68A-27.003, 68A-27.004, and 68A-27.005, F.A.C.
- (f) Structures or activities shall not unreasonably interfere with riparian rights. When a court of competent jurisdiction determines that riparian rights have been unlawfully affected, the structure or activity shall be modified in accordance with the court's decision.
- (g) Structures or activities shall not create a navigational hazard.
- (h) Structures shall be maintained in a functional condition and shall be repaired or removed if they become dilapidated to such an extent that they are no longer functional. This shall not be construed to prohibit the repair or replacement subject to the provisions of Rule 18-21.005, F.A.C., within one year, of a structure damaged in a discrete event such as a storm, flood, accident, or fire.

Structures or activities shall be constructed, operated, and maintained solely for water dependent purposes, or for non-water dependent activities.

### **3. SPGP Review - NOT REQUIRED**

Your proposed activity as outlined on your application and attached drawings does not qualify for Federal authorization pursuant to the State Programmatic General Permit and a SEPARATE permit or authorization shall be required from the Corps. You must apply separately to the Corps using their *APPLICATION FOR DEPARTMENT OF THE ARMY PERMIT*, ENG FORM 4345, or alternative as allowed by their regulations. More information on Corps permitting may be found online in the Jacksonville District Regulatory Division Source Book at: <https://www.saj.usace.army.mil/Missions/Regulatory/Source-Book/>.

Authority for review an agreement with the USACOE entitled "Coordination Agreement Between the U. S. Army Corps of Engineers (Jacksonville District) and the Florida Department of Environmental Protection, or Duly Authorized Designee, State Programmatic General Permit", Section 10 of the Rivers and Harbor Act of 1899, and Section 404 of the Clean Water Act.

### **Additional Information**

Please retain this letter. The activities may be inspected by authorized state personnel in the future to ensure compliance with appropriate statutes and administrative codes. If the activities are not in compliance, you may be subject to penalties under Chapter 373, F.S., and Chapter 18-14, F.A.C.

### **NOTICE OF RIGHTS**

This action is final and effective on the date filed with the Clerk of the Department unless a petition for an administrative hearing is timely filed under Sections 120.569 and 120.57, F.S., before the deadline for filing a petition. On the filing of a timely and sufficient petition, this

action will not be final and effective until further order of the Department. Because the administrative hearing process is designed to formulate final agency action, the hearing process may result in a modification of the agency action or even denial of the application.

#### Petition for Administrative Hearing

A person whose substantial interests are affected by the Department's action may petition for an administrative proceeding (hearing) under Sections 120.569 and 120.57, F.S. Pursuant to Rules 28-106.201 and 28-106.301, F.A.C., a petition for an administrative hearing must contain the following information:

- (a) The name and address of each agency affected and each agency's file or identification number, if known;
- (b) The name, address, and telephone number of the petitioner; the name, address, and telephone number of the petitioner's representative, if any, which shall be the address for service purposes during the course of the proceeding; and an explanation of how the petitioner's substantial interests are or will be affected by the agency determination;
- (c) A statement of when and how the petitioner received notice of the agency decision;
- (d) A statement of all disputed issues of material fact. If there are none, the petition must so indicate;
- (e) A concise statement of the ultimate facts alleged, including the specific facts that the petitioner contends warrant reversal or modification of the agency's proposed action;
- (f) A statement of the specific rules or statutes that the petitioner contends require reversal or modification of the agency's proposed action, including an explanation of how the alleged facts relate to the specific rules or statutes; and

(g) A statement of the relief sought by the petitioner, stating precisely the action that the petitioner wishes the agency to take with respect to the agency's proposed action.

The petition must be filed (received by the Clerk) in the Office of General Counsel of the Department at 3900 Commonwealth Boulevard, Mail Station 35, Tallahassee, Florida 32399-3000, or via electronic correspondence at [Agency\\_Clerk@dep.state.fl.us](mailto:Agency_Clerk@dep.state.fl.us). Also, a copy of the petition shall be mailed to the applicant at the address indicated above at the time of filing.

#### Time Period for Filing a Petition

In accordance with Rule 62-110.106(3), F.A.C., petitions for an administrative hearing by the applicant and persons entitled to written notice under Section 120.60(3), F.S., must be filed within 21 days of receipt of this written notice. Petitions filed by any persons other than the applicant, and other than those entitled to written notice under Section 120.60(3), F.S., must be filed within 21 days of publication of the notice or within 21 days of receipt of the written notice, whichever occurs first. You cannot justifiably rely on the finality of this decision unless notice of this decision and the right of substantially affected persons to challenge this decision has been duly published or otherwise provided to all persons substantially affected by the decision. While

you are not required to publish notice of this action, you may elect to do so pursuant Rule 62-110.106(10)(a).

The failure to file a petition within the appropriate time period shall constitute a waiver of that person's right to request an administrative determination (hearing) under Sections 120.569 and 120.57, F.S., or to intervene in this proceeding and participate as a party to it. Any subsequent intervention (in a proceeding initiated by another party) will be only at the discretion of the presiding officer upon the filing of a motion in compliance with Rule 28-106.205, F.A.C. If you do not publish notice of this action, this waiver will not apply to persons who have not received written notice of this action.

#### Extension of Time

Under Rule 62-110.106(4), F.A.C., a person whose substantial interests are affected by the Department's action may also request an extension of time to file a petition for an administrative hearing. The Department may, for good cause shown, grant the request for an extension of time. Requests for extension of time must be filed with the Office of General Counsel of the Department at 3900 Commonwealth Boulevard, Mail Station 35, Tallahassee, Florida 32399-3000, or via electronic correspondence at [Agency\\_Clerk@dep.state.fl.us](mailto:Agency_Clerk@dep.state.fl.us), before the deadline for filing a petition for an administrative hearing. A timely request for extension of time shall toll the running of the time period for filing a petition until the request is acted upon.

#### Mediation

Mediation is not available in this proceeding.

#### FLAWAC Review

The applicant, or any party within the meaning of Section 373.114(1)(a) or 373.4275, F.S., may also seek appellate review of this order before the Land and Water Adjudicatory Commission under Section 373.114(1) or 373.4275, F.S. Requests for review before the Land and Water Adjudicatory Commission must be filed with the Secretary of the Commission and served on the Department within 20 days from the date when this order is filed with the Clerk of the Department.

#### Judicial Review

Once this decision becomes final, any party to this action has the right to seek judicial review pursuant to Section 120.68, F.S., by filing a Notice of Appeal pursuant to Florida Rules of Appellate Procedure 9.110 and 9.190 with the Clerk of the Department in the Office of General Counsel (Station #35, 3900 Commonwealth Boulevard, Tallahassee, Florida 32399-3000) and by filing a copy of the Notice of Appeal accompanied by the applicable filing fees with the appropriate district court of appeal. The notice must be filed within 30 days from the date this action is filed with the Clerk of the Department.

Executed in Orlando, Florida

STATE OF FLORIDA DEPARTMENT OF ENVIRONMENTAL PROTECTION



---

Megan Mills  
Permitting Program Administrator  
South District

**Enclosures:**

13 Project drawings  
62-330.051(5)(d), F.A.C./403.813(1)(d), F.S.

**CERTIFICATE OF SERVICE**

The undersigned duly designated deputy clerk hereby certifies that this document and all attachments, including all copies, were sent to the addressee and to the following listed persons:

U.S. Army Corps of Engineers, Fort Myers Office, [fdep.other@usace.army.mil](mailto:fdep.other@usace.army.mil)

**FILING AND ACKNOWLEDGMENT**

FILED, on this date, pursuant to Section 120.52(7), F.S., with the designated Department clerk, receipt of which is hereby acknowledged.



---

Clerk

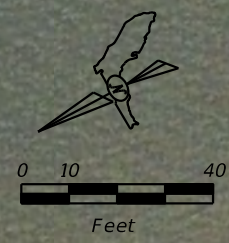
October 10, 2019  
Date



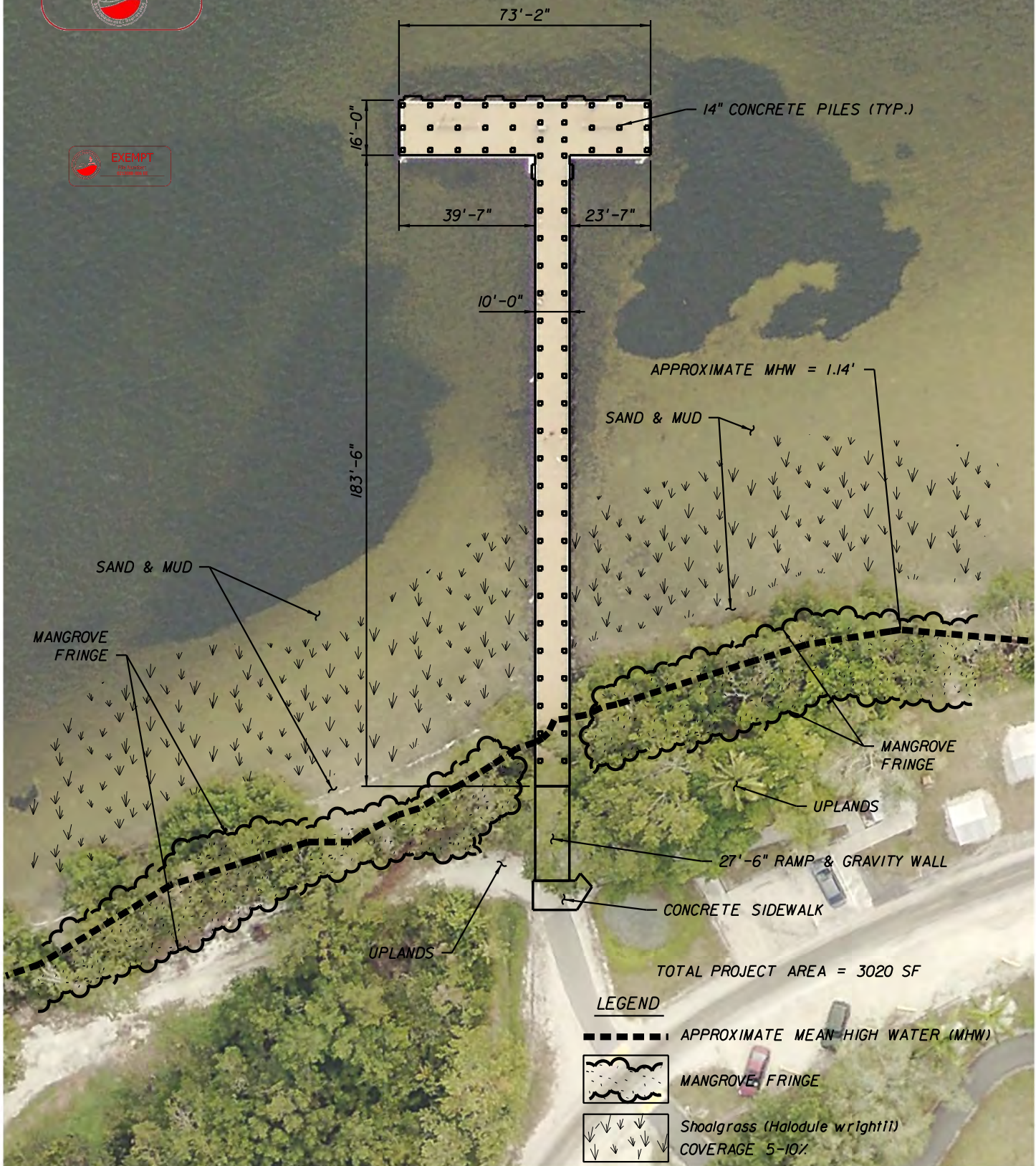
Received  
Electronically  
October 1, 2019  
South District



OPEN WATER



9/20/2019 1:39:02 PM H:\\_Project18\1812\_MatlachaPier\struct\AERIAL.DGN Sabrina



SDS 6/19

VINCENT ZALIAUSKAS, P.E. P.E. LICENSE NUMBER 60524 HIGHSPANS ENGINEERING, INC. 2121 MCGREGOR BOULEVARD SUITE 200 FORT MYERS, FL 33901 CERTIFICATE OF AUTHORIZATION NO. 27559	DRAWN BY: CLH 6/19	LEE COUNTY FACILITIES CONSTRUCTION & MANAGEMENT		SHEET TITLE: AERIAL VIEW	REF. DWG. NO.
	CHECKED BY: CLH 6/19	COUNTY: LEE	PROJECT NAME: MATLACHA FISHING PIER REPLACEMENT		SHEET NO.
	DESIGNED BY: RMW 6/19				
CHECKED BY: VAZ 6/19					



Received  
Electronically  
October 1, 2019  
South District



INDEX OF STRUCTURE PLANS

SHEET NO.	SHEET DESCRIPTION
1	KEY SHEET
2	GENERAL NOTES
3	EXISTING CONDITIONS
4 - 6	PLAN & ELEVATION
7 - 9	TYPICAL SECTIONS
10 - 11	PILE CAP DETAILS
12	CLEANING STATION DETAILS
13	PIER DETAILS
14	REINFORCING BAR LIST

STANDARD PLANS FOR ROAD AND BRIDGE CONSTRUCTION

400-011	GRAVITY WALL
515-061	BRIDGE PEDESTRIAN/BICYCLE RAILING (ALUMINUM)
515-062	PEDESTRIAN/BICYCLE RAILING (ALUMINUM)

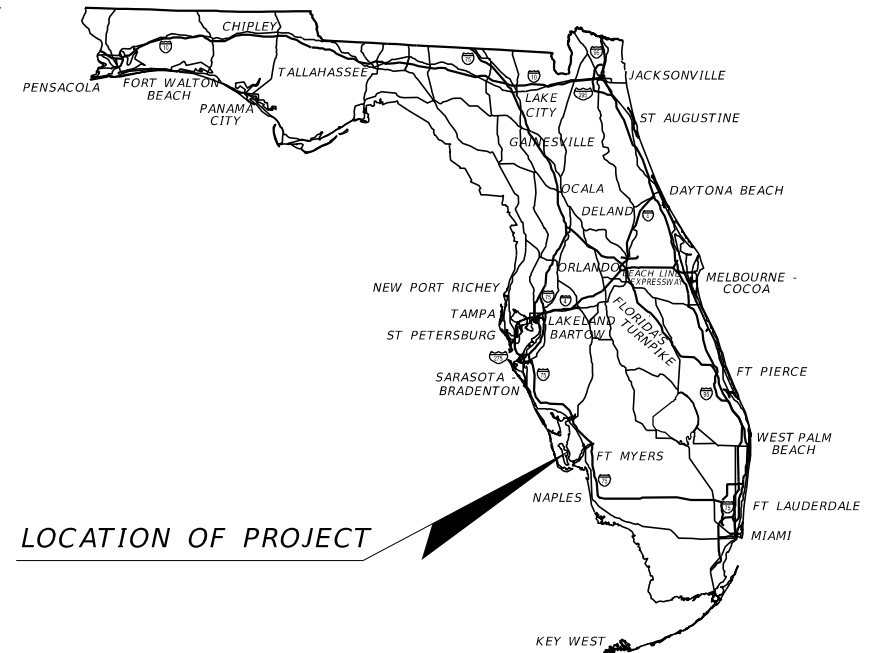


LEE COUNTY  
FACILITIES CONSTRUCTION & MANAGEMENT

CONTRACT PLANS


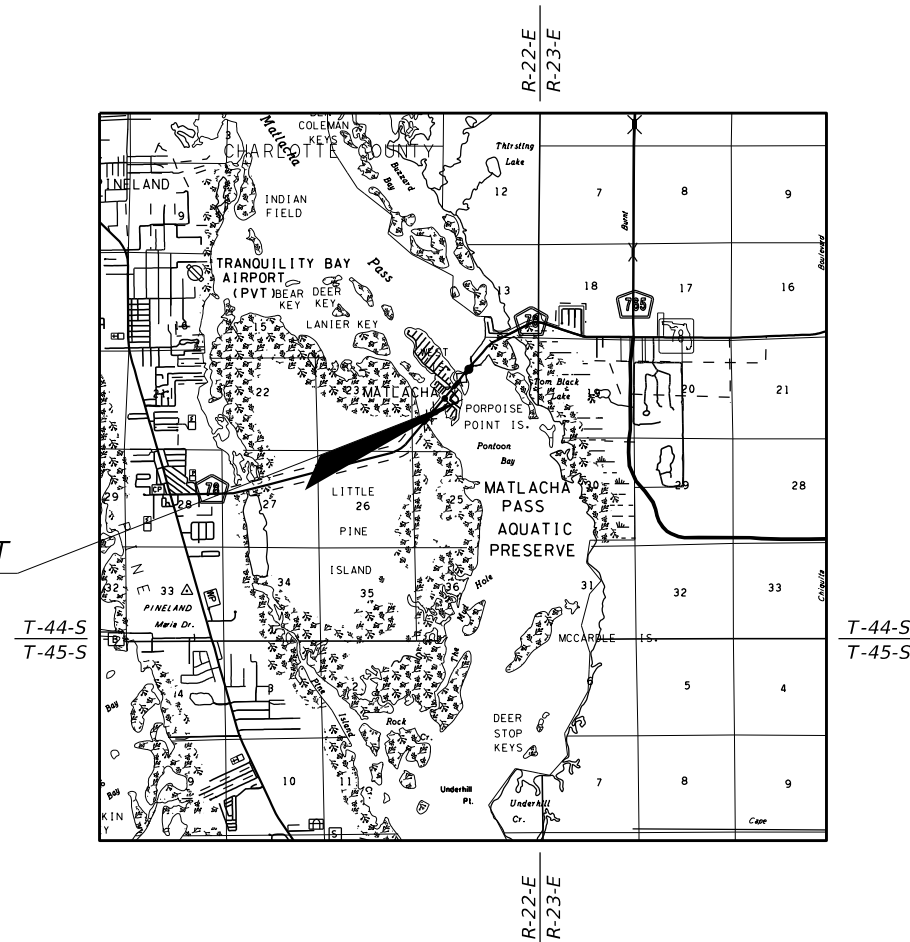
MATLACHA FISHING PIER REPLACEMENT

STRUCTURE PLANS



LOCATION OF PROJECT

LOCATION OF PROJECT



THIS ITEM HAS BEEN DIGITALLY  
SIGNED AND SEALED BY

ON THE DATE ADJACENT TO THE SEAL  
PRINTED COPIES OF THIS DOCUMENT ARE  
NOT CONSIDERED SIGNED AND SEALED  
AND THE SIGNATURE MUST BE VERIFIED  
ON ANY ELECTRONIC COPIES.

STRUCTURE PLANS  
ENGINEER OF RECORD:

VINCENT ZALIAUSKAS, P.E.  
P.E. LICENSE NUMBER 60524  
HIGHSPANS ENGINEERING, INC.  
2121 MCGREGOR BLVD.  
SUITE 200  
FORT MYERS, FL 33901  
CERTIFICATE OF AUTHORIZATION NO. 27559

LEE COUNTY PROJECT MANAGER:

ELAINE CAPPS, P.E.

GOVERNING DESIGN STANDARDS:

Florida Department of Transportation, FY 2018-19 Design Standards eBook (DSeB)  
and applicable Design Standards Revisions (DSRs) at the following website:  
<http://www.dot.state.fl.us/rddesign/DesignStandards/Standards.shtm>

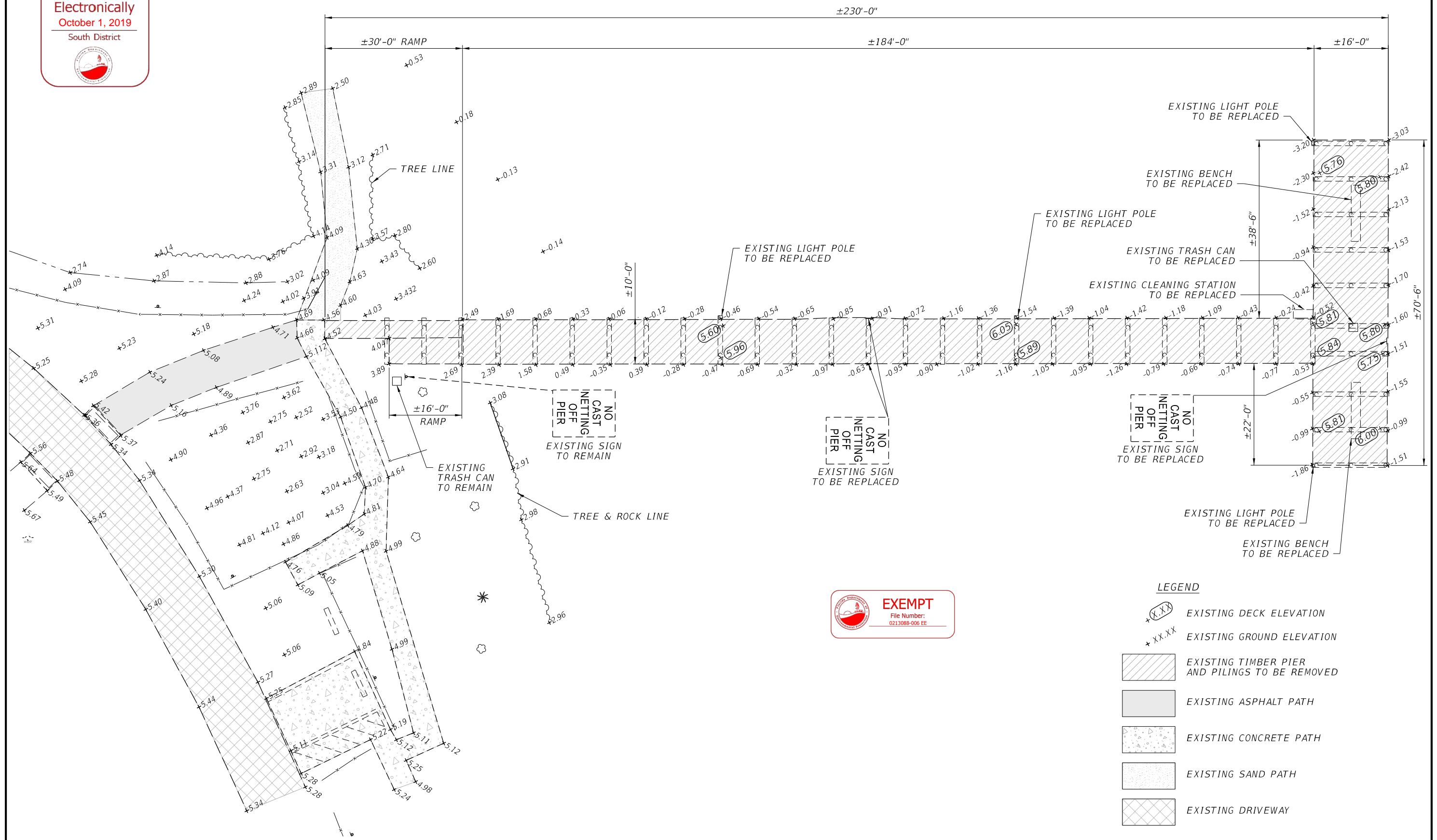
GOVERNING STANDARD SPECIFICATIONS:

Florida Department of Transportation, January 2019 Standard Specifications  
for Road and Bridge Construction at the following website:  
<http://www.dot.state.fl.us/programmanagement/Implemented/SpecBooks>

CONSTRUCTION CONTRACT NO.	FISCAL YEAR	SHEET NO.
	18	1

THE OFFICIAL RECORD OF THIS SHEET IS THE ELECTRONIC FILE DIGITALLY SIGNED AND SEALED UNDER RULE 61G15-23.004, F.A.C.

Received  
Electronically  
October 1, 2019  
South District

- LEGEND**
- (X.XX) EXISTING DECK ELEVATION
  - +XX.XX EXISTING GROUND ELEVATION
  - [Hatched Box] EXISTING TIMBER PIER AND PILINGS TO BE REMOVED
  - [Solid Grey Box] EXISTING ASPHALT PATH
  - [Dotted Box] EXISTING CONCRETE PATH
  - [Stippled Box] EXISTING SAND PATH
  - [Cross-hatched Box] EXISTING DRIVEWAY

REVISIONS					
DATE	BY	DESCRIPTION	DATE	BY	DESCRIPTION

VINCENT ZALIAUSKAS, P.E.  
P.E. LICENSE NUMBER 60524  
HIGHSPANS ENGINEERING, INC.  
2121 MCGREGOR BOULEVARD  
SUITE 200  
FORT MYERS, FL 33901  
CERTIFICATE OF AUTHORIZATION NO. 27559

DRAWN BY: SDS 6/19  
CHECKED BY: CLH 6/19  
DESIGNED BY: RMW 6/19  
CHECKED BY: VAZ 6/19

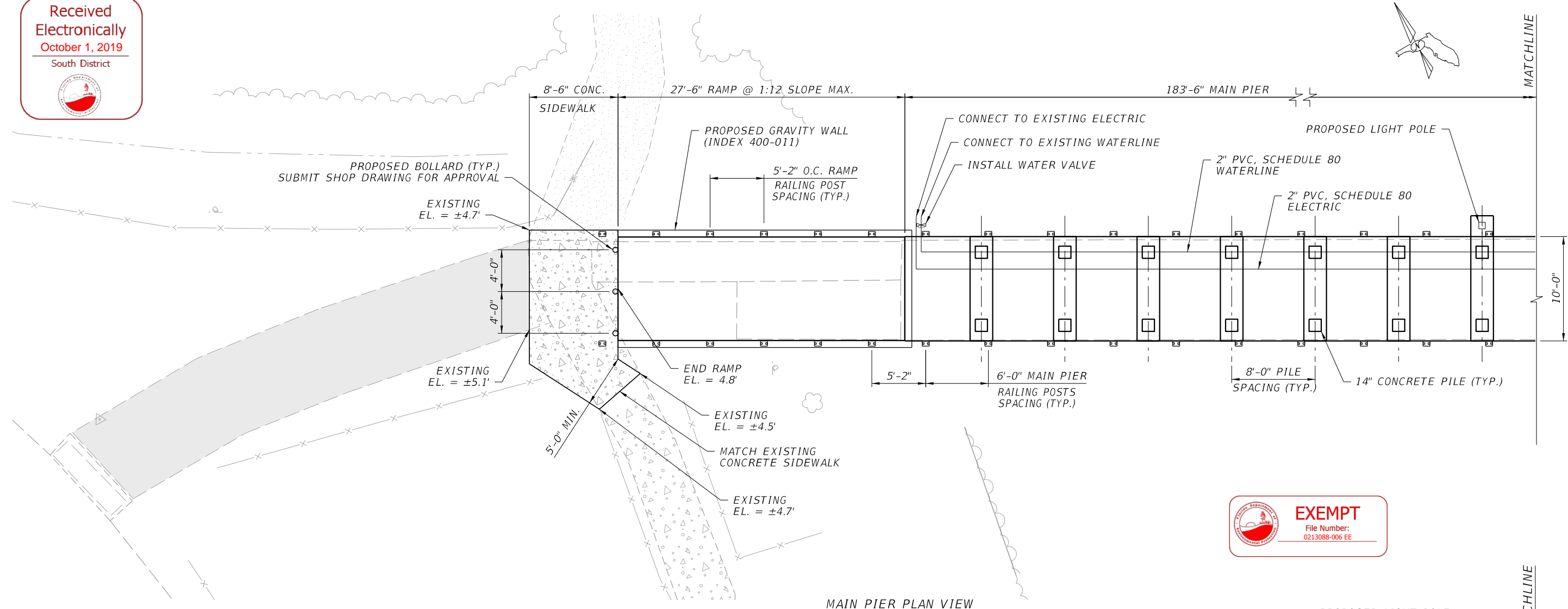
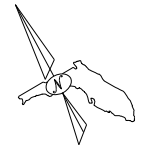
LEE COUNTY FACILITIES  
CONSTRUCTION & MANAGEMENT

ROAD NO.	COUNTY	PROJECT NO.
	LEE	

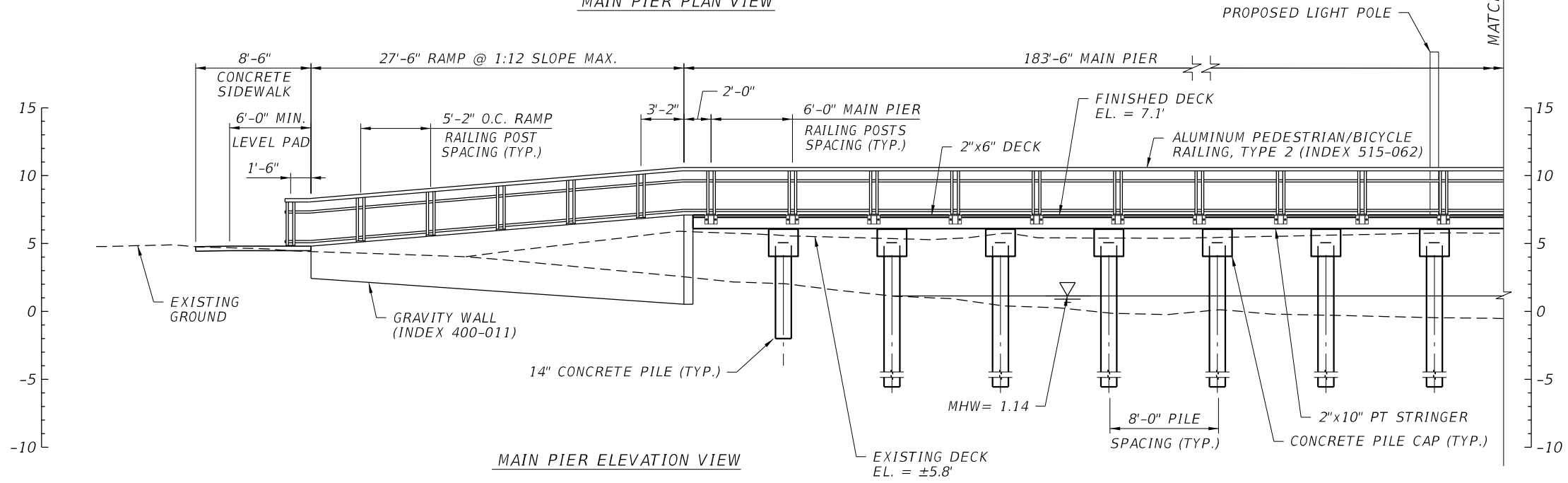
SHEET TITLE: <b>EXISTING CONDITIONS</b>		REF. DWG. NO.
PROJECT NAME: <b>MATLACHA FISHING PIER REPLACEMENT</b>		SHEET NO. 3

THE OFFICIAL RECORD OF THIS SHEET IS THE ELECTRONIC FILE DIGITALLY SIGNED AND SEALED UNDER RULE 61G15-23.004, F.A.C.

Received Electronically  
 October 1, 2019  
 South District

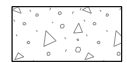





MAIN PIER PLAN VIEW



MAIN PIER ELEVATION VIEW

LEGEND

-  PROPOSED CONCRETE PATH
-  EXISTING CONCRETE PATH
-  EXISTING ASPHALT PATH
-  EXISTING SAND PATH

**EXEMPT**  
 File Number:  
 0213088-006 EE

REVISIONS					
DATE	BY	DESCRIPTION	DATE	BY	DESCRIPTION

VINCENT ZALIAUSKAS, P.E.  
 P.E. LICENSE NUMBER 60524  
 HIGHSPANS ENGINEERING, INC.  
 2121 MCGREGOR BOULEVARD  
 SUITE 200  
 FORT MYERS, FL 33901  
 CERTIFICATE OF AUTHORIZATION NO. 27559

DRAWN BY: SDS 6/19  
 CHECKED BY: CLH 6/19  
 DESIGNED BY: RMW 6/19  
 CHECKED BY: VAZ 6/19

LEE COUNTY FACILITIES  
 CONSTRUCTION & MANAGEMENT

ROAD NO. COUNTY PROJECT NO.

LEE

SHEET TITLE: PLAN AND ELEVATION (1 OF 3)

PROJECT NAME: MATLACHA FISHING PIER REPLACEMENT

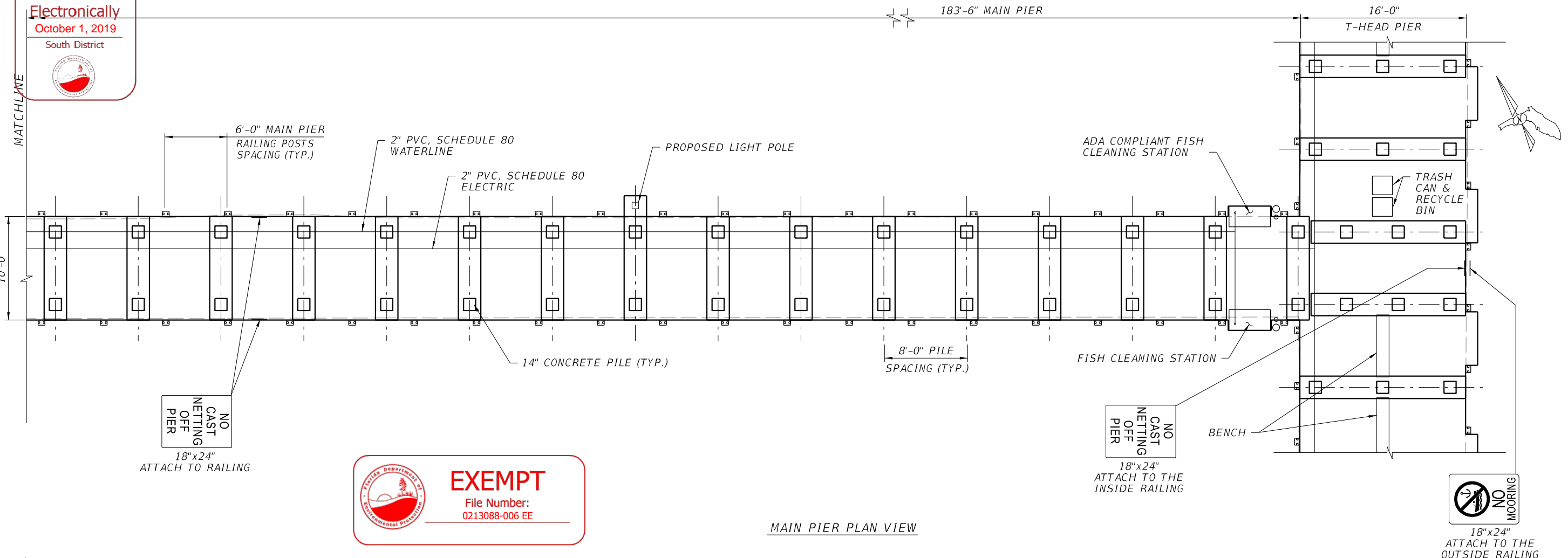
REF. DWG. NO. SHEET NO. 4

THE OFFICIAL RECORD OF THIS SHEET IS THE ELECTRONIC FILE DIGITALLY SIGNED AND SEALED UNDER RULE 61G15-23.004, F.A.C.

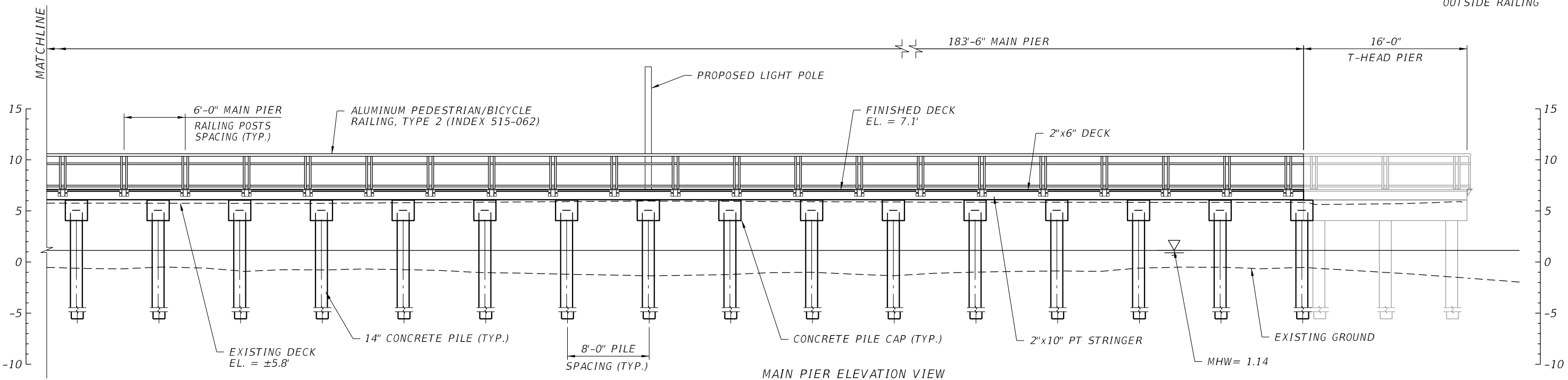
Received Electronically

October 1, 2019

South District



MAIN PIER PLAN VIEW



MAIN PIER ELEVATION VIEW



REVISIONS					
DATE	BY	DESCRIPTION	DATE	BY	DESCRIPTION

VINCENT ZALIAUSKAS, P.E.  
P.E. LICENSE NUMBER 60524  
HIGHSPANS ENGINEERING, INC.  
2121 MCGREGOR BOULEVARD  
SUITE 200  
FORT MYERS, FL 33901  
CERTIFICATE OF AUTHORIZATION NO. 27559

DRAWN BY: SDS 6/19  
CHECKED BY: CLH 6/19  
DESIGNED BY: RMW 6/19  
CHECKED BY: VAZ 6/19

LEE COUNTY FACILITIES  
CONSTRUCTION & MANAGEMENT

ROAD NO.	COUNTY	PROJECT NO.
	LEE	

SHEET TITLE: PLAN AND ELEVATION (2 OF 3)

PROJECT NAME: MATLACHA FISHING PIER REPLACEMENT

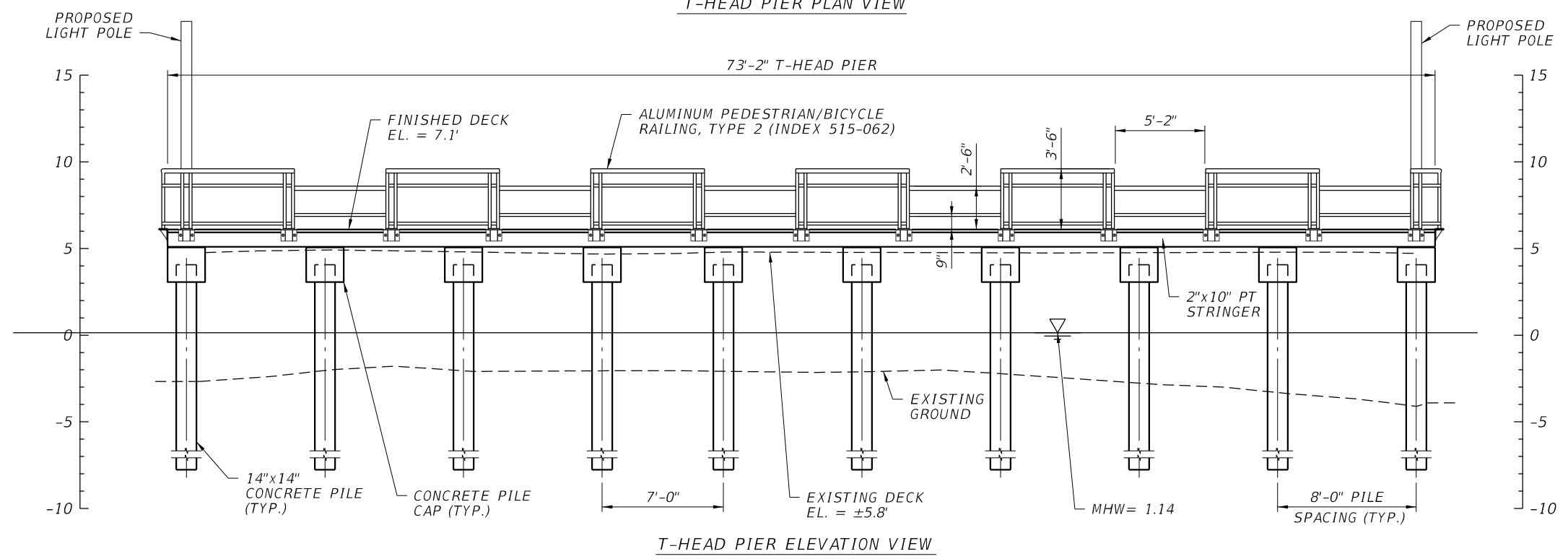
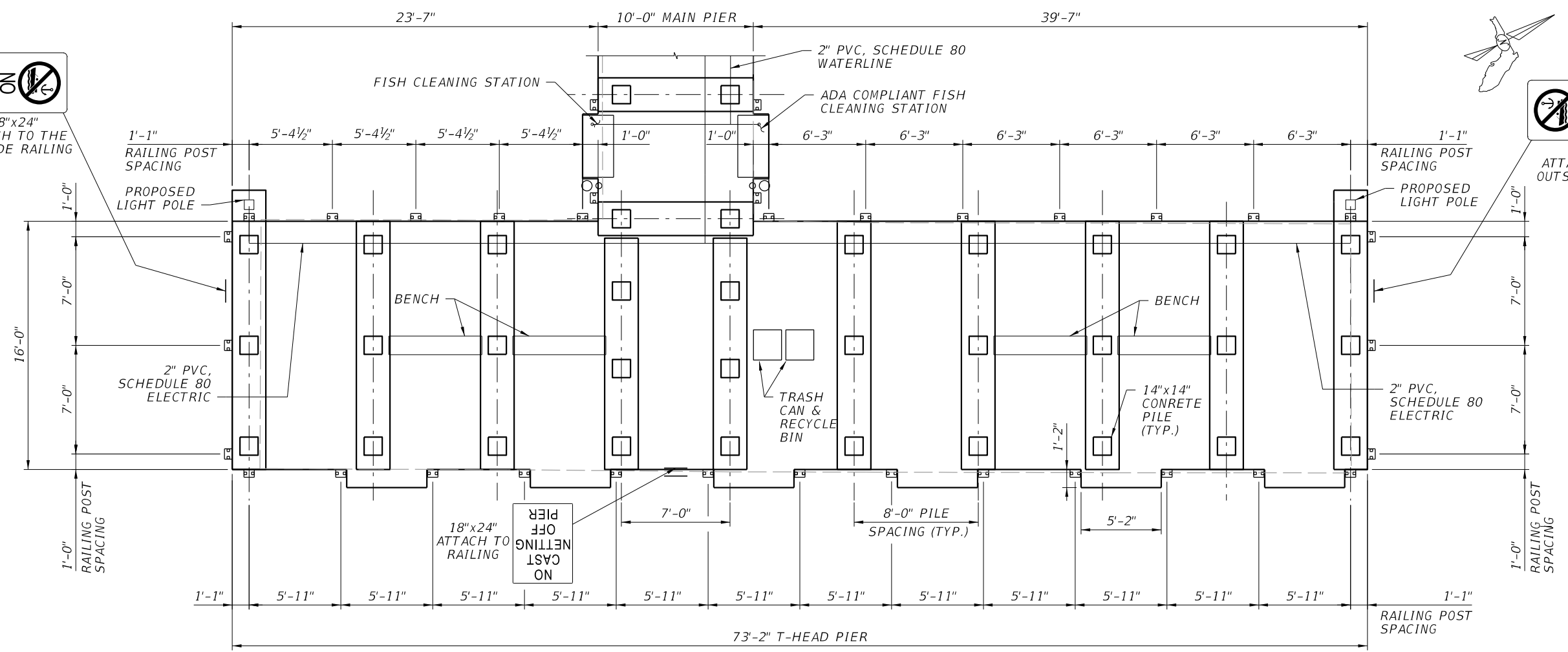
REF. DWG. NO.	
SHEET NO.	5

THE OFFICIAL RECORD OF THIS SHEET IS THE ELECTRONIC FILE DIGITALLY SIGNED AND SEALED UNDER RULE 61G15-23.004, F.A.C.

Received Electronically  
 October 1, 2019  
 South District



EXEMPT  
 File Number:  
 0213088-006 EE



REVISIONS					
DATE	BY	DESCRIPTION	DATE	BY	DESCRIPTION

VINCENT ZALIAUSKAS, P.E.  
 P.E. LICENSE NUMBER 60524  
 HIGHSPANS ENGINEERING, INC.  
 2121 MCGREGOR BOULEVARD  
 SUITE 200  
 FORT MYERS, FL 33901  
 CERTIFICATE OF AUTHORIZATION NO. 27559

DRAWN BY: SDS 6/19  
 CHECKED BY: CLH 6/19  
 DESIGNED BY: RMW 6/19  
 CHECKED BY: VAZ 6/19

LEE COUNTY FACILITIES  
 CONSTRUCTION & MANAGEMENT

ROAD NO. COUNTY PROJECT NO.  
 LEE

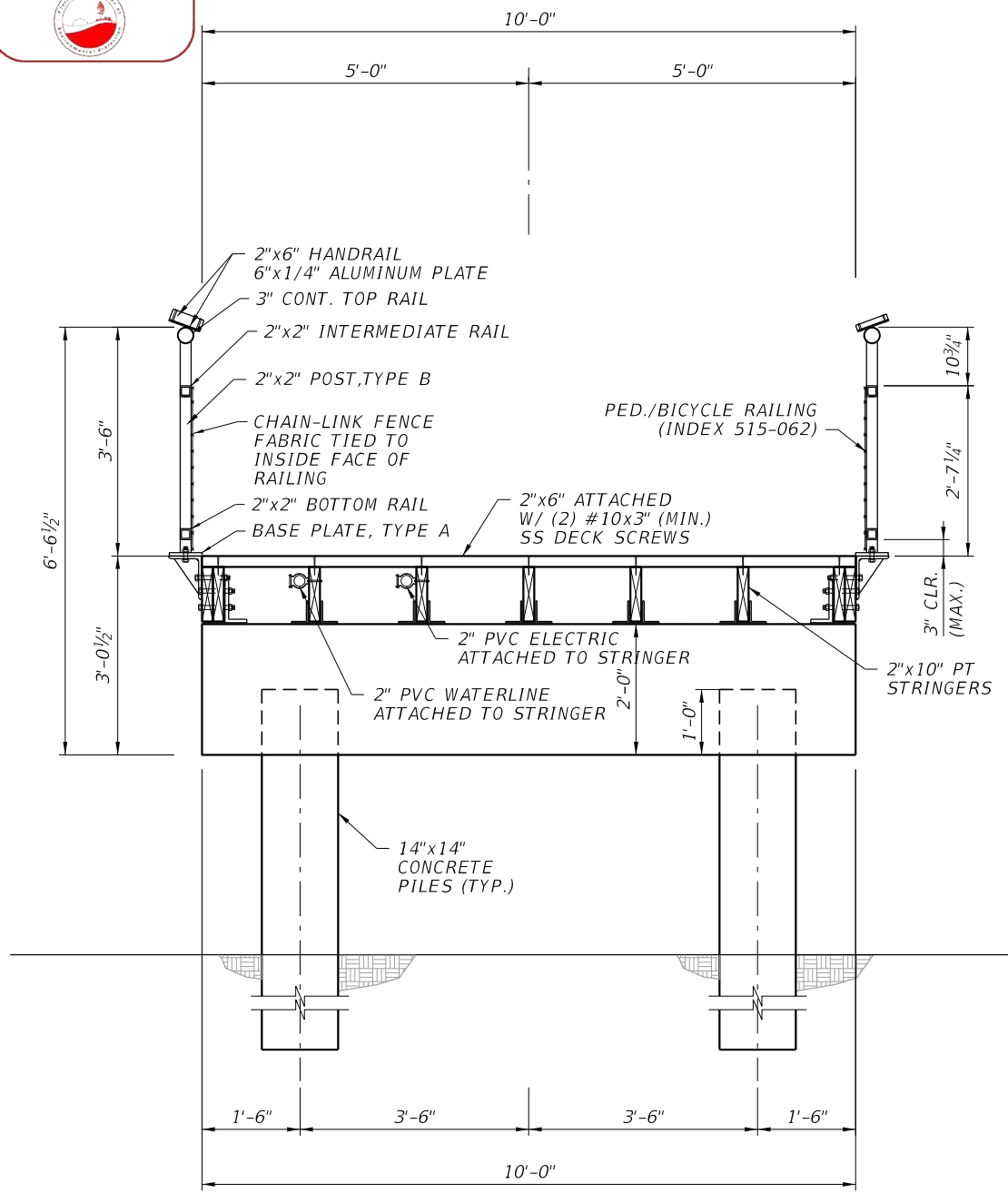
SHEET TITLE: PLAN AND ELEVATION (3 OF 3)  
 PROJECT NAME: MATLACHA FISHING PIER REPLACEMENT

REF. DWG. NO.  
 SHEET NO. 6

THE OFFICIAL RECORD OF THIS SHEET IS THE ELECTRONIC FILE DIGITALLY SIGNED AND SEALED UNDER RULE 61G15-23.004, F.A.C.

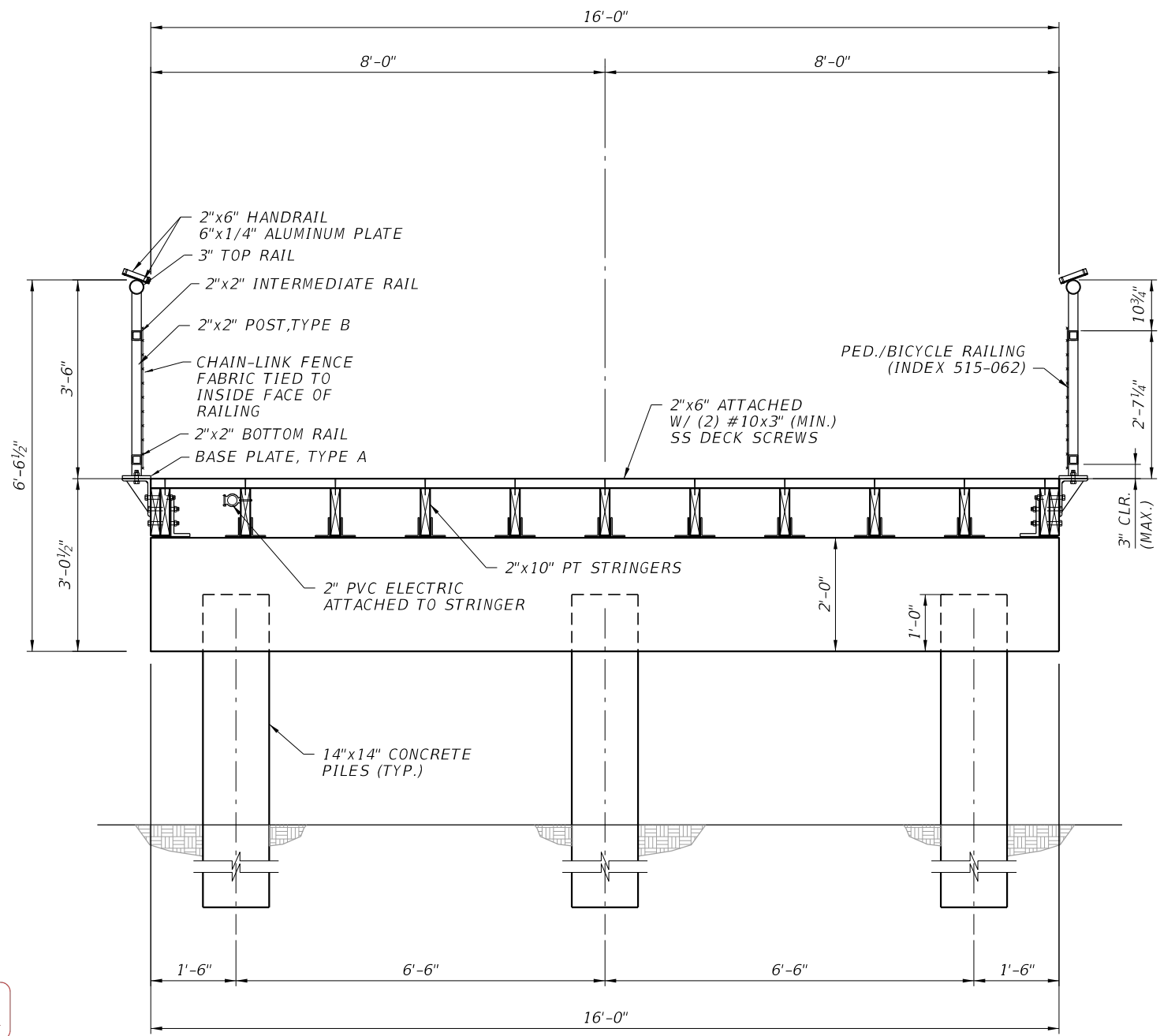


Received  
Electronically  
October 1, 2019  
South District

MAIN PIER TYPICAL SECTION

EXEMPT  
File Number:  
0213088-006 EE

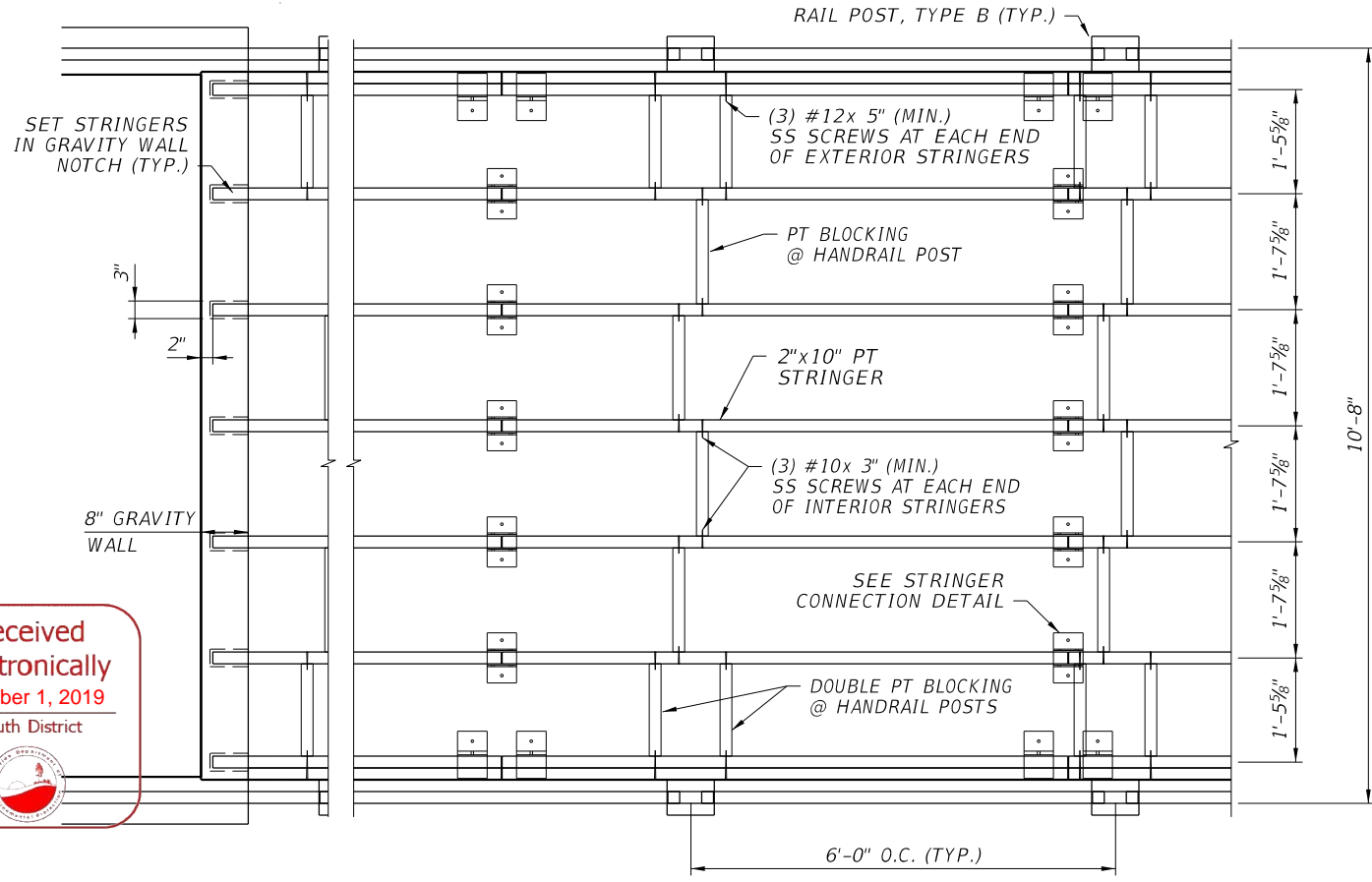


T-HEAD TYPICAL SECTION

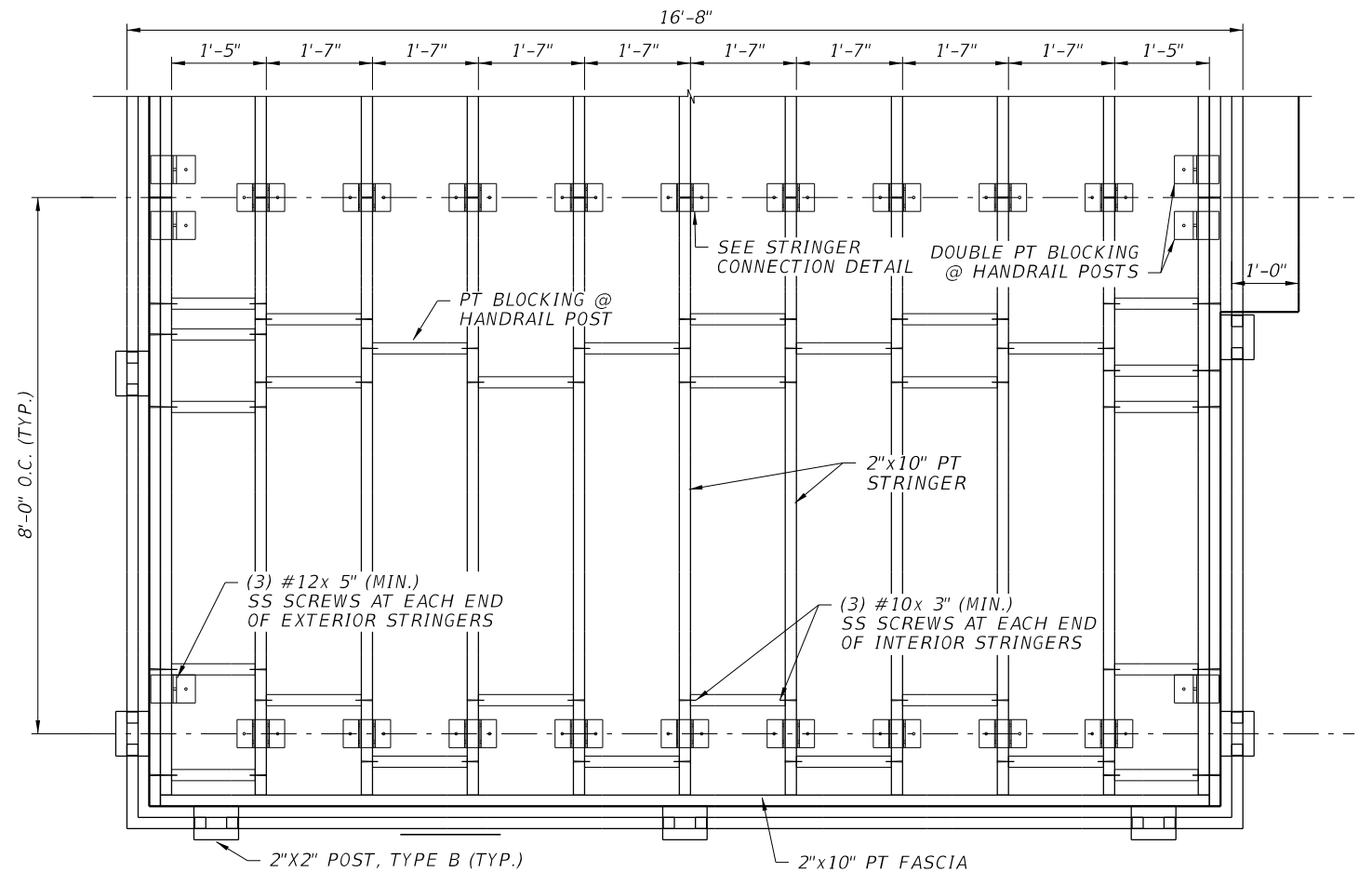
REVISIONS						VINCENT ZALIAUSKAS, P.E. P.E. LICENSE NUMBER 60524 HIGHSPANS ENGINEERING, INC. 2121 MCGREGOR BOULEVARD SUITE 200 FORT MYERS, FL 33901 CERTIFICATE OF AUTHORIZATION NO. 27559	DRAWN BY: SDS 6/19 CHECKED BY: CLH 6/19 DESIGNED BY: RMW 6/19 CHECKED BY: VAZ 6/19	LEE COUNTY FACILITIES CONSTRUCTION & MANAGEMENT			SHEET TITLE:  TYPICAL SECTIONS (1 OF 3)	REF. DWG. NO.
DATE	BY	DESCRIPTION	DATE	BY	DESCRIPTION			ROAD NO.	COUNTY	PROJECT NO.		

THE OFFICIAL RECORD OF THIS SHEET IS THE ELECTRONIC FILE DIGITALLY SIGNED AND SEALED UNDER RULE 61G15-23.004, F.A.C.

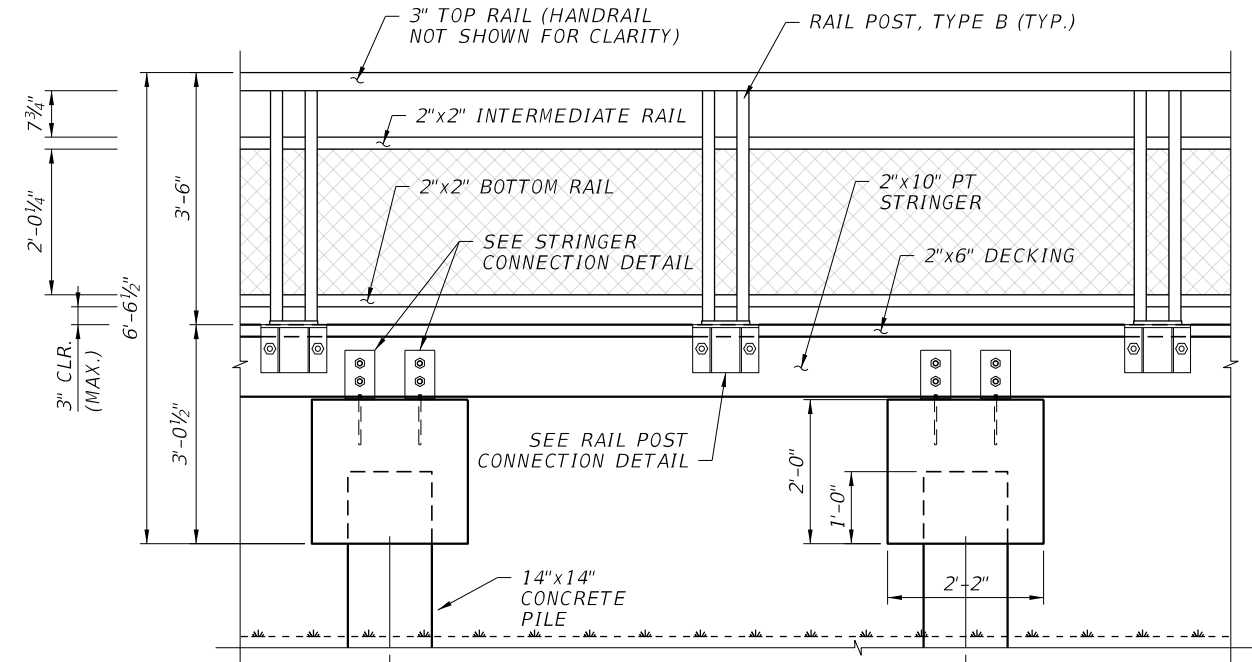
Received  
Electronically  
October 1, 2019  
South District



MAIN PIER PLAN VIEW TYPICAL SECTION DETAIL

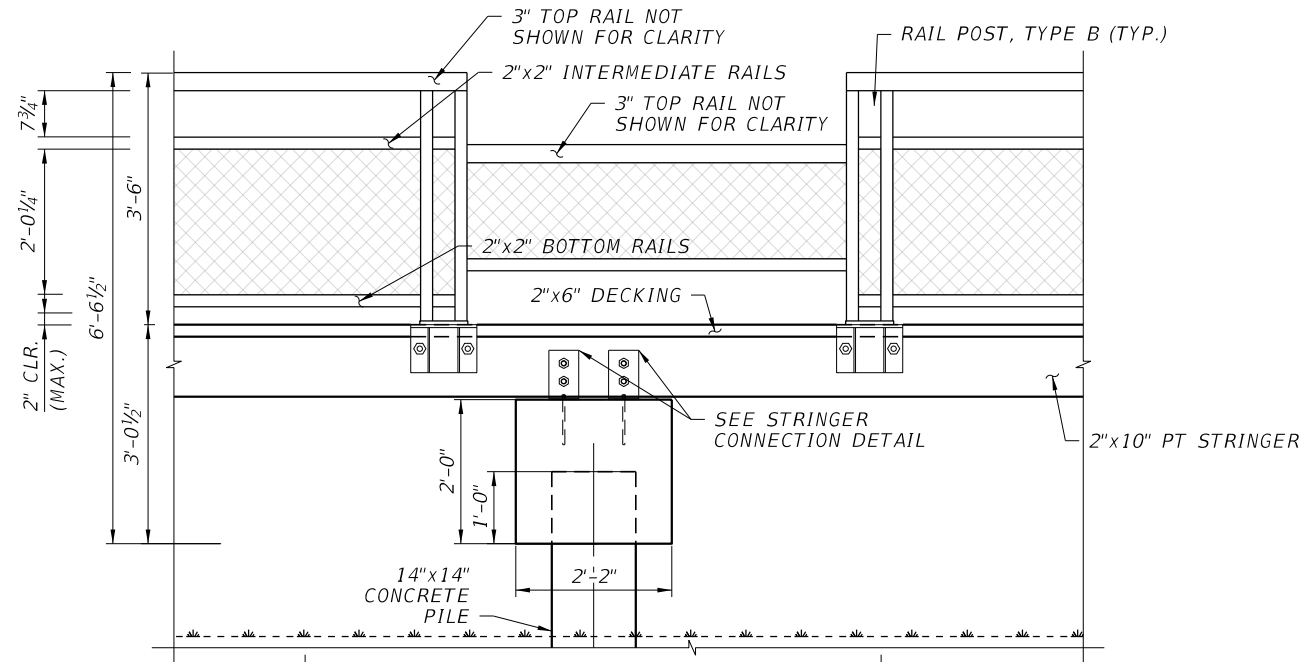


T-HEAD PIER PLAN VIEW TYPICAL SECTION DETAIL



TYPICAL SECTION ELEVATION VIEW DETAIL

EXEMPT  
File Number:  
0213088-006 EE



ADA COMPLIANT TYPICAL SECTION ELEVATION VIEW DETAIL

REVISIONS					
DATE	BY	DESCRIPTION	DATE	BY	DESCRIPTION

VINCENT ZALIAUSKAS, P.E.  
P.E. LICENSE NUMBER 60524  
HIGHSPANS ENGINEERING, INC.  
2121 MCGREGOR BOULEVARD  
SUITE 200  
FORT MYERS, FL 33901  
CERTIFICATE OF AUTHORIZATION NO. 27559

DRAWN BY:  
SDS 6/19  
CHECKED BY:  
CLH 6/19  
DESIGNED BY:  
RMW 6/19  
CHECKED BY:  
VAZ 6/19

LEE COUNTY FACILITIES  
CONSTRUCTION & MANAGEMENT

ROAD NO. COUNTY PROJECT NO.

LEE

SHEET TITLE:  
TYPICAL SECTIONS (2 OF 3)

PROJECT NAME:  
MATLACHA FISHING PIER REPLACEMENT

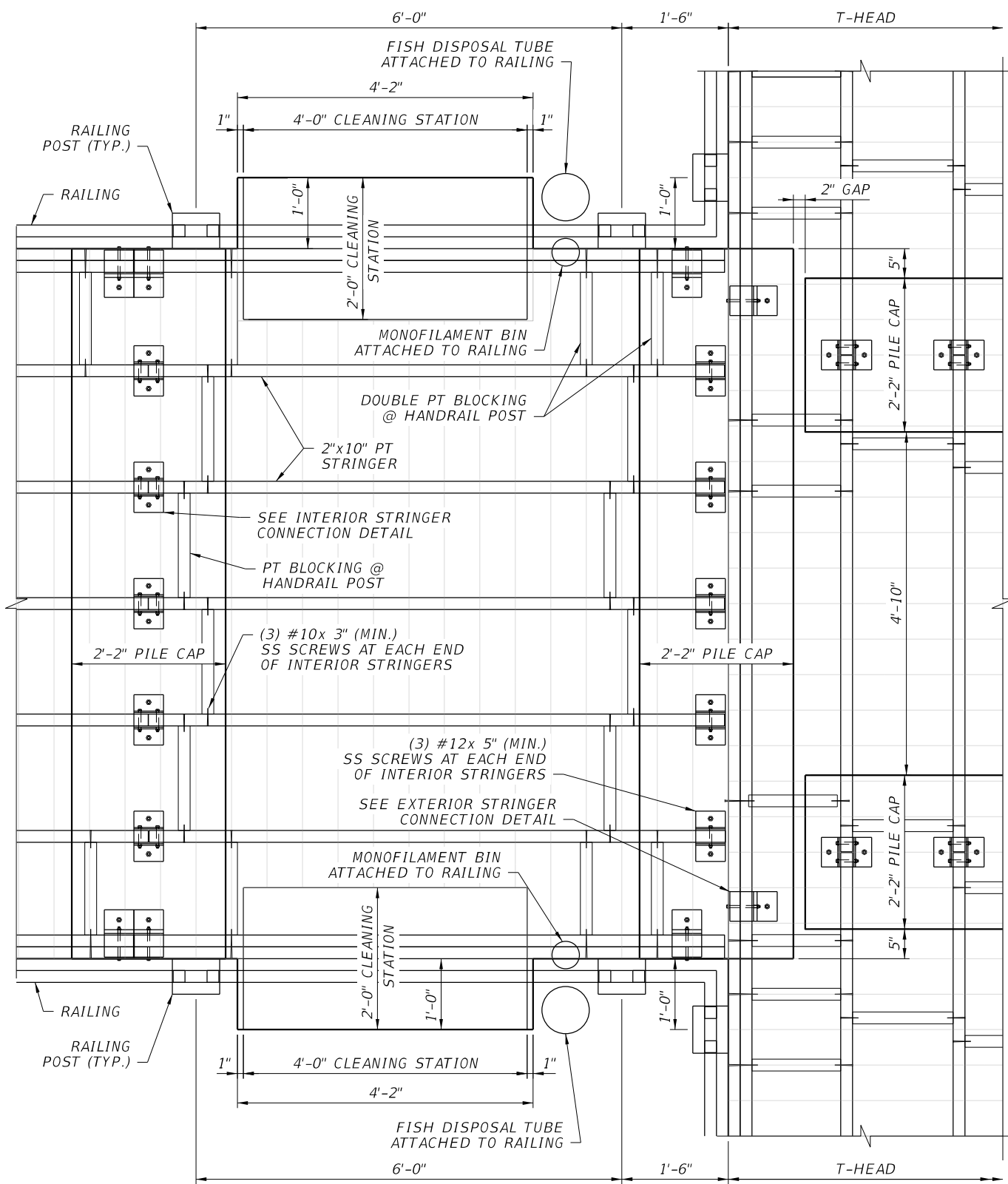
REF. DWG. NO.

SHEET NO.  
8

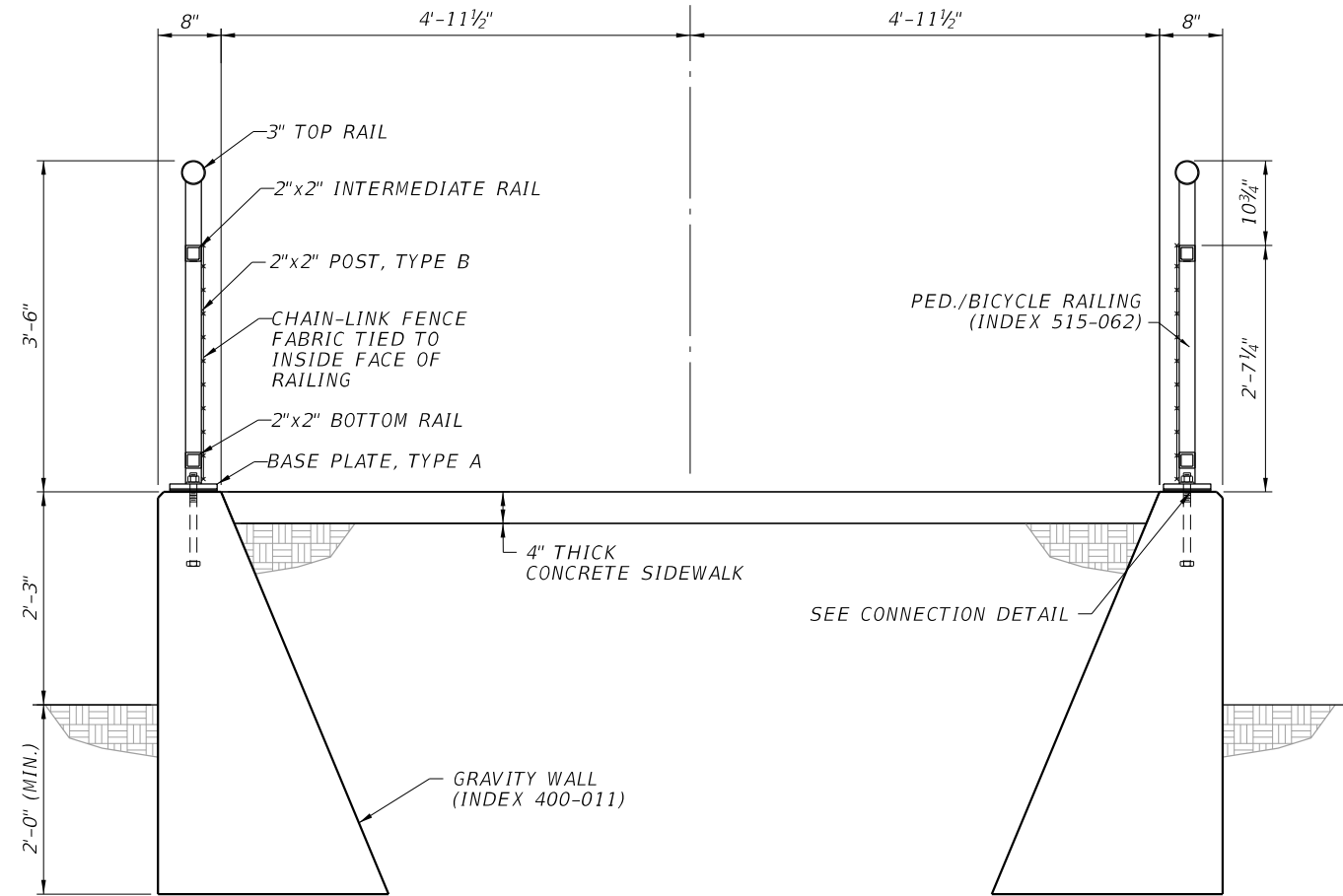
THE OFFICIAL RECORD OF THIS SHEET IS THE ELECTRONIC FILE DIGITALLY SIGNED AND SEALED UNDER RULE 61G15-23.004, F.A.C.

Received  
Electronically  
October 1, 2019  
South District

**EXEMPT**  
File Number:  
0213088-006 EE



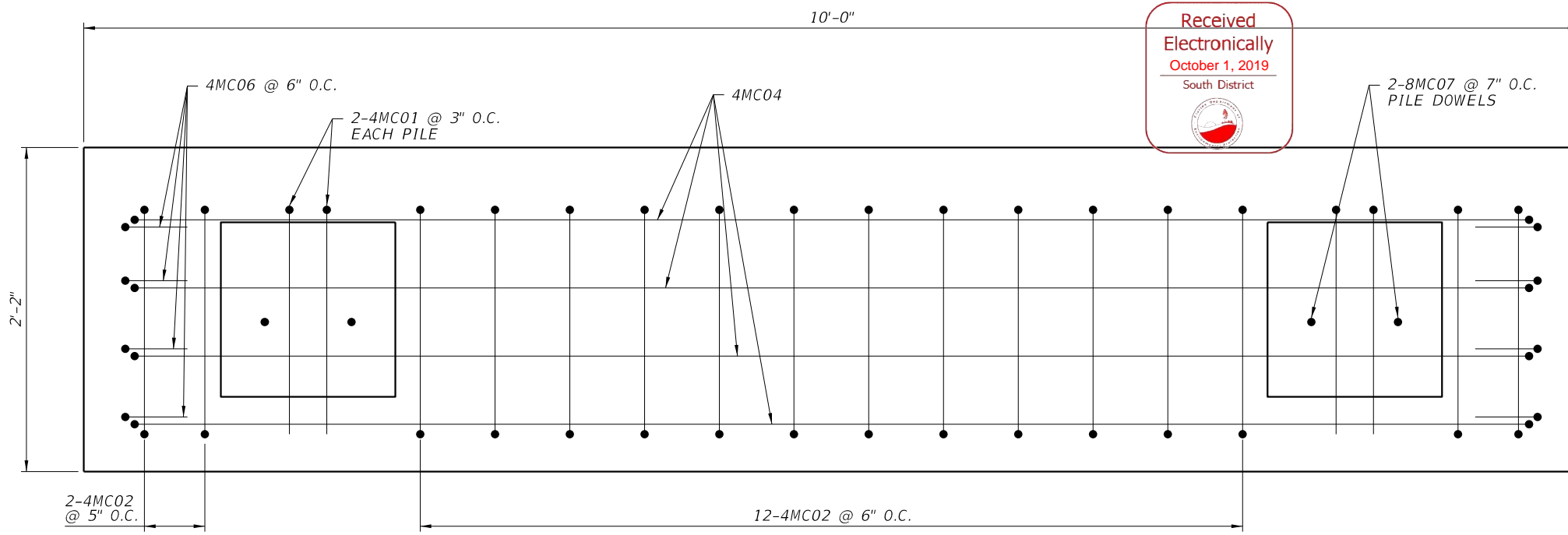
MAIN PIER AND T-HEAD CONNECTION DETAIL



RAMP TYPICAL SECTION

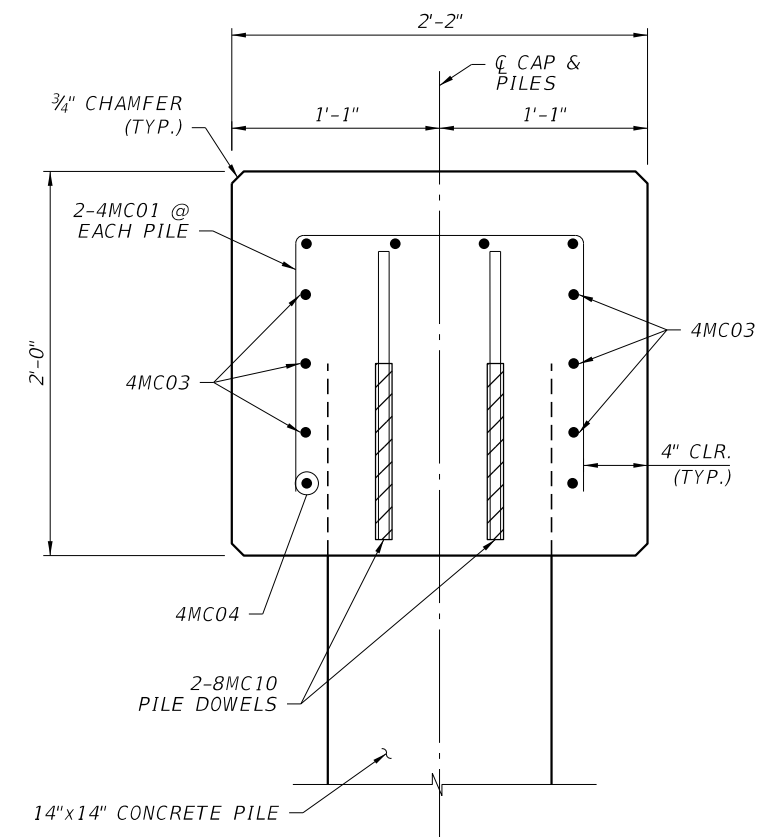
REVISIONS						VINCENT ZALIAUSKAS, P.E. P.E. LICENSE NUMBER 60524 HIGHSPANS ENGINEERING, INC. 2121 MCGREGOR BOULEVARD SUITE 200 FORT MYERS, FL 33901 CERTIFICATE OF AUTHORIZATION NO. 27559	DRAWN BY: SDS 6/19 CHECKED BY: CLH 6/19 DESIGNED BY: RMW 6/19 CHECKED BY: VAZ 6/19	LEE COUNTY FACILITIES CONSTRUCTION & MANAGEMENT			SHEET TITLE:  TYPICAL SECTIONS (3 OF 3)	REF. DWG. NO.
DATE	BY	DESCRIPTION	DATE	BY	DESCRIPTION			ROAD NO.	COUNTY	PROJECT NO.		
							LEE		PROJECT NAME:  MATLACHA FISHING PIER REPLACEMENT	SHEET NO.		
										9		

THE OFFICIAL RECORD OF THIS SHEET IS THE ELECTRONIC FILE DIGITALLY SIGNED AND SEALED UNDER RULE 61G15-23.004, F.A.C.

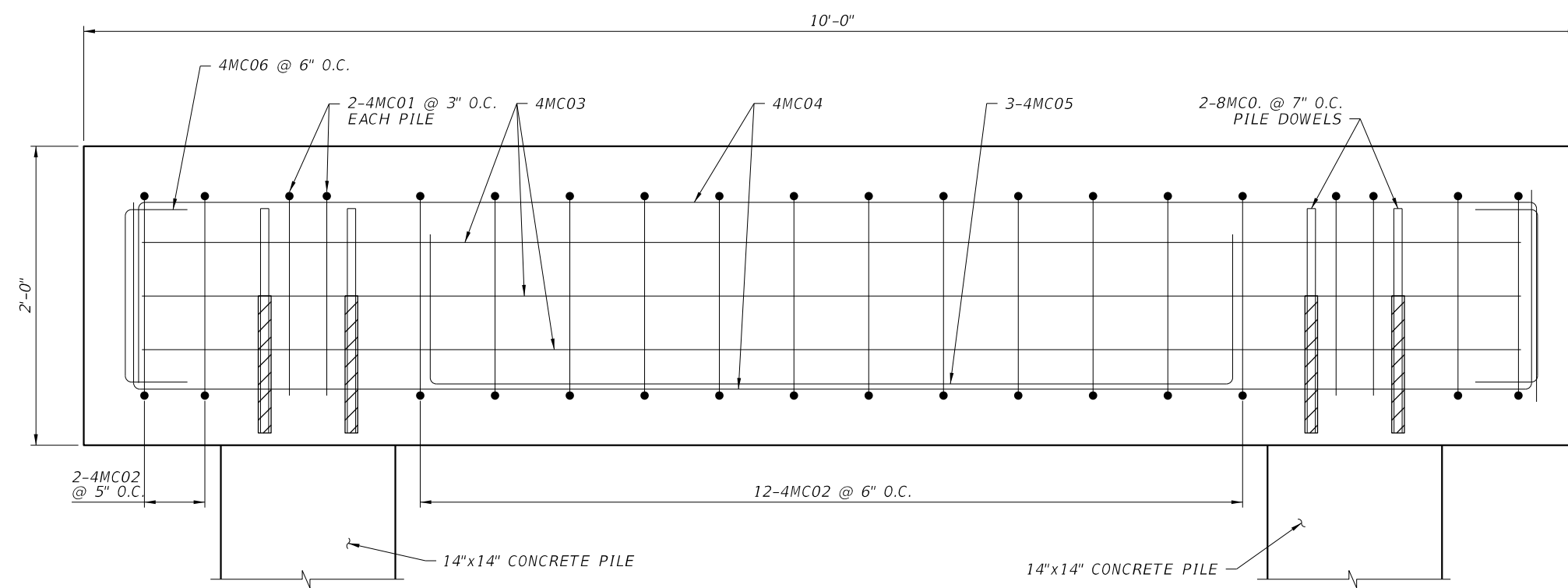


MAIN PIER PILE CAP PLAN VIEW

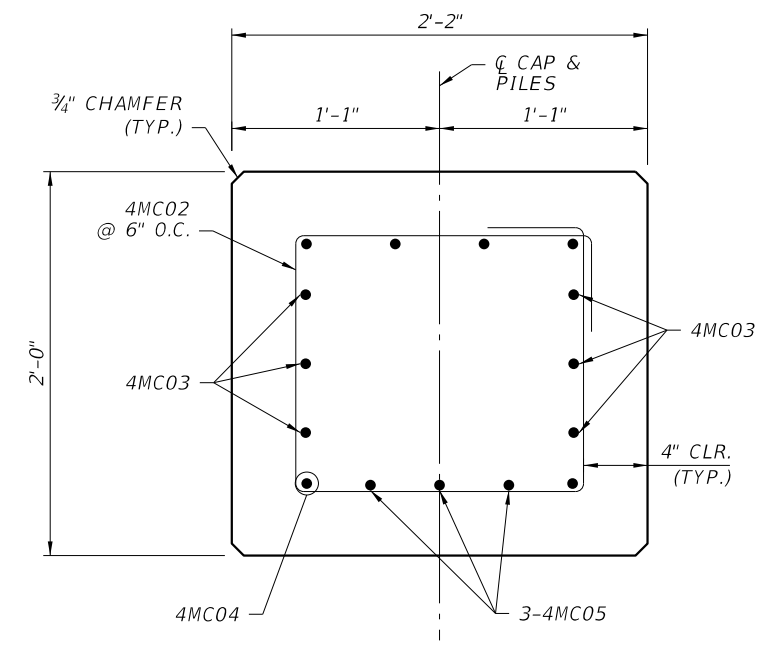
Received  
Electronically  
October 1, 2019  
South District



CAP DETAIL AT PILES



MAIN PIER PILE CAP ELEVATION VIEW



CAP DETAIL BETWEEN PILES

REVISIONS					
DATE	BY	DESCRIPTION	DATE	BY	DESCRIPTION

VINCENT ZALIAUSKAS, P.E.  
P.E. LICENSE NUMBER 60524  
HIGHSPANS ENGINEERING, INC.  
2121 MCGREGOR BOULEVARD  
SUITE 200  
FORT MYERS, FL 33901  
CERTIFICATE OF AUTHORIZATION NO. 27559

DRAWN BY: SDS 6/19  
CHECKED BY: CLH 6/19  
DESIGNED BY: RMW 6/19  
CHECKED BY: VAZ 6/19

LEE COUNTY FACILITIES  
CONSTRUCTION & MANAGEMENT

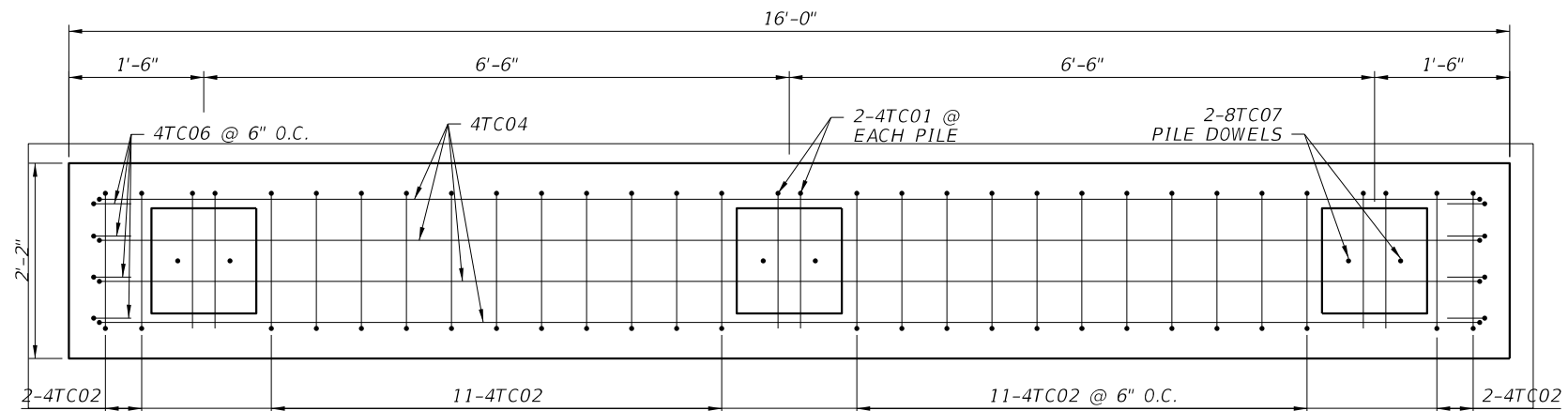
ROAD NO. COUNTY PROJECT NO.  
LEE

SHEET TITLE: PILE CAP DETAILS (1 OF 2)

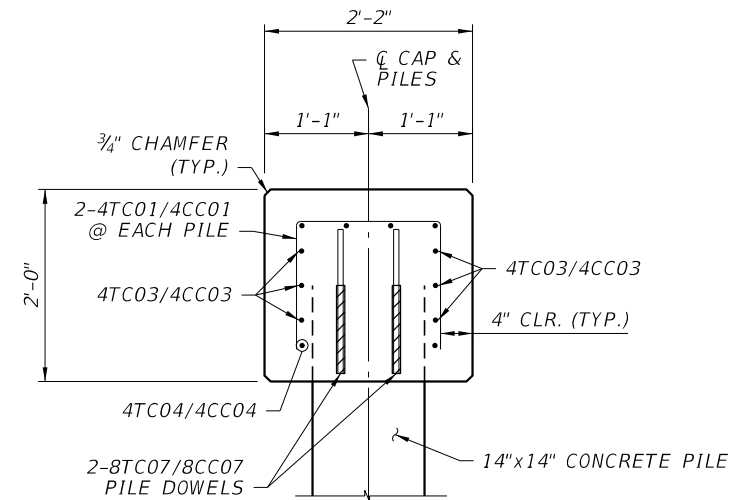
PROJECT NAME: MATLACHA FISHING PIER REPLACEMENT

REF. DWG. NO. SHEET NO. 10

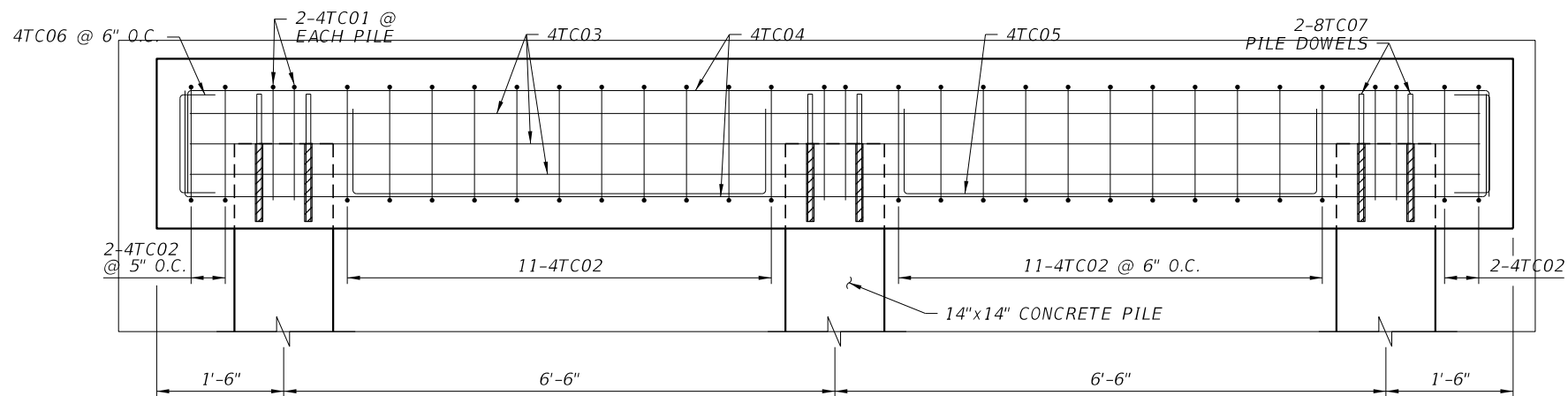
THE OFFICIAL RECORD OF THIS SHEET IS THE ELECTRONIC FILE DIGITALLY SIGNED AND SEALED UNDER RULE 61G15-23.004, F.A.C.



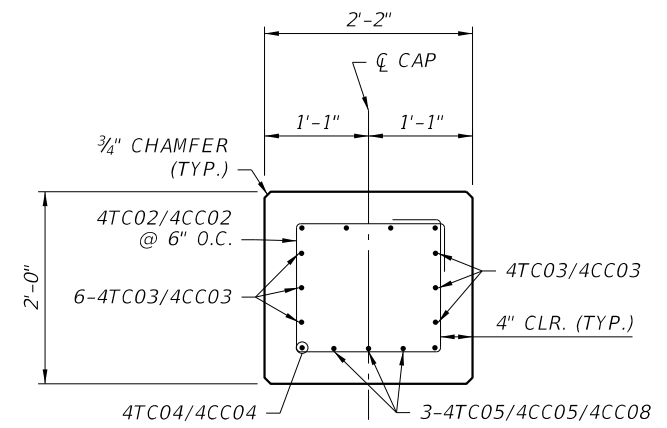
T-HEAD PILE CAP PLAN VIEW  
T-HEAD PILE CAP @ MAIN PIER CONNECTION SIMILAR



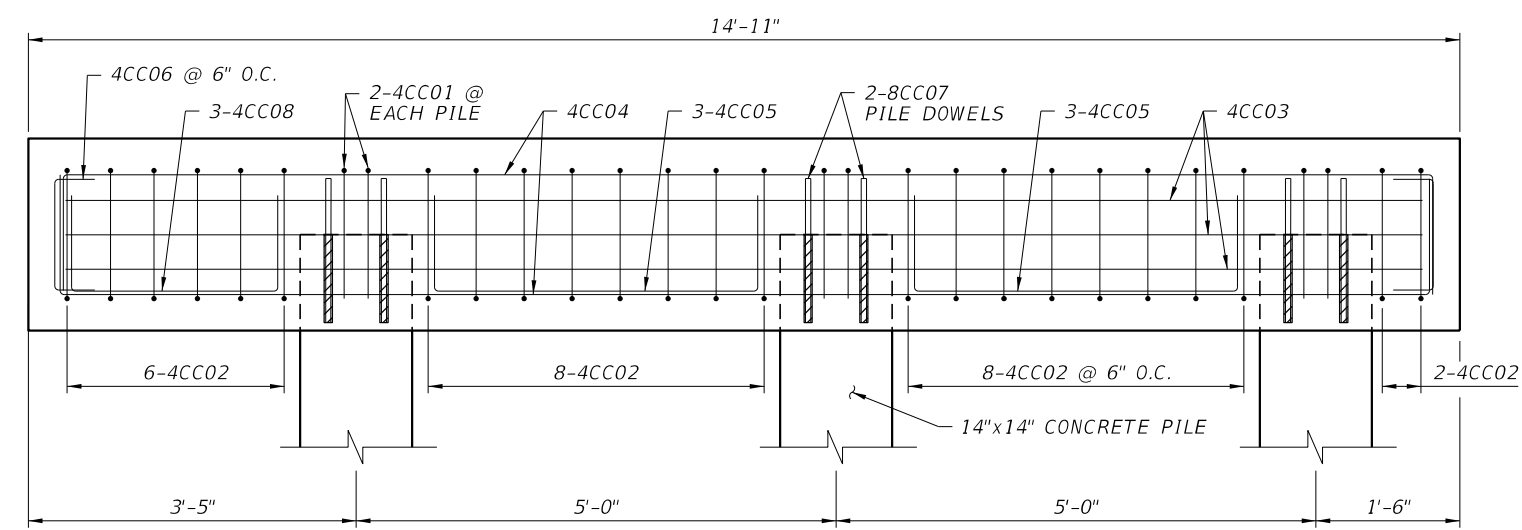
CAP DETAIL AT PILES



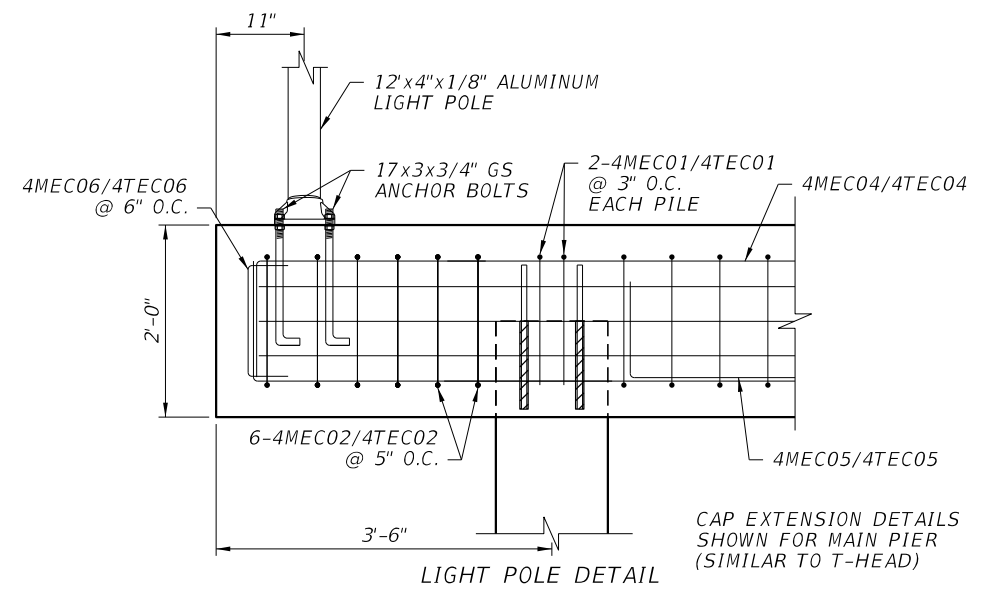
T-HEAD PILE CAP ELEVATION VIEW



CAP DETAIL BETWEEN PILES



T-HEAD PILE CAP @ MAIN PIER CONNECTION ELEVATION VIEW



LIGHT POLE DETAIL

CAP EXTENSION DETAILS SHOWN FOR MAIN PIER (SIMILAR TO T-HEAD)

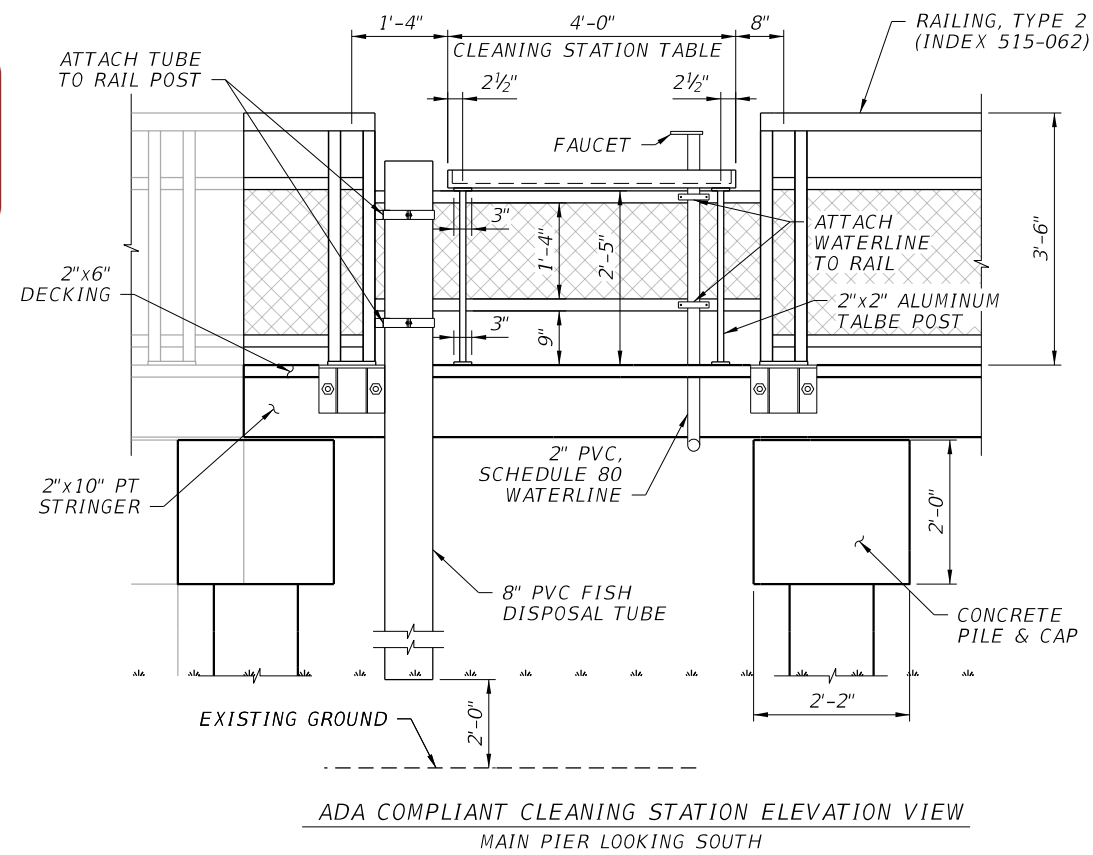


REVISIONS						VINCENT ZALIAUSKAS, P.E. P.E. LICENSE NUMBER 60524 HIGHSPANS ENGINEERING, INC. 2121 MCGREGOR BOULEVARD SUITE 200 FORT MYERS, FL 33901 CERTIFICATE OF AUTHORIZATION NO. 27559	DRAWN BY: SDS 6/19 CHECKED BY: CLH 6/19 DESIGNED BY: RMW 6/19 CHECKED BY: VAZ 6/19	LEE COUNTY FACILITIES CONSTRUCTION & MANAGEMENT			PILE CAP DETAILS (2 OF 2)		REF. DWG. NO.
DATE	BY	DESCRIPTION	DATE	BY	DESCRIPTION			ROAD NO.	COUNTY	PROJECT NO.	PROJECT NAME:	SHEET NO.	
										MATLACHA FISHING PIER REPLACEMENT	11		

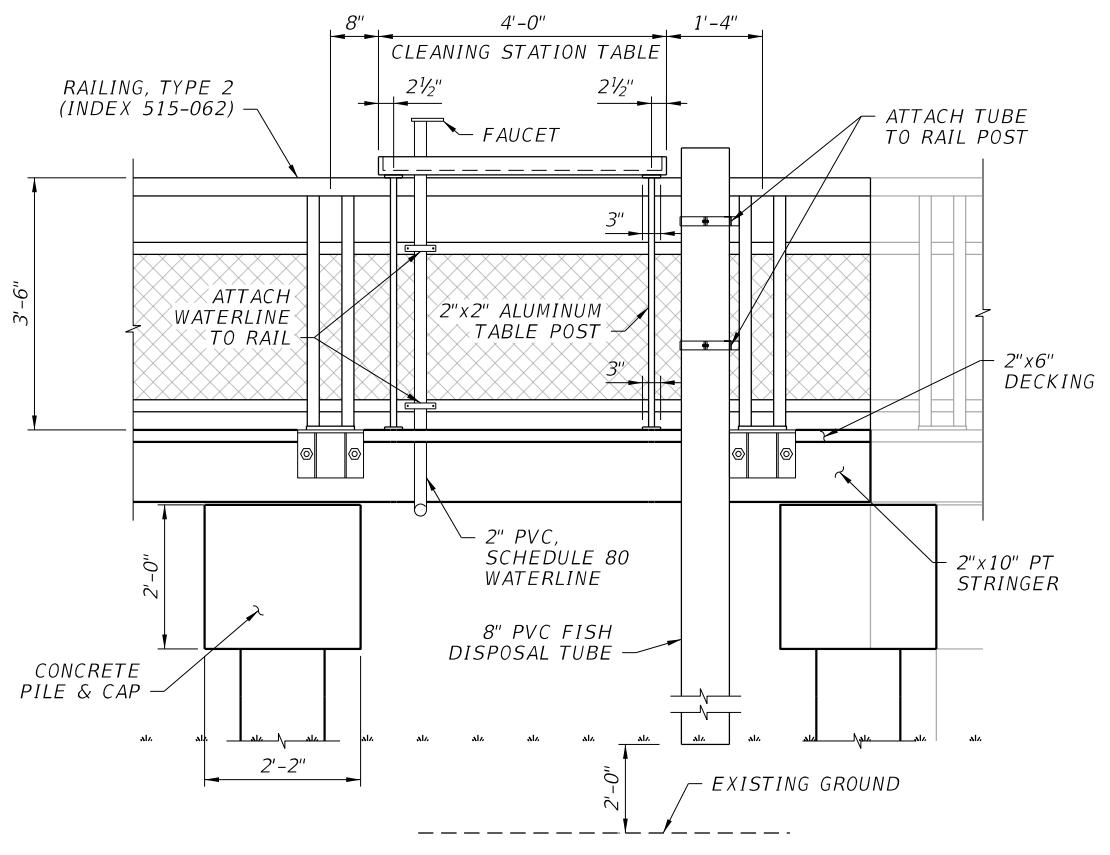
THE OFFICIAL RECORD OF THIS SHEET IS THE ELECTRONIC FILE DIGITALLY SIGNED AND SEALED UNDER RULE 61G15-23.004, F.A.C.



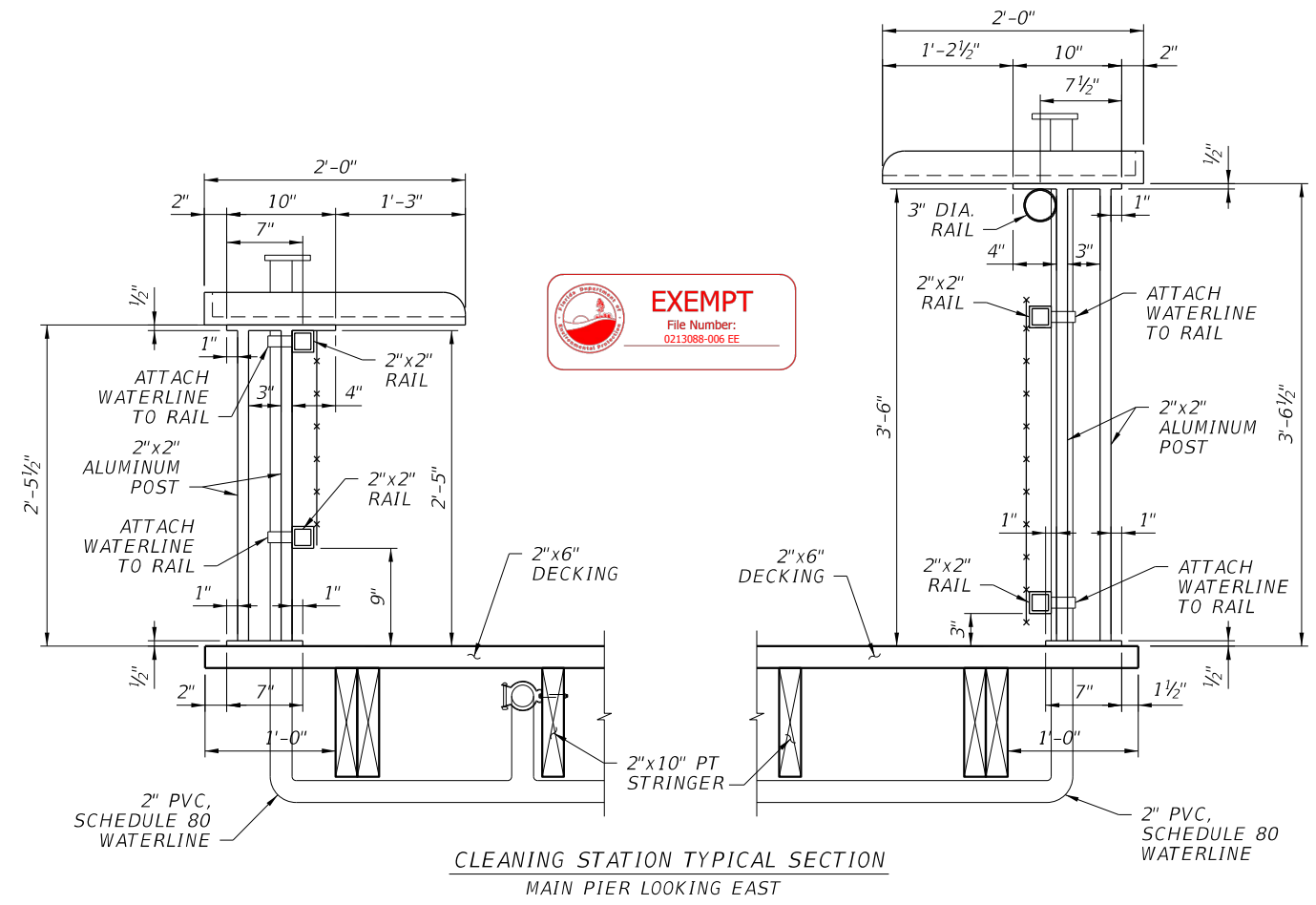
Received Electronically  
 October 1, 2019  
 South District



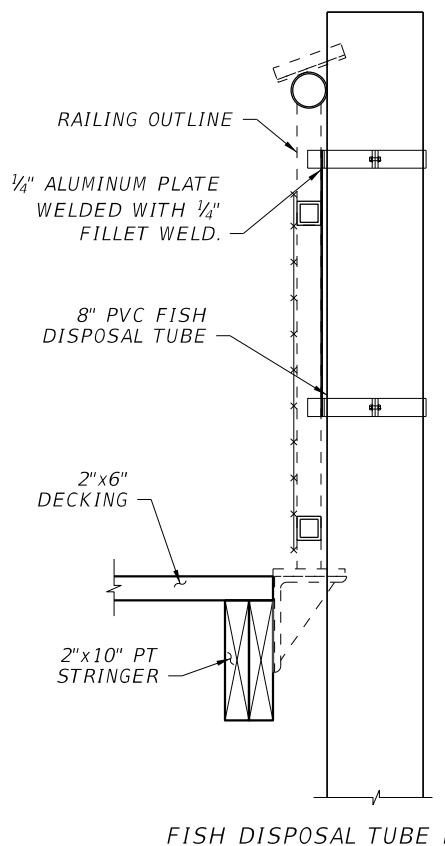
ADA COMPLIANT CLEANING STATION ELEVATION VIEW  
 MAIN PIER LOOKING SOUTH



CLEANING STATION ELEVATION VIEW  
 MAIN PIER LOOKING NORTH



CLEANING STATION TYPICAL SECTION  
 MAIN PIER LOOKING EAST



FISH DISPOSAL TUBE DETAIL

**EXEMPT**  
 File Number:  
 0213088-006 EE

REVISIONS					
DATE	BY	DESCRIPTION	DATE	BY	DESCRIPTION

VINCENT ZALIAUSKAS, P.E.  
 P.E. LICENSE NUMBER 60524  
 HIGHSPANS ENGINEERING, INC.  
 2121 MCGREGOR BOULEVARD  
 SUITE 200  
 FORT MYERS, FL 33901  
 CERTIFICATE OF AUTHORIZATION NO. 27559

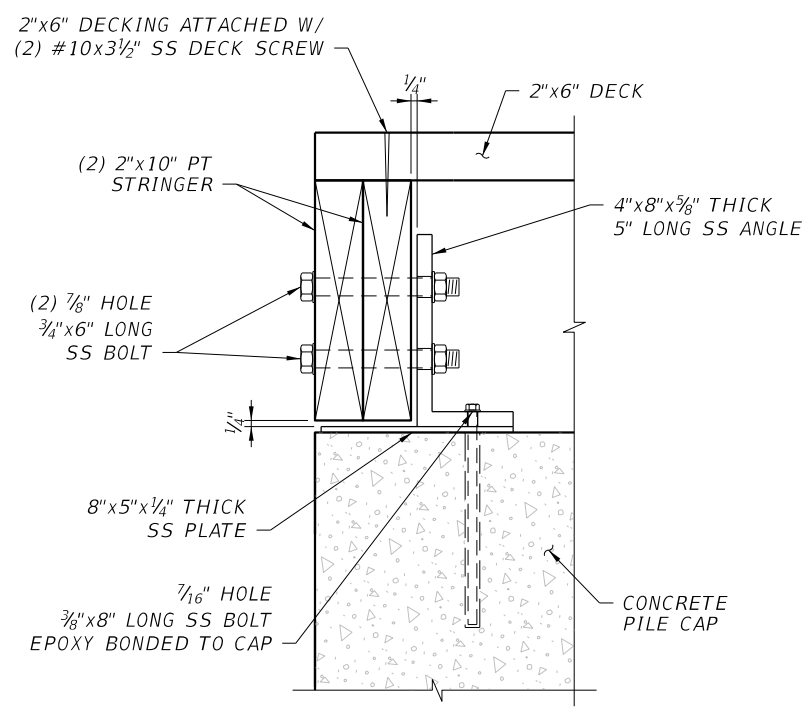
DRAWN BY: SDS 6/19  
 CHECKED BY: CLH 6/19  
 DESIGNED BY: RMW 6/19  
 CHECKED BY: VAZ 6/19

LEE COUNTY FACILITIES  
 CONSTRUCTION & MANAGEMENT

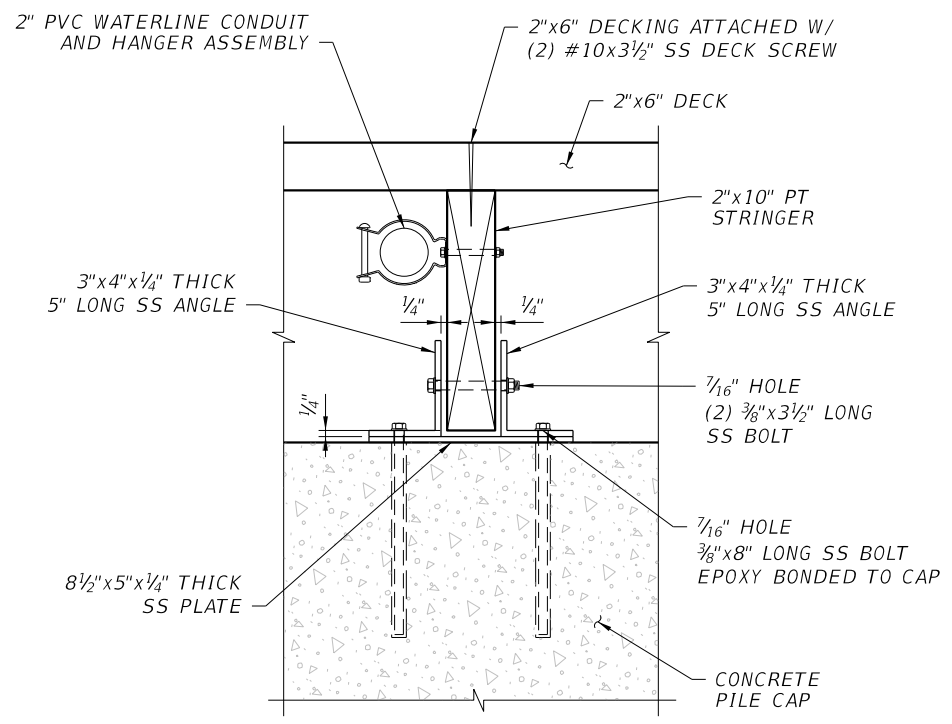
ROAD NO.			COUNTY	PROJECT NO.	SHEET TITLE: <b>CLEANING STATION DETAILS</b>	REF. DWG. NO.
			LEE		PROJECT NAME: <b>MATLACHA FISHING PIER REPLACEMENT</b>	SHEET NO. <b>12</b>

THE OFFICIAL RECORD OF THIS SHEET IS THE ELECTRONIC FILE DIGITALLY SIGNED AND SEALED UNDER RULE 61G15-23.004, F.A.C.

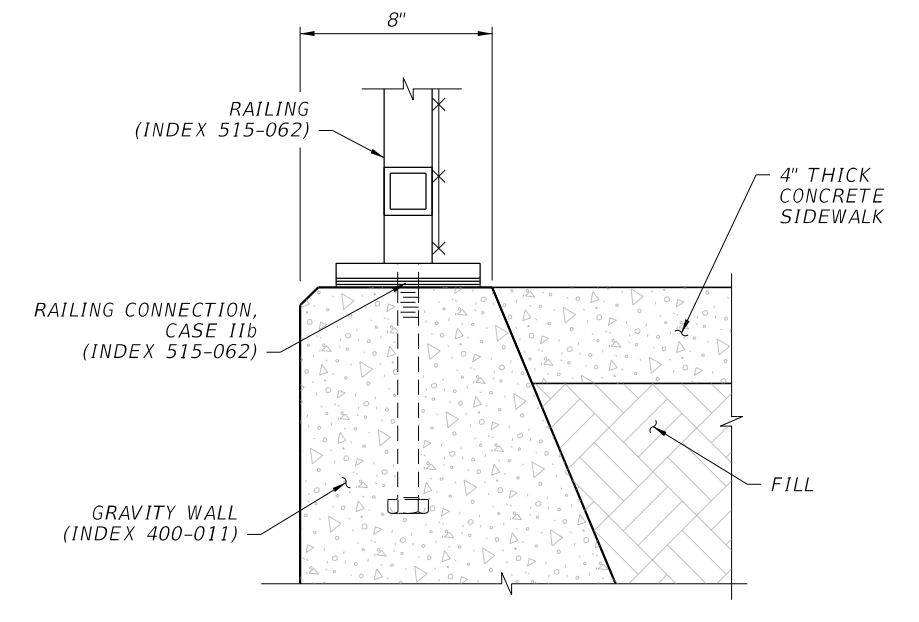
Received Electronically  
 October 1, 2019  
 South District



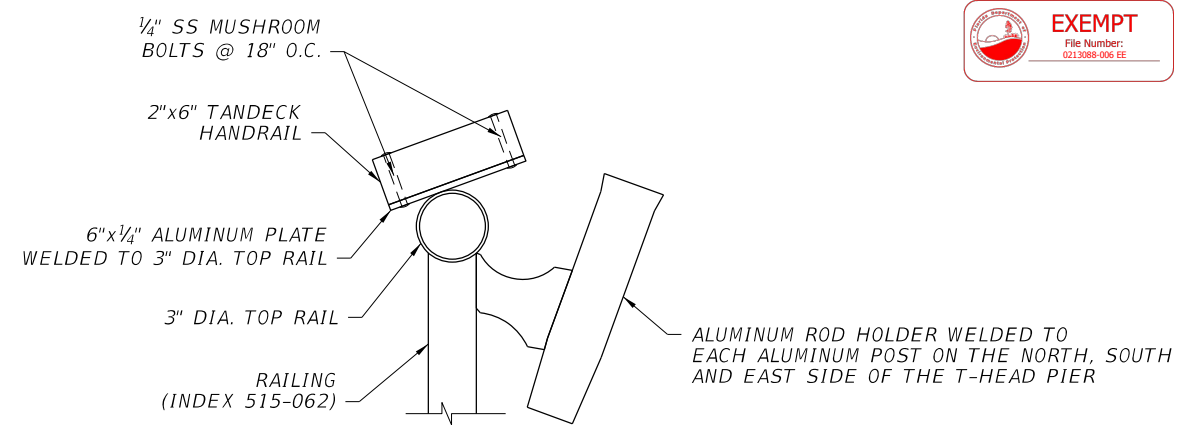
EXTERIOR STRINGER CONNECTION DETAIL



INTERIOR STRINGER CONNECTION DETAIL

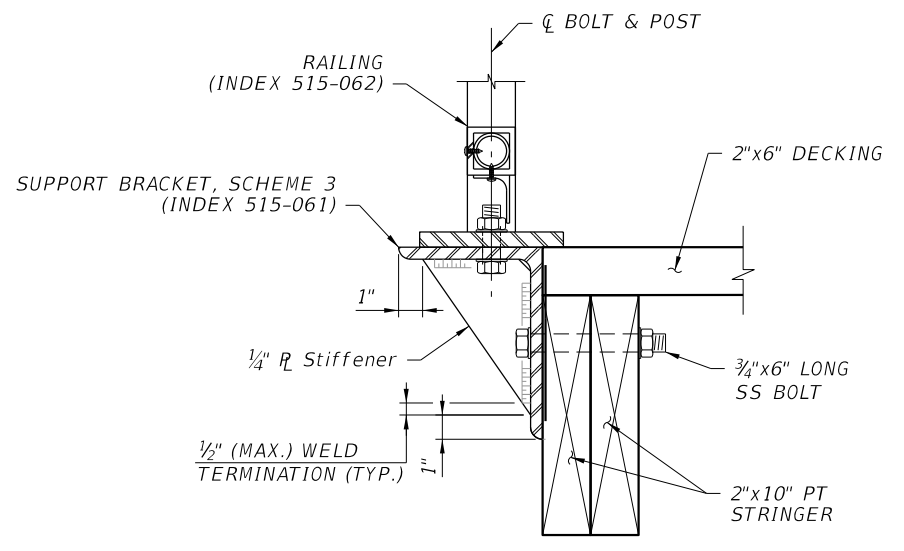


POST CONNECTION TO GRAVITY WALL DETAIL



HANDRAIL AND ROD HOLDER CONNECTION DETAIL

EXEMPT  
 File Number: 0213088-006 EE



POST CONNECTION TO STRINGER DETAIL

REVISIONS						VINCENT ZALIAUSKAS, P.E. P.E. LICENSE NUMBER 60524 HIGHSPANS ENGINEERING, INC. 2121 MCGREGOR BOULEVARD SUITE 200 FORT MYERS, FL 33901 CERTIFICATE OF AUTHORIZATION NO. 27559	DRAWN BY: SDS 6/19 CHECKED BY: CLH 6/19 DESIGNED BY: RMW 6/19 CHECKED BY: VAZ 6/19	LEE COUNTY FACILITIES CONSTRUCTION & MANAGEMENT			PIER DETAILS		REF. DWG. NO.
DATE	BY	DESCRIPTION	DATE	BY	DESCRIPTION			ROAD NO.	COUNTY	PROJECT NO.	PROJECT NAME:	MAtlACHA FISHING PIER REPLACEMENT	
							LEE					13	

THE OFFICIAL RECORD OF THIS SHEET IS THE ELECTRONIC FILE DIGITALLY SIGNED AND SEALED UNDER RULE 61G15-23.004, F.A.C.

**62-330.051 Exempt Activities.**

(5) Dock, Pier, Boat Ramp and Other Boating-related Work –

(d) Replacement or repair of existing docks and piers, including mooring piles, in accordance with section 403.813(1)(d), F.S., provided the existing structure is still functional or has been rendered non-functional within the last year by a discrete event, such as a storm, flood, accident, or fire.

**Section 403.813, Florida Statutes**

(d) The replacement or repair of existing docks and piers, except that fill material may not be used and the replacement or repaired dock or pier must be in the same location and of the same configuration and dimensions as the dock or pier being replaced or repaired. This does not preclude the use of different construction materials or minor deviations to allow upgrades to current structural and design standards.