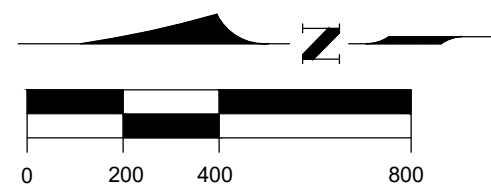



SECTION A-A'
N.T.S.

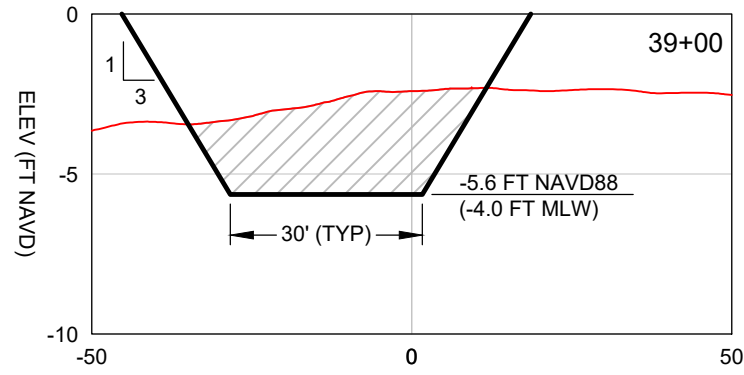
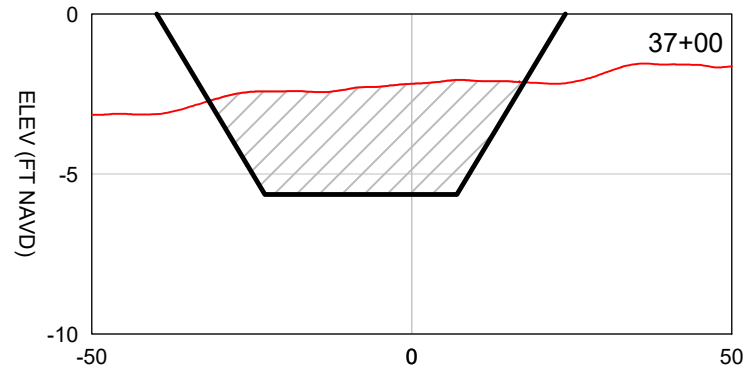
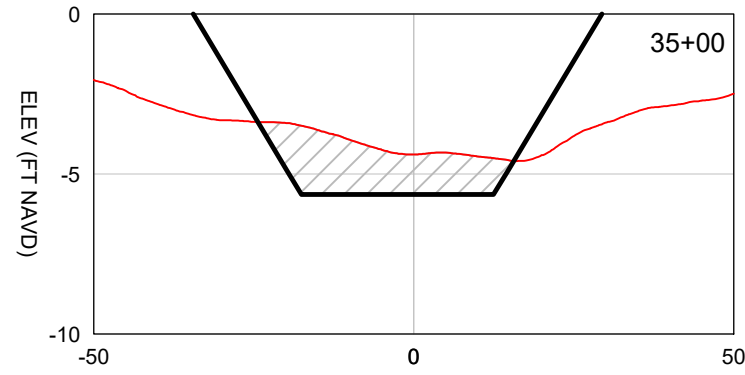
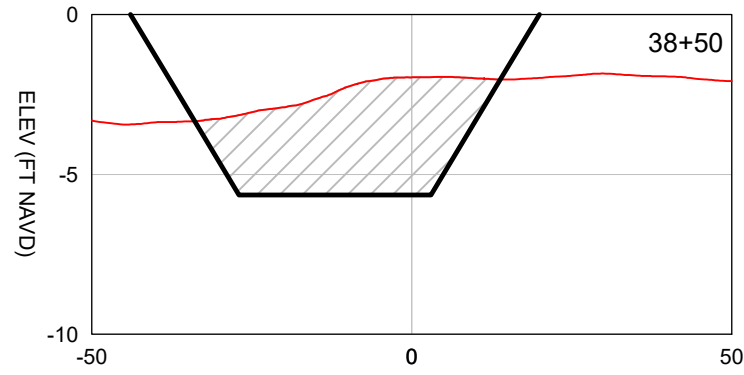
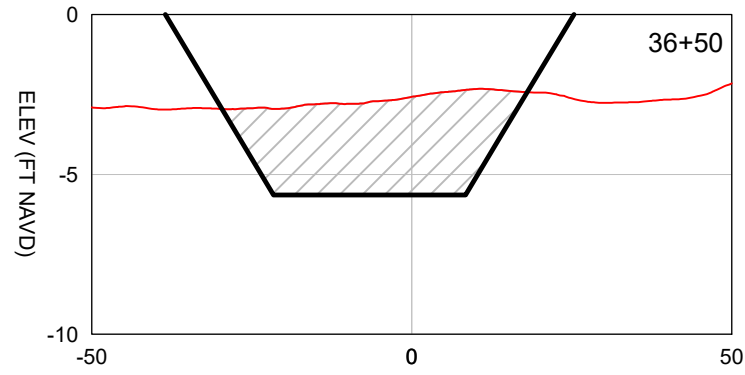
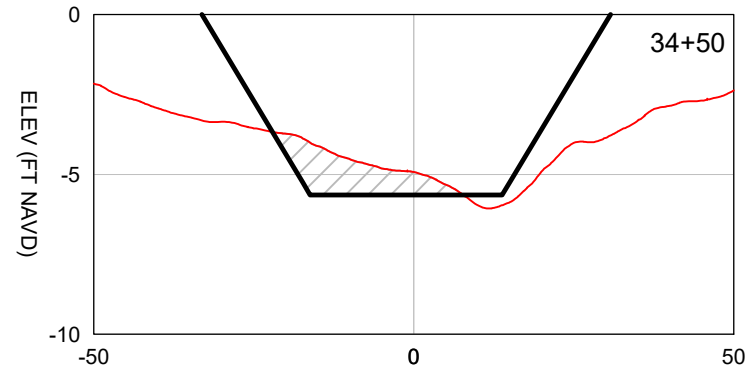
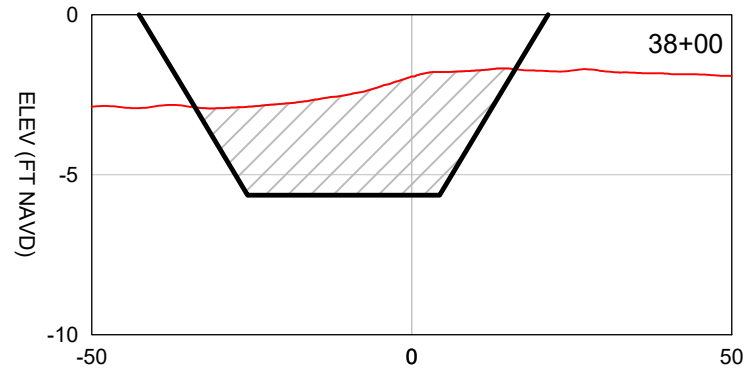
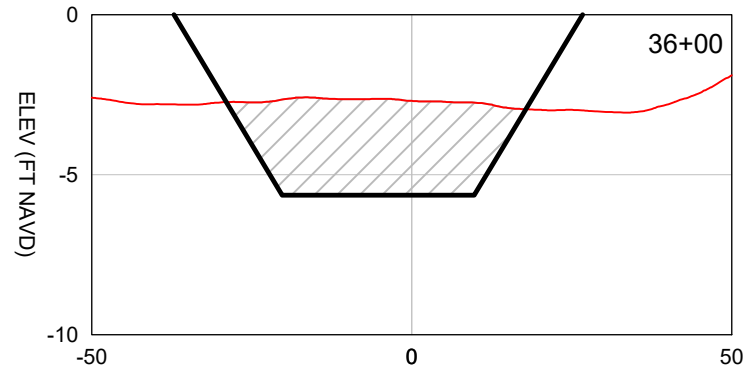
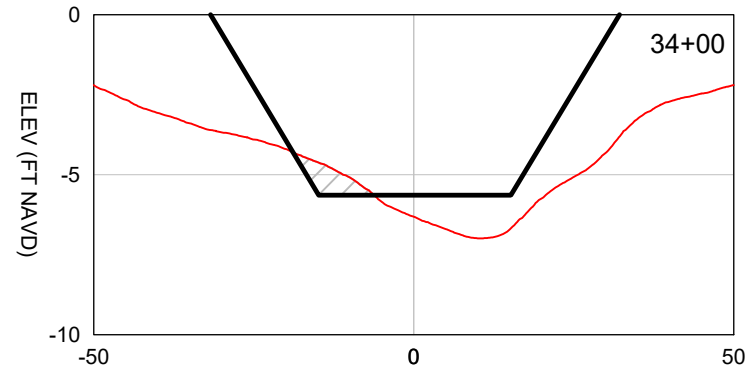
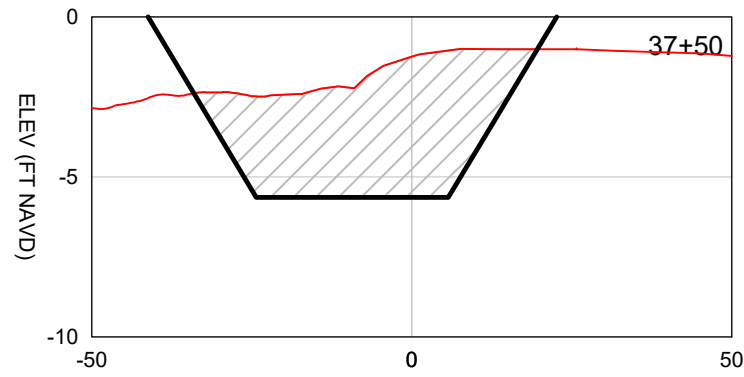
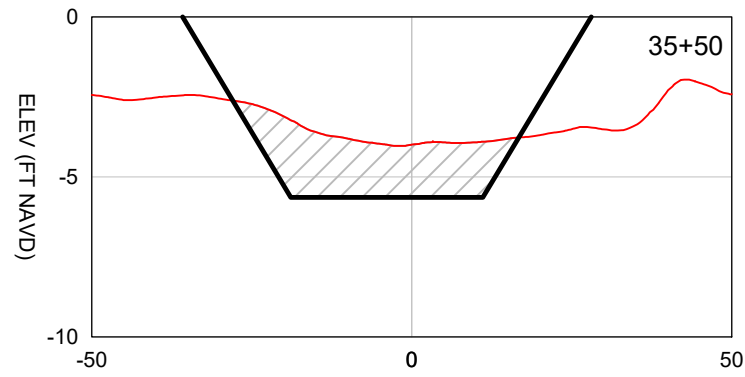
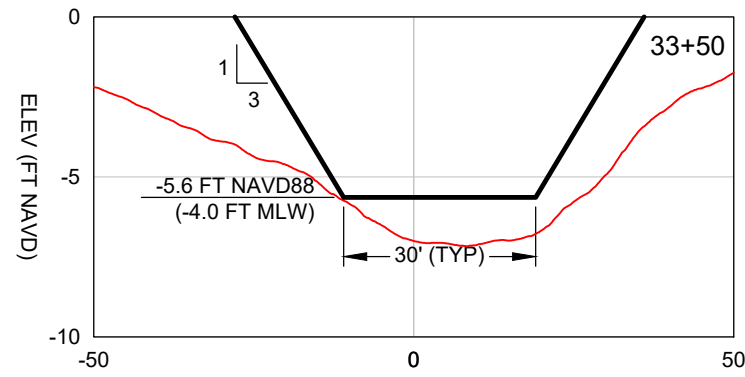




- LEGEND**
- ▲ = EXISTING CHANNEL MARKERS
 - 0+00 = CHANNEL STATION




DATE: 10/12/2023		SCALE: AS NOTED	
DRAWN: GVT	FB.	CHECKED: MAK	PG.
SEC.	TWP.	RNG.	
ACAD NO.	22312-OPB-C.dwg		
REF. NO.	22.312		
LEE COUNTY			
OLD PELICAN BAY CHANNEL DREDGING DREDGE PLAN VIEW			
CLIENT:		TITLE:	
CIVIL ENGINEERING SURVEY & MAPPING COASTAL ENGINEERING ENVIRONMENTAL PLANNING SERVICES PHONE: (239)643-2324 FAX: (239)643-1143 www.coastalengineering.com E-Mail: info@cecill.com			
SHEET 2		FILE NO.: 22312-OPB-C-2	

COASTAL ENGINEERING CONSULTANTS INC.
 Serving Florida Since 1977
 28421 BONITA CROSSINGS BLVD
 BONITA SPRINGS, FLORIDA 34135

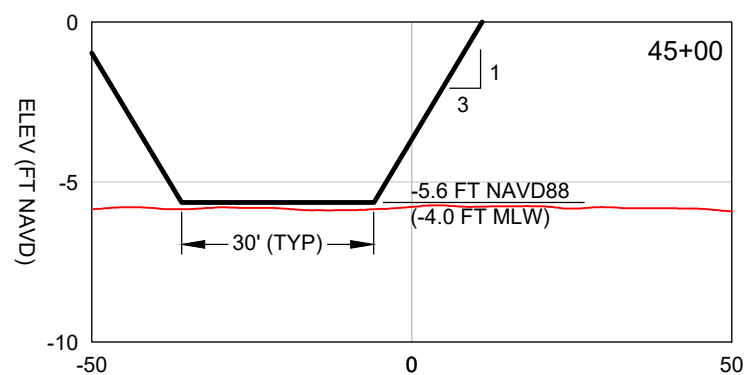
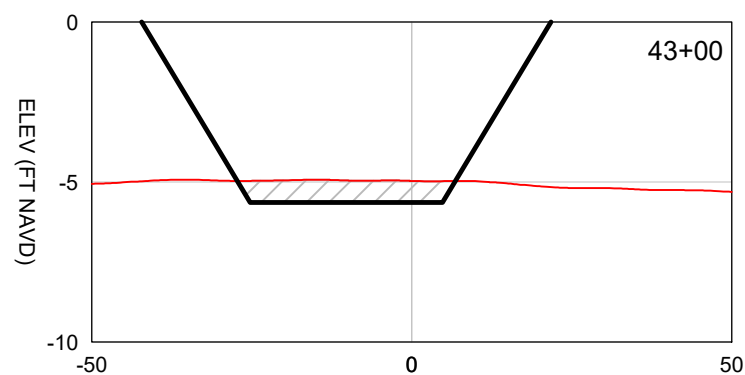
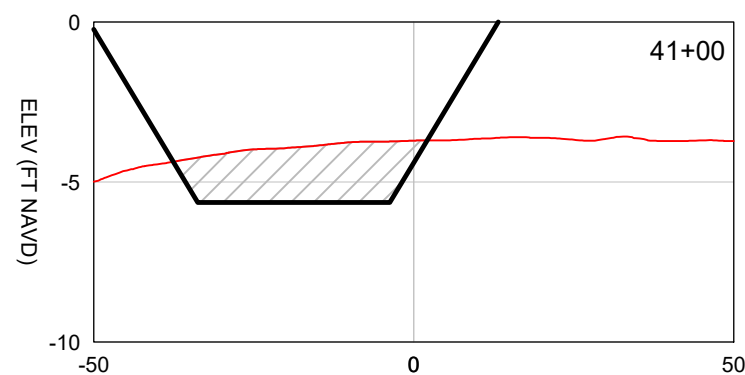
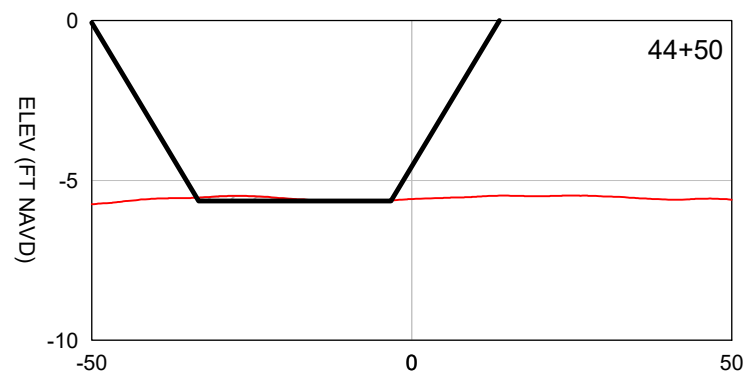
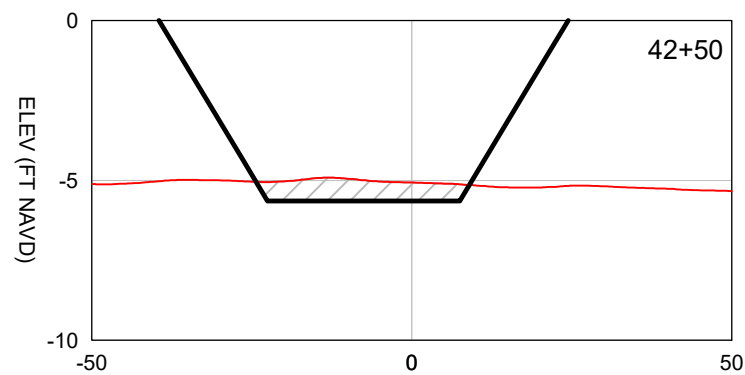
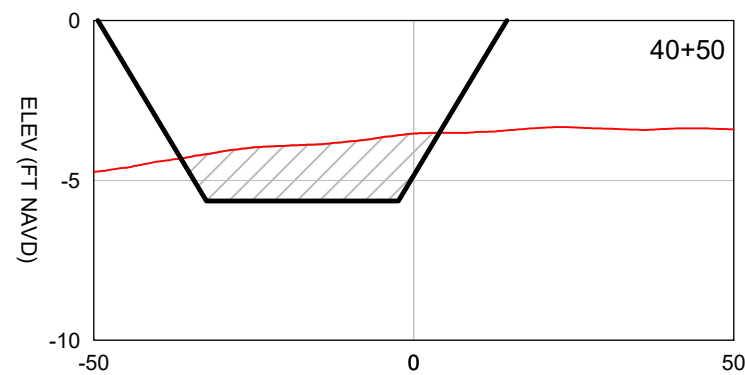
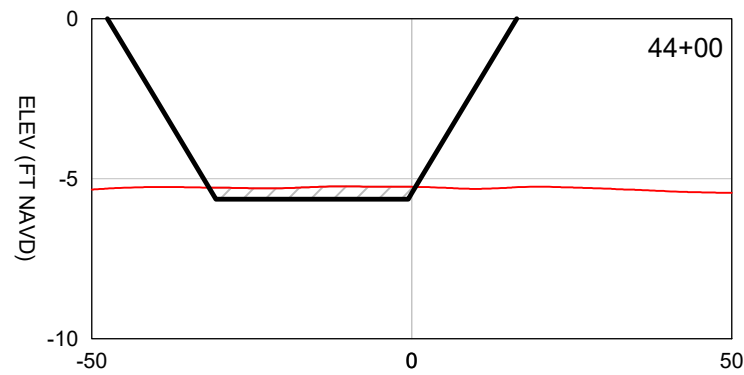
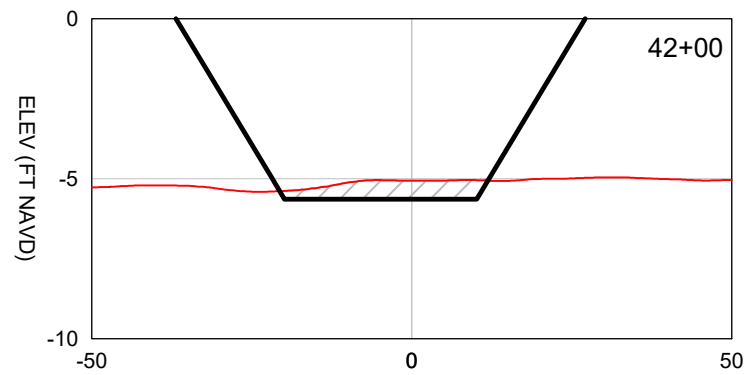
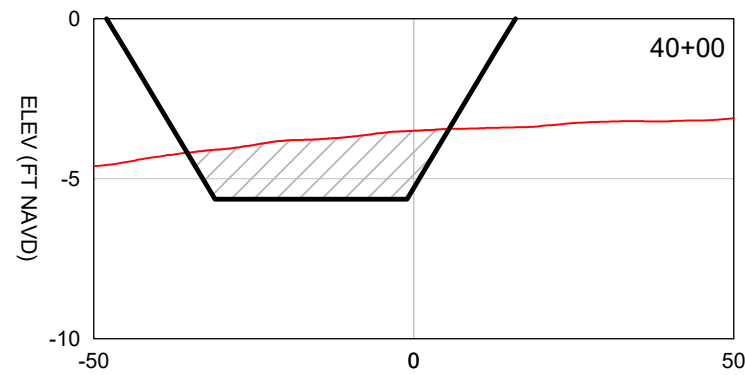
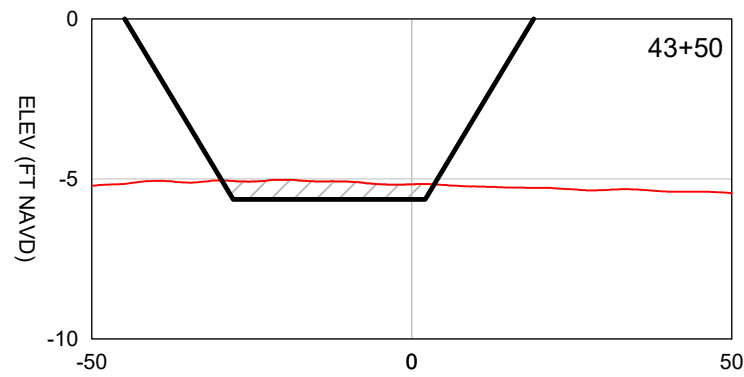
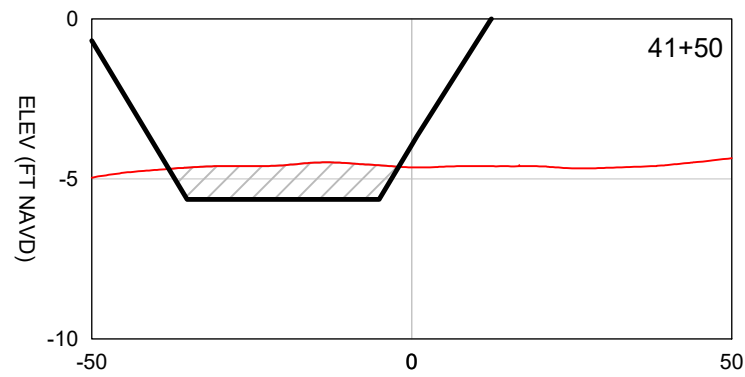
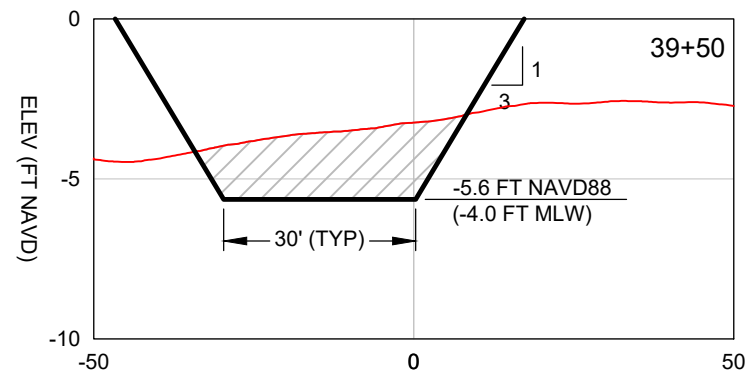


LEGEND:
 = FEBRUARY 2023 SURVEY
 = PROPOSED DREDGE AREA

SCALE:
 H: 1" = 30'
 V: 1" = 6'



DATE: 10/12/2023		SCALE: AS NOTED	
DRAWN: GVT/FB		CHECKED: MAK/PG	
SEC.:		TYP.:	
ACAD NO.:		RNG.:	
REF. NO.:		22312-OPB-C.dwg	
NO.:		22.312	
DATE:		BY:	
REVISION DESCRIPTION:			
LEE COUNTY OLD PELICAN BAY CHANNEL DREDGING DREDGE CROSS SECTIONS			
CIVIL ENGINEERING SURVEY & MAPPING COASTAL ENGINEERING ENVIRONMENTAL PLANNING SERVICES		CLIENT: OLD PELICAN BAY CHANNEL DREDGING	
PHONE: (239)643-2324 FAX: (239)643-1143 www.coastalengineering.com E-Mail: info@cecfll.com		TITLE: DREDGE CROSS SECTIONS	
SHEET 3 FILE NO.: 22312-OPB-C-3		COASTAL ENGINEERING CONSULTANTS INC. Serving Florida Since 1977 28421 BONITA CROSSINGS BLVD BONITA SPRINGS, FLORIDA 34135	



DISTANCE FROM SURVEY BASELINE (FT)


DISTANCE FROM SURVEY BASELINE (FT)

DISTANCE FROM SURVEY BASELINE (FT)

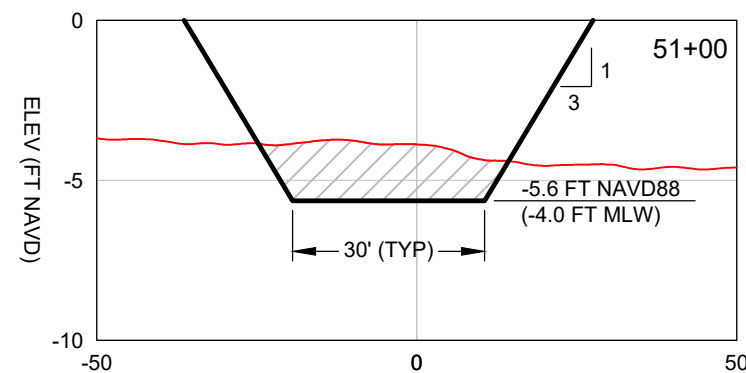
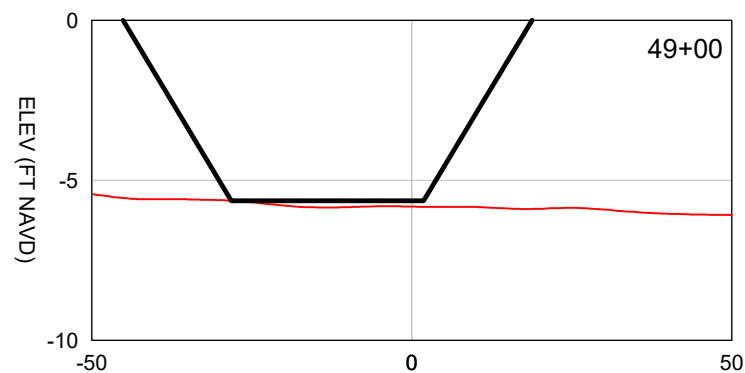
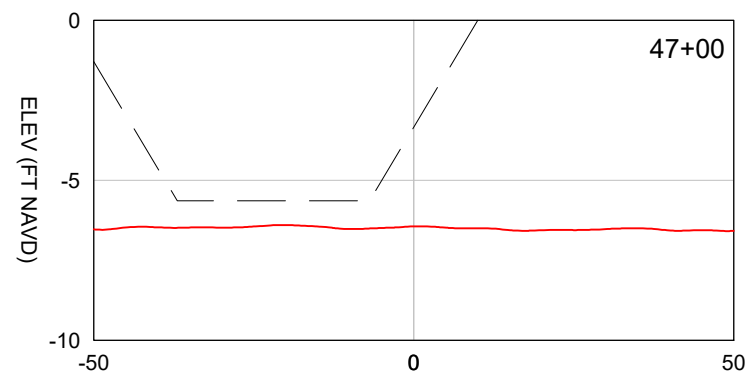
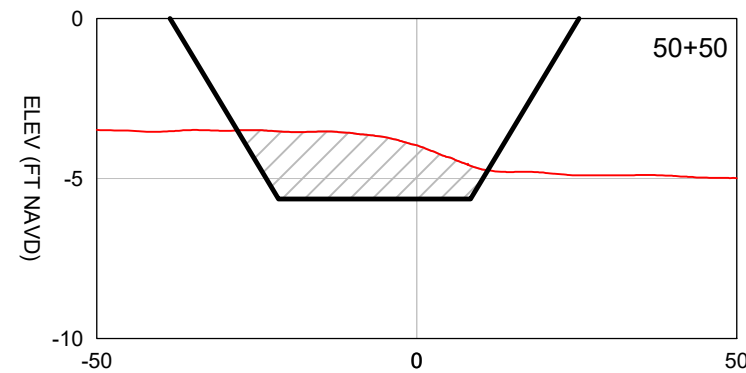
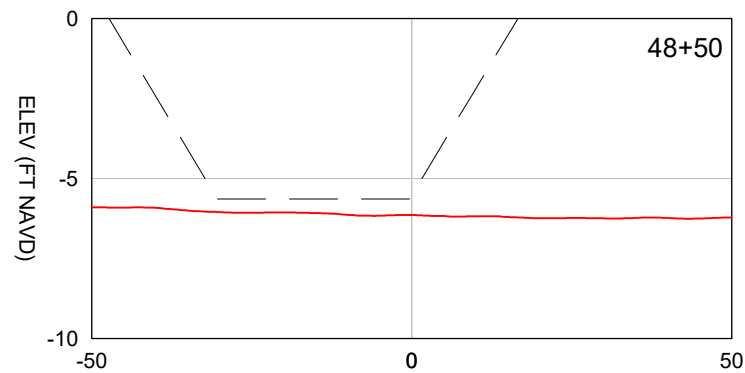
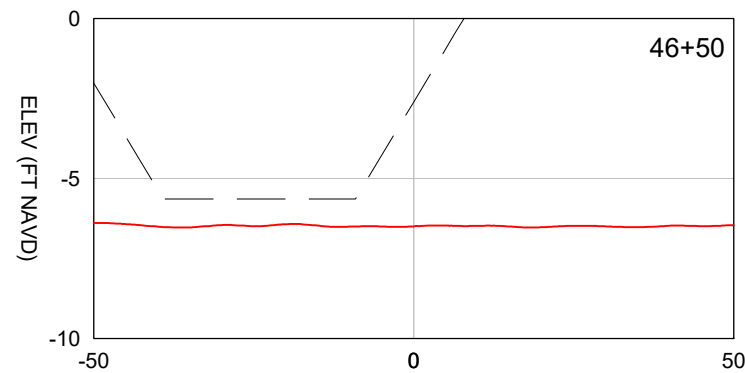
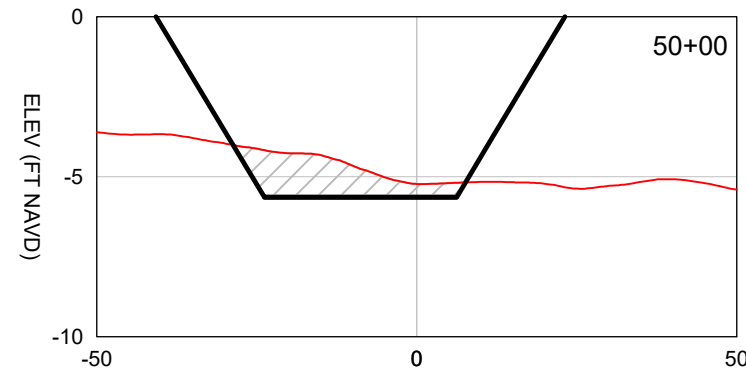
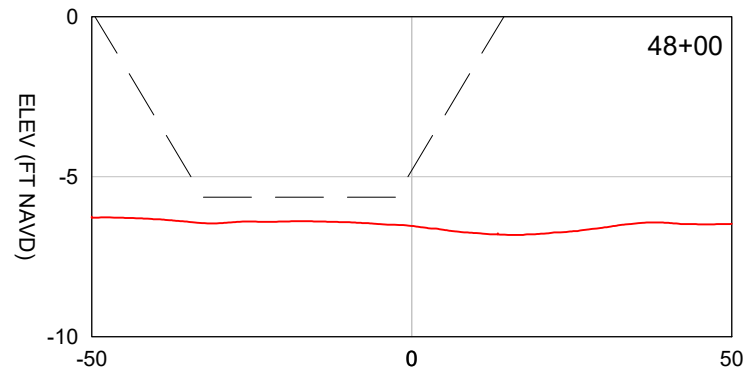
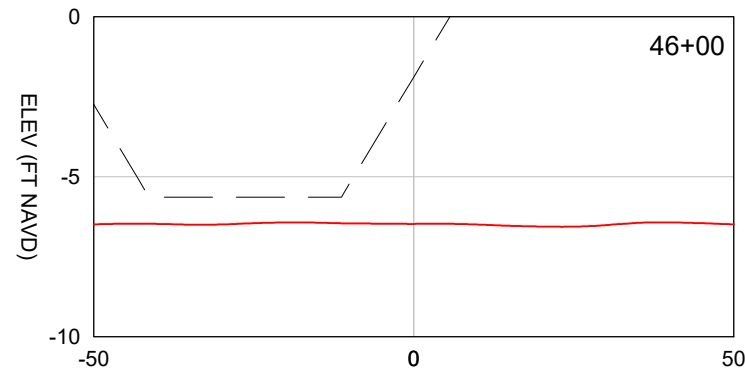
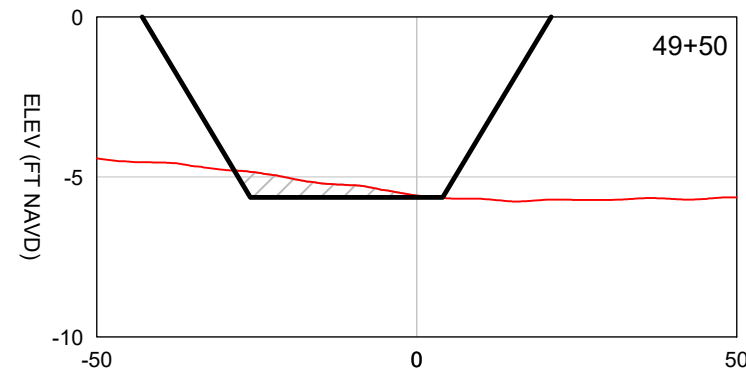
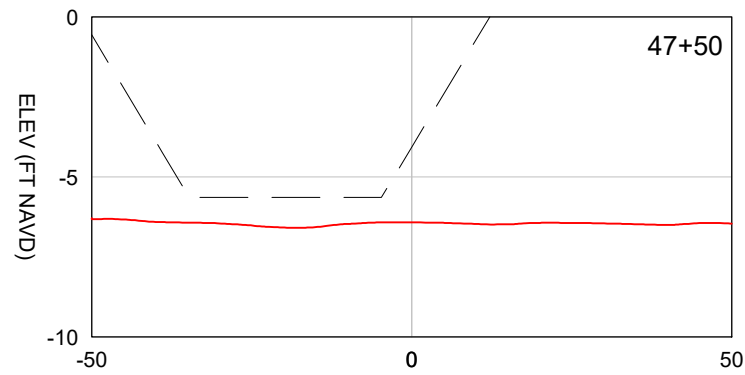
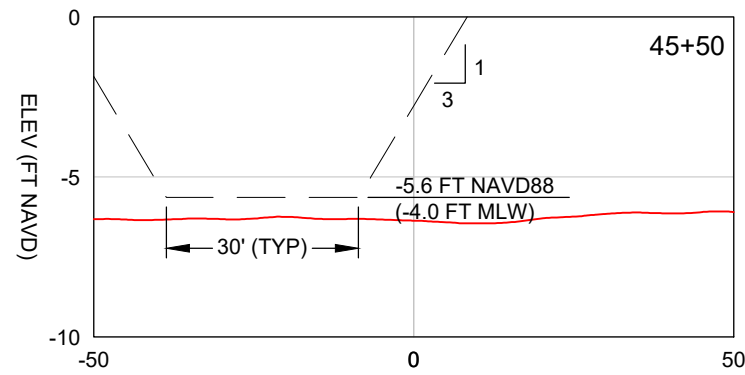
LEGEND:

- = FEBRUARY 2023 SURVEY
- = PROPOSED DREDGE AREA

SCALE:
H: 1" = 30'
V: 1" = 6'




DATE: 10/12/2023		SCALE: AS NOTED	
DRAWN: GVT/FB		CHECKED: MAK/PG	
SEC:		TWP: RING	
ACAD NO. 22312-OPB-C.dwg		REF. NO. 22.312	
NO.		DATE	
BY		REVISION DESCRIPTION	
<p>LEE COUNTY</p> <p>OLD PELICAN BAY CHANNEL DREDGING</p> <p>DREDGE CROSS SECTIONS</p>			
<p>CIVIL ENGINEERING CLIENT:</p> <p>SURVEY & MAPPING</p> <p>COASTAL ENGINEERING</p> <p>ENVIRONMENTAL</p> <p>PLANNING SERVICES</p> <p>PHONE: (239)643-2324</p> <p>FAX: (239)643-1143</p> <p>www.coastalengineering.com</p> <p>E-Mail: info@cecill.com</p>		<p>COASTAL ENGINEERING CONSULTANTS INC.</p> <p>Serving Florida Since 1977</p> <p>28421 BONITA CROSSINGS BLVD</p> <p>BONITA SPRINGS, FLORIDA 34135</p>	
SHEET 4			
FILE NO.: 22312-OPB-C-4			



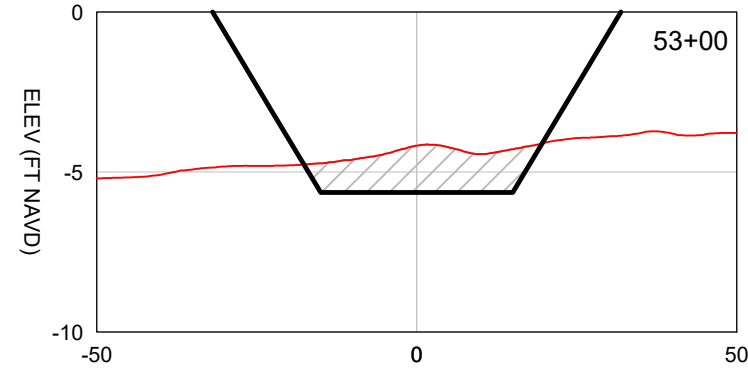
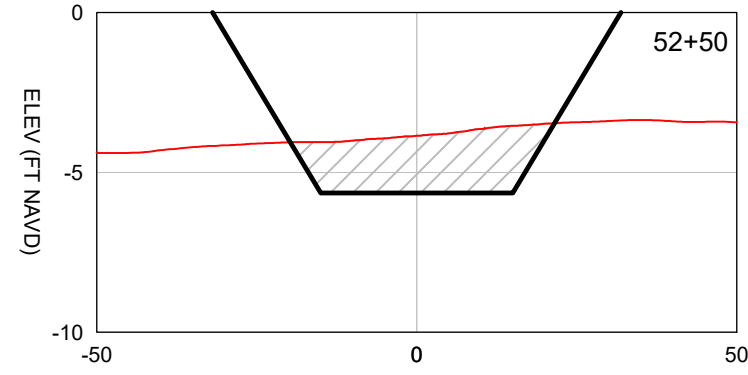
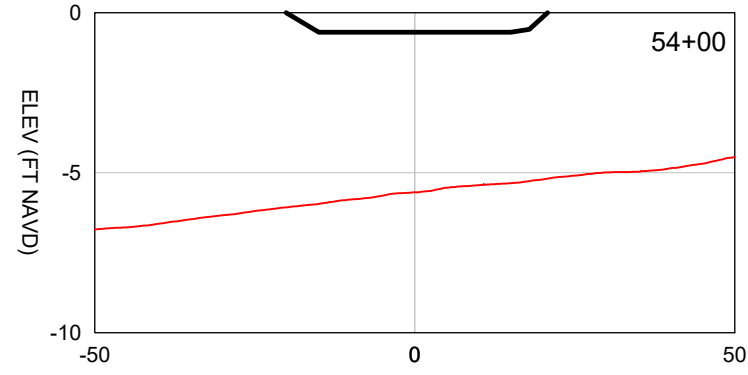
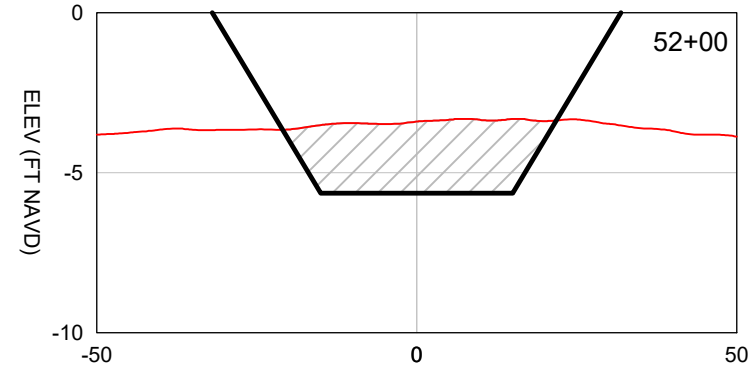
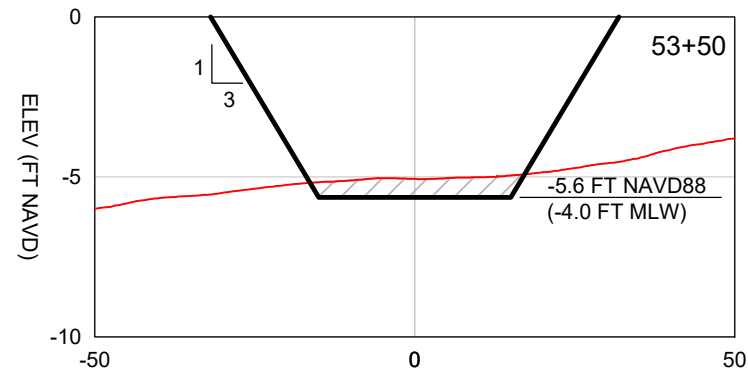
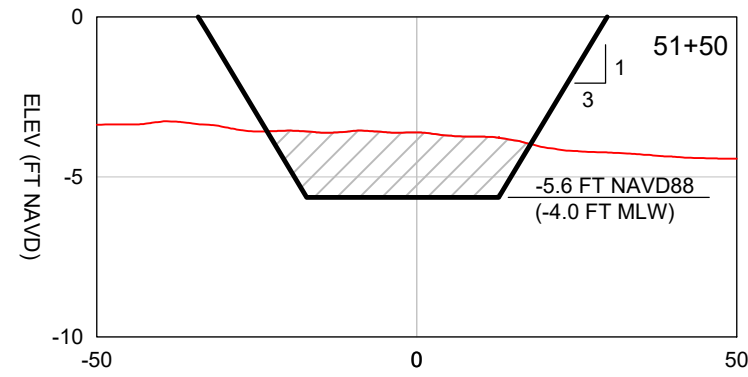
LEGEND:

- = FEBRUARY 2023 SURVEY
- = PROPOSED DREDGE AREA

SCALE:
 H: 1" = 30'
 V: 1" = 6'



DATE: 10/12/2023		SCALE: AS NOTED	
DRAWN: GVT/FB		CLIENT: LEE COUNTY	
CHECKED: MAK/PG	TITLE: OLD PELICAN BAY CHANNEL DREDGING DREDGE CROSS SECTIONS	ACAD NO: 22312-OPB-C.dwg	REVISION DESCRIPTION
SEC:	TYP:	REF. NO:	NO. BY DATE
			22.312
CIVIL ENGINEERING SURVEY & MAPPING COASTAL ENGINEERING ENVIRONMENTAL PLANNING SERVICES		PHONE: (239)643-2324	
		FAX: (239)643-1143	
		www.coastalengineering.com	
		E-Mail: info@cecill.com	
COASTAL ENGINEERING CONSULTANTS INC.		SHEET 5	
28421 BONITA CROSSINGS BLVD BONITA SPRINGS, FLORIDA 34135		FILE NO.: 22312-OPB-C-5	




DISTANCE FROM SURVEY BASELINE (FT)

LEGEND:

- = FEBRUARY 2023 SURVEY
- = PROPOSED DREDGE AREA

SCALE:
H: 1" = 30'
V: 1" = 6'



COASTAL ENGINEERING CONSULTANTS INC.
Serving Florida Since 1977
28421 BONITA CROSSINGS BLVD
BONITA SPRINGS, FLORIDA 34135

DATE:	10/12/2023	SCALE:	AS NOTED
DRAWN:	GVJ/FB	CHECKED:	MAK/PG
SEC:		TWP:	RNG:
ACAD NO:		REF. NO:	22.312
NO.		DATE	BY
REVISION DESCRIPTION			

LEE COUNTY
OLD PELICAN BAY CHANNEL DREDGING
DREDGE CROSS SECTIONS

CIVIL ENGINEERING CLIENT:
SURVEY & MAPPING
COASTAL ENGINEERING
ENVIRONMENTAL
PLANNING SERVICES
PHONE: (239)643-2324
FAX: (239)643-1143
www.coastalengineering.com
E-Mail: info@cecill.com