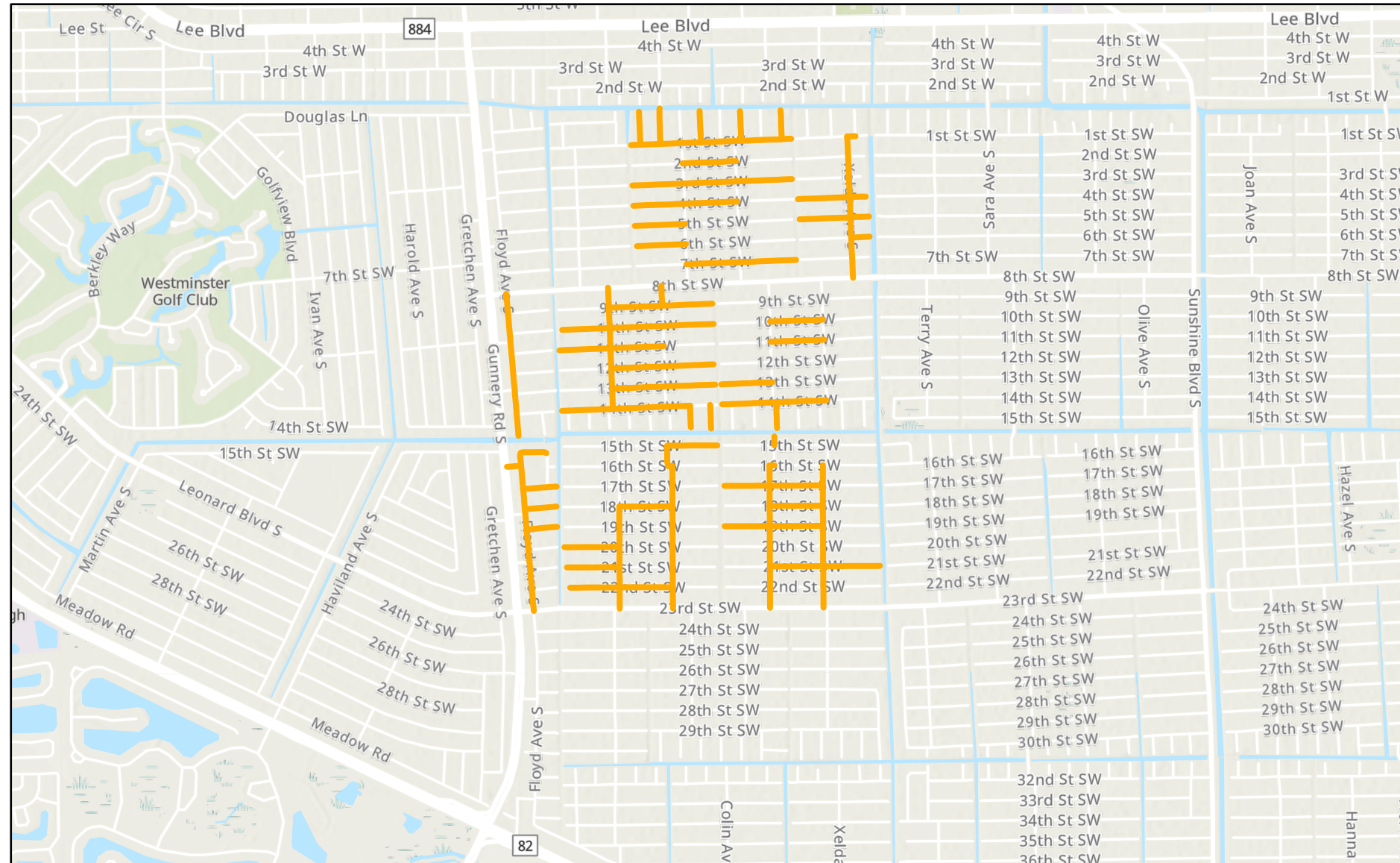


LEE COUNTY BOARD OF COUNTY COMMISSIONERS

Public Works Administration Department of Transportation Map Locations of Proposed

LEHIGH ACRES RESURFACING LOCAL ROADS 1FY2024C



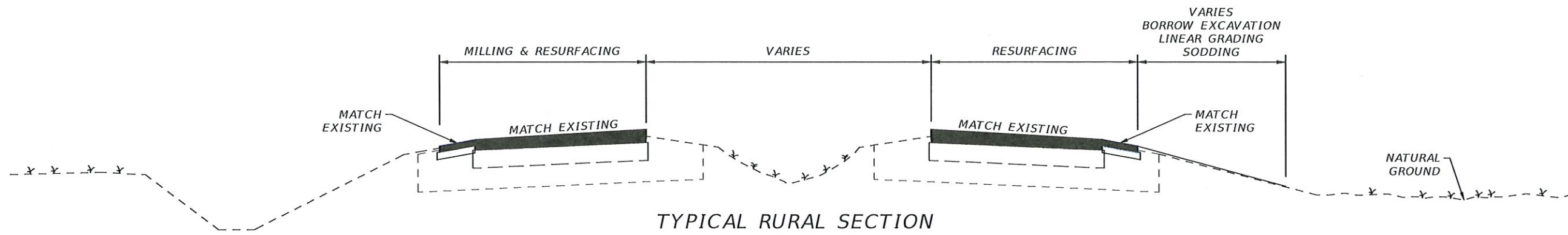
Location Map
LEE COUNTY, FLORIDA

September 18, 2023

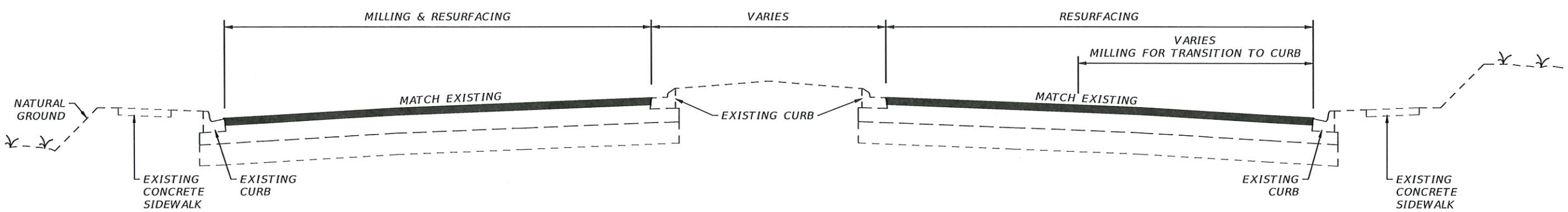
#	STREET	FROM	TO	LENGTH	WIDTH
1	DONALD AVE S	1ST ST SW	EOP	528	18
2	DENIS AVE S	1ST ST SW	2ND ST W	568	18
3	COLIN AVE S	1ST ST SW	EOP	498	18
4	BRIAN AVE S	1ST ST SW	EOP	473	18
5	ALAN AVE S	1ST ST SW	EOP	461	18
6	1ST ST SW	West EOP	East EOP	2575	18
7	2ND ST SW	CURTIS AV S	BRIAN AV S	850	18
8	3RD ST SW	West EOP	East EOP	2570	18
9	4TH ST SW	EOP	BRIAN AV S	1670	18
10	5TH ST SW	EOP	CURTIS AV S	810	18
11	6TH ST SW	EOP	CURTIS AV S	790	18
12	7TH ST SW	CURTIS AV S	EOP	1750	18
13	6TH ST SW	XELDA AV S	EOP	300	18
14	5TH ST SW	West EOP	East EOP	1115	18
15	4TH ST SW	West EOP	East EOP	1090	18
16	XELDA AVE S	8TH ST SW	1ST ST SW	2260	18
17	1ST ST SW	XELDA AV S	WANDA AVE S	132	18
18	FLOYD AVE S	EOP	8TH ST SW	2275	18
19	DOUGLAS AV S	14TH ST SW	8TH ST SW	1940	18
20	10TH ST SW	West EOP	East EOP	2500	18
21	11TH ST SW	EOP	CURTIS AV S	1690	18
22	14TH ST SW	EOP	COLIN AV S	2050	18
23	COLIN AVE S	14TH ST SW	EOP	346	18
24	CLYDE AVE S	14TH ST SW	EOP	377	18
25	13TH ST SW	DOUGLAS AV S	EOP	1650	18
26	12TH ST SW	DOUGLAS AV S	EOP	1640	18
27	9TH ST SW	DOUGLAS AV S	EOP	1690	18
28	CURTIS AVE S	8TH ST SW	9TH ST SW	325	18
29	15TH ST SW	FLOYD AV S	FORD AV S	411	16
30	16TH ST SW	GUNNERY RD S	FLOYD AV S	228	18
31	17TH ST SW	FLOYD AV S	EOP	540	18
32	18TH ST SW	FLOYD AV S	EOP	506	18
33	19TH ST SW	FLOYD AV S	EOP	486	18
34	FLOYD AVE S	23RD ST SW	15TH ST SW	2540	18
35	20TH ST SW	EOP	DOUGLAS AV S	877	18
36	21ST ST SW	EOP	DOUGLAS AV S	839	18
37	22ND ST SW	EOP	CURTIS AV S	1760	18
38	DOUGLAS AV S	23RD ST SW	18TH ST SW	1640	18
39	18TH ST SW	DOUGLAS AV S	CURTIS AV S	850	18
40	CURTIS AVE S	23RD ST SW	15TH ST SW	2600	18
41	16TH ST SW	CURTIS AV S	CURTIS AV S	65	18
42	15TH ST SW	EOP	CURTIS AV S	800	18
43	17TH ST SW	EOP	YVONNE AV S	1570	18
44	19TH ST SW	EOP	YVONNE AV S	1575	18
45	BRUCE AVE S	23RD ST SW	16TH ST SW	2275	18
46	21ST ST SW	BRUCE AV S	YVONNE AV S	1760	18
47	YVONNE AVE S	23RD ST SW	16TH ST SW	2275	18
2	CURTIS AVE S	18TH ST SW	17TH ST SW	323	18
48	18TH ST SW	BRUCE AV S	YVONNE AV S	850	18
49	16TH ST SW	BRUCE AV S	BRUCE AV S	81	18
50	BRUCE AVE S	EOP	15TH ST SW	139	18
51	BRUCE AVE S	14TH ST SW	EOP	413	18
52	14TH ST SW	EOP	YVONNE AV S	1670	18
53	13TH ST SW	BRUCE AV S	EOP	817	18
54	11TH ST SW	BRUCE AV S	YVONNE AV S	852	18
55	10TH ST SW	BRUCE AV S	YVONNE AV S	851	18

INDEX

- 1..... Coversheet
- 2..... Typical & Notes
- 3 - 7 Location Maps



TYPICAL RURAL SECTION



TYPICAL URBAN SECTION

MILLING & RESURFACING NOTES

1. Scheduling of all work is subject to the prior approval of the Engineer, The Contractor's attention is directed to the highly seasonal nature of traffic volumes and the Engineer's application of discretion to minimize disruption during high volume times.
2. Where connecting to an existing driveway is necessary, a smooth transition to edge of pavement shall be established to the satisfaction of the Engineer. No feathered joints.
3. The Contractor shall protect private property. Any damage caused by the Contractor in the performance of this work shall be corrected to the satisfaction of the Engineer and property owner at the Contractor's expense. No direct payment will be made.
4. Any damage to state, county, or local roads caused by the Contractor's hauling activities shall be repaired by The Contractor to the satisfaction of the Engineer at the Contractor's expense, no direct payment will be made.
5. Texas swale locations and elevations will be established and laid out by the County. The Contractor is responsible for all other stakeout of the project and establishment of any necessary lines, grades, slope stakes, utility locations or any other stakeout necessary to complete the work. The cost of staking shall be subsidiary to other items of work, no direct payment will be made.
6. The State of Florida does not require a project specific National Pollutant Discharge Elimination System (NPDES) permit for construction activities that disturb less than one acre of land. However, the Contractor is responsible for installation, maintenance, and removal of any necessary best management practices devices necessary to prevent sediment from leaving the project site. The cost of this work is subsidiary to other items, no direct payment will be made.
7. Exact limits of milling and resurfacing work within each specific segment will be established by the Engineer prior to commencement of work. No payment will be made for work outside the authorized limits of resurfacing.
8. Milling and/or resurfacing shall be performed such that the original cross-slopes of the roadway are maintained to the extent practical. Any deviations shall be subject to prior authorization of the Engineer.
9. Shoulders shall be restored to the satisfaction of the Engineer prior to Final Acceptance of the work.
10. Clean-up of the project shall be accomplished by the Contractor to the Satisfaction of the Engineer. Cleanup shall be subsidiary to other items of work, no direct payment will be made.
11. MOT to be in compliance with FDOT 102-600 series.

REVISIONS			
DATE	DESCRIPTION	DATE	DESCRIPTION



LEE COUNTY DEPARTMENT OF TRANSPORTATION		
ROAD NAME	COUNTY	PROJECT ID
	LEE	

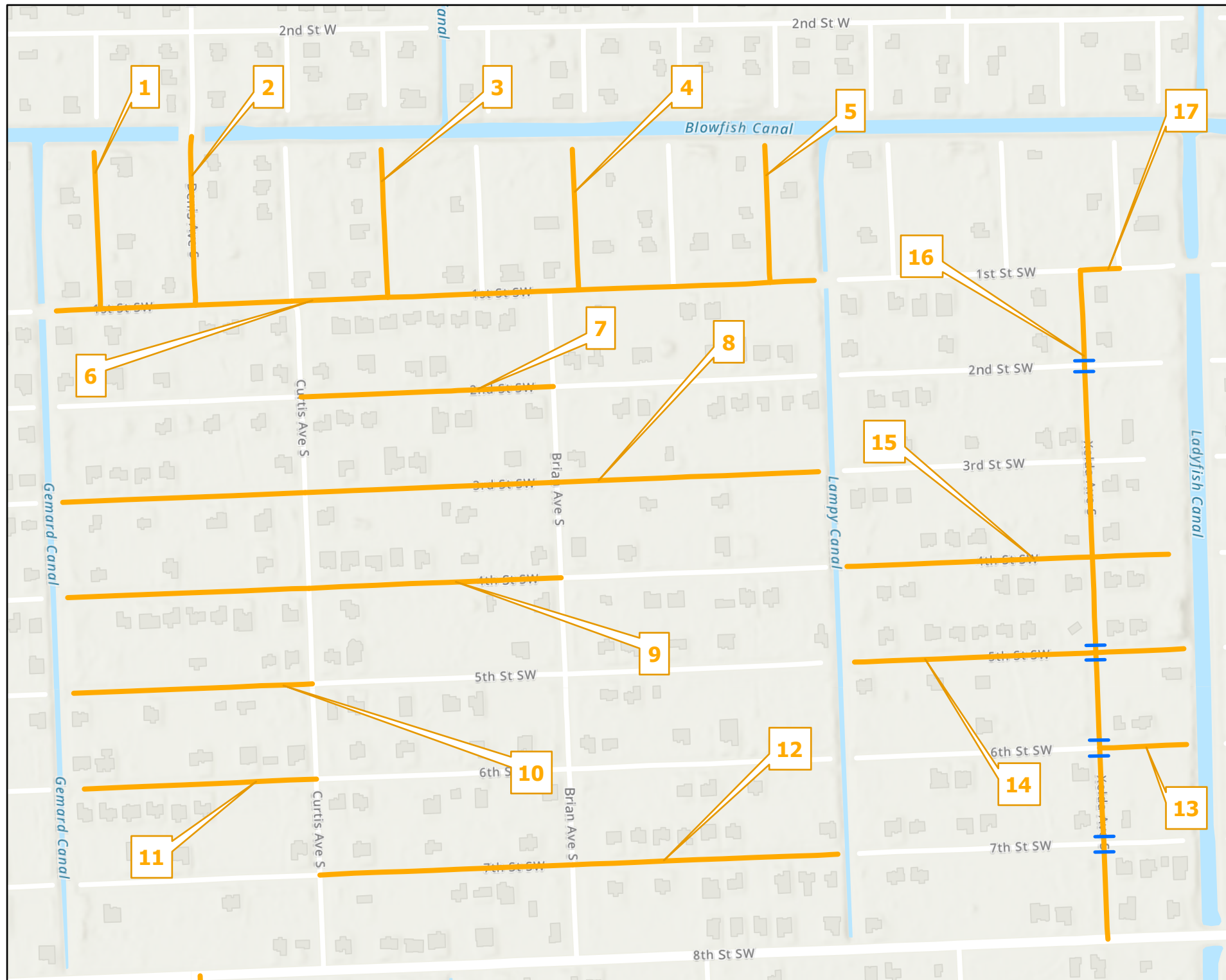
TYPICAL SECTION

SHEET NO.
2

THE OFFICIAL RECORD OF THIS SHEET IS THE ELECTRONIC FILE DIGITALLY SIGNED AND SEALED UNDER RULE 61G15-23.004, F.A.C.

RESURFACING PROJECT LOCATION MAP

1FY2024C LEHIGH ACRES LOCAL ROADS



#	STREET	FROM	TO	LENGTH	WIDTH
1	DONALD AVE S	1ST ST SW	EOP	528	18
2	DENIS AVE S	1ST ST SW	2ND ST W	568	18
3	COLIN AVE S	1ST ST SW	EOP	498	18
4	BRIAN AVE S	1ST ST SW	EOP	473	18
5	ALAN AVE S	1ST ST SW	EOP	461	18
6	1ST ST SW	West EOP	East EOP	2575	18
7	2ND ST SW	CURTIS AV S	BRIAN AV S	850	18
8	3RD ST SW	West EOP	East EOP	2570	18
9	4TH ST SW	EOP	BRIAN AV S	1670	18
10	5TH ST SW	EOP	CURTIS AV S	810	18
11	6TH ST SW	EOP	CURTIS AV S	790	18
12	7TH ST SW	CURTIS AV S	EOP	1750	18
13	6TH ST SW	XELDA AV S	EOP	300	18
14	5TH ST SW	West EOP	East EOP	1115	18
15	4TH ST SW	West EOP	East EOP	1090	18
16	XELDA AVE S	8TH ST SW	1ST ST SW	2260	18
17	1ST ST SW	XELDA AV S	WANDA AVE S	132	18

- Road to be Resurfaced
- Texas Swale

Resurfacing Project Location Map Lehigh Acres Local Roads

Lehigh Acres
Local Roads

Public Works
Southwest
Florida
(239) 533-8900

Dept of Transportation
1500 Monroe St
Ft Myers, Florida, 33901

Drawn By: DRW

Checked By: FJL

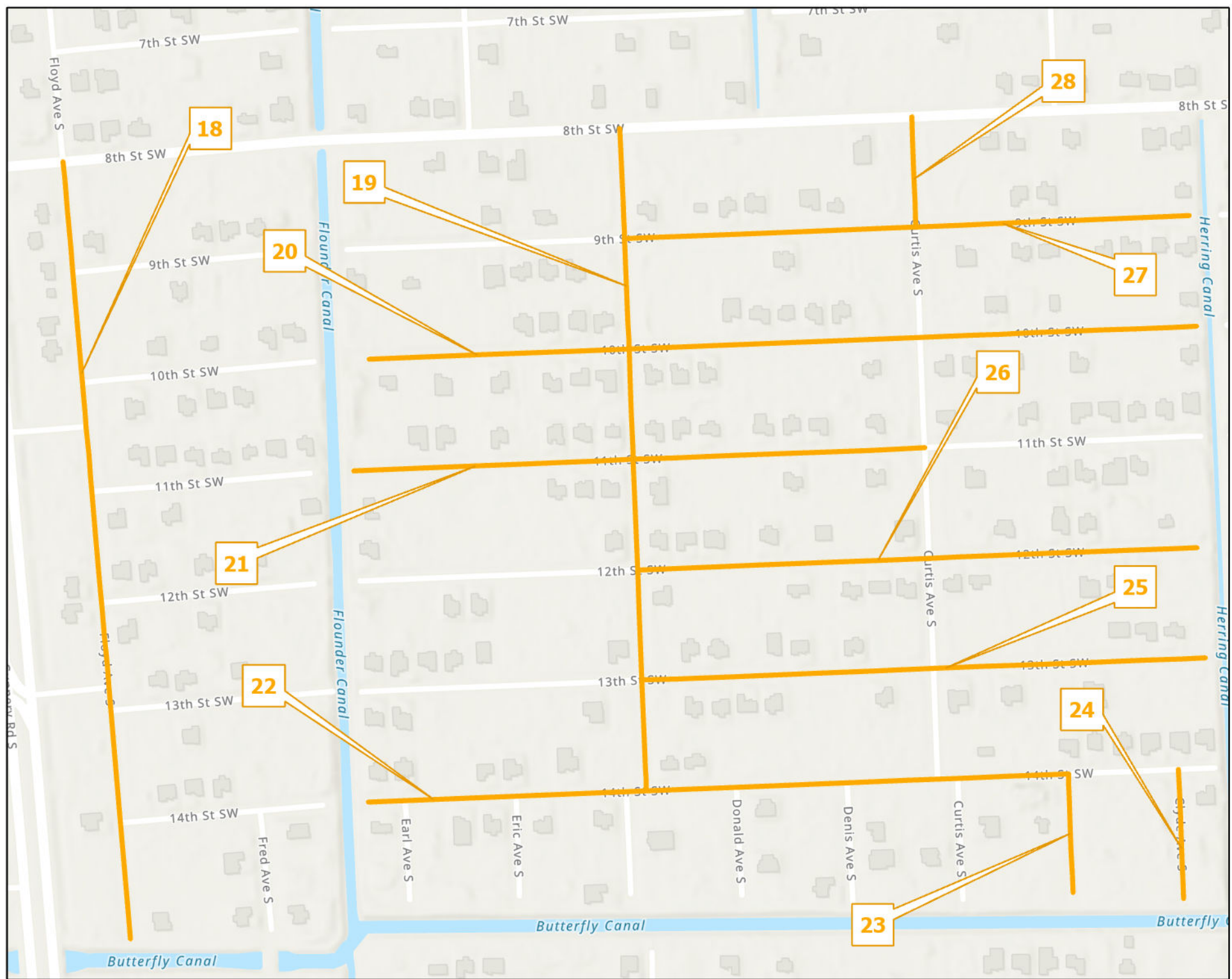
Date: 9/18/2023

COUNTYWIDE

Sheet 3 of 7

RESURFACING PROJECT LOCATION MAP

1FY2024C LEHIGH ACRES LOCAL ROADS



#	STREET	FROM	TO	LENGTH	WIDTH
18	FLOYD AVE S	EOP	8TH ST SW	2275	18
19	DOUGLAS AV S	14TH ST SW	8TH ST SW	1940	18
20	10TH ST SW	West EOP	East EOP	2500	18
21	11TH ST SW	EOP	CURTIS AV S	1690	18
22	14TH ST SW	EOP	COLIN AV S	2050	18
23	COLIN AVE S	14TH ST SW	EOP	346	18
24	CLYDE AVE S	14TH ST SW	EOP	377	18
25	13TH ST SW	DOUGLAS AV S	EOP	1650	18
26	12TH ST SW	DOUGLAS AV S	EOP	1640	18
27	9TH ST SW	DOUGLAS AV S	EOP	1690	18
28	CURTIS AVE S	8TH ST SW	9TH ST SW	325	18

- Road to be Resurfaced
- Texas Swale

**Resurfacing Project
Location Map
Lehigh Acres Local Roads**

Lehigh Acres
Local Roads

Public Works
Southwest
Florida
(239)533-8900

Dept of Transportation
1500 Monroe St
Ft Myers, Florida, 33901

Drawn By: DRW

Checked By: FJL

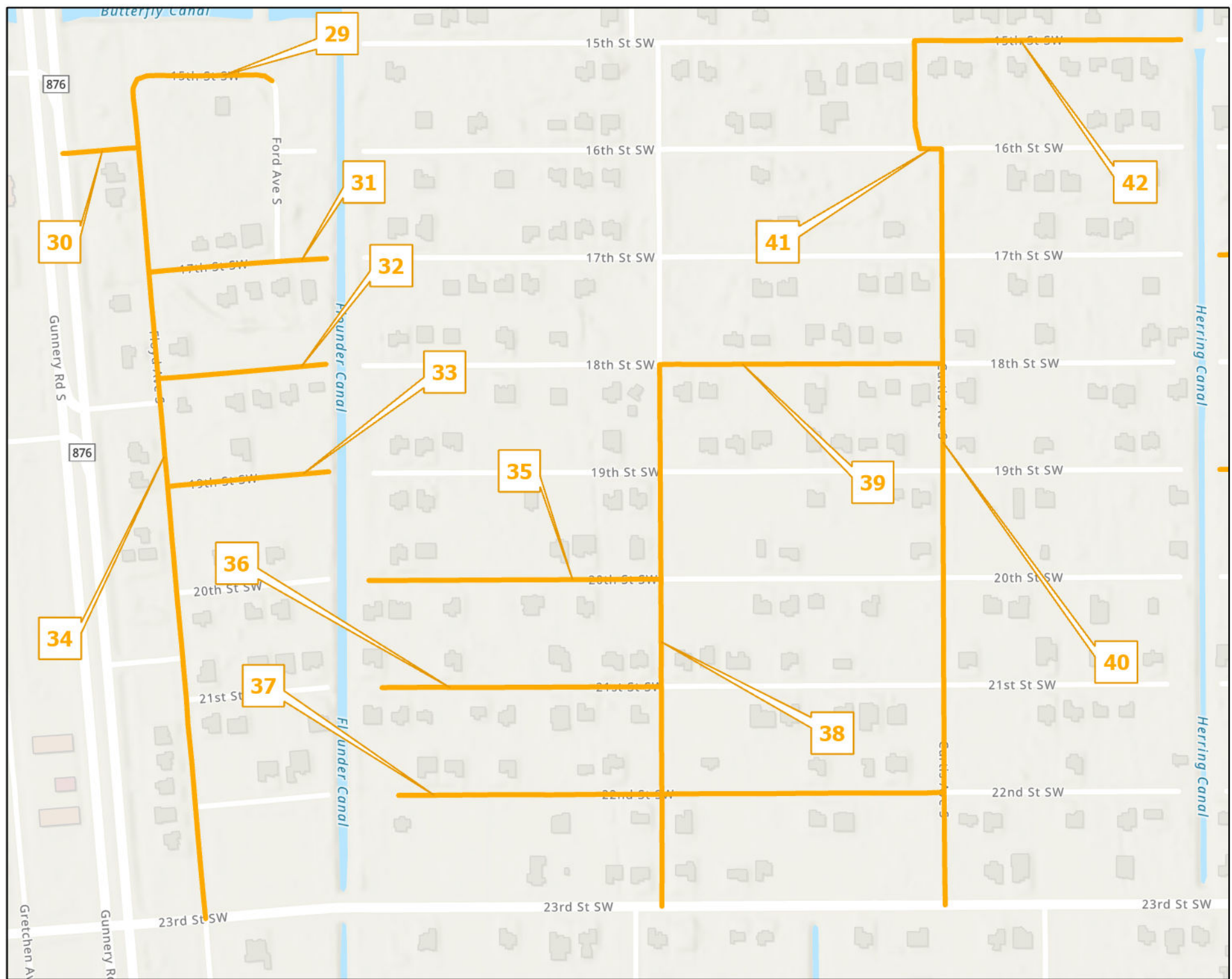
Date: 9/18/2023

COUNTYWIDE

Sheet 4 of 7

RESURFACING PROJECT LOCATION MAP

1FY2024C LEHIGH ACRES LOCAL ROADS



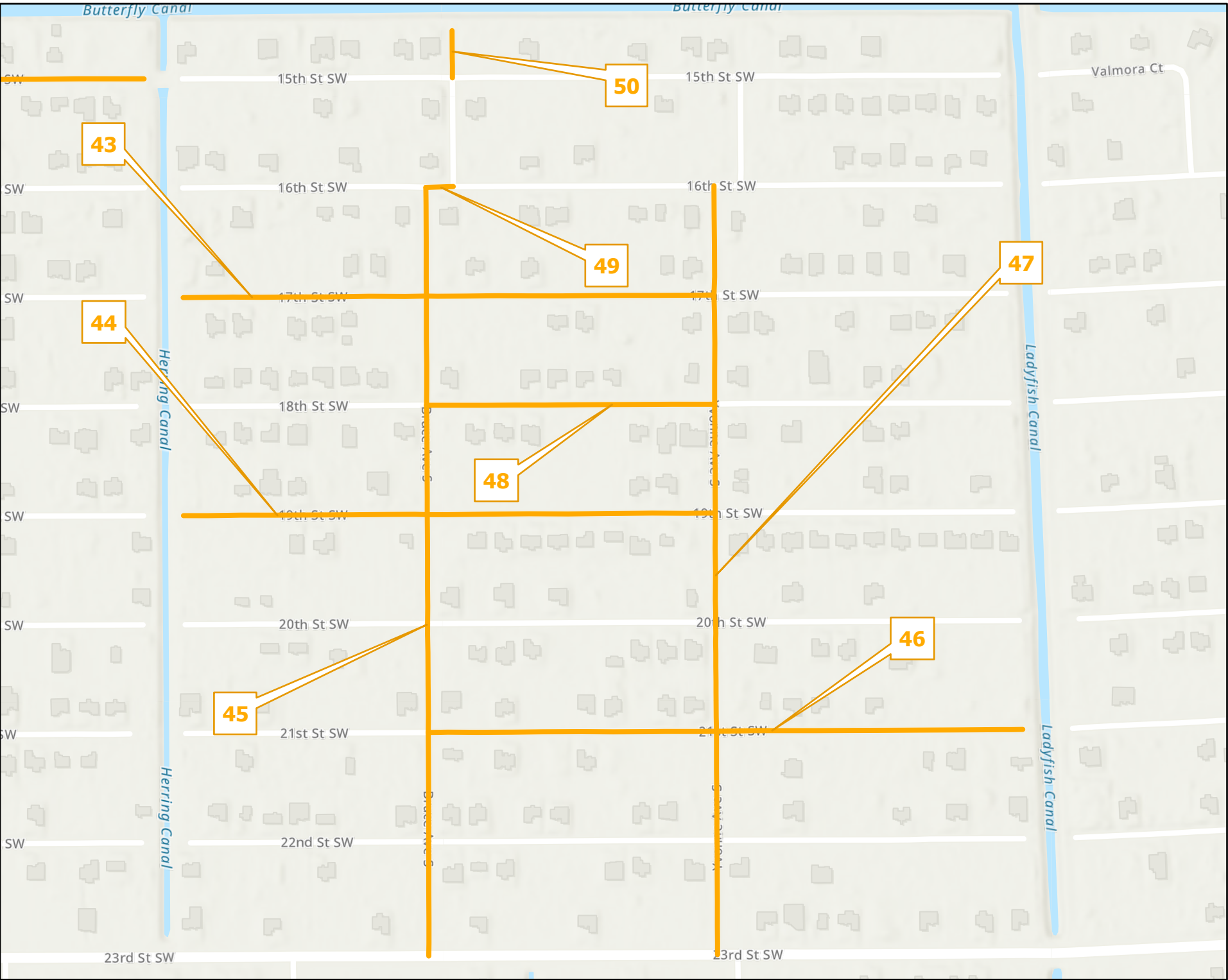
#	STREET	FROM	TO	LENGTH	WIDTH
29	15TH ST SW	FLOYD AV S	FORD AV S	411	16
30	16TH ST SW	GUNNERY RD S	FLOYD AV S	228	18
31	17TH ST SW	FLOYD AV S	EOP	540	18
32	18TH ST SW	FLOYD AV S	EOP	506	18
33	19TH ST SW	FLOYD AV S	EOP	486	18
34	FLOYD AVE S	23RD ST SW	15TH ST SW	2540	18
35	20TH ST SW	EOP	DOUGLAS AV S	877	18
36	21ST ST SW	EOP	DOUGLAS AV S	839	18
37	22ND ST SW	EOP	CURTIS AV S	1760	18
38	DOUGLAS AV S	23RD ST SW	18TH ST SW	1640	18
39	18TH ST SW	DOUGLAS AV S	CURTIS AV S	850	18
40	CURTIS AVE S	23RD ST SW	15TH ST SW	2600	18
41	16TH ST SW	CURTIS AV S	CURTIS AV S	65	18
42	15TH ST SW	EOP	CURTIS AV S	800	18

- Road to be Resurfaced
- Texas Swale

<h3>Resurfacing Project Location Map</h3> <h3>Lehigh Acres Local Roads</h3>	Lehigh Acres Local Roads		Dept of Transportation 1500 Monroe St Ft Myers, Florida, 33901	COUNTYWIDE
	Public Works Southwest Florida (239)533-8900		Drawn By: DRW	Sheet 5 of 7
			Checked By: FJL	
			Date: 9/18/2023	

RESURFACING PROJECT LOCATION MAP

1FY2024C LEHIGH ACRES LOCAL ROADS



#	STREET	FROM	TO	LENGTH	WIDTH
43	17TH ST SW	EOP	YVONNE AV S	1570	18
44	19TH ST SW	EOP	YVONNE AV S	1575	18
45	BRUCE AVE S	23RD ST SW	16TH ST SW	2275	18
46	21ST ST SW	BRUCE AV S	YVONNE AV S	1760	18
47	YVONNE AVE S	23RD ST SW	16TH ST SW	2275	18
48	18TH ST SW	BRUCE AV S	YVONNE AV S	850	18
49	16TH ST SW	BRUCE AV S	BRUCE AV S	81	18
50	BRUCE AVE S	EOP	15TH ST SW	139	18

- Road to be Resurfaced
- Texas Swale

Resurfacing Project Location Map Lehigh Acres Local Roads

Lehigh Acres
Local Roads

Public Works
Southwest
Florida
(239)533-8900

Dept of Transportation
1500 Monroe St
Ft Myers, Florida, 33901

Drawn By: DRW

Checked By: FJL

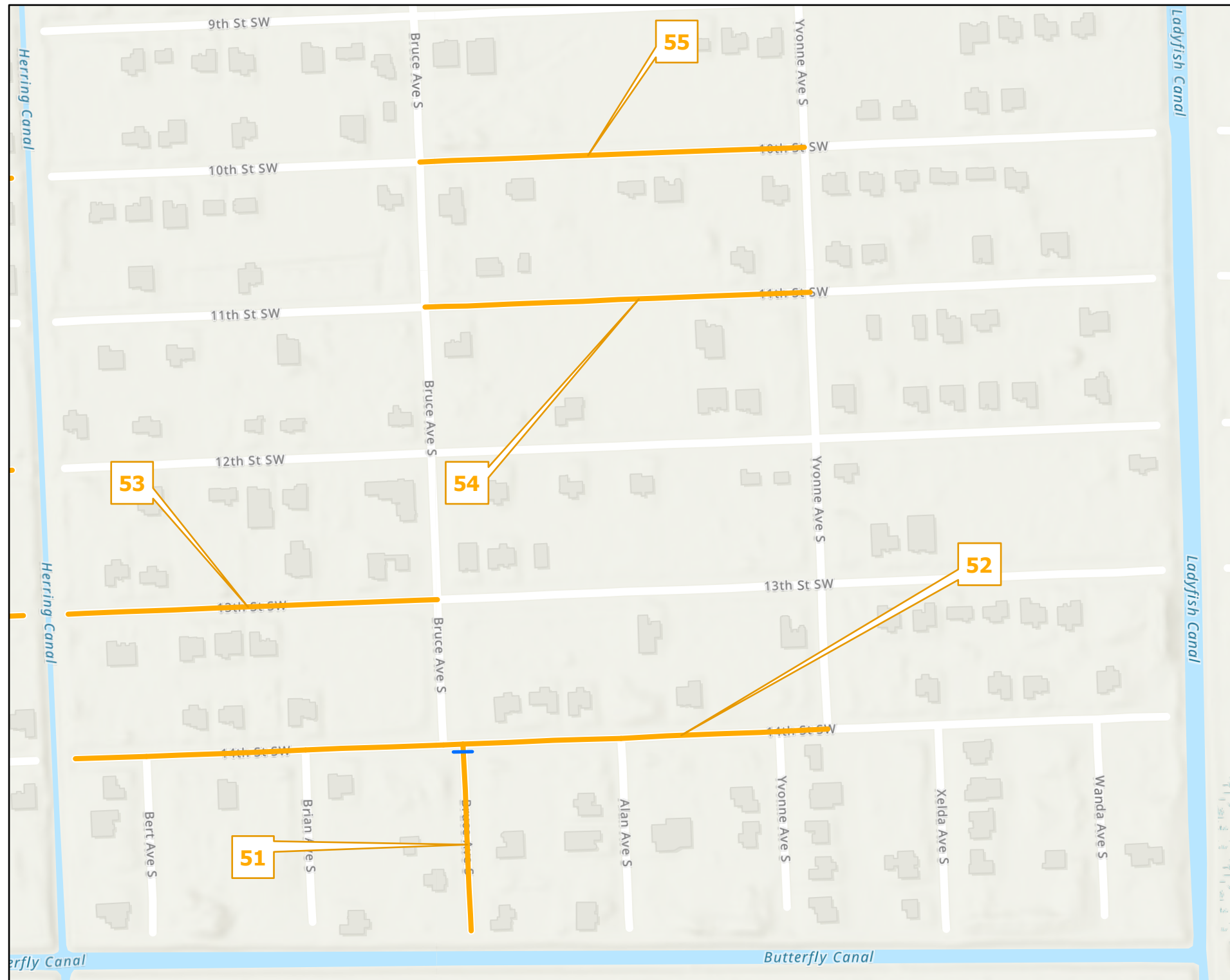
Date: 9/18/2023

COUNTYWIDE

Sheet 6 of 7

RESURFACING PROJECT LOCATION MAP

1FY2024C LEHIGH ACRES LOCAL ROADS



#	STREET	FROM	TO	LENGTH	WIDTH
51	BRUCE AVE S	14TH ST SW	EOP	413	18
52	14TH ST SW	EOP	YVONNE AV S	1670	18
53	13TH ST SW	BRUCE AV S	EOP	817	18
54	11TH ST SW	BRUCE AV S	YVONNE AV S	852	18
55	10TH ST SW	BRUCE AV S	YVONNE AV S	851	18

- Road to be Resurfaced
- Texas Swale

Resurfacing Project Location Map Lehigh Acres Local Roads

Lehigh Acres
Local Roads

Public Works
Southwest
Florida
(239) 533-8900

Dept of Transportation
1500 Monroe St
Ft Myers, Florida, 33901

Drawn By: DRW

Checked By: FJL

Date: 9/18/2023

COUNTYWIDE

Sheet 7 of 7