

WATERMAIN CONSTRUCTION PLANS
FOR

RECEIVED
JUL 06 2022

Barraco
and Associates, Inc.
CIVIL ENGINEERING - LAND SURVEYING
LAND PLANNING
www.barraco.net
2271 MCGREGOR BLVD., SUITE 100
FORT MYERS, FLORIDA 33902-2800
PHONE (239) 461-3170
FAX (239) 461-3169
FLORIDA CERTIFICATES OF AUTHORIZATION
ENGINEERING 7995 - SURVEYING LB-6940

NORTH U.S. 41 16-INCH WATER MAIN
(LITTLETON ROAD TO DEL PRADO BOULEVARD)
100% SUBMITTAL

PART OF SECTION 22 & 27, TOWNSHIP 43 SOUTH, RANGE 24 EAST
FORT MYERS, LEE COUNTY, FLORIDA

LEE COUNTY COMMISSIONERS

DISTRICT 1. KEVIN RUANE
DISTRICT 2. CECIL PENDERGRASS
DISTRICT 3. RAY SANDELLI
DISTRICT 4. BRIAN HAMMAN
DISTRICT 5. FRANK MANN

COUNTY MANAGER

ROGER DESJARLAIS

DIRECTOR OF PUBLIC WORKS

MICHAEL SISTRUNK

DIRECTOR OF UTILITIES

PAMELA KEYES, P.E.

PERMIT REQUIREMENTS

AGENCY	STATUS	NOTES
LEE COUNTY DEVELOPMENT ORDER	PENDING	-
FLORIDA DEPARTMENT OF HEALTH	PENDING	-
FLORIDA DEPT. OF ENVIRONMENTAL PROTECTION	PENDING	-
F.D.O.T. UTILITY CONNECTION PERMIT	PENDING	-
F.D.E.P. NOTICE OF INTENT	PENDING	-

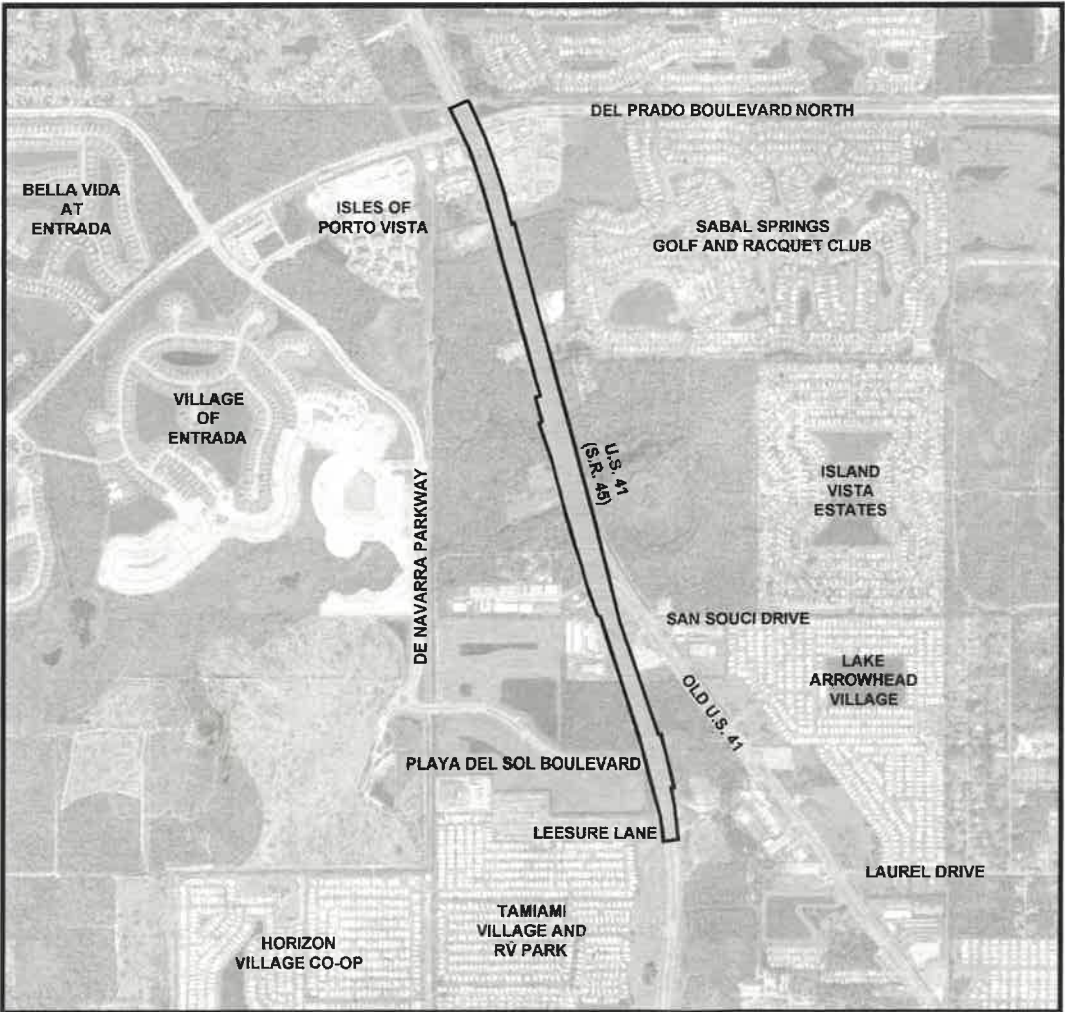
NOTE: CONTRACTOR MUST OBTAIN AND KEEP ON FILE A COPY OF ALL PERMITS
REQUIRED PRIOR TO COMMENCEMENT OF ANY CONSTRUCTION ACTIVITY

DESIGN TEAM

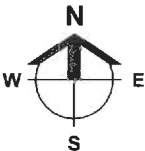
PROJECT ENGINEER	PROJECT MANAGEMENT
WESLEY S. KAYNE, P.E.	DOUG TARN
DESIGN ENGINEER	PROJECT SURVEYOR
WESLEY S. KAYNE, P.E.	SCOTT A. WHEELER, P.S.M.
LEAD DESIGN TECHNICIAN	SITE PLANNING
JAN BILDZUKEWICZ	N/A
DESIGN STAFF	LAND PLANNING
JAN BILDZUKEWICZ	N/A
QUALITY CONTROL	RECORD DRAWINGS
DOUG TARN	PENDING

THESE PLANS MAY HAVE BEEN MODIFIED IN SIZE BY REPRODUCTION.
THIS MUST BE CONSIDERED WHEN OBTAINING SCALED DATA.

ALL DIMENSIONS ARE IN FEET.



PROJECT
LOCATION




LOCATION MAP



INDEX OF DRAWINGS

ENGINEER OF RECORDS SIGNATURE AND SEAL APPLY TO THE FOLLOWING PLAN SHEETS, EXCLUDING ANY SUPPLEMENTS:

SHEET	DESCRIPTION	DRAWING NAME
1.0	COVER SHEET AND LOCATION MAP	23994A01.DWG
2.0	STANDARD NOTES	23994A02.DWG
3.0	L.C.U. NOTES	23994A03.DWG
4.0	AERIAL PHOTOGRAPH AND EXISTING CONDITIONS PLAN	23994A06.DWG
5.0	MASTER UTILITY PLAN, KEY SHEET, AND NOTES	23994A12.DWG
6.0	TYPICAL SECTIONS AND DETAILS	23994A18.DWG
7.0-7.15	PLAN AND PROFILE - U.S. 41 (S.R. 45)	23994A30.DWG
8.0-8.2	CROSS SECTIONS	23994A32.DWG
9.0-9.3	GROUTING AND REMOVAL PLAN	23994A35.DWG
10.0	EROSION CONTROL PLAN	23994A50.DWG
11.0-11.3	STORMWATER POLLUTION PREVENTION PLAN	23994A52.DWG
12.0-12.1	LEE COUNTY UTILITY DETAILS	23994A70.DWG



WESLEY S. KAYNE, P.E. FL. P.E. LICENSE NO. 80507 DATE

DEVELOPMENT ORDER APPROVED:
PUBLIC WORKS ADMINISTRATION

MICHAEL SISTRUNK
DIRECTOR OF PUBLIC WORKS

DATE

DOH-LEE

PLAN STATUS

100% SUBMITTAL PLANS
2022-06-02

UTILITIES
LEE COUNTY

1500 MONROE STREET
FORT MYERS, FLORIDA 33901
PHONE (239) 533-8181
FAX (239) 485-8845

WWW.LEEGOV.COM/UTILITIES

PROJECT DESCRIPTION

NORTH U.S. 41
(S.R. 45)
16-INCH WATER MAIN

LITTLETON ROAD TO
DEL PRADO BOULEVARD

PART OF SECTION 22 & 27,
TOWNSHIP 43 SOUTH,
RANGE 24 EAST
FORT MYERS, LEE COUNTY, FLORIDA

ENGINEER OF RECORD

WESLEY S. KAYNE, P.E. FOR THE FIRM
FLORIDA P.E. NO. 80507 - WSK@BARRACO.NET

DRAWING NOT VALID WITHOUT SEAL, SIGNATURE AND DATE
© COPYRIGHT 2022, BARRACO AND ASSOCIATES, INC.
REPRODUCTION, CHANGES OR ASSIGNMENTS ARE PROHIBITED

FILE NAME: 23994A01.DWG

LOCATION: J:\23994\DWG\DO1

PLOT DATE: THU 6-2-2022 - 9:56 AM

PLOT BY: JAN BILDZUKEWICZ

CROSS REFERENCED DRAWINGS

MASTER = BAI-COVER-1.DWG

PLAN REVISIONS

GENERAL NOTES:

NOTE: SEE ADDITIONAL NOTES ON SUBSEQUENT PLAN SHEETS WHICH ARE SPECIFIC TO THIS PROJECT. IN THE EVENT OF A CONFLICT, UTILIZE NOTES ON THE PLAN SHEETS.

- THESE PLANS HAVE BEEN PREPARED IN ACCORDANCE WITH AND ARE GOVERNED BY THE LATEST EDITIONS OF THE F.D.O.T. STANDARD SPECIFICATIONS FOR ROAD AND BRIDGE CONSTRUCTION, F.D.O.T. DESIGN STANDARDS AND APPLICABLE DESIGN STANDARDS MODIFICATIONS FOUND AT <http://www.dot.state.fl.us/rddesign> AND ALL LOCAL CODES.
- ALL APPROVALS REQUIRED IN CONJUNCTION WITH THESE NOTES MUST BE OBTAINED IN WRITING BY THE CONTRACTOR. ANY DEVIATIONS FROM THE PLANS AND / OR SPECIFICATIONS MUST BE APPROVED IN ADVANCE BY THE OWNER, ENGINEER AND APPROPRIATE REGULATORY AGENCY.
- CONTRACTOR SHALL ENSURE THAT ALL PERMITS ARE IN PLACE PRIOR TO CONSTRUCTION, THAT COPIES OF ALL PERMITS ARE RETAINED ON SITE AT ALL TIMES AND SHALL ADHERE TO ALL PERMIT CONDITIONS. AT LEAST 72 HOURS PRIOR TO CONSTRUCTION CONTRACTOR SHALL NOTIFY THE LOCAL MAINTENANCE ENGINEER'S OFFICE TO SECURE GENERAL USE PERMITS AND / OR OTHER PERMITS REQUIRED FOR WORK WITHIN F.D.O.T. AND LEE COUNTY RIGHT-OF-WAY AND EASEMENTS.
- ALL CONSTRUCTION SHALL COMPLY WITH THE LATEST VERSIONS OF THE AMERICANS WITH DISABILITIES ACT (A.D.A.), THE FLORIDA FIRE CODE AND THE FLORIDA ACCESSIBILITY CODE FOR BUILDING CONSTRUCTION (F.A.C.B.C.).
- SIDEWALKS ARE DESIGNED AND INTENDED FOR PEDESTRIAN TRAFFIC ONLY. ALL SIDEWALKS AND CURB CUTS SHALL BE IN ACCORDANCE WITH F.D.O.T. STANDARD PLAN INDEX 522-002 AND SHALL INCLUDE DETECTABLE WARNING SURFACES. VALLEY GUTTER ADJACENT TO CURB CUTS SHALL DEVIATE FROM STANDARD DETAIL BY NOT EXCEEDING 12:1 SLOPES.
- THE CONTRACTOR SHALL NOTIFY THE ENGINEER, OWNER'S REPRESENTATIVE AND APPROPRIATE AGENCY A MINIMUM OF 72 HOURS PRIOR TO ALL INSPECTIONS REQUIRED BY THE RESPECTIVE PERMIT.
- THE CONTRACTOR SHALL NOTIFY THE OWNER AND CONTACT ALL UTILITY COMPANIES FOR LOCATIONS OF EXISTING UTILITIES A MINIMUM OF 72 HOURS PRIOR TO COMMENCING CONSTRUCTION. CONTRACTOR SHALL DETERMINE IF UTILITIES OTHER THAN THOSE SHOWN ON THESE PLANS EXIST. THE LOCATION OF EXISTING UTILITIES, PAVEMENT, VEGETATION AND OTHER IMPROVEMENTS ARE APPROXIMATE ONLY. THE EXACT SIZES, ELEVATIONS AND LOCATIONS SHALL BE VERIFIED BY THE CONTRACTOR IN THE FIELD PRIOR TO COMMENCING CONSTRUCTION OR ORDERING MATERIALS. CONTRACTOR SHALL NOTIFY ENGINEER / OWNER OF ANY DISCREPANCIES PRIOR TO CONSTRUCTION. COST ASSOCIATED WITH UTILITY LOCATING IS CONSIDERED INCIDENTAL TO THE PROJECT AND NO ADDITIONAL COMPENSATION SHALL BE ALLOWED.
- ANY PUBLIC LAND CORNER OR BENCHMARK WITHIN THE LIMITS OF CONSTRUCTION IS TO BE PROTECTED AND IF IN DANGER OF BEING DESTROYED MUST BE PROPERLY REFERENCED AND REPLACED AT THE COMPLETION OF CONSTRUCTION BY THE CONTRACTOR.
- EXISTING IMPROVEMENTS SHALL REMAIN UNLESS NOTED OTHERWISE, AND SHALL BE RESTORED TO A CONDITION EQUIVALENT TO THAT WHICH EXISTED PRIOR TO COMMENCING CONSTRUCTION, AT NO ADDITIONAL COST TO THE OWNER. EXISTING OFF-SITE DRAINAGE PATTERNS SHALL BE MAINTAINED DURING CONSTRUCTION.
- THE CONTRACTOR SHALL OBTAIN ANY CLEARING, VEGETATION REMOVAL OR RIGHT-OF-WAY PERMITS REQUIRED FOR THIS PROJECT. ALL DEBRIS SHALL BE REMOVED FROM SITE AND PROPERLY DISPOSED OF.
- CONTRACTOR SHALL BE RESPONSIBLE FOR MAINTAINING TRAFFIC AND USAGE OF THE EXISTING STREETS ADJACENT TO THE PROJECT. ALL TRAFFIC MAINTENANCE CONTROL SHALL BE IN ACCORDANCE WITH D.O.T. ADMIN CODE AC-11-12 AND THE LATEST EDITION OF THE FLORIDA MANUAL OF TRAFFIC CONTROL AND SAFE PRACTICES FOR STREET CONSTRUCTION, MAINTENANCE, AND UTILITY OPERATIONS. CONTRACTOR SHALL ASSURE THAT ALL TRAFFIC CONTROL DEVICES MEET ACCEPTABLE STANDARDS AS OUTLINED IN THE LATEST EDITION OF THE AMERICAN TRAFFIC SAFETY SERVICES ASSOCIATION (ATSSA's) "QUALITY STANDARDS FOR WORK ZONE TRAFFIC CONTROL DEVICES", AND SHALL IMMEDIATELY REPAIR, REPLACE OR CLEAN DAMAGED, DEFACED OR DIRTY DEVICES. TRAFFIC CONTROL OPERATION PROCEDURES SHALL BE SUBMITTED TO OWNER FOR APPROVAL PRIOR TO BEGINNING CONSTRUCTION. ANY IMPACTS TO TRAFFIC FLOW SHALL BE COORDINATED WITH AND APPROVED BY THE APPROPRIATE LOCAL AGENCY.
- CONTRACTOR SHALL VERIFY ALL FIELD CONDITIONS, DIMENSIONS, AND ELEVATIONS PRIOR TO COMMENCEMENT OF CONSTRUCTION. ANY DISCREPANCIES SHALL BE IMMEDIATELY REPORTED TO THE ENGINEER AND OWNER'S REPRESENTATIVE.
- THE LOCATIONS OF PROPOSED UTILITY LINES MAY BE FIELD ADJUSTED AS NECESSARY AS APPROVED IN ADVANCE BY THE ENGINEER. UNDERGROUND CONTRACTOR SHALL MINIMIZE THE WORK AREA AND WIDTH OF TRENCHES TO AVOID DISTURBANCES OF NATURAL VEGETATION. EXERCISE CARE TO PROTECT THE ROOTS OF TREES TO REMAIN. WITHIN THE BRANCH SPREAD OF SUCH TREES, PERFORM ALL TRENCHING BY HAND. OPEN THE TRENCH ONLY WHEN UTILITIES CAN BE INSTALLED IMMEDIATELY. PRUNE INJURED ROOTS CLEANLY AND BACKFILL AS SOON AS POSSIBLE. SPOIL FROM TRENCHES SHALL BE PLACED ONLY ON PREVIOUSLY CLEARED AREAS OR AS DIRECTED BY THE OWNER. CONTRACTOR SHALL NOT REMOVE OR DISTURB ANY TREES AND/OR SHRUBS WITHOUT PRIOR APPROVAL BY OWNER.
- INSTALLATION OF SUBSURFACE CONSTRUCTION, INCLUDING BUT NOT LIMITED TO WATER, SEWER AND IRRIGATION LINES, PUBLIC UTILITIES AND STORM DRAINAGE IS REQUIRED PRIOR TO COMPACTION OF THE ROADWAY SUBGRADE.
- SUBGRADE AND LIMEROCK BASE COURSES TO BE COMPACTED TO 98% MINIMUM OF THE MAXIMUM DRY DENSITY AS SPECIFIED BY AASHTO T-180 TESTING. CONTRACTOR SHALL PROVIDE THE ENGINEER SATISFACTORY DENSITY TESTS FOR SUBGRADE AND LIMEROCK PRIOR TO PAYMENT OR FINAL ACCEPTANCE. EXCESS ROAD BASE AND COMPACTED SOIL SHALL BE REMOVED FROM ALL LANDSCAPE AREAS PRIOR TO FINAL GRADING. UTILITY TRENCHES SHALL BE COMPACTED TO 95% MINIMUM OF THE MAXIMUM DRY DENSITY AS SPECIFIED BY AASHTO-99. ALL GEOTECHNICAL TESTING SHALL BE THE RESPONSIBILITY OF THE CONTRACTOR. NO SEPARATE PAYMENT SHALL BE MADE FOR GEOTECHNICAL TESTING.
- SWALE ELEVATIONS SHOWN ARE TO TOP OF SOD. IF DISTURBED DURING CONSTRUCTION CONTRACTOR TO ADJUST SWALE GRADING THE THE FLOW LINE ACCORDINGLY. ALL UNPAVED AREAS SHALL BE GRADED TO DRAIN TO THE DRAINAGE SYSTEM TO PREVENT STANDING WATER. YARD DRAINS MAY BE ADDED IN GREEN AREAS AS NECESSARY AT THE DIRECTION OF THE ENGINEER, AND SHALL HAVE PEDESTRIAN-SAFE GRATES MEETING THE REQUIREMENTS OF H-20 LOADING.
- CASING AND/OR CONDUIT SHALL HAVE A MINIMUM OF 36" COVER, EXTEND 5' BEYOND THE EDGE OF

PAVEMENT, BACK OF CURB AND/OR SIDEWALK AT EACH END, AND ENDS SHALL BE SEALED AND DENOTED WITH MARKING TAPE.

- THE CONTRACTOR IS REQUIRED TO ADJUST ALL EXISTING AND PROPOSED VALVE BOXES, MANHOLE RIMS, GRATES AND OTHER IMPROVEMENTS AS REQUIRED TO MATCH THE FINAL GRADE. ADA VALVE BOX LIDS ARE TO BE USED IN ADA SIDEWALK PEDESTRIAN AREAS.
- CONTRACTOR SHALL NOTIFY THE ENGINEER 24 HOURS PRIOR TO PLACING SOD ON AREAS THAT REQUIRE CRITICAL MINIMUM OR MAXIMUM ELEVATIONS IN ORDER FOR ENGINEER TO VERIFY SUCH ELEVATIONS. THE OBLIGATION TO ACHIEVE MINIMUM ELEVATIONS REMAINS WITH THE CONTRACTOR.
- SOD A 12" STRIP ADJACENT TO ALL PAVEMENT PER F.D.O.T. REQUIREMENTS. SOD ALL UNPAVED DISTURBED AREAS WITHIN F.D.O.T. RIGHT OF WAY.
- THE CONTRACTOR SHALL REMOVE ALL UNSUITABLE MATERIAL ENCOUNTERED FROM FILL AREAS PRIOR TO PLACEMENT OF FILL, AND SUCH MATERIAL SHALL BE STOCKPILED OR REMOVED AS DIRECTED BY OWNER. CONTRACTOR SHALL BE REQUIRED TO PROVIDE SUITABLE BACK FILL MATERIAL AS NEEDED FOR UTILITY BACK FILL ETC. AS IN ACCORDANCE WITH THE SPECIFICATIONS.
- ALL COMPONENTS OF THE POTABLE WATER SYSTEM SHALL BE IN CONFORMANCE WITH LEE COUNTY UTILITIES DESIGN STANDARDS AND TECHNICAL SPECIFICATIONS LATEST EDITION, AMERICAN NATIONAL STANDARDS INSTITUTE / NSF INTERNATIONAL STANDARD 61. ALL COMPONENTS, INSTALLATION AND TESTING OF THE POTABLE WATER SYSTEM SHALL BE IN ACCORDANCE WITH ALL A.W.W.A. APPLICABLE STANDARDS.
- NO VEGETATION OR OTHER OBSTRUCTIONS SHALL BE PLACED SO AS TO BLOCK ACCESS OR LINE OF SIGHT TO FIRE HYDRANTS, F.D.C, P.I.V, ETC. IN ACCORDANCE WITH LOCAL FIRE JURISDICTION AND / OR AS SHOWN IN DETAILS.
- SEPARATE PERMITS MAY BE REQUIRED FOR ANY DEDICATED FIRE LINE. UNDERGROUND FIRE LINES MUST MEET REQUIREMENT OF NFPA 24.
- THE CONTRACTOR SHALL RESTORE ALL PAVING ETC. TO MATCH ORIGINAL CONDITION. NO SEPARATE PAYMENT WILL BE MADE FOR THESE ITEMS UNLESS SPECIFICALLY INCLUDED IN THE BID TABULATION OR OUTLINED IN THE SPECIFICATIONS.
- EROSION AND SEDIMENT CONTROL FACILITIES SHALL BE INSTALLED PRIOR TO PERFORMING ANY EXCAVATION IN ANY AREA AND SHALL BE MAINTAINED DURING WORK AND REMOVED WHEN WORK IS COMPLETED. SEE EROSION CONTROL DETAILS FOR ADDITIONAL INFORMATION, IF APPLICABLE.
- LIMITS OF CONSTRUCTION SHALL BE CONFINED TO THE EXISTING RIGHTS-OF-WAYS AND EASEMENTS SHOWN ON THE PLANS.
- CONTRACTOR SHALL RECONSTRUCT ALL DRAINAGE DITCHES AND SWALES DISTURBED BY CONSTRUCTION ACTIVITIES TO THEIR ORIGINAL GRADE AND LOCATION.
- THE CONTRACTOR SHALL AT ALL TIMES PROVIDE AND MAINTAIN AMPLE MEANS AND EQUIPMENT WITH WHICH TO REMOVE AND PROPERLY DISPOSE OF ANY WATER ENTERING THE EXCAVATION OR OTHER PARTS OF THE WORK AND KEEP ALL EXCAVATIONS DRY UNTIL SUCH TIME AS PIPE LAYING AND GRADING IS COMPLETED AND STRUCTURES TO BE BUILT THEREIN ARE COMPLETED. NO WATER SHALL BE ALLOWED TO RISE AROUND THE PIPE IN OPEN TRENCHES NOR SHALL IT BE ALLOWED TO RISE OVER MASONRY UNTIL THE CONCRETE OR MORTAR HAS SET. ALL WATER PUMPED OR DRAINED FROM THE SITE SHALL BE DISPOSED OF IN SUCH A MANNER AS TO PREVENT SILTATION AND EROSION TO ADJACENT PROPERTY OR OTHER CONSTRUCTION. IF REQUIRED THE CONTRACTOR SHALL BE REQUIRED TO OBTAIN ANY LOCAL, STATE OR FEDERAL PERMITS REQUIRED FOR DEWATERING. NO OFFSITE DISCHARGE IS PERMITTED UNLESS SPECIFICALLY ALLOWED IN DEWATERING PERMIT.
- CONTRACTOR SHALL PROTECT OR REMOVE AND REINSTALL ALL SIGNS AND MAIL BOXES WITHIN THE RIGHT-OF-WAY OR EASEMENT LIMITS.
- CONTRACTOR SHALL PROVIDE 48 HOURS MINIMUM ADVANCE NOTICE OF ALL UTILITY SHUT DOWNS AND TIE-INS TO THE ENGINEER, THE PUBLIC INVOLVEMENT CONSULTANT (IF APPLICABLE) AND THE UTILITY COMPANY.
- ROADWAY LANE CLOSURES, DRIVEWAY CLOSURES, POTABLE WATERMAIN AND FORCEMAIN SHUT DOWNS MAY BE REQUIRED TO OCCUR AT NIGHT OR EARLY MORNING HOURS. NO ADDITIONAL COMPENSATION SHALL BE PROVIDED FOR REQUIRED NIGHT WORK.
- IN THE EVENT OF UNSCHEDULED WATERMAIN SHUT DOWNS (BREAKS) THE CONTRACTOR SHALL IMMEDIATELY NOTIFY THE ENGINEER, THE PUBLIC INVOLVEMENT CONSULTANT AND THE UTILITY COMPANY TO DETERMINE THE AFFECTED AREA FOR "BOIL WATER NOTICES". THE CONTRACTOR SHALL BE RESPONSIBLE FOR ALL THE NECESSARY REPAIRS AND REQUIRED BACTERIOLOGICAL TESTS NECESSARY TO RETURN THE SYSTEM TO ITS NORMAL OPERATING CONDITION. NO ADDITIONAL COMPENSATION WILL BE MADE FOR ACCIDENTAL BREAKS, REPAIRS AND TESTING.
- CONTRACTOR SHALL MAINTAIN REASONABLE ACCESS TO EXISTING BUSINESSES AT ALL TIMES. IN THE EVENT OF A DRIVEWAY CLOSURE, THE CONTRACTOR SHALL PROVIDE A "BUSINESS ACCESS" SIGN AT THE AVAILABLE ACCESS POINT UNTIL SUCH TIME THAT ALL ORIGINAL ACCESS POINTS ARE REOPENED.
- THESE PLANS HAVE BEEN PREPARED SUCH THAT ALL WATERMAIN TO BE PLACED OUT OF SERVICE SHALL BE REMOVED OR GROUTED IN PLACE. WHERE POSSIBLE, CONTRACTOR SHALL MAKE EVERY EFFORT POSSIBLE TO REMOVE EXISTING MAINS WHERE FEASIBLE WITHOUT IMPACTING EXISTING SIDEWALK, LANDSCAPING, PAVEMENT, AND OTHER PUBLIC FACILITIES.
- ALL DRIVEWAYS AND ROADWAY OPEN CUTS WITHIN F.D.O.T. RIGHT-OF-WAY SHALL CONFORM TO THE UTILITIES ACCOMMODATIONS MANUAL. SECTION 4.1.8.2 AS FOLLOWS:

- NOTIFY USERS SEVEN (7) DAYS IN ADVANCE USING DOOR-HANGER TYPE NOTICES OR ON-SITE SIGNS AS APPROPRIATE AND APPROVED BY F.D.O.T.
- MAINTAIN USERS' ACCESS TO THE PROPERTY.
- RESTORE THE DRIVEWAYS TO AT LEAST AN EQUIVALENT CONDITION AND TYPES OF MATERIAL TO WHAT EXISTED PRIOR TO CUTTING. RESTORE FULL SECTIONS JOINT TO JOINT.

MAINTENANCE OF TRAFFIC:

THESE NOTES ARE FOR WORK IN LEE COUNTY DEPARTMENT OF TRANSPORTATION (LCDOT) RIGHT-OF-WAYS ONLY. FOR WORK WITHIN F.D.O.T. RIGHT-OF-WAYS REFER TO F.D.O.T. PERMIT.

- MAINTENANCE OF TRAFFIC (M.O.T.) PLANS ARE REQUIRED TO BE SUBMITTED BY THE CONTRACTOR FOR VEHICULAR AND PEDESTRIAN TRAFFIC. THIS PLAN SHOULD BE SUBMITTED AND APPROVED BY THE L.C.D.O.T. AT LEAST 14 DAYS PRIOR TO MOBILIZATION. M.O.T. PLANS SHALL INCLUDE, BUT NOT LIMITED TO, DETAILS OF ALLOWED LANE CLOSURES, PEDESTRIAN ACCESS CLOSURES, AND HOURS OF OPERATION.
- ACCESS FOR LOCAL TRAFFIC WITH DESTINATIONS WITHIN THE PROJECT LIMITS SHALL BE MAINTAINED. IF DURING CONSTRUCTION ACCESS FOR LOCAL TRAFFIC IS CHANGED, THE CONTRACTOR SHALL NOTIFY THE L.C.D.O.T. A MINIMUM OF THREE (3) WORKING DAYS IN ADVANCE. IF DURING CONSTRUCTION ROAD CLOSURES ARE REQUIRED AND APPROVED BY LEE COUNTY, THE CONTRACTOR SHALL NOTIFY THE L.C.D.O.T. A MINIMUM OF FIVE (5) WORKING DAYS IN ADVANCE.
- PRIOR TO COMMENCING WORK, THE CONTRACTOR SHALL FURNISH, ERECT AND MAINTAIN ALL BARRICADES, WARNING SIGNS, AND MARKINGS FOR HAZARDS AND THE CONTROL OF TRAFFIC, IN REASONABLE CONFORMITY WITH THE U.S. DEPARTMENT OF TRANSPORTATION MANUAL OF UNIFORM TRAFFIC CONTROL DEVICES FOR STREETS AND HIGHWAYS, OR AS DIRECTED BY THE L.C.D.O.T., SUCH AS TO EFFECTIVELY PREVENT ACCIDENTS IN ALL PLACES WHERE THE WORK CAUSES OBSTRUCTION TO THE NORMAL TRAFFIC PATTERN OR CONSTITUTES IN ANY WAY A HAZARD TO THE PUBLIC.
- THE CONTRACTOR SHALL COORDINATE AND OBTAIN APPROVAL FOR ALL LANE CLOSURES WITHIN LEE COUNTY RIGHT-OF-WAYS WITH L.C.D.O.T. A MINIMUM OF 14 DAYS PRIOR TO THE REQUIRED CLOSINGS.

SIGNING AND PAVEMENT MARKING NOTES:

- ALL SIGNING AND PAVEMENT MARKINGS SHALL BE IN ACCORDANCE WITH THE LATEST EDITIONS OF THE F.D.O.T. STANDARDS FOR ROAD AND BRIDGE CONSTRUCTION, THE F.D.O.T DESIGN STANDARDS INDEX, THE MANUAL ON UNIFORM TRAFFIC CONTROL DEVICES (M.U.T.C.D.) AND ALL APPLICABLE LOCAL STANDARDS. UTILIZATION OF THE 2009 M.U.T.C.D. SHALL BE IN ACCORDANCE WITH F.D.O.T. POLICY.
- DURING CONSTRUCTION, THE CONTRACTOR SHALL COMPLY WITH THE LATEST EDITIONS OF THE "STATE OF FLORIDA MANUAL OF TRAFFIC CONTROL AND SAFE PRACTICES FOR STREET AND HIGHWAY CONSTRUCTION, MAINTENANCE, AND UTILITY OPERATIONS" AND WITH THE "MANUAL ON UNIFORM TRAFFIC CONTROL DEVICES" AND WITH ALL OTHER GOVERNING SAFETY REGULATIONS.
- PAVEMENT MARKINGS SHALL BE PERMANENT REFLECTIVE TRAFFIC PAINT WITH GLASS BEADS IN ACCORDANCE WITH F.D.O.T. STANDARD SPECIFICATIONS SECTION 710 UNLESS NOTED OTHERWISE. PERMANENT PAVEMENT MARKINGS WITHIN F.D.O.T. RIGHT-OF-WAY SHALL BE THERMOPLASTIC UNLESS NOTED OTHERWISE.
- MATCH EXISTING PAVEMENT MARKINGS AT EXISTING ROADS. ALL EXISTING PAVEMENT MARKINGS THAT ARE IN CONFLICT WITH PROPOSED MARKINGS SHALL BE REMOVED BY HYDRO-BLASTING. EXISTING SIGNS SHALL REMAIN UNLESS NOTED OTHERWISE.
- ALL STOP SIGN LOCATIONS SHALL INCLUDE A 24" PAINTED WHITE STOP BAR. AS AN ALTERNATIVE, ROADS WITH PAVER BRICK SURFACES MAY UTILIZE CONTRASTING COLOR PAVERS IN LIEU OF PAINT.
- THE CONTRACTOR SHALL FURNISH AND INSTALL STREET NAME SIGNS IN ACCORDANCE WITH LOCAL DEVELOPMENT STANDARDS. IF POSSIBLE, STREET NAME SIGNAGE TO BE ATOP ALL STOP SIGNS.
- THE CONTRACTOR SHALL PROVIDE AND INSTALL BLUE / BLUE REFLECTIVE PAVEMENT MARKERS AT THE CENTER OF THE TRAFFIC LANE NEAREST ALL PROPOSED FIRE HYDRANTS.
- ALL ROADWAY SIGNING AND PAVEMENT MARKINGS, STREET NAME SIGNS, ETC. (EXCLUDING PROJECT IDENTIFICATION SIGNING) ARE TO BE INCLUDED IN THE LUMP SUM PRICE FOR SIGNING AND MARKING UNLESS A DETAILED BID QUANTITY BREAKDOWN IS PROVIDED.
- ANY EXISTING SIGN TO REMAIN THAT IS RELOCATED OR DISTURBED DURING CONSTRUCTION SHALL BE RESET TO CURRENT F.D.O.T. STANDARD INDEXES 11860 AND 17302 FOR HEIGHT, OFFSET AND METHOD OF INSTALLATION. ANY SIGNS DAMAGED BY CONTRACTOR SHALL BE REPLACED AT THE EXPENSE OF THE CONTRACTOR.
- ALL SIGNS THAT ARE EMBEDDED IN CONCRETE OR ASPHALT SHALL BE INSTALLED IN A F.D.O.T. APPROVED PIPE SLEEVE.

QUANTITIES AND PAYMENT:

- CONTRACTOR SHALL REFER TO THE PROJECT SPECIFIC CONTRACT DOCUMENTS WHICH INCLUDE THE BID TABULATION AND PROJECT TECHNICAL SPECIFICATIONS FOR NOTES REGARDING THE METHOD OF PAYMENT FOR SPECIFIC PAY ITEMS.
- DIRECTIONAL BORE CASING AND CARRIER PIPE WILL BE PAID BASED ON QUANTITY PROVIDED IN PLANS AND BID TABULATION. NO ADDITIONAL PAYMENT SHALL BE MADE DUE TO CONTRACTOR MEANS AND METHODS, EQUIPMENT CAPABILITIES OR PRESENCE OF ROCK. DURING THE BID, THE CONTRACTOR SHALL ANALYZE THE DIRECTIONAL BORE LENGTHS TO DETERMINE FEASIBILITY BASED UPON SITE CONDITIONS, MEANS AND METHODS, EQUIPMENT TO BE USED, AND THE PRESENCE OF ROCK. NO ADDITIONAL PAYMENTS SHALL BE MADE FOR EXTENSIONS BEYOND PLAN AND BID LENGTHS.

NOTE:
EXISTING UTILITIES DEPICTED ARE BASED UPON SUBSURFACE UTILITY ENGINEERING SERVICES QL-B AND QL-A PROVIDED BY AIM ENGINEERING & SURVEYING, INC. DATED 2022-02-11

Barraco

and Associates, Inc.

CIVIL ENGINEERING - LAND SURVEYING
LAND PLANNING

www.barraco.net

2271 MCGREGOR BLVD., SUITE 100
POST OFFICE DRAWER 2800
FORT MYERS, FLORIDA 33902-2800
PHONE (239) 461-3170
FAX (239) 461-3169

FLORIDA CERTIFICATES OF AUTHORIZATION
ENGINEERING 7995 - SURVEYING LB-6940

PREPARED FOR

UTILITIES
LEE COUNTY

1500 MONROE STREET
FORT MYERS, FLORIDA 33901
PHONE (239) 533-8181
FAX (239) 485-8845

WWW.LEEGOV.COM/UTILITIES

PROJECT DESCRIPTION

NORTH U.S. 41
(S.R. 45)
16-INCH WATER MAIN

LITTLETON ROAD TO
DEL PRADO BOULEVARD

PART OF SECTION 22 & 27,
TOWNSHIP 43 SOUTH,
RANGE 24 EAST
FORT MYERS, LEE COUNTY, FLORIDA

ENGINEER OF RECORD

*VESLEY SWANSON, P.E. FOR THE FIRM
OF BARRACO AND ASSOCIATES, INC.
FLORIDA P.E. NO. 8587, WEST PALM BEACH, FLORIDA

No 80507

STATE OF

PREPARED BY: J. DUKIEWICZ
DATE: 02/11/22
DRAWN BY: J. DUKIEWICZ
CHECKED BY: J. DUKIEWICZ
DATE: 02/11/22

FILE NAME: Z3994A02.DWG

LOCATION: J:\23994\DWG\DWG01

PLOT DATE: THU, 8-2-2022 - 9:57 AM

PLOT BY: JAN BILDZUKIEWICZ

CROSS REFERENCED DRAWINGS

PLAN REVISIONS

PLAN STATUS

100% SUBMITTAL PLANS
2022-06-02

STANDARD NOTES

PROJECT / FILE NO.

23994

SHEET NUMBER

2.0

LEE COUNTY UTILITIES STANDARD PLAN NOTES:

THE STANDARD NOTES SHOWN BELOW SHALL BE INCLUDED ON ALL WATER AND SEWER PLANS SUBMITTED FOR APPROVAL TO LEE COUNTY UTILITIES (LCU).

1. ALL WORK SHALL CONFORM TO LATEST REVISION OF THE LCU DESIGN MANUAL WHICH IS AVAILABLE ON OUR WEB-PAGE VIA THE FOLLOWING LINK: [HTTPS://WWW.LEEGOV.COM/UTILITIES/DESIGN-MANUAL](https://www.leegov.com/utilities/design-manual)
2. ALL REGULATORY AND PERMITTING AGENCIES' REQUIREMENTS SHALL BE COMPLIED WITH AS WELL.
3. ANY QUANTITIES SHOWN ON PLANS ARE NOT VERIFIED BY LCU.
4. THE INFORMATION PROVIDED IN THESE PLANS IS SOLELY TO ASSIST THE CONTRACTOR IN ASSESSING THE NATURE AND EXTENT OF CONDITIONS THAT MAY BE ENCOUNTERED DURING THE COURSE OF WORK. ALL CONTRACTORS ARE DIRECTED, PRIOR TO BIDDING, TO CONDUCT WHATEVER INVESTIGATIONS THEY MAY DEEM NECESSARY TO ARRIVE AT THEIR OWN CONCLUSION REGARDING THE ACTUAL CONDITIONS THAT WILL BE ENCOUNTERED, AND UPON WHICH THEIR BIDS WILL BE BASED.
5. ALL CONSTRUCTION WORK PERFORMED MUST BE DONE BY A CONTRACTOR LICENSED IN THE STATE OF FLORIDA TO DO THE WORK INTENDED.
6. A PRE-CONSTRUCTION MEETING IS REQUIRED BEFORE WORK MAY BEGIN. REQUIRED ATTENDEES INCLUDE BUT ARE NOT LIMITED TO: THE ENGINEER OF RECORD OR HIS DESIGNEE, THE UNDERGROUND CONTRACTOR AND THE LCU INSPECTOR ASSIGNED TO THE PROJECT. LCU IS TO BE NOTIFIED TWO (2) WORKING DAYS PRIOR TO THE PRE-CONSTRUCTION MEETING.
7. ONE COPY OF THE LCU APPROVED/STAMPED CONSTRUCTION PLANS, ALL CONTRACT DOCUMENTS, REFERENCE DOCUMENTS AND TECHNICAL DOCUMENTS SUBMITTED MUST BE KEPT AT THE SITE AND MAINTAINED IN GOOD ORDER.
8. ALL WORK AND MATERIALS, WHICH DO NOT CONFORM TO LCU SPECIFICATIONS, ARE SUBJECT TO REMOVAL AND REPLACEMENT AT THE CONTRACTOR'S EXPENSE.
9. ANY WORK PERFORMED WITHOUT THE KNOWLEDGE OF LCU IS SUBJECT TO RE-EXCAVATION, REMOVAL AND REPLACEMENT OF SAME TO BE DONE AT THE CONTRACTOR'S EXPENSE.
10. LCU INSPECTION STAFF IS TO BE PRESENT FOR ALL HOT TAPS, PRESSURE TESTS, LIFT STATION START-UPS AND FOR ANY NECESSARY INSPECTION. THE CONTRACTOR IS TO PROVIDE A MINIMUM OF TWO (2) WORKING DAYS NOTICE PRIOR TO SCHEDULING ANY OF THE ABOVE WITH THE EXCEPTION OF THE LIFT STATION START-UP WHICH REQUIRES ONE-WEEK NOTICE.
11. TRAFFIC MUST BE MAINTAINED AT ALL TIMES AS PER LEE COUNTY DEPARTMENT OF TRANSPORTATION (LCDOT) AND PER FLORIDA DEPARTMENT OF TRANSPORTATION (FDOT) STANDARD SPECIFICATIONS FOR ROAD AND BRIDGE CONSTRUCTION, LATEST EDITION.
12. THE CONTRACTOR IS TO UNCOVER ALL EXISTING LINES BEING TIED INTO AND VERIFY GRADES BEFORE BEGINNING CONSTRUCTION.
13. LOCATIONS, ELEVATIONS, AND DIMENSIONS OF EXISTING UTILITIES, STRUCTURES AND OTHER FEATURES ARE SHOWN ACCORDING TO THE BEST INFORMATION AVAILABLE AT THE TIME OF PREPARATION OF THESE PLANS, BUT DO NOT PURPORT TO BE ABSOLUTELY CORRECT. LCU WILL NOT GUARANTEE ANY LOCATIONS AS SHOWN ON THESE PLANS OR THOSE OMITTED FROM THESE PLANS.
14. THE CONTRACTOR SHALL VERIFY ALL UTILITIES AND PROVIDE AT LEAST TWO (2) WORKING DAYS NOTICE TO THE INDIVIDUAL UTILITY COMPANIES, FDOT AND LCDOT PRIOR TO CONSTRUCTION.
15. IT IS THE CONTRACTOR'S RESPONSIBILITY TO LOCATE AND TAKE ALL POSSIBLE PRECAUTIONS TO AVOID ANY DAMAGE TO ALL UNDERGROUND PIPELINES, TELEPHONE, CABLE TV, ELECTRIC LINES/CONDUITS AND STRUCTURES IN ADVANCE OF ANY CONSTRUCTION. THE CONTRACTOR SHALL BE FULLY RESPONSIBLE FOR ANY AND ALL DAMAGES THAT MAY OCCUR DUE TO HIS FAILURE TO EXACTLY LOCATE AND PROTECT EXISTING UTILITIES AND STRUCTURES.
16. ANYTHING NOT SHOWN ON THESE DRAWINGS SHOULD BE BROUGHT TO THE ATTENTION OF THE ENGINEER AND SHALL NOT CONSTITUTE AN EXTRA, UNLESS APPROVED BY THE ENGINEER OF RECORD.
17. THE CONTRACTOR SHALL CONTACT THE ENGINEER AND LCU IMMEDIATELY CONCERNING ANY CONFLICTS WITH LCU UTILITIES/STRUCTURES ARISING DURING CONSTRUCTION OF ANY FACILITIES SHOWN ON THESE DRAWINGS.
18. THE CONTRACTOR SHALL VERIFY ALL QUANTITIES SHOWN ON THE PLANS. IF ANY DISCREPANCIES IN QUANTITIES ARE FOUND, THE CONTRACTOR SHALL NOTIFY THE ENGINEER OF RECORD AND LCU.
19. THE CONTRACTOR SHALL REPLACE ALL PAVEMENT, CURBS, DRIVEWAYS, SIDEWALKS, FENCES, ETC., WITH THE SAME TYPE OF MATERIAL THAT WAS REMOVED DURING CONSTRUCTION OR AS DIRECTED BY THE ENGINEER. THE CONTRACTOR SHALL RESTORE ALL AREAS AFFECTED BY THE CONSTRUCTION TO ITS ORIGINAL CONDITION, OR BETTER.
20. WITHIN THE FDOT AND LCDOT RIGHT-OF-WAY, ALL DISTURBED AREAS SHALL RECEIVE GRASSING (SEEDING) OR SODDING MATERIALS IN ACCORDANCE WITH FDOT SPECIFICATIONS. THOSE AREAS THAT ARE CLASSIFIED AS DRAINAGE DITCHES SHALL RECEIVE FULL SOLID SOD.
21. ALL FRAMES, COVERS VALVE BOXES, METER BOXES AND MANHOLES SHALL BE ADJUSTED TO FINISHED GRADE UPON COMPLETION OF PAVING OR RELATED CONSTRUCTION. ALL VALVE PADS SHALL BE POURED IN PLACE. NO PRE-FORMED VALVE PADS WILL BE ALLOWED.
22. APPROPRIATE TURBIDITY CONTROL DEVICES (E.G. SILT FENCES, HAY BALES) WILL BE UTILIZED DURING ALL PHASES OF INSTALLATION AND GRADING. CONTRACTOR IS RESPONSIBLE FOR SUBMITTING THE NOTICE OF INTENT AND NOTICE OF TERMINATION TO THE EPA IN COMPLIANCE WITH LEE COUNTY'S NPDES PERMIT.
23. CONTRACTOR IS RESPONSIBLE FOR DEVELOPING AND MAINTAINING AN EFFECTIVE STORM WATER POLLUTION PREVENTION PLAN.
24. LCU REQUIRES 30" OF COVER FOR ALL UNDERGROUND PIPING EXCEPT UNDER PAVEMENT, WHERE 36" OF COVER IS REQUIRED. IF LCU REQUIRED COVER CANNOT BE MAINTAINED, THE CONTRACTOR SHALL PROVIDE OTHER METHODS OF CONSTRUCTION OR PIPE PROTECTION, WHICH SHALL FIRST BE APPROVED BY LCU AND THE ENGINEER, AT NO ADDITIONAL COST TO THE COUNTY. IF STATE AGENCIES REQUIRE ADDITIONAL COVER, MEETING THE REQUIREMENTS SHALL BE DONE AT NO ADDITIONAL COST TO THE COUNTY.
25. LCU REQUIRES THERE TO BE A MINIMUM OF TEN (10) FEET HORIZONTAL AND 18" VERTICAL SEPARATION BETWEEN POTABLE WATER & SANITARY SEWER MAINS. LCU ALSO REQUIRES MINIMUM OF TEN (10) FEET HORIZONTAL SEPARATION BETWEEN OTHER PUBLIC AND/OR PRIVATE UTILITIES, STRUCTURE(S), BUILDING(S), WALL(S), FOUNTAIN(S), FENCE(S) AND LCU INFRASTRUCTURE UNLESS SPECIFICALLY APPROVED BY LCU.

26. LCU REQUIRES THERE TO BE A MINIMUM OF FIVE (5) FEET HORIZONTAL SEPARATION BETWEEN LCU INFRASTRUCTURE AND DRAINAGE INFRASTRUCTURE, MITERED END SECTIONS, INLETS, ETC. LCU ALSO REQUIRES MINIMUM OF FIVE (5) FEET HORIZONTAL SEPARATION BETWEEN LCU INFRASTRUCTURE AND ALL NEW LIGHT POLE FOUNDATIONS.
27. THE ROOT BALL OF PALM TREES SHALL BE A MINIMUM OF FIVE (5) FEET AND THE ROOT BALL OF SHADE TREES SHALL BE A MINIMUM OF TEN (10) FEET FROM ANY EXISTING OR PROPOSED LCU OWNED AND MAINTAINED PIPE/INFRASTRUCTURE.
28. AS THE WORK PROGRESSES THE CONTRACTOR SHALL RECORD ALL CHANGES AND DEVIATIONS FROM THE LCU STAMPED/APPROVED CONSTRUCTION PLANS. IN ADDITION, HE SHALL RECORD THE EXACT LOCATION OF ALL CHANGES IN VERTICAL AND HORIZONTAL ALIGNMENT WITH COORDINATES WITH RESPECT TO THE NAVD 1988 STATE PLANE FLORIDA WEST COORDINATE SYSTEM AS WELL AS ALL REQUIREMENTS SET FORTH IN THE LCU DESIGN MANUAL. THIS INFORMATION IS TO BE FORWARDED TO THE ENGINEER OF RECORD WHO PREPARED, SIGNED AND SEALED THE APPROVED CONSTRUCTION PLANS SO THAT HE CAN PREPARE 'RECORD DRAWINGS' PER THE REQUIREMENTS SET FORTH IN THE LCU DESIGN MANUAL.

Barraco
and Associates, Inc.

CIVIL ENGINEERING - LAND SURVEYING
LAND PLANNING

www.barraco.net

2271 MCGREGOR BLVD., SUITE 100
POST OFFICE DRAWER 2800
FORT MYERS, FLORIDA 33902-2800
PHONE (239) 461-3170
FAX (239) 461-3169

FLORIDA CERTIFICATES OF AUTHORIZATION
ENGINEERING 7995 - SURVEYING LB-6940

PREPARED FOR

 **UTILITIES**
LEE COUNTY

1500 MONROE STREET
FORT MYERS, FLORIDA 33901
PHONE (239) 533-8181
FAX (239) 485-8845

WWW.LEEGOV.COM/UTILITIES

PROJECT DESCRIPTION

NORTH U.S. 41
(S.R. 45)
16-INCH WATER MAIN

LITTLETON ROAD TO
DEL PRADO BOULEVARD

PART OF SECTION 22 & 27,
TOWNSHIP 43 SOUTH,
RANGE 24 EAST
FORT MYERS, LEE COUNTY, FLORIDA

ENGINEER OF RECORD
WESLEY S. KAYNE, P.E., FOR THE FIRM
BARRACO AND ASSOCIATES, INC.
FLORIDA P.E. NO. 10571 - WESLEY@BARRACO.NET

No 80507

STATE OF

FLORIDA
ENGINEER
WESLEY S. KAYNE, P.E.
10/10/2022
DRAWING: 23994DWG1001 SEAL, SIGNATURE AND DATE
COPYRIGHT 2022, BARRACO AND ASSOCIATES, INC.
REPRODUCTION OR TRANSMISSION OF ASSIGNMENTS ARE PROHIBITED

FILE NAME: 23994A03.DWG

LOCATION: J:\23994DWG1001

PLOT DATE: THU, 6-2-2022 - 9:57 AM

PLOT BY: JAN.BILDZUKEWICZ

CROSS REFERENCED DRAWINGS

PLAN REVISIONS

PLAN STATUS

100% SUBMITTAL PLANS
2022-06-02

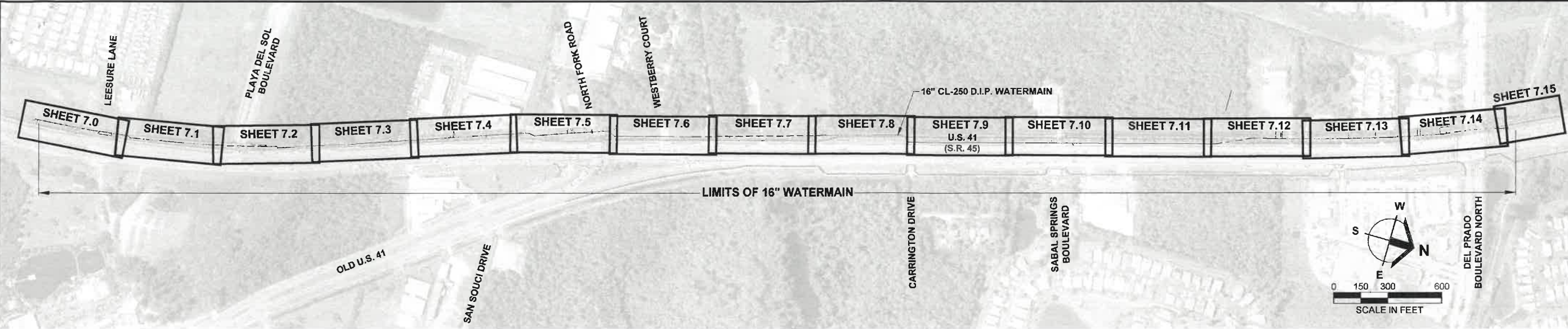
L.C.U. NOTES

PROJECT / FILE NO.

23994

SHEET NUMBER

3.0



UTILITIES PROVIDING SERVICE:

WATER

LEE COUNTY UTILITIES
1500 MONROE ST.
FORT MYERS, FL 33901
PHONE (239) 533-8160

WASTE WATER

F.G.U.A.
5660 BAYSHORE ROAD, SUITE 36
NORTH FORT MYERS, FL 33917
PHONE (239) 543-1005

TELEPHONE

CENTURYLINK TELEPHONE CO.
5100 DANIELS PARKWAY #300
FORT MYERS, FL 33912
PHONE (239) 590-0440

ELECTRIC

LEE COUNTY ELECTRIC COOPERATIVE
4941 BAYLINE DRIVE
NORTH FORT MYERS, FL 33917
PHONE (800)599-2356

FIRE CONTROL DISTRICT

NORTH FORT MYERS FIRE DISTRICT
2900 TRAIL DAIRY CIRCLE
NORTH FORT MYERS, FL 33917
PHONE (239) 997-8654

GAS

TECO PEOPLE'S GAS
5901 ENTERPRISE PARKWAY
FORT MYERS, FL 33905
PHONE (239) 832-6747

CABLE TELEVISION:

COMCAST
12641 CORPORATE LAKES DRIVE
FORT MYERS, FL 33913
PHONE (239) 908-6571

UTILITY LOCATING SERVICE

SUNSHINE STATE ONE CALL CENTER
PHONE 811
(MINIMUM 48 HOURS NOTICE REQUIRED)

GENERAL PROJECT NOTES:

- EXISTING CONDITIONS DEPICTED IN THESE PLANS DO NOT NECESSARILY REFLECT UTILITY AND DRAINAGE ADJUSTMENTS THAT MAY BE UNDER CONSTRUCTION BY F.D.O.T.
- ELEVATIONS REFER TO NORTH AMERICAN VERTICAL DATUM OF 1988 (NAVD88).
- SIDEWALK CROSS SLOPE SHALL NOT EXCEED 2% AND THE LONGITUDINAL SLOPE SHALL NOT EXCEED 5%, INCLUDING SIDEWALK CROSSINGS AT DRIVEWAYS.
- PROPOSED VALVES, BLOW-OFFS AND OTHER UTILITY APPURTENANCES SHALL NOT BE LOCATED WITHIN PROPOSED OR EXISTING SIDEWALKS UNLESS SPECIFICALLY APPROVED BY LEE COUNTY UTILITIES.
- ALL EXISTING MAINS TO BE TAKEN OUT OF SERVICE SHALL BE REMOVED WITH THE EXCEPTION OF MAINS UNDER EXISTING ROADWAYS WHICH SHALL BE GROUTED.
- WHERE TRACER WIRE DOES NOT PROVIDE ACCURATE SIGNAL FOR LOCATION OF EXISTING WATERMAIN OR FORCEMAIN PIPE SOFT DIG HOLE EVERY 100 FEET TO LOCATE PIPE.
- BETWEEN AIR RELEASE VALVES THERE SHALL BE NO HIGH POINTS IN PIPE. CONTRACTOR SHALL ADJUST PIPE DEPTH OF COVER AS NECESSARY TO MEET THIS REQUIREMENT.
- ALL DISTURBED AREAS SHALL RECEIVE SOD UPON COMPLETION OF CONSTRUCTION.
- PAVEMENT DAMAGED BEYOND THE LIMITS SHOWN SHALL BE REPAIRED BY THE CONTRACTOR. REPAIRS SHALL INCORPORATE THE ENTIRE LENGTH OF DAMAGE FOR THE FULL WIDTH OF A TRAVEL LANE. NO ADDITIONAL COMPENSATION SHALL BE MADE.
- DRIVEWAY AND SIDEWALK REPLACEMENT SHALL BE FROM EDGE OF PAVEMENT / CONCRETE TO THE NEAREST EXPANSION JOINT OR RIGHT-OF-WAY LINE, WHICHEVER IS CLOSEST TO INSTALLED UTILITY.
- TREES THAT ARE REPLACED IN-KIND SHALL BE PLACED AT THE DIRECTION OF THE ENGINEER, BUT SHALL NOT BE PLANTED DIRECTLY OVER THE NEWLY INSTALLED UTILITY.
- HORIZONTAL DIRECTIONAL DRILL GEOMETRY OF 13° ENTRANCE AND EXIT ANGLES AND 450' BENDING RADIUS SHOWN FOR REFERENCE ONLY. VERTICAL AND HORIZONTAL CLEARANCES SHALL BE STRICTLY OBSERVED. THE CONTRACTOR MAY ADJUST THE ENTRY AND EXIT ANGLES AND RADIUS OF CURVATURE AS REQUIRED BASED ON FIELD CONDITIONS ENCOUNTERED AT THE TIME OF CONSTRUCTION AND THE CAPABILITIES OF THE EQUIPMENT UTILIZED. ANY MODIFICATIONS SHALL BE COORDINATED WITH THE OWNER AND ENGINEER PRIOR TO CONSTRUCTION.
- IT SHALL BE THE CONTRACTOR'S RESPONSIBILITY TO CONSTRUCT HORIZONTAL AND VERTICAL TRANSITION OF FORCEMAINS AND WATERMAINS USING NO MORE THAN 75% OF THE MAXIMUM ALLOWABLE DEFLECTION RECOMMENDED BY THE PIPE MANUFACTURER. SHOP DRAWINGS SHALL BE FURNISHED TO THE ENGINEER FOR APPROVAL OF ALL PIPE CONNECTIONS, TRANSITIONS, ETC. PRIOR TO FABRICATION OR DELIVERY TO JOB SITE.
- CONTRACTOR SHALL BE RESPONSIBLE FOR ANY WASTEWATER SPILLS THAT OCCUR DURING CONSTRUCTION AND FOR ASSOCIATED MONETARY FINES FROM STATE REGULATORY AGENCIES.
- THE CONTRACTOR SHALL BE RESPONSIBLE FOR THE REMOVAL AND DISPOSAL OF ALL WASTE MATERIAL TO INCLUDE EXCESS SPOILS, DRILLING FLUID, DEMOLITION DEBRIS AND ROCK. CONTRACTOR SHALL TRANSPORT AND DISPOSE OF ALL MATERIAL AT AN OFF-SITE FACILITY MEETING ALL LOCAL, STATE AND FEDERAL REQUIREMENTS.
- CONTRACTOR TO COORDINATE BRACING, PROTECTION AND OR RELOCATION OF EXISTING UTILITIES WITH THE UTILITY OWNER. ANY COST ASSOCIATED WITH THESE UTILITIES IS CONSIDERED INCIDENTAL TO THE PIPE INSTALLATION AND SHALL BE BORNE BY THE CONTRACTOR. NO ADDITIONAL COMPENSATION SHALL BE MADE.
- ALL EXISTING MAINS WHICH ARE TO BE REPLACED AS PART OF THIS PROJECT SHALL BE REMOVED WHERE PRACTICAL. ANY EXISTING MAINS NOT DEPICTED IN THESE PLANS WHICH ARE UNCOVERED DURING CONSTRUCTION SHALL BE REMOVED OR GROUTED IN PLACE, AS DIRECTED BY THE ENGINEER OF RECORD, ONCE PROPOSED REPLACEMENT MAIN IS PUT INTO SERVICE.

LIMITS OF 16" WATERMAIN

- ALL ASBESTOS CONCRETE PIPE TO BE REMOVED AND DISPOSED OF SHALL BE PERFORMED BY A CONTRACTOR LICENSED AND CERTIFIED TO DO SO AND SHALL BE DONE IN ACCORDANCE WITH ALL LOCAL, STATE AND FEDERAL REGULATIONS, INCLUDING, BUT NOT LIMITED TO, THOSE OF F.D.E.P., O.S.H.A., AND F.D.O.T.
- REQUIRED CONSTRUCTION STAKING BY A LICENSED STATE OF FLORIDA P.S.M. SHALL BE THE RESPONSIBILITY OF THE CONTRACTOR. COST OF CONSTRUCTION STAKING SHALL BE PAID FOR UNDER MISC. BID TABULATION ITEMS, AND NO ADDITIONAL PAYMENT SHALL BE MADE FOR THIS SERVICE.
- IT SHALL BE THE CONTRACTORS RESPONSIBILITY TO MAINTAIN CONTINUOUS OPERATION OF ALL TRAFFIC SIGNALS, STREET LIGHTING, IRRIGATION SYSTEMS, DRAINAGE SYSTEMS, AND ANY OTHER ABOVE GROUND OR UNDERGROUND UTILITIES WITHIN THE CONSTRUCTION LIMITS OR FACILITIES AFFECTED BY CONSTRUCTION.
- IT SHALL BE THE CONTRACTORS RESPONSIBILITY TO MAINTAIN PEDESTRIAN ACCESS WITHIN THE CONSTRUCTION LIMITS. IF NOT FEASIBLE DUE TO SAFETY CONCERNS, AND UPON APPROVAL, THE CONTRACTOR MAY PROVIDE PROPER SIGNAGE AND CONTROLS TO CLOSE LIMITED SIDEWALKS WITHIN THE RIGHT-OF-WAY. CLOSURE SHALL BE AT THE COST OF THE CONTRACTOR AND DETOURS MUST BE PROVIDED TO DIRECT AND RE-DIRECT PEDESTRIAN PATTERNS AT CONTROLLED INTERSECTIONS.
- IT SHALL BE THE CONTRACTORS RESPONSIBILITY TO OBTAIN STILL PHOTOS AND VIDEO TAPING OF THE ENTIRE PROJECT LIMITS OF ALL EXISTING AND NEAR FACILITIES WITHIN THE CONSTRUCTION WORK AREA. COPIES OF THE COMPLETE REPORT SHALL BE REQUIRED PRIOR TO THE START OF CONSTRUCTION.

ASBUILT PLANS AND RECORD DRAWINGS:

- THE SIZE, MATERIAL, AND MATERIAL CLASSIFICATION OF EACH WATERMAIN SHALL BE SHOWN AT LEAST ONCE ON EACH SHEET AND AT EVERY TRANSITION / CHANGE IN SIZE, MATERIAL, ETC. POTABLE WATERMAINS, SANITARY SEWER FORCE MAINS AND RECLAIMED WATERMAINS SHALL ALSO INCLUDE:
 - VERTICAL ALIGNMENT (ELEVATIONS) AND COORDINATES (NAVD 1988 STATE PLAN WEST (FEET) COORDINATE SYSTEM) EVERY 100 FEET IF MAIN INSTALLED IS BETWEEN 2-5 FEET. IF WATERMAIN IS CONSTRUCTED BELOW 5 FEET THE LOCATION POINTS SHALL BE REDUCED TO ONE EVERY 20 FEET.
- THE COORDINATES SHALL BE WITH RESPECT TO NAVD 1988 STATE PLANE FLORIDA WEST (FEET) COORDINATE SYSTEM (X,Y, AND Z) TO THE NEAREST HUNDREDTH FOR ALL FIRE HYDRANTS, FITTINGS, VALVES, WATER METERS, AND WATERMAINS ALONG THE WATERMAIN (I.E., E:698055.12 N: 839365.27).

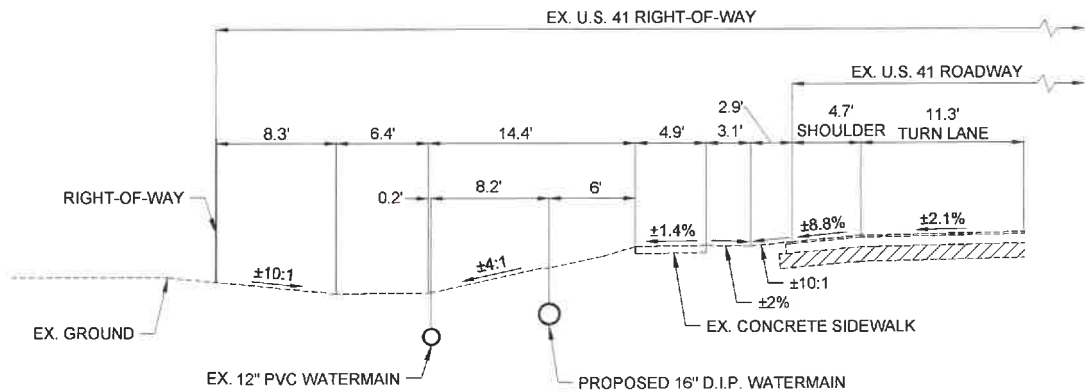
ELEVATIONS SHALL BE TO THE NEAREST TENTH AND SHALL ALSO BE REQUIRED AT THESE LOCATIONS.

SUBSURFACE INVESTIGATION:

- SOIL BORING RECORDS WERE OBTAINED FOR THE PROJECT BY LOMSKI ENGINEERING AND TESTING. THE REPORTS WERE GENERATED ONLY FOR THE ENGINEER'S USE IN DESIGN. THE REPORT IS INCLUDED IN THE BID DOCUMENTS AS A COURTESY, BUT IS NOT A WARRANTY OR GUARANTEE OF SUBSURFACE CONDITIONS.
- BIDDERS SHOULD VISIT THE SITE AND ACQUAINT THEMSELVES WITH ALL EXISTING CONDITIONS. PRIOR TO BIDDING, BIDDERS MAY MAKE THEIR OWN SUBSURFACE INVESTIGATIONS (AS APPROVED BY THE STATE) TO SATISFY THEMSELVES AS TO SITE AND SUBSURFACE CONDITIONS, BUT ALL SUCH INVESTIGATIONS SHALL BE PREFORMED UNDER TIME SCHEDULES AND ARRANGEMENTS APPROVED IN ADVANCE BY THE OWNER.
- ALL COSTS OF ROCK EXCAVATION SHALL BE INCLUDED IN THE APPROPRIATE ITEMS OF WORK CONTAINED WITHIN THE CONTRACT. NO EXTRA COMPENSATION OR TIME EXTENSION WILL BE ALLOWED FOR ADDITIONAL WORK DIRECTLY OR INDIRECTLY ASSOCIATED WITH THE PRESENCE, SPLITTING, EXCAVATING, CRUSHING, DISPOSAL, REPLACEMENT OF DISPLACED VOLUME OF EXTRACTED ROCK WITH FILL MATERIAL OR SPECIAL HANDLING OF ROCK.

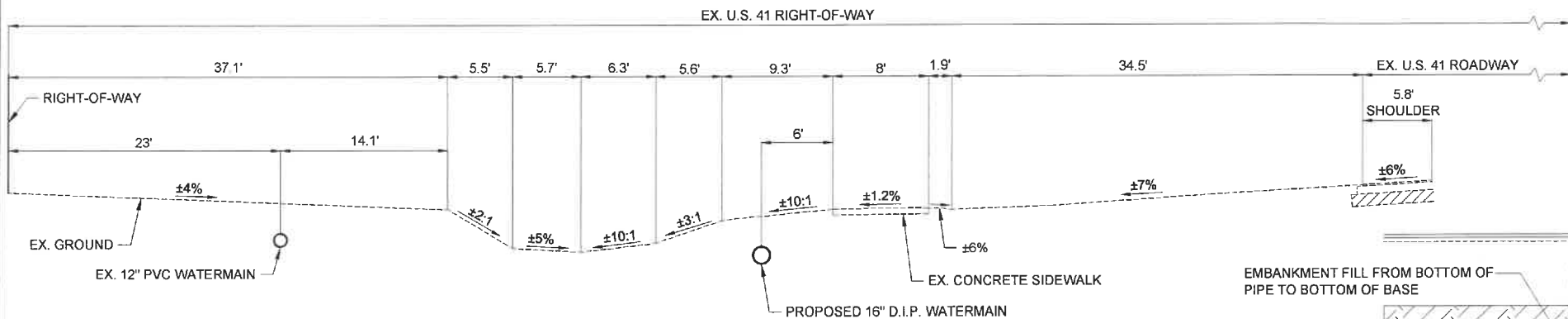
MAINTENANCE OF TRAFFIC:

- TEMPORARY TRAFFIC CONTROL (T.T.C.) PLANS ARE REQUIRED TO BE SUBMITTED BY THE CONTRACTOR FOR VEHICULAR AND PEDESTRIAN TRAFFIC. THIS PLAN SHOULD BE SUBMITTED AND APPROVED BY THE F.D.O.T. AT LEAST 14 DAYS PRIOR TO MOBILIZATION. T.T.C. PLANS SHALL INCLUDE, BUT NOT LIMITED TO, DETAILS OF ALLOWED LANE CLOSURES, PEDESTRIAN ACCESS CLOSURES, AND HOURS OF OPERATION. REFER TO THE APPROVED F.D.O.T. PERMIT WHEN CREATING THE TEMPORARY TRAFFIC CONTROL PLANS (T.T.C.)
- ACCESS FOR LOCAL TRAFFIC WITH DESTINATIONS WITHIN THE PROJECT LIMITS SHALL BE MAINTAINED. IF DURING CONSTRUCTION ACCESS FOR LOCAL TRAFFIC IS CHANGED, THE CONTRACTOR SHALL NOTIFY THE F.D.O.T. A MINIMUM OF THREE (3) WORKING DAYS IN ADVANCE. IF DURING CONSTRUCTION ROAD CLOSURES ARE REQUIRED AND APPROVED BY F.D.O.T., THE CONTRACTOR SHALL NOTIFY THE F.D.O.T. A MINIMUM OF FIVE (5) WORKING DAYS IN ADVANCE.
- PRIOR TO COMMENCING WORK, THE CONTRACTOR SHALL FURNISH, ERECT AND MAINTAIN ALL BARRICADES, WARNING SIGNS, AND MARKINGS FOR HAZARDS AND THE CONTROL OF TRAFFIC, IN REASONABLE CONFORMITY WITH THE U.S. DEPARTMENT OF TRANSPORTATION MANUAL OF UNIFORM TRAFFIC CONTROL DEVICES FOR STREETS AND HIGHWAYS, OR AS DIRECTED BY THE L.C.D.O.T., SUCH AS TO EFFECTIVELY PREVENT ACCIDENTS IN ALL PLACES WHERE THE WORK CAUSES OBSTRUCTION TO THE NORMAL TRAFFIC PATTERN OR CONSTITUTES IN ANY WAY A HAZARD TO THE PUBLIC.
- THE CONTRACTOR SHALL COORDINATE AND OBTAIN APPROVAL FOR ALL LANE CLOSURES WITHIN LEE COUNTY RIGHT-OF-WAYS WITH L.C.D.O.T. A MINIMUM OF 14 DAYS PRIOR TO THE REQUIRED CLOSINGS.



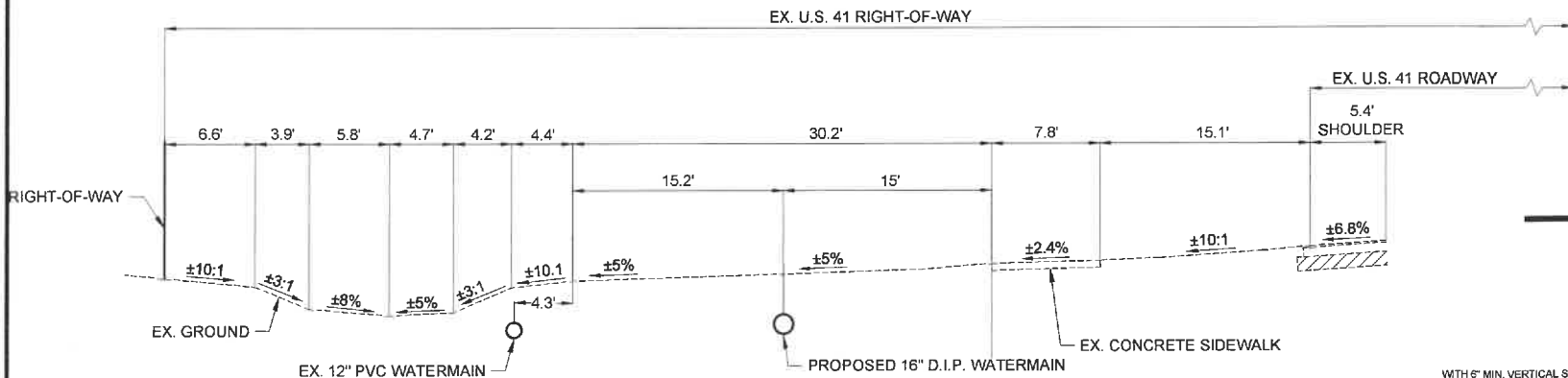
TYPICAL SECTION NO.1

N.T.S.



TYPICAL SECTION NO.2

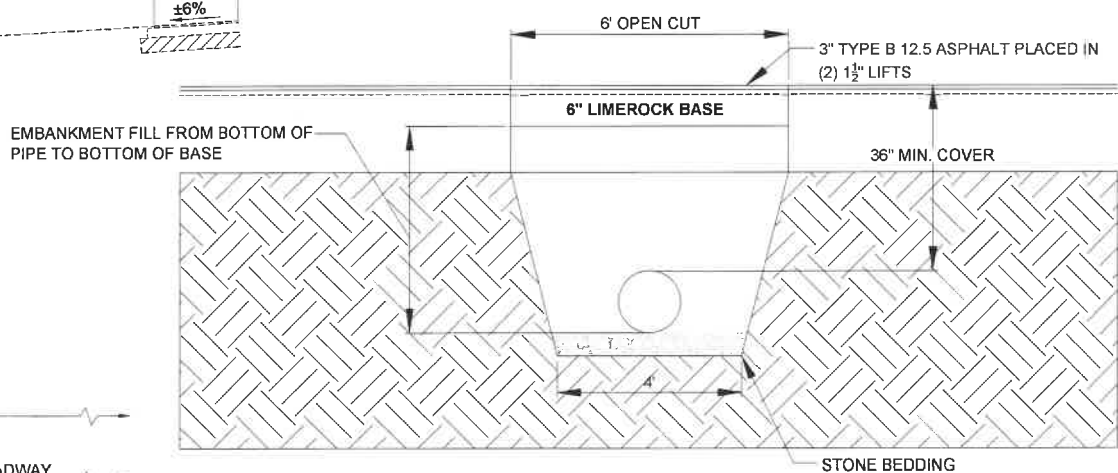
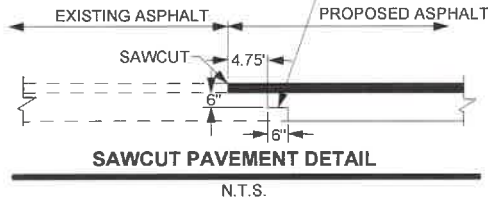
N.T.S.



TYPICAL SECTION NO.3

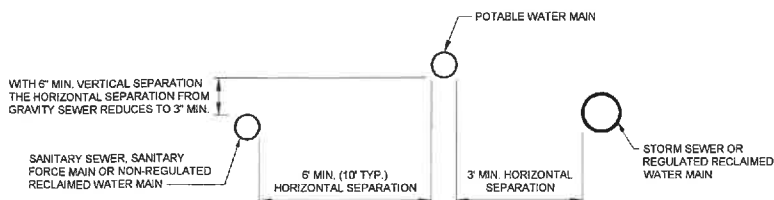
N.T.S.

SCARIFY AND REWORK EXISTING BASEROCK TO
BLEND WITH NEW BASEROCK & COMPACT TO A MIN.
98% OF MAX. DRY DENSITY PER AASHTO T-180

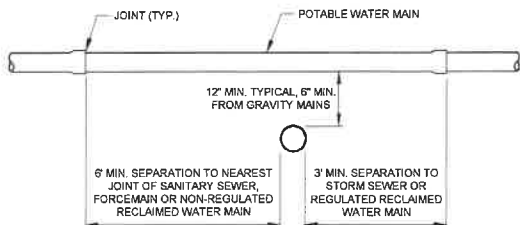


DRIVE WAY OPEN CUT SECTION
(EMBANKMENT)

N.T.S.



PARALLEL UTILITY LINES



CROSSING DETAIL

UTILITY LOCATION NOTES:

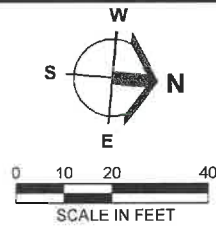
1. THE REFERENCED UTILITY SEPARATIONS ARE IN ACCORDANCE WITH F.A.C. CHAPTER 62.565. SEE UTILITY DETAILS OR SPECIFICATIONS FOR ADDITIONAL SEPARATION REQUIREMENTS OF THE LOCAL UTILITY PROVIDER.
2. WHERE POSSIBLE THE POTABLE WATER MAIN SHALL CROSS ABOVE ANY SANITARY SEWER, FORCEMAIN, STORM SEWER OR RECLAIMED WATER LINES.
3. PREFERABLY ONE FULL LENGTH OF WATER SHALL BE CENTERED AT CROSSING SO THE WATERMAIN JOINTS WILL BE AS FAR AS POSSIBLE FROM THE OTHER PIPELINE.
4. ALL DIMENSIONS ARE TO THE OUTSIDE OF THE PIPE.
5. LOCAL UTILITY AUTHORITY REQUIREMENTS MAY BE MORE RESTRICTIVE.

UTILITY LOCATION DETAIL

- EXIST. SIDEWALK / CONC. DRIVEWAY
FULL DEPTH OPEN CUT
REMOVE AND REPLACE SIDEWALK

TAMIAMI MASTER ASSN. INC.
16555-A N. CLEVELAND AVE. STE. A
NORTH FORT MYERS, FL 33903

TAMIAMI MASTER ASSN. INC.
16555 N. CLEVELAND AVE. STE. A
NORTH FORT MYERS, FL 33903



Barraco
and Associates, Inc.
CIVIL ENGINEERING - LAND SURVEYING
LAND PLANNING
www.barraco.net
2271 MCGREGOR BLVD., SUITE 100
POST OFFICE DRAWER 2800
FORT MYERS, FLORIDA 33902-2800
PHONE (239) 461-3170
FAX (239) 461-3169
FLORIDA CERTIFICATES OF AUTHORIZATION
ENGINEERING 7995 - SURVEYING LB-6940

PREPARED FOR

UTILITIES LEE COUNTY

1500 MONROE STREET
FORT MYERS, FLORIDA 33901
PHONE (239) 533-8181
FAX (239) 485-8845

WWW.LEEGOV.COM/UTILITIES

PROJECT DESCRIPTION

**NORTH U.S. 41
(S.R. 45)
16-INCH WATER MAIN**

LITTLETON ROAD TO
DEL PRADO BOULEVARD

PART OF SECTION 22 & 27,
TOWNSHIP 43 SOUTH,
RANGE 24 EAST
FORT MYERS, LEE COUNTY, FLORIDA

ENGINEER OF RECORD
JAN BILDZUKIEWICZ
P.E.
FLORIDA LICENSE NO. 80507
STATE OF FLORIDA
Professional Engineer
No 80507
STATE OF FLORIDA
Professional Engineer
No 80507
JAN BILDZUKIEWICZ
P.E.
FLORIDA LICENSE NO. 80507
STATE OF FLORIDA
Professional Engineer
No 80507

FILE NAME: 23994A00.DWG
LOCATION: J:\23994\DWG\001
PLOT DATE: THU 6-2-2022 - 9:59 AM
PLOT BY: JAN BILDZUKIEWICZ
CROSS REFERENCED DRAWINGS
BASEPLAN = 23994A00.DWG
SURVEY = 22758500.DWG

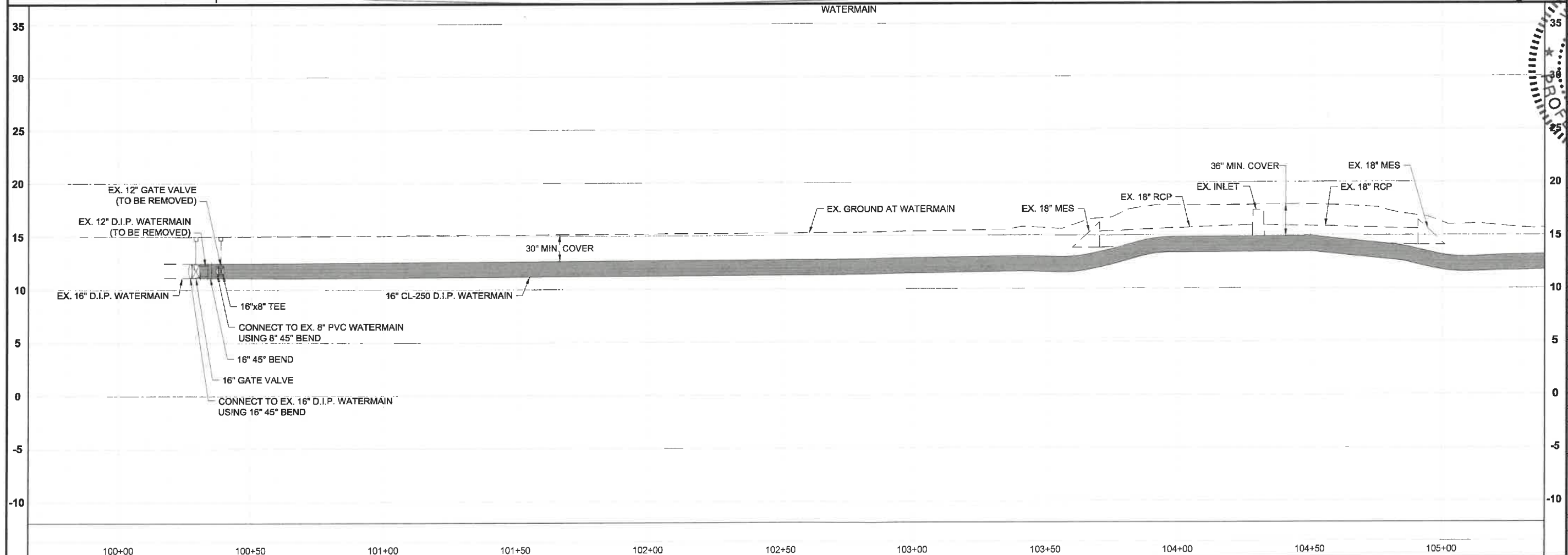
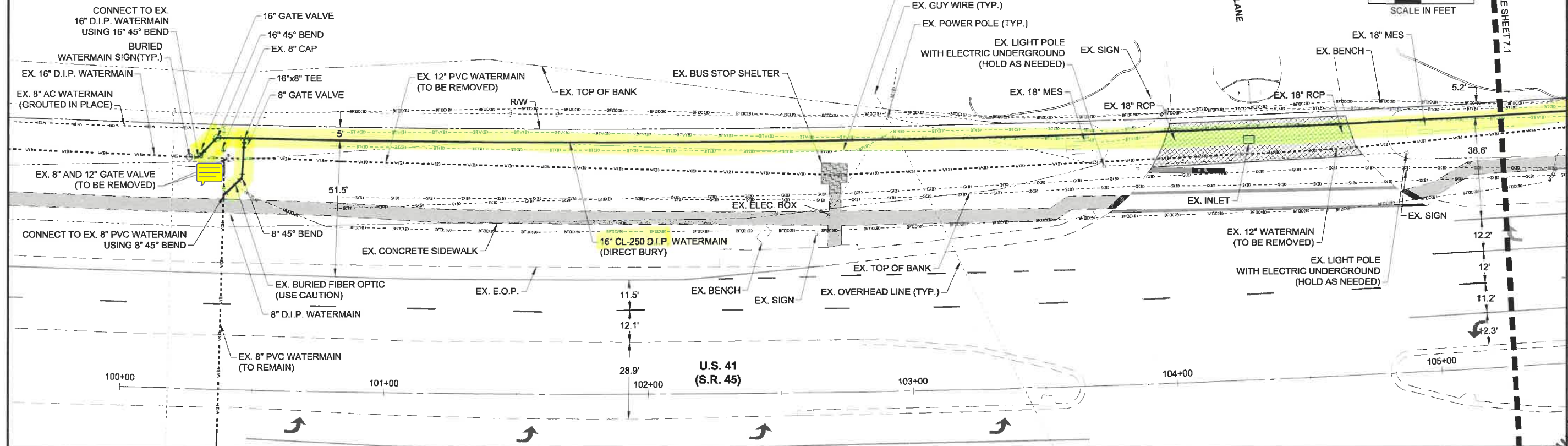
PLAN REVISIONS

PLAN STATUS

100% SUBMITTAL PLANS
2022-06-02

**PLAN AND PROFILE
U.S. 41 (S.R. 45)
STA: 100+00 TO 105+27**

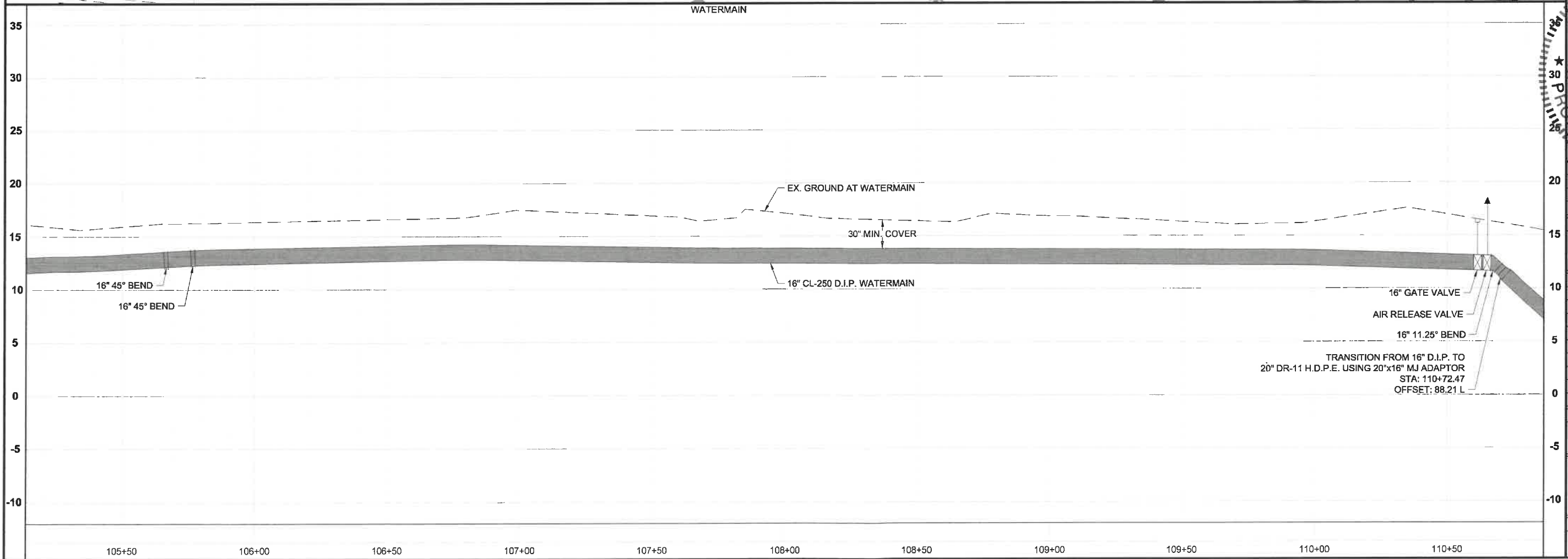
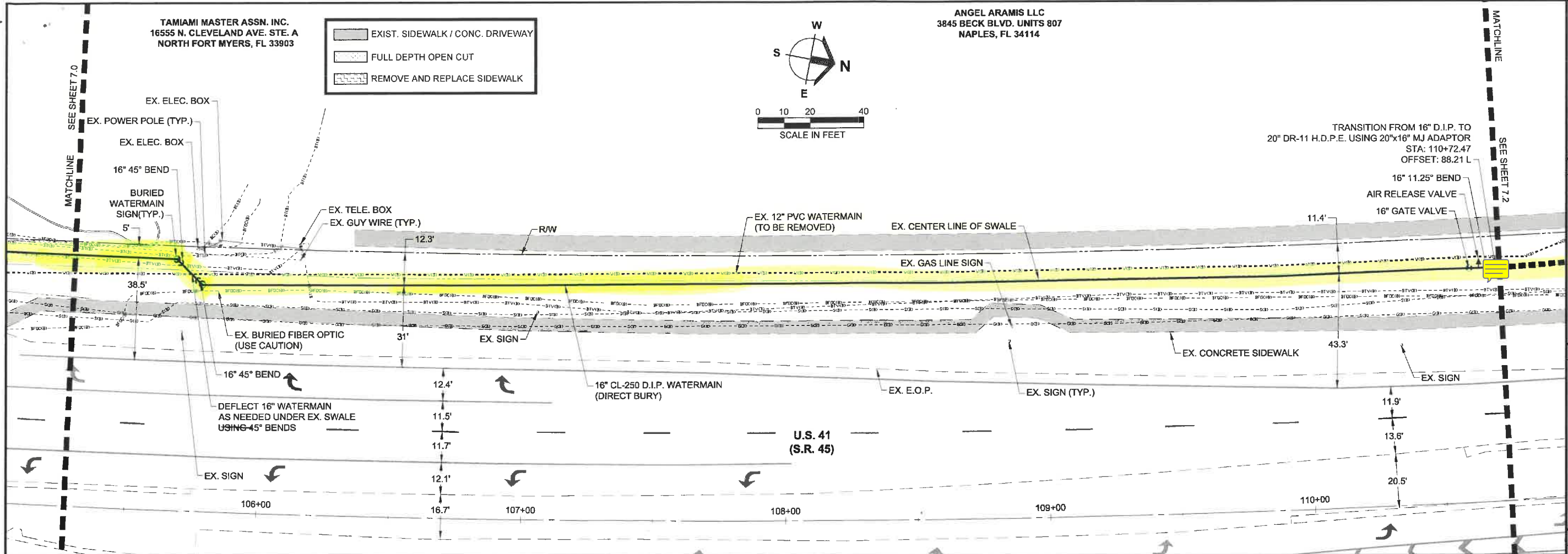
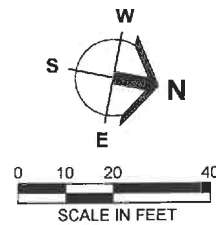
PROJECT / FILE NO. **23994**
SHEET NUMBER **7.0**



TAMIAMI MASTER ASSN. INC.
16555 N. CLEVELAND AVE. STE. A
NORTH FORT MYERS, FL 33903

EXIST. SIDEWALK / CONC. DRIVEWAY
FULL DEPTH OPEN CUT
REMOVE AND REPLACE SIDEWALK

ANGEL ARAMIS LLC
3845 BECK BLVD. UNITS 807
NAPLES, FL 34114



Barraco
and Associates, Inc.
CIVIL ENGINEERING - LAND SURVEYING
LAND PLANNING
www.barraco.net
2271 MCGREGOR BLVD., SUITE 100
POST OFFICE DRAWER 2800
FORT MYERS, FLORIDA 33902-2800
PHONE (239) 461-3170
FAX (239) 461-3169
FLORIDA CERTIFICATES OF AUTHORIZATION
ENGINEERING 7995 - SURVEYING LB-6840

PREPARED FOR

UTILITIES
LEE COUNTY
1500 MONROE STREET
FORT MYERS, FLORIDA 33901
PHONE (239) 533-5181
FAX (239) 485-8845
WWW.LEEGOV.COM/UTILITIES

PROJECT DESCRIPTION

NORTH U.S. 41
(S.R. 45)
16-INCH WATER MAIN

LITTLETON ROAD TO
DEL PRADO BOULEVARD

PART OF SECTION 22 & 27,
TOWNSHIP 43 SOUTH,
RANGE 24 EAST
FORT MYERS, LEE COUNTY, FLORIDA

ENGINEER OF RECORD
WILLIAM KAYHARD P.E. FOR THE FIRM
ANGEL ARAMIS LLC
LICENSE NO. 80507
STATE OF FLORIDA
REPRODUCTION OR TRANSMISSION OF THIS DOCUMENT WITHOUT THE WRITTEN PERMISSION OF BARRACO AND ASSOCIATES, INC. IS PROHIBITED.

FILE NAME: J:\23994\DWG\DWG01
LOCATION: J:\23994\DWG\DWG01
PLOT DATE: THU. 6-2-2022 - 10:00 AM
PLOT BY: JAN BILDZUKIEWICZ
CROSS REFERENCED DRAWINGS
BASEPLAN = 23994A00.DWG
SURVEY = 22758S00.DWG

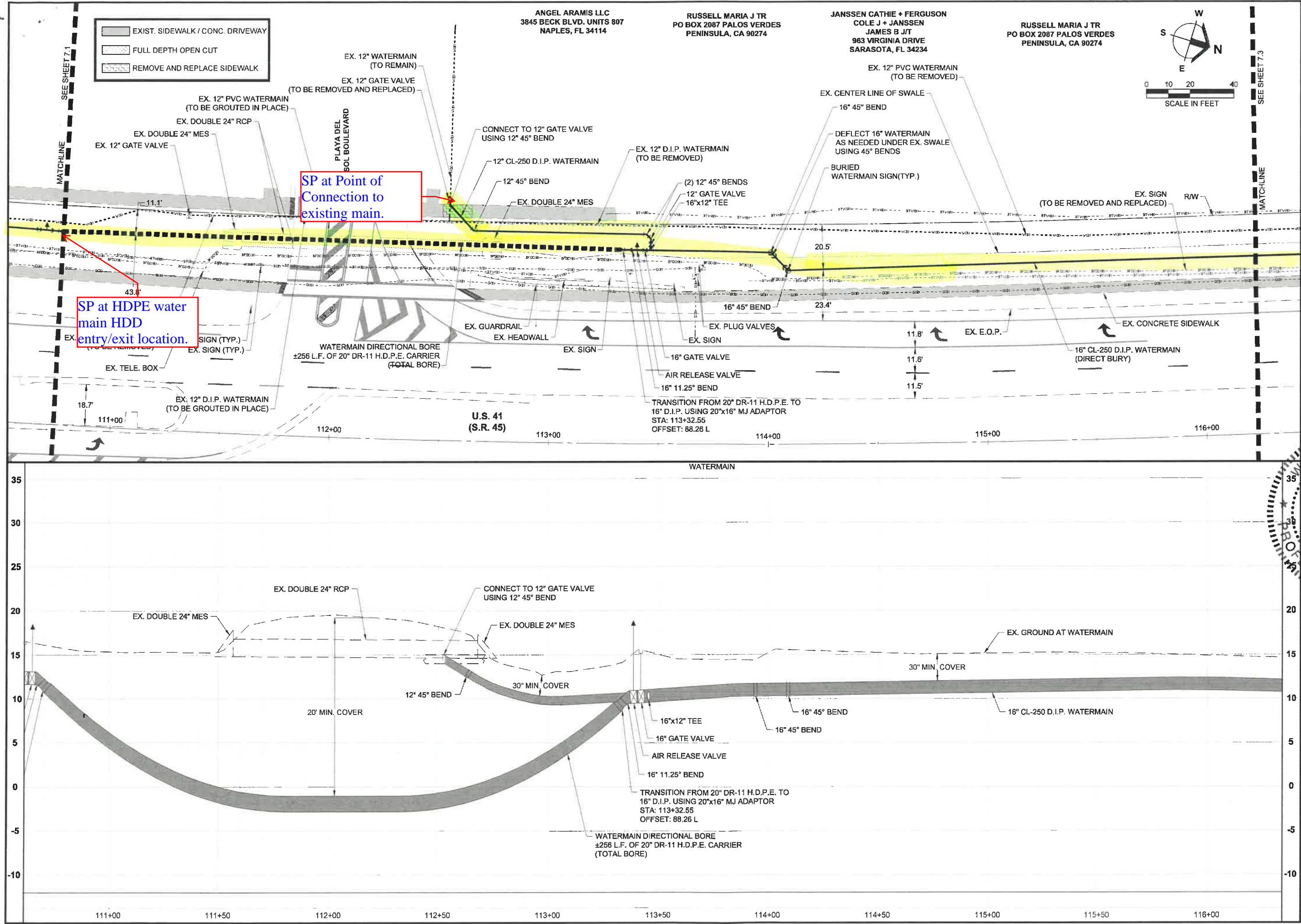
PLAN REVISIONS

NO.	DESCRIPTION

PLAN STATUS
100% SUBMITTAL PLANS
2022-06-02

PLAN AND PROFILE
U.S. 41 (S.R. 45)
STA: 105+27 TO 110+74

PROJECT / FILE NO.	SHEET NUMBER
23994	7.1



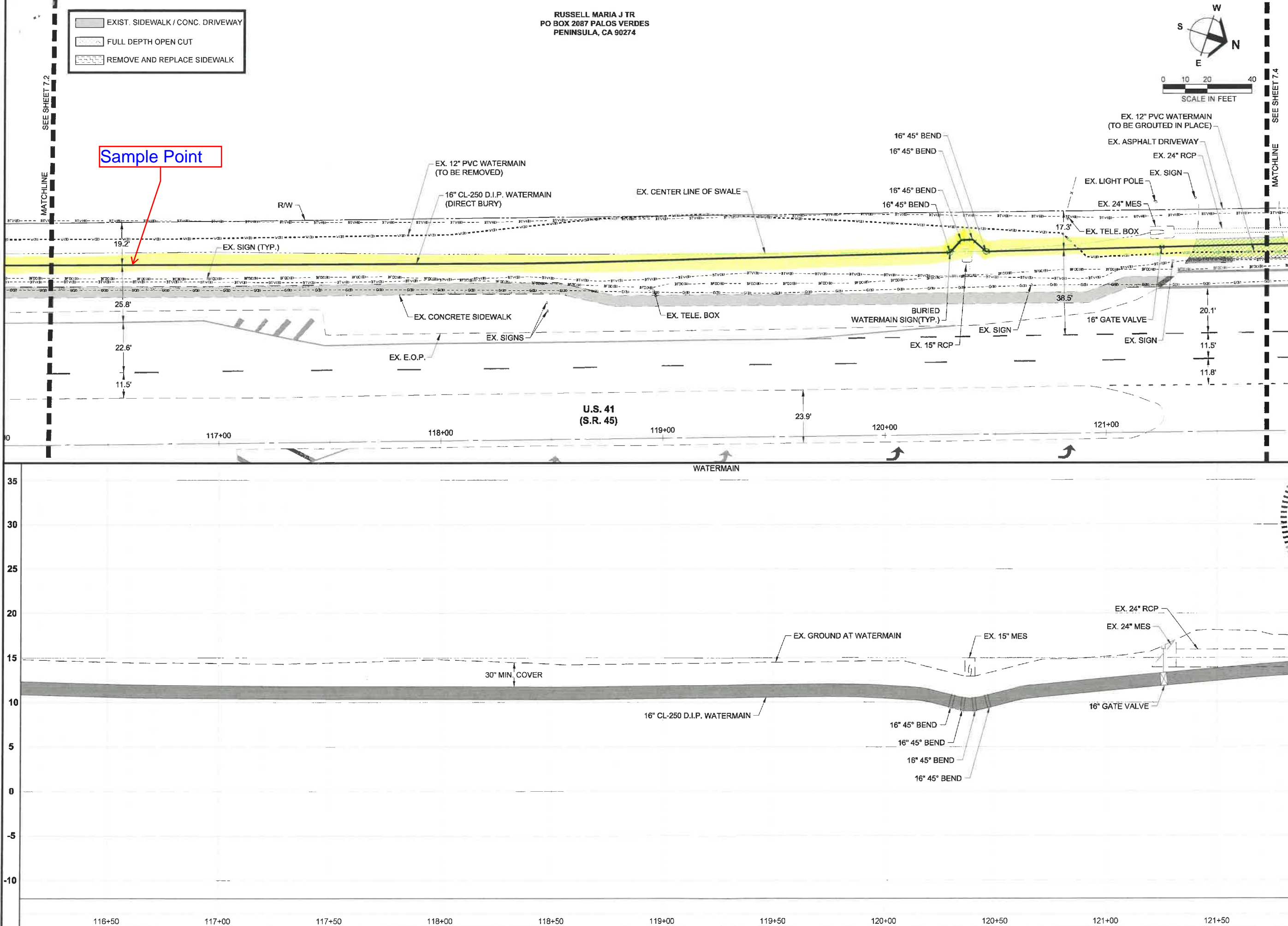
Barraco
and Associates, Inc.
CIVIL ENGINEERING - LAND SURVEYING
LAND PLANNING
www.barraco.net
2271 MCGREGOR BLVD., SUITE 100
POST OFFICE DRAWER 2800
FORT MYERS, FLORIDA 33902-2800
PHONE (239) 461-3170
FAX (239) 461-3169
FLORIDA CERTIFICATES OF AUTHORIZATION
ENGINEERING 7995 - SURVEYING LB-6940
PREPARED FOR

UTILITIES
LEE COUNTY
1500 MONROE STREET
FORT MYERS, FLORIDA 33901
PHONE (239) 533-8181
FAX (239) 485-8845
WWW.LEEGOV.COM/UTILITIES

PROJECT DESCRIPTION
NORTH U.S. 41
(S.R. 45)
16-INCH WATER MAIN
LITTLETON ROAD TO
DEL PRADO BOULEVARD
PART OF SECTION 22 & 27,
TOWNSHIP 43 SOUTH,
RANGE 24 EAST
FORT MYERS COUNTY, FLORIDA

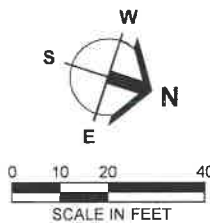
FILE NAME: 23994A30.DWG
LOCATION: J:\23994\DWG\DWG101
PLOT DATE: THU, 6-2-2022 - 10:00 AM
PLOT BY: JAN BILDZUKIEWICZ
CROSS REFERENCED DRAWINGS
BASEPLAN = 23994A00.DWG
SURVEY = 22799S00.DWG
PLAN REVISIONS
PLAN STATUS
100% SUBMITTAL PLANS
2022-06-02
PLAN AND PROFILE
U.S. 41 (S.R. 45)
STA: 110+74 TO 116+23
PROJECT / FILE NO. **23994**
SHEET NUMBER **7.2**





- EXIST. SIDEWALK / CONC. DRIVEWAY
- FULL DEPTH OPEN CUT
- REMOVE AND REPLACE SIDEWALK

RUSSELL MARIA J TR
PO BOX 2087 PALOS VERDES
PENINSULA, CA 90274



Barraco
and Associates, Inc.
CIVIL ENGINEERING - LAND SURVEYING
LAND PLANNING
www.barraco.net
2271 MCGREGOR BLVD., SUITE 100
FORT MYERS, FLORIDA 33902-2800
PHONE (239) 461-3170
FAX (239) 461-3169
FLORIDA CERTIFICATES OF AUTHORIZATION
ENGINEERING 7995 - SURVEYING LB-6940

PREPARED FOR
UTILITIES
LEE COUNTY
1500 MONROE STREET
FORT MYERS, FLORIDA 33901
PHONE (239) 533-8181
FAX (239) 485-8845
WWW.LEEGOV.COM/UTILITIES

PROJECT DESCRIPTION
NORTH U.S. 41
(S.R. 45)
16-INCH WATER MAIN
LITTLETON ROAD TO
DEL PRADO BOULEVARD
PART OF SECTION 22 & 27,
TOWNSHIP 43 SOUTH,
RANGE 24 EAST
FORT MYERS, LEE COUNTY, FLORIDA

STATE OF FLORIDA
No 80507
PROFESSIONAL ENGINEER
JAN BILDZUKEWICZ
DRAWING NOT VALID WITHOUT SEAL, SIGNATURE AND DATE
COPYRIGHT © 2022 BARRACO AND ASSOCIATES, INC.
REPRODUCTION, CHANGE OR REUSE OF THIS DRAWING WITHOUT WRITTEN PERMISSION IS PROHIBITED

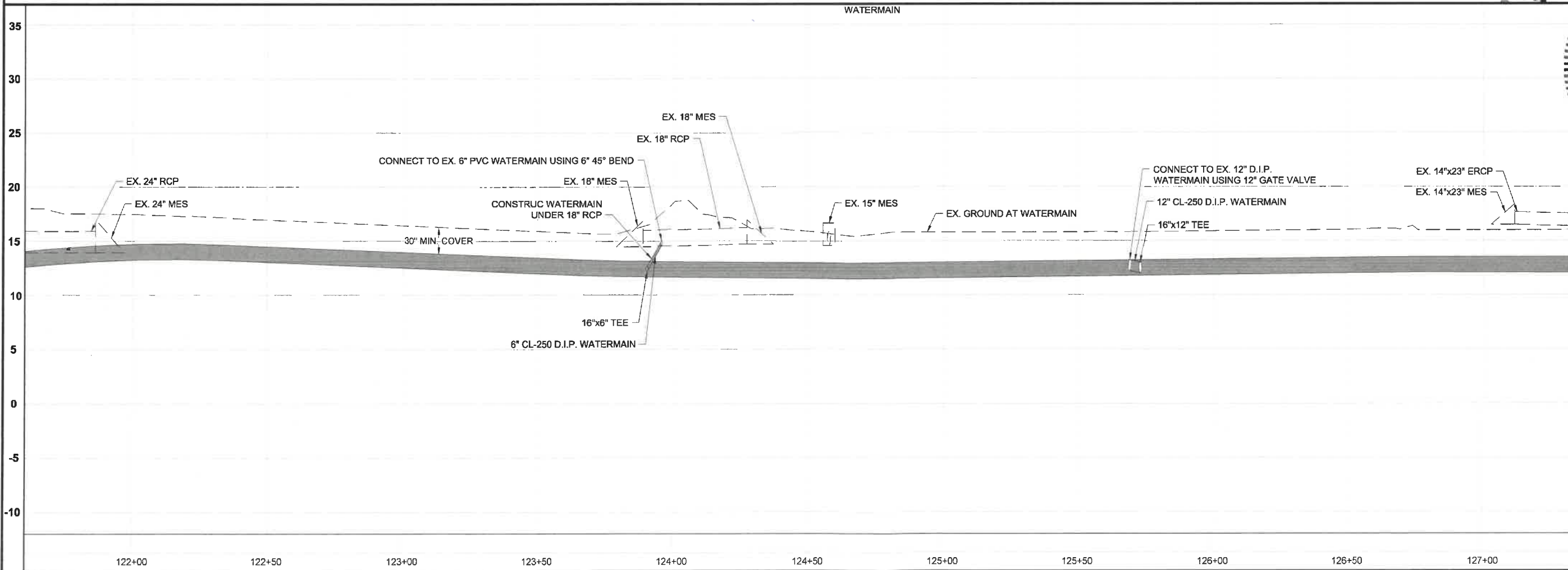
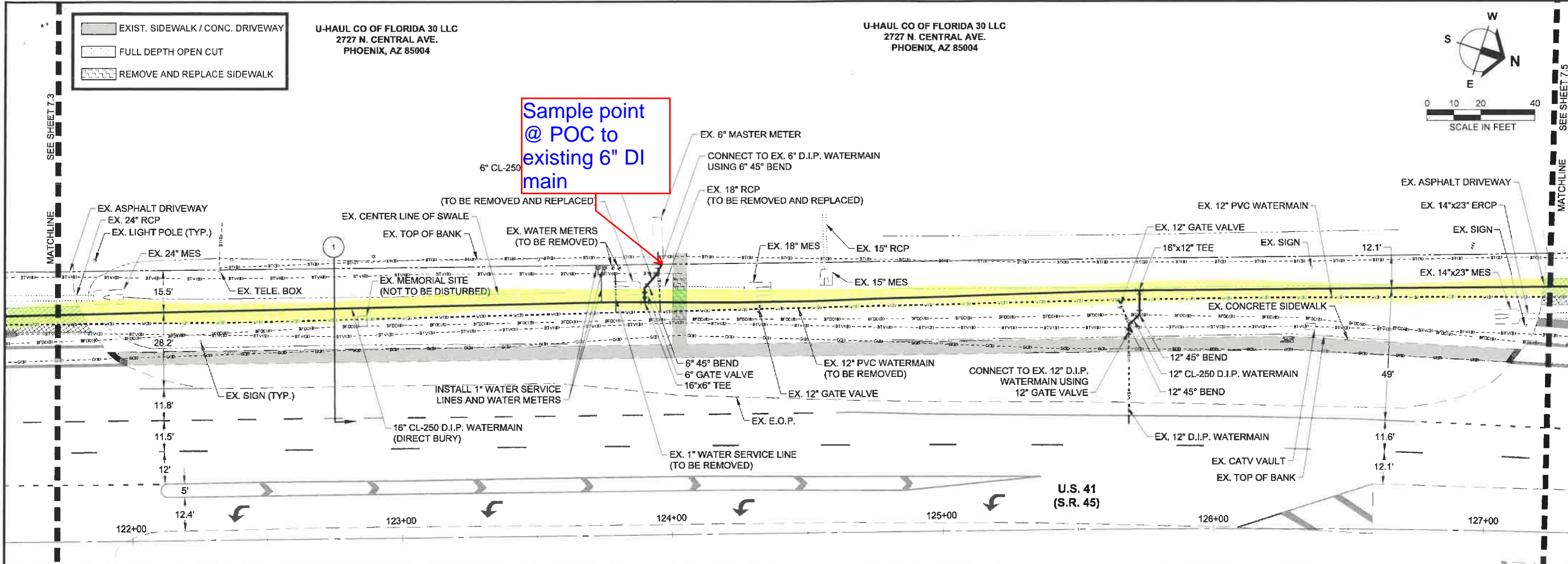
FILE NAME	J:\23994\DWG\DWG
LOCATION	J:\23994\DWG\DWG
PLOT DATE	THU, 8-2-2022 - 10:01 AM
PLOT BY	JAN BILDZUKEWICZ
CROSS REFERENCED DRAWINGS	
BASEPLAN	23994\DWG
SURVEY	22759500.DWG

PLAN REVISIONS

PLAN STATUS
100% SUBMITTAL PLANS 2022-06-02

PLAN AND PROFILE
U.S. 41 (S.R. 45)
STA: 116+23 TO 121+72

PROJECT / FILE NO.	SHEET NUMBER
23994	7.3



Barraco
and Associates, Inc.
CIVIL ENGINEERING - LAND SURVEYING
LAND PLANNING
www.barraco.net
2271 MCGREGOR BLVD., SUITE 100
POST OFFICE DRAWER 2800
FORT MYERS, FLORIDA 33902-2800
PHONE (239) 461-3170
FAX (239) 461-3169
FLORIDA CERTIFICATES OF AUTHORIZATION
ENGINEERING 7995 - SURVEYING LB-6940

PREPARED FOR
UTILITIES
LEE COUNTY
1500 MONROE STREET
FORT MYERS, FLORIDA 33901
PHONE (239) 533-8181
FAX (239) 485-8845
WWW.LEEGOV.COM/UTILITIES

PROJECT DESCRIPTION
NORTH U.S. 41
(S.R. 45)
16-INCH WATER MAIN
LITTLETON ROAD TO
DEL PRADO BOULEVARD

PART OF SECTION 22 & 27,
TOWNSHIP 43 SOUTH,
RANGE 24 EAST
FORT MYERS, FLORIDA

PROFESSIONAL ENGINEER
STATE OF FLORIDA
No 80507
JAN 13 2022

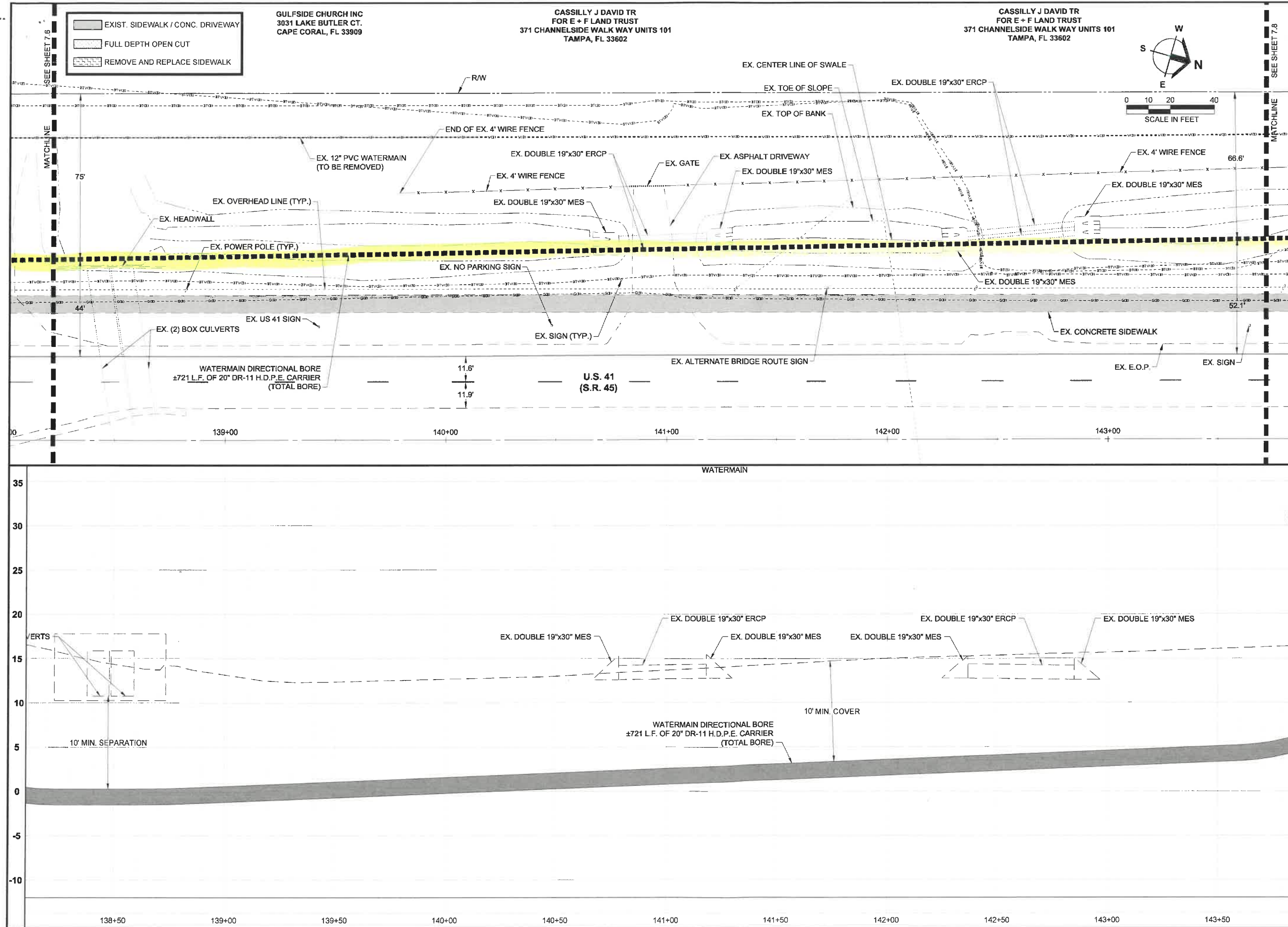
FILE NAME: 23994A30.DWG
LOCATION: J:\23994\DWG\DWG1
PLOT DATE: THU, 6-2-2022 - 10:01 AM
PLOT BY: JAN BILDZUKIEWICZ
CROSS REFERENCED DRAWINGS
BASEPLAN = 23994A00.DWG
SURVEY = 22759300.DWG

PLAN REVISIONS	

PLAN STATUS
100% SUBMITTAL PLANS
2022-06-02

PLAN AND PROFILE
U.S. 41 (S.R. 45)
STA: 121+72 TO 127+23

PROJECT / FILE NO.	SHEET NUMBER
23994	7.4



Barraco
and Associates, Inc.
CIVIL ENGINEERING - LAND SURVEYING
LAND PLANNING
www.barraco.net
2271 MCGREGOR BLVD., SUITE 100
FORT MYERS, FLORIDA 33902-2800
PHONE (239) 461-3170
FAX (239) 461-3169
FLORIDA CERTIFICATES OF AUTHORIZATION
ENGINEERING 7995 - SURVEYING LB-6940

PREPARED FOR

UTILITIES
LEE COUNTY

1500 MONROE STREET
FORT MYERS, FLORIDA 33901
PHONE (239) 533-8181
FAX (239) 485-8845
WWW.LEEGOV.COM/UTILITIES

PROJECT DESCRIPTION

NORTH U.S. 41
(S.R. 45)
16-INCH WATER MAIN

LITTLETON ROAD TO
DEL PRADO BOULEVARD

PART OF SECTION 22 & 27,
TOWNSHIP 43 SOUTH,
RANGE 24 EAST
FORT MYERS, LEE COUNTY, FLORIDA

ENGINEER'S SEAL
No 80507
STATE OF FLORIDA
CIVIL ENGINEER

FILE NAME: 23994A30.DWG
LOCATION: J:\23994\DWG\DWG01
PLOT DATE: THU, 6-2-2022 - 10:02 AM
PLOT BY: JAN BILDZUKIEWICZ

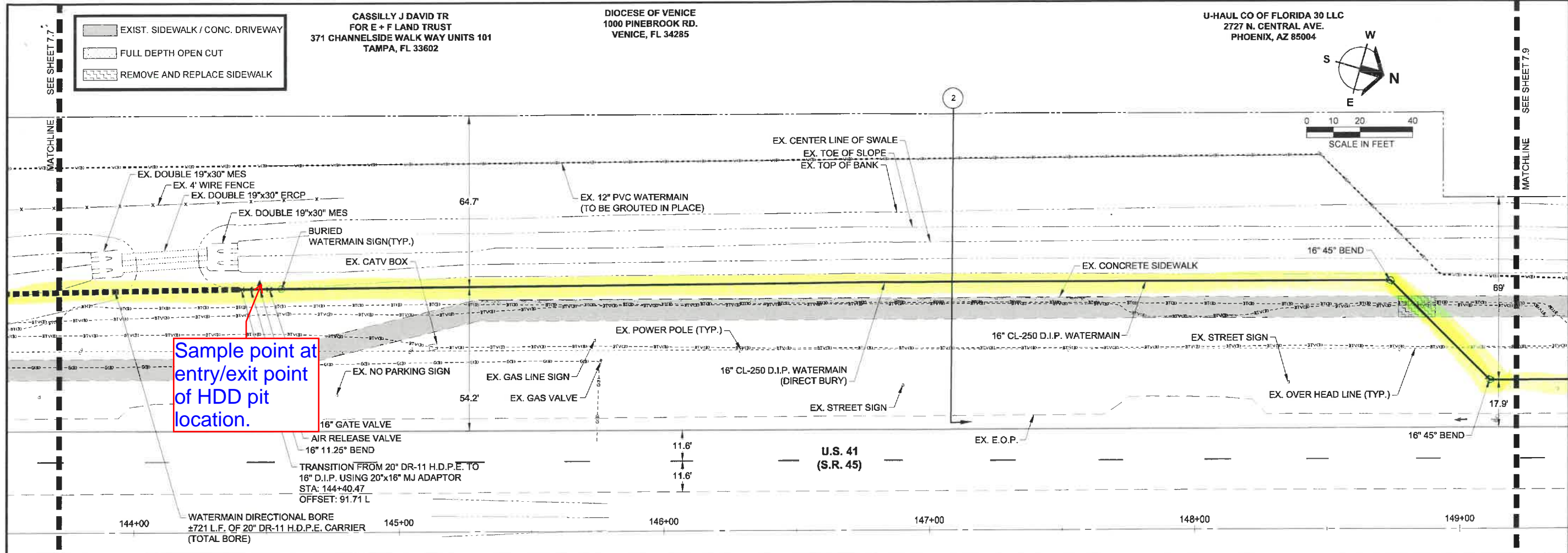
CROSS REFERENCED DRAWINGS
BASEPLAN = 23994A00.DWG
SURVEY = 22758500.DWG

PLAN REVISIONS

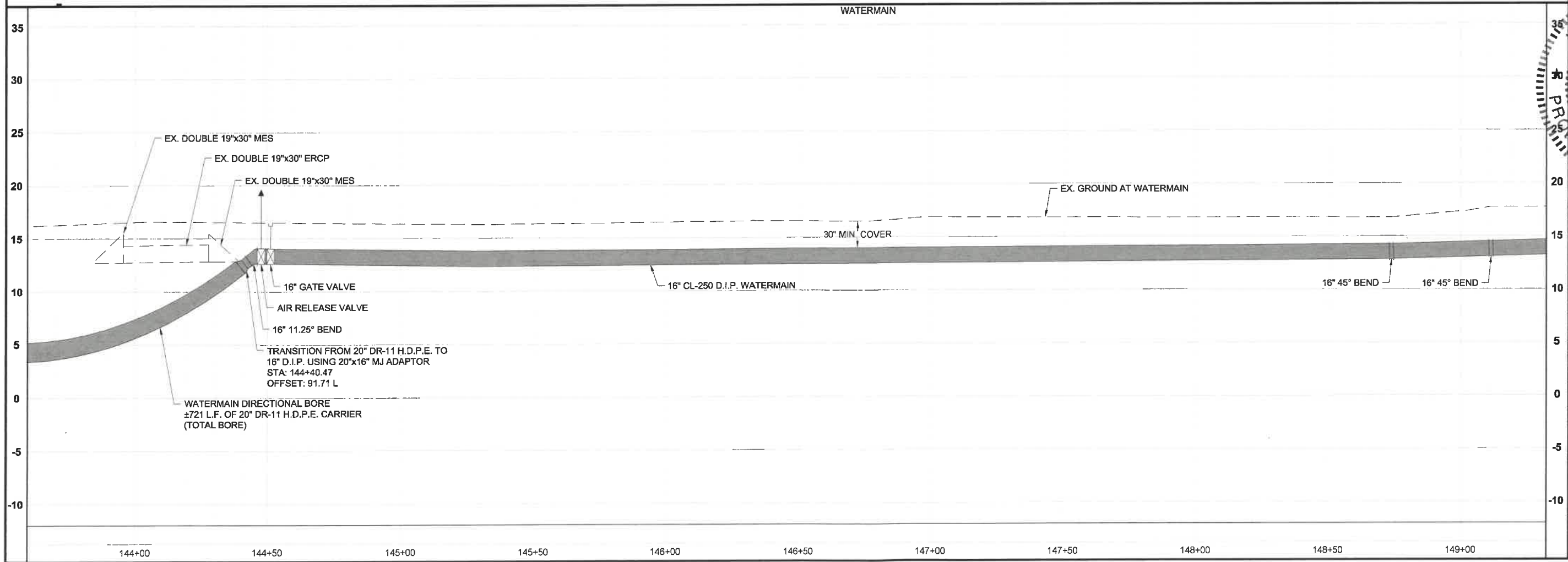
PLAN STATUS
100% SUBMITTAL PLANS
2022-06-02

PLAN AND PROFILE
U.S. 41 (S.R. 45)
STA: 138+22 TO 143+72

PROJECT / FILE NO. **23994**
SHEET NUMBER **7.7**



Sample point at
entry/exit point
of HDD pit
location.



Barraco
and Associates, Inc.
CIVIL ENGINEERING - LAND SURVEYING
LAND PLANNING
www.barraco.net
2271 MCGREGOR BLVD., SUITE 100
POST OFFICE DRAWER 2800
FORT MYERS, FLORIDA 33902-2800
PHONE (239) 461-3170
FAX (239) 461-3169
FLORIDA CERTIFICATES OF AUTHORIZATION
ENGINEERING 7995 - SURVEYING LB-6940

PREPARED FOR

UTILITIES
LEE COUNTY
1500 MONROE STREET
FORT MYERS, FLORIDA 33901
PHONE (239) 533-8181
FAX (239) 465-8845
WWW.LEEGOV.COM/UTILITIES

PROJECT DESCRIPTION

**NORTH U.S. 41
(S.R. 45)
16-INCH WATER MAIN**

LITTLETON ROAD TO
DEL PRADO BOULEVARD

PART OF SECTION 22 & 27,
TOWNSHIP 43 SOUTH,
RANGE 24 EAST
FORT MYERS, LEE COUNTY, FLORIDA

ENGINEER OF RECORD
WESLEY S. KAYNE
FLORIDA P.E. NO. 80507 - WESLEY@BARRACONET

LICENSE
No 80507
STATE OF FLORIDA

LOCATION: JACOBY BLVD
PLOT DATE: THU, 6-2-2022 - 10:03 AM
PLOT BY: JAN BILDZUKIEWICZ

CROSS REFERENCED DRAWINGS
BASEPLAN = 23994A00.DWG
SURVEY = 22758500.DWG

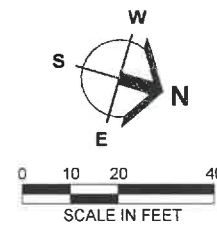
PLAN REVISIONS

PLAN STATUS
100% SUBMITTAL PLANS
2022-06-02

**PLAN AND PROFILE
U.S. 41 (S.R. 45)
STA: 143+72 TO 149+21**

PROJECT / FILE NO.	SHEET NUMBER
23994	7.8

**KLAMNER SAMUEL TR
FOR STERLING DEVELOPMENT LAND TRUST
3970 CAPE COLE BLVD.
PUNTA GORDA, FL 33955**



PREPARED FOR



UTILITIES
LEE COUNTY

1500 MONROE STREET
FORT MYERS, FLORIDA 33901
PHONE (239) 533-8181
FAX (239) 485-8845

WWW.LEE GOV.COM/UTILITIES

PROJECT DESCRIPTION

NORTH U.S. 41
(S.R. 45)
16-INCH WATER MAIN

LITTLETON ROAD TO
DEL PRADO BOULEVARD

PART OF SECTION 22 & 27,
TOWNSHIP 43 SOUTH,
RANGE 24 EAST
FORT MYERS, LEE COUNTY, FLORIDA

JERSEY REAL ESTATE BOARD
WEST JERSEY REAL ESTATE FIRM
LICENSE NO. 80507
STATE OF NEW JERSEY
REAL ESTATE
ISSUING AND USING WITHOUT REAL ESTATE CONTRACT AND DATE
COPYRIGHT 2002, BURRACON AND ASSOCIATES, INC.
ALL RIGHTS RESERVED. REPRODUCTION OR DISTRIBUTION OF THIS DOCUMENT IS PROHIBITED

FILE NAME	J123994A30.DWG
LOCATION	J123994ADWGID01
PLOT DATE	THU. 6-2-2022 - 10:03 AM
PLOT BY	JAN BILDZUKEWICZ


CROSS REFERENCED DRAWINGS
BASEPLAN = 23994A00.DWG
SURVEY = 22759S00.DWG

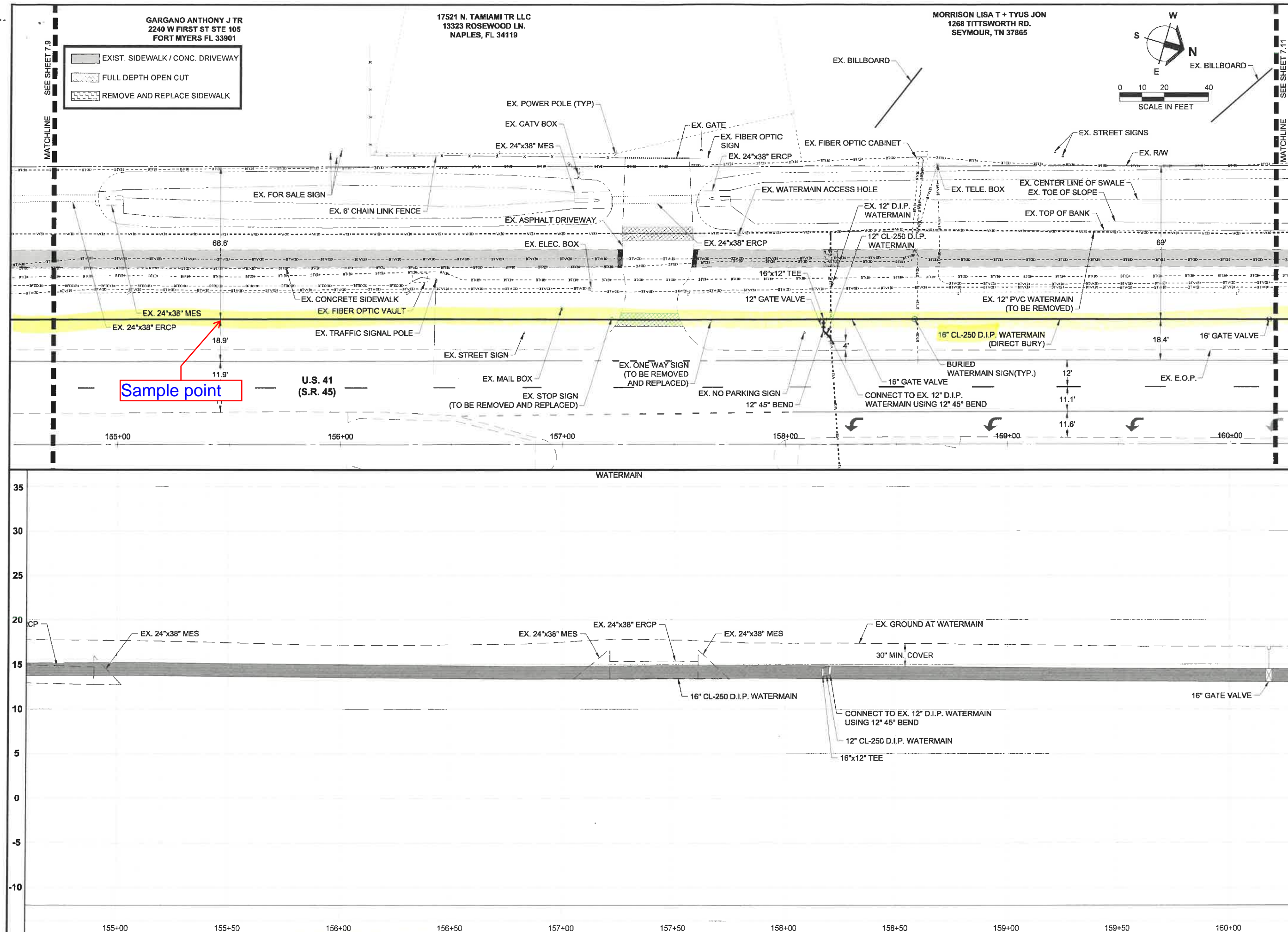
PLAN REVISIONS	
----------------	--

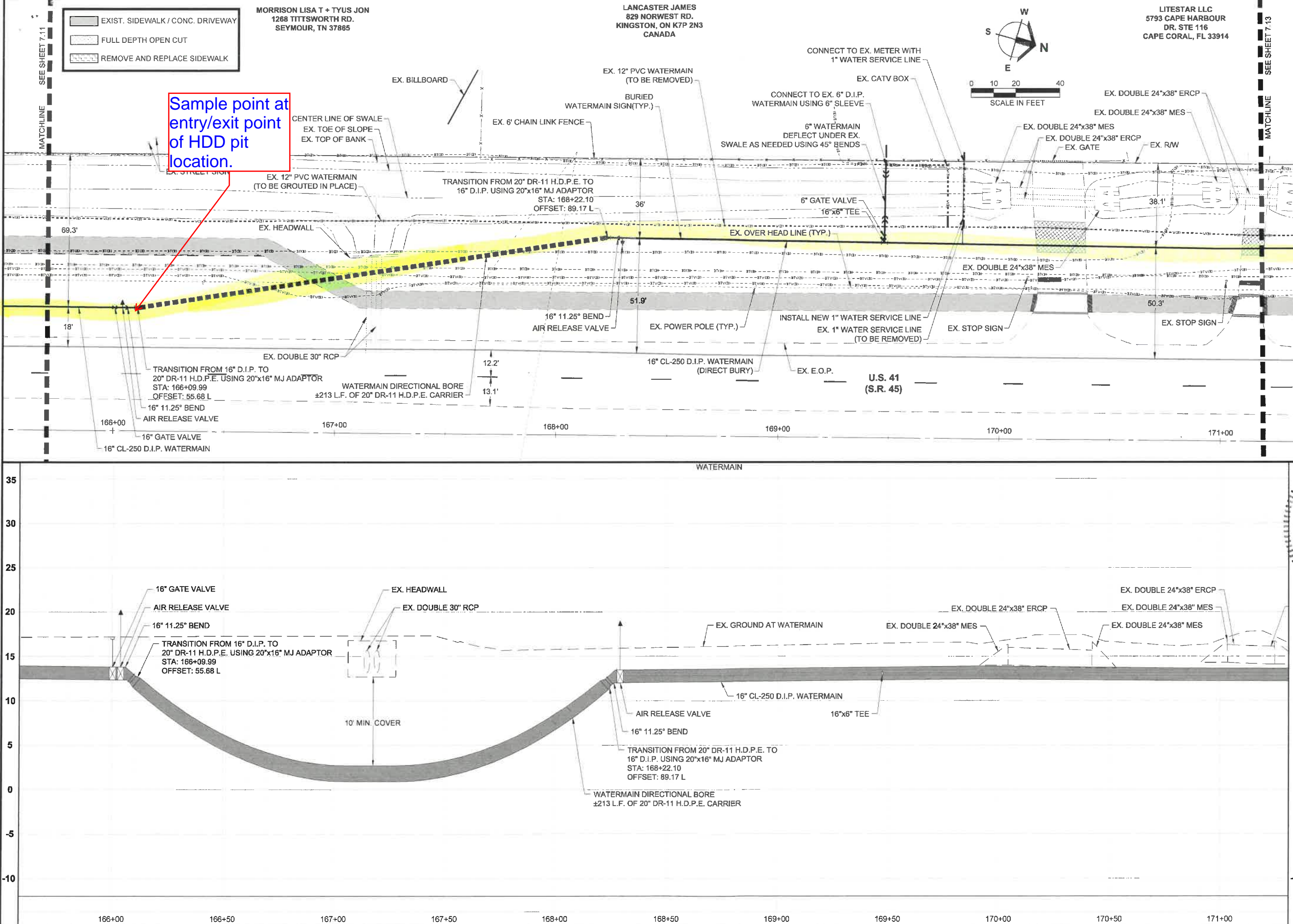
PLAN STATUS
100% SUBMITTAL PLANS 2022-06-02

PLAN AND PROFILE
U.S. 41 (S.R. 45)
STA: 149+21 TO 154+71

PROJECT / FILE NO.	SHEET NUMBER
23994	7.9





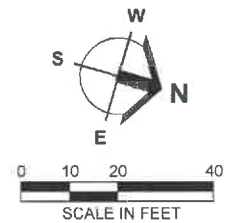


- EXIST. SIDEWALK / CONC. DRIVEWAY
- FULL DEPTH OPEN CUT
- REMOVE AND REPLACE SIDEWALK

MORRISON LISA T + TYUS JON
1268 TITTSWORTH RD.
SEYMOUR, TN 37865

LANCASTER JAMES
829 NORWEST RD.
KINGSTON, ON K7P 2N3
CANADA

LITESTAR LLC
5793 CAPE HARBOUR
DR. STE 116
CAPE CORAL, FL 33914



SEE SHEET 7.11
MATCHLINE

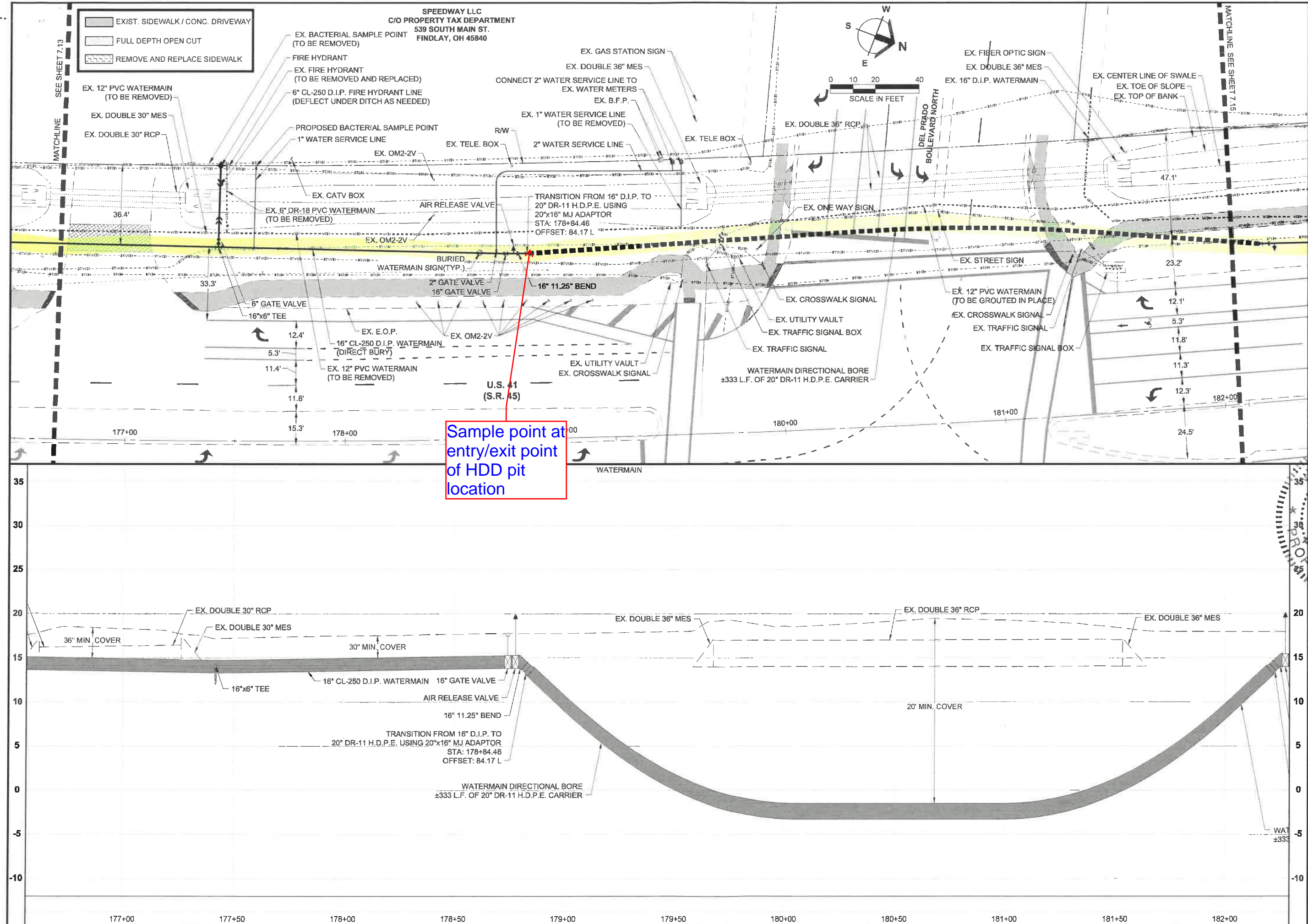
Barraco
and Associates, Inc.
CIVIL ENGINEERING - LAND SURVEYING
LAND PLANNING
www.barraco.net
2271 MCGREGOR BLVD., SUITE 100
POST OFFICE DRAWER 2800
FORT MYERS, FLORIDA 33902-2800
PHONE (239) 461-3170
FAX (239) 461-3169
FLORIDA CERTIFICATES OF AUTHORIZATION
ENGINEERING 7995 - SURVEYING LB-6940

PREPARED FOR
UTILITIES
LEE COUNTY
1500 MONROE STREET
FORT MYERS, FLORIDA 33901
PHONE (239) 533-8181
FAX (239) 485-8845
WWW.LEEGOV.COM/UTILITIES

PROJECT DESCRIPTION
NORTH U.S. 41
(S.R. 45)
16-INCH WATER MAIN
LITTLETON ROAD TO
DEL PRADO BOULEVARD
PART OF SECTION 22 & 27,
TOWNSHIP 43 SOUTH,
RANGE 24 EAST
FORT MYERS, LEE COUNTY, FLORIDA

WESLEY KAYE, P.E. PORT FORT
PROBATION NO. 80507 - WESLEY KAYE
LICENSE ENGINEER
No 80507
STATE OF FLORIDA
DESIGNED BY: J. BILDUKIEWICZ
DATE: 6-2-2022
DRAWN BY: J. BILDUKIEWICZ
DATE: 6-2-2022
CHECKED BY: J. BILDUKIEWICZ
DATE: 6-2-2022
APPROVED BY: J. BILDUKIEWICZ
DATE: 6-2-2022

FILE NAME: 23994.DWG
LOCATION: J:\23994\DWG\DWG1
PLOT DATE: THU 6-2-2022 - 10:04 AM
PLOT BY: JAN BILDZUKIEWICZ
CROSS REFERENCED DRAWINGS
BASEPLAN = 23994A.DWG
SURVEY = 22759800.DWG
PLAN REVISIONS
PLAN STATUS
100% SUBMITTAL PLANS 2022-06-02
PLAN AND PROFILE U.S. 41 (S.R. 45) STA: 165+70 TO 171+19
PROJECT / FILE NO. 23994
SHEET NUMBER 7.12



Barraco
and Associates, Inc.
CIVIL ENGINEERING - LAND SURVEYING
LAND PLANNING
www.barraco.net
2271 MCGREGOR BLVD., SUITE 100
FORT MYERS, FLORIDA 33902-2800
PHONE (239) 461-3170
FAX (239) 461-3169
FLORIDA CERTIFICATE OF AUTHORIZATION
ENGINEERING 7995 - SURVEYING LB-6940

PREPARED FOR

UTILITIES
LEE COUNTY
1500 MONROE STREET
FORT MYERS, FLORIDA 33901
PHONE (239) 533-8181
FAX (239) 485-8845
WWW.LEEGOV.COM/UTILITIES

PROJECT DESCRIPTION

NORTH U.S. 41
(S.R. 45)
16-INCH WATER MAIN

LITTLETON ROAD TO
DEL PRADO BOULEVARD

PART OF SECTION 22 & 27,
TOWNSHIP 43 SOUTH,
RANGE 24 EAST
FORT MYERS, LEE COUNTY, FLORIDA

ENGINEER OF RECORD
WILLIAM S. BARRACO, P.E.
FLORIDA PROFESSIONAL ENGINEER
LICENSE NO. 80507
DATE: 6-2-2022

FILE NAME: J:\23994\DWG
LOCATION: J:\23994\DWG\DWG1
PLOT DATE: THU 6-2-2022 - 10:05 AM
PLOT BY: JAN BILDUKIEWICZ

CROSS REFERENCED DRAWINGS
BASEPLAN = 23994\DWG
SURVEY = 22759500 DWG

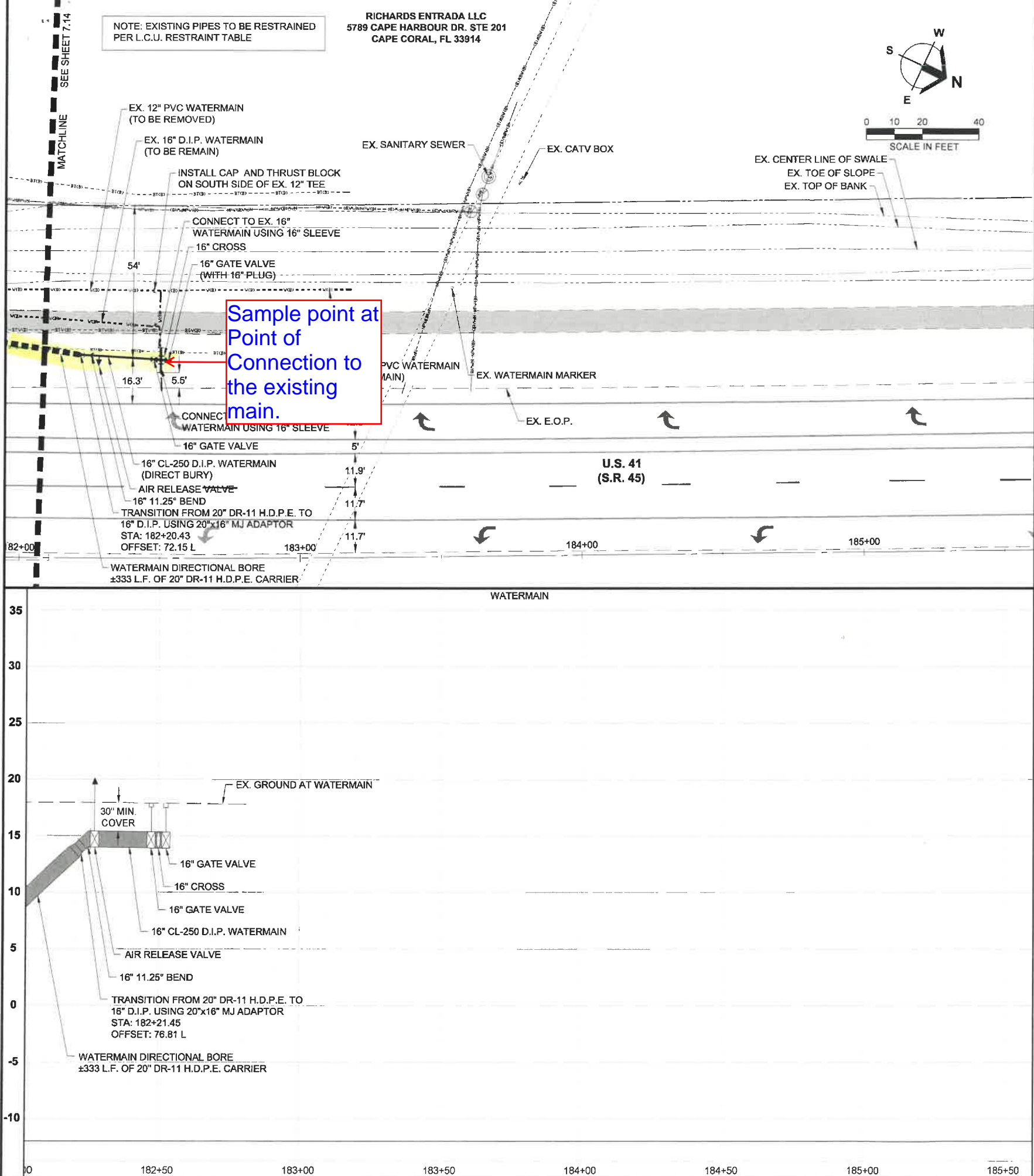
PLAN REVISIONS

PLAN STATUS
100% SUBMITTAL PLANS
2022-06-02

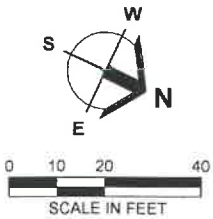
PLAN AND PROFILE
U.S. 41 (S.R. 45)
STA: 176+68 TO 182+06

PROJECT / FILE NO.
23994

SHEET NUMBER
7.14



EXIST. SIDEWALK / CONC. DRIVEWAY
FULL DEPTH OPEN CUT
REMOVE AND REPLACE SIDEWALK



Barraco
and Associates, Inc.
CIVIL ENGINEERING - LAND SURVEYING
LAND PLANNING
www.barraco.net
2271 MCGREGOR BLVD., SUITE 100
POST OFFICE DRAWER 2800
FORT MYERS, FLORIDA 33902-2800
PHONE (239) 461-3170
FAX (239) 461-3169
FLORIDA CERTIFICATES OF AUTHORIZATION
ENGINEERING 7995 - SURVEYING LB-6940

PREPARED FOR
UTILITIES
LEE COUNTY
1500 MONROE STREET
FORT MYERS, FLORIDA 33901
PHONE (239) 533-8181
FAX (239) 485-8845
WWW.LEEGOV.COM/UTILITIES

PROJECT DESCRIPTION
NORTH U.S. 41
(S.R. 45)
16-INCH WATER MAIN
LITTLETON ROAD TO
DEL PRADO BOULEVARD
PART OF SECTION 22 & 27,
TOWNSHIP 43 SOUTH,
RANGE 24 EAST
FORT MYERS, LEE COUNTY, FLORIDA

ENGINEER OF RECORD
WESLEY S. WATKINS, P.E.
FLORIDA LICENSE NO. 80507
STATE OF FLORIDA
Professional Engineer

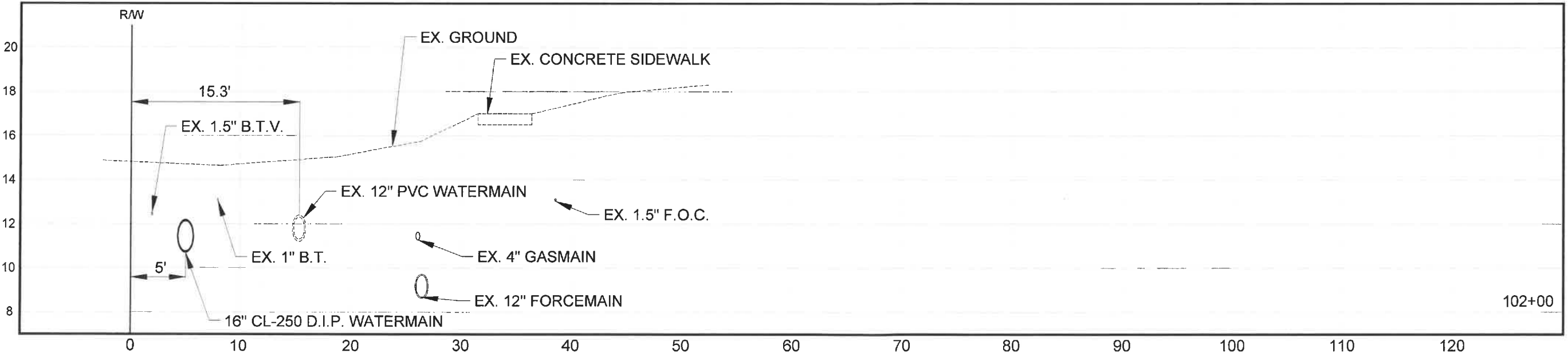
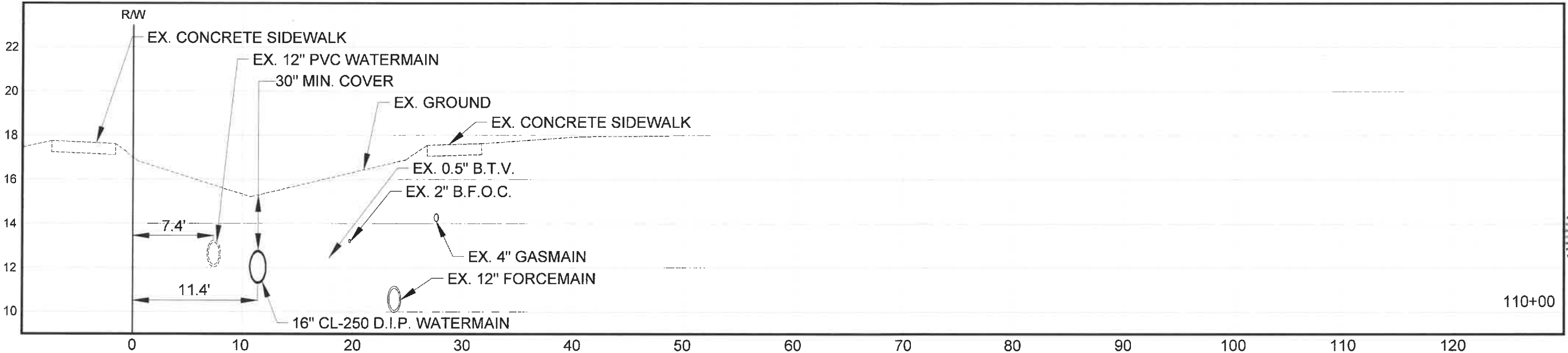
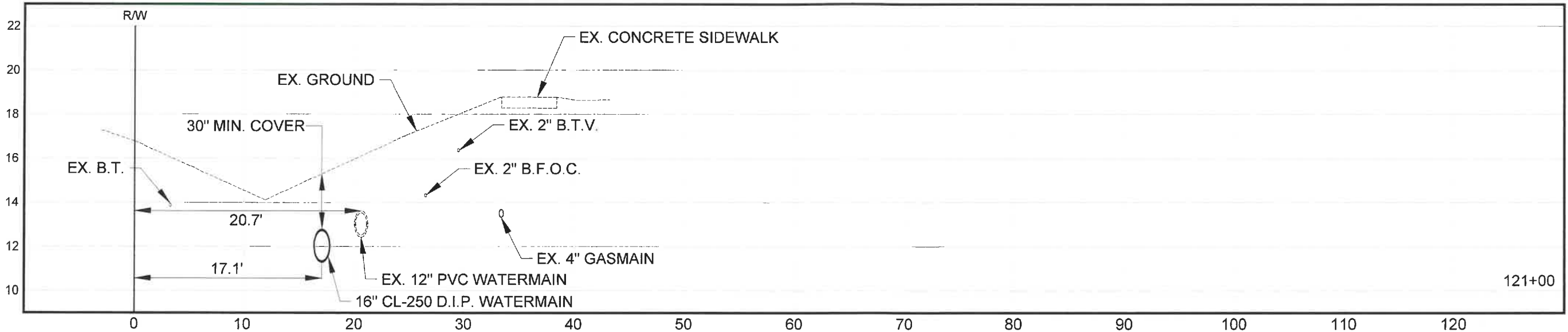

FILE NAME	J:\23994\10.DWG
LOCATION	J:\23994\10.DWG\10
PLOT DATE	THU, 6-2-2022 - 10:06 AM
PLOT BY	JAN BILDZUKIEWICZ

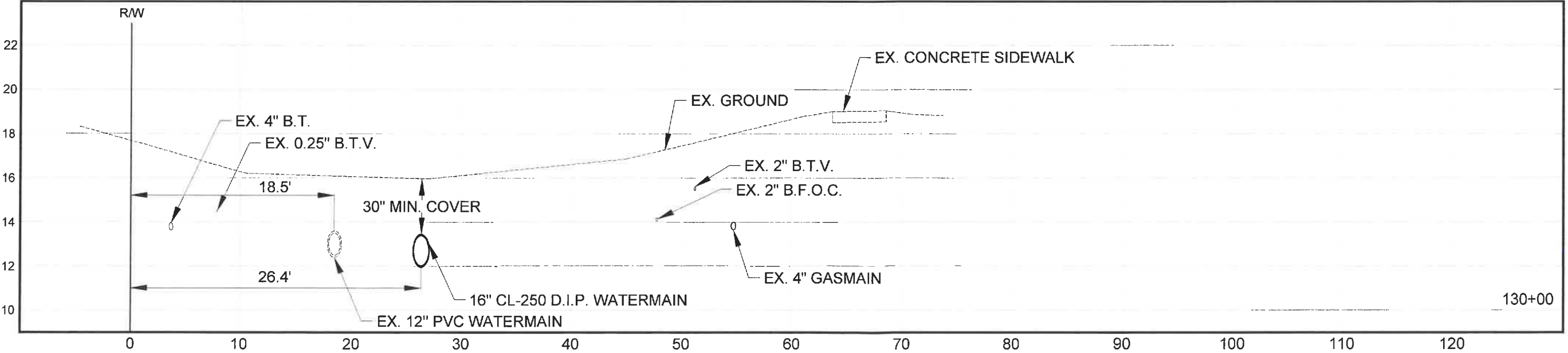
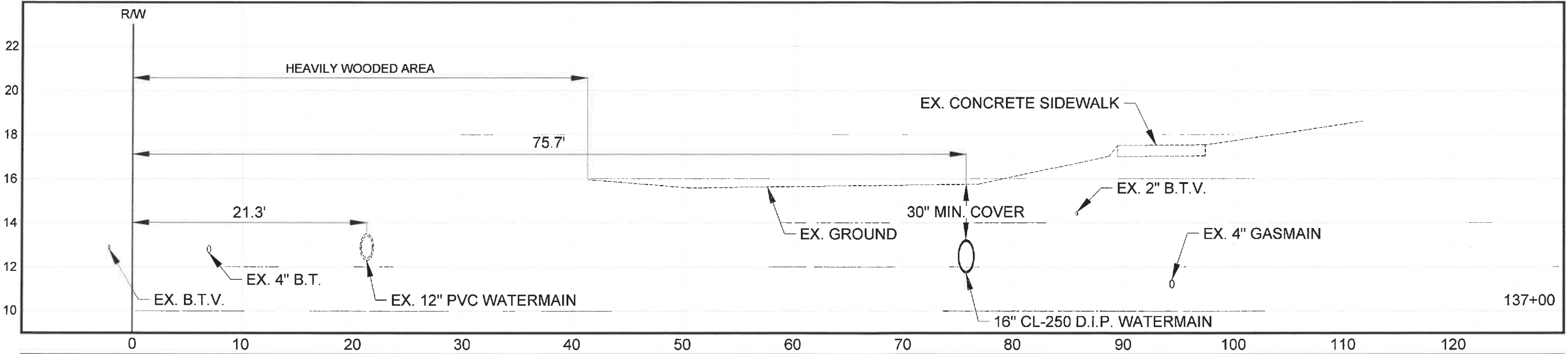
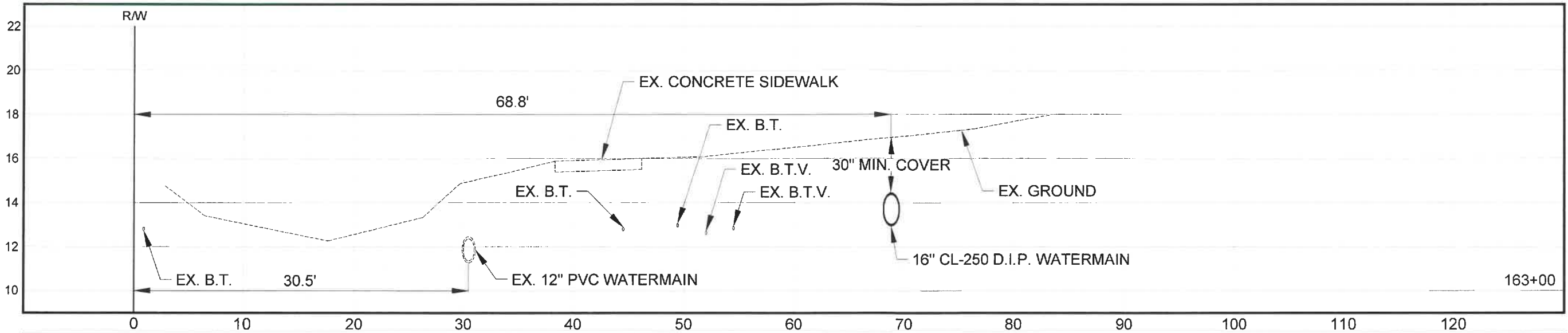
CROSS REFERENCED DRAWINGS
BASEPLAN = 23994\10.DWG
SURVEY = 22759500.DWG

PLAN REVISIONS

PLAN STATUS
100% SUBMITTAL PLANS 2022-06-02

PLAN AND PROFILE U.S. 41 (S.R. 45) STA: 182+06 TO END	
PROJECT / FILE NO.	SHEET NUMBER
23994	7.15





PREPARED FOR

UTILITIES
LEE COUNTY

1500 MONROE STREET
FORT MYERS, FLORIDA 33901
PHONE (239) 533-8181
FAX (239) 485-8845

WWW.LEEGOV.COM/UTILITIES

PROJECT DESCRIPTION

NORTH U.S. 41
(S.R. 45)
16-INCH WATER MAIN

LITTLETON ROAD TO
DEL PRADO BOULEVARD

PART OF SECTION 22 & 27,
TOWNSHIP 43 SOUTH,
RANGE 24 EAST
FORT MYERS, LEE COUNTY, FLORIDA

ENGINEER OF RECORD
WESLEY S. KAYNE, P.E., FOR THE FIRM
BARRACO AND ASSOCIATES, INC.
FLORIDA LICENSE NO. 80507 - WATERWORKS
LICENSE
No 80507
STATE OF FLORIDA
WESLEY S. KAYNE, P.E.
6/2/22
PROFESSIONAL SEAL

FILE NAME: 23994.DWG
LOCATION: FORT MYERS, FLORIDA
PLOT DATE: THU. 6-2-2022 - 10:07 AM
PLOT BY: JAN BILDZUKIEWICZ

CROSS REFERENCED DRAWINGS

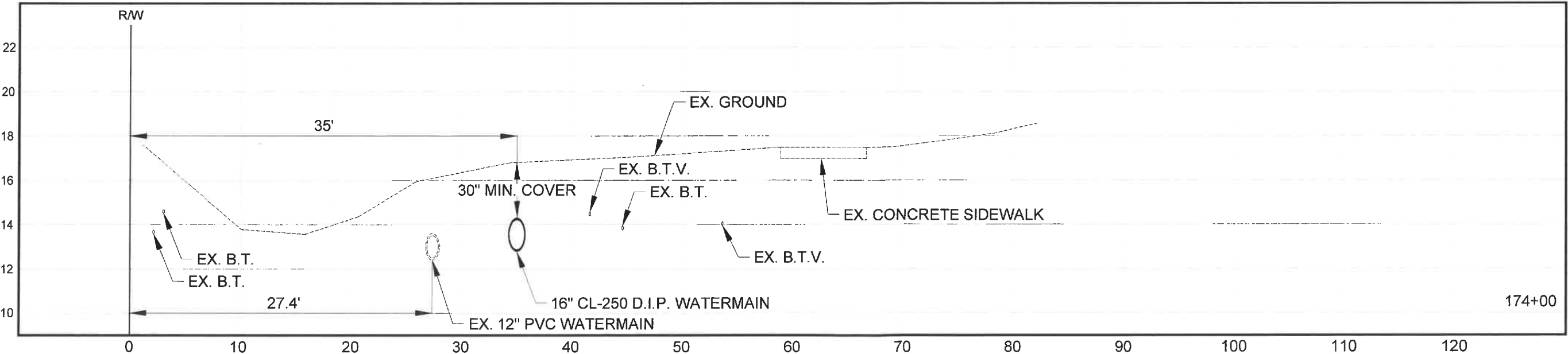
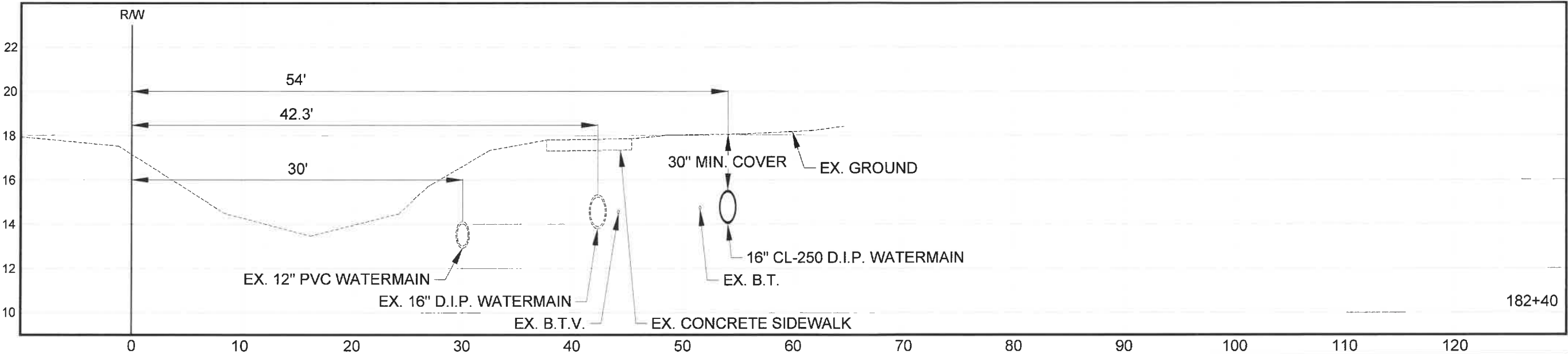
PLAN REVISIONS

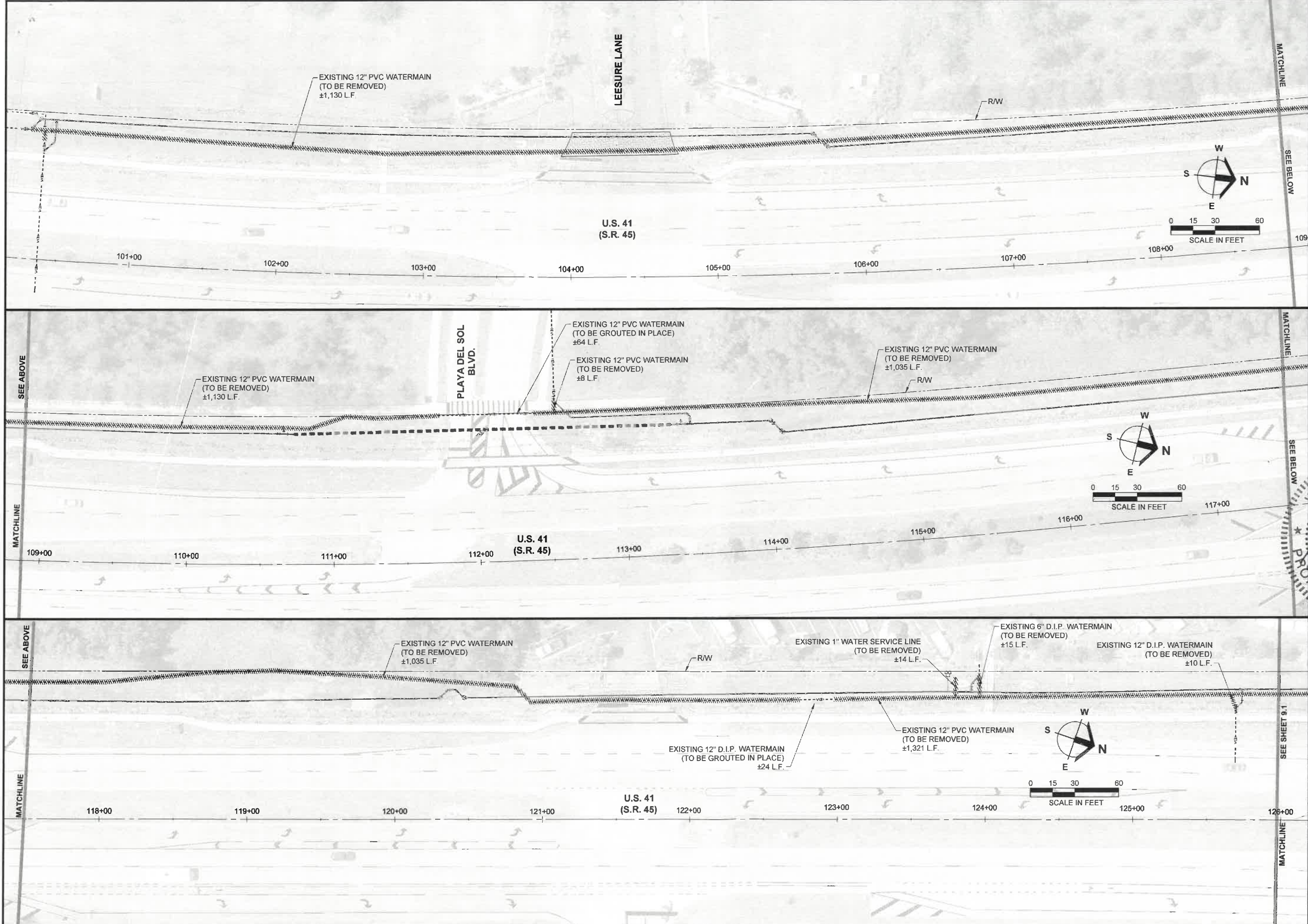
PLAN STATUS

100% SUBMITTAL PLANS
2022-06-02

CROSS
SECTIONS

PROJECT / FILE NO.	SHEET NUMBER
23994	8.2





Barraco
and Associates, Inc.
CIVIL ENGINEERING • LAND SURVEYING
LAND PLANNING
www.barraco.net
2271 MCGREGOR BLVD., SUITE 100
POST OFFICE DRAWER 2800
FORT MYERS, FLORIDA 33902-2800
PHONE (239) 461-3170
FAX (239) 461-3169
FLORIDA CERTIFICATES OF AUTHORIZATION
ENGINEERING 7995 - SURVEYING LB-6940

PREPARED FOR

UTILITIES
LEE COUNTY

1500 MONROE STREET
FORT MYERS, FLORIDA 33901
PHONE (239) 533-8181
FAX (239) 485-8845
WWW.LEEGOV.COM/UTILITIES

PROJECT DESCRIPTION

**NORTH U.S. 41
(S.R. 45)
16-INCH WATER MAIN**

LITTLETON ROAD TO
DEL PRADO BOULEVARD

PART OF SECTION 22 & 27,
TOWNSHIP 43 SOUTH,
RANGE 24 EAST
FORT MYERS, LEE COUNTY, FLORIDA

ENGINEER OF RECORD
WESLEY S. KAYNE, P.E.
FOR THE FIRM
BARRACO AND ASSOCIATES, INC.
FLORIDA P.E. NO. 80507 - WEST BARRACO.NET

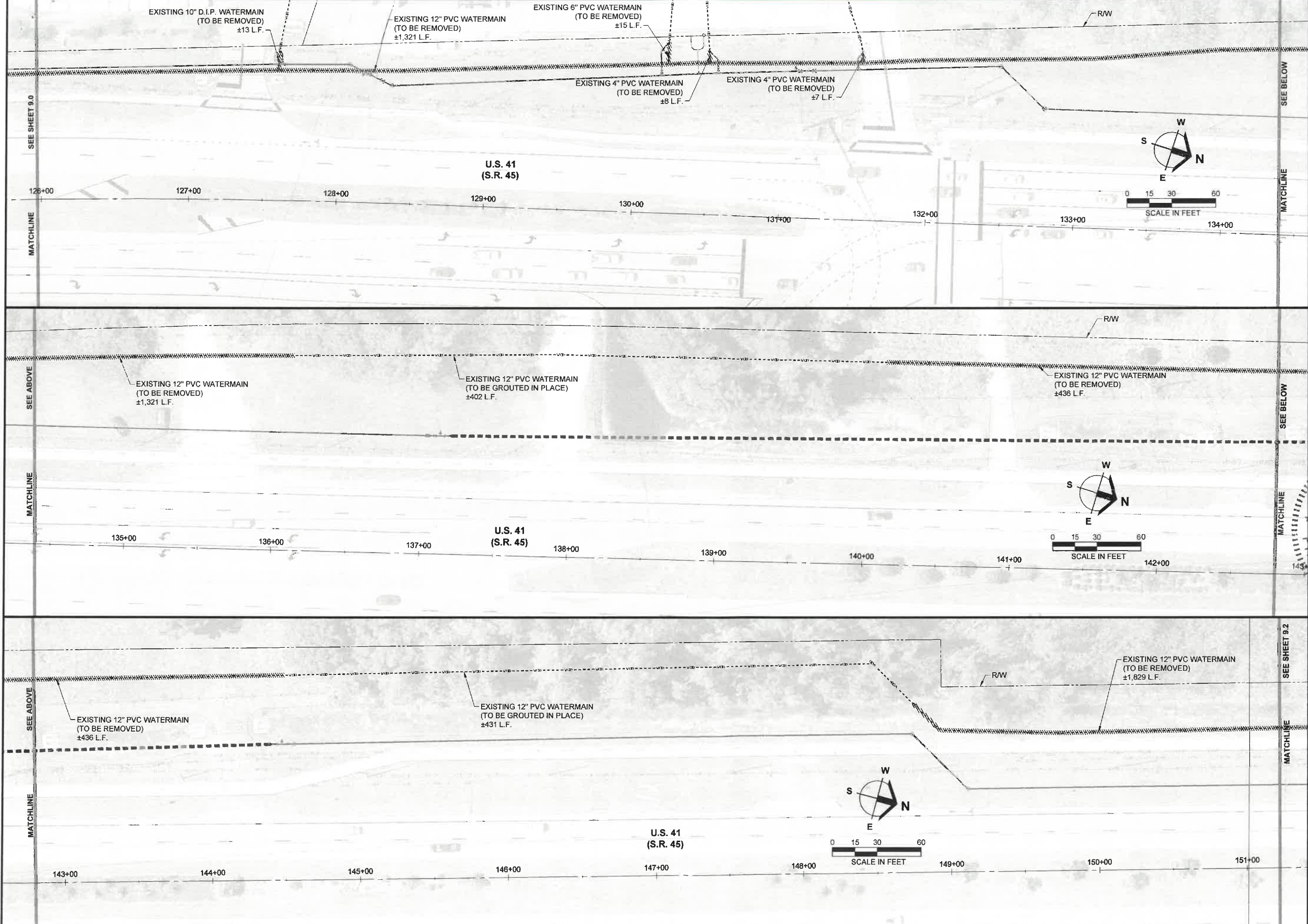
No 80507
6/2/22
STATE OF FLORIDA

THIS DRAWING IS THE PROPERTY OF BARRACO AND ASSOCIATES, INC. IT IS TO BE USED ONLY FOR THE PROJECT AND LOCATION SPECIFICALLY IDENTIFIED HEREON. IT IS NOT TO BE REPRODUCED, COPIED, OR TRANSMITTED IN ANY FORM OR BY ANY MEANS, ELECTRONIC OR MECHANICAL, WITHOUT THE WRITTEN PERMISSION OF BARRACO AND ASSOCIATES, INC.

LOCATION: LEE COUNTY, FLORIDA
PLOT DATE: THU, 6-2-2022 - 10:08 AM
PLOT BY: JAN BILDZUKIEWICZ

CROSS REFERENCED DRAWINGS
BASEPLAN = 23994A00.DWG
SURVEY = 22759S00.DWG

PLAN REVISIONS	
PLAN STATUS	
100% SUBMITTAL PLANS 2022-06-02	
GROUTING AND REMOVAL PLAN	
PROJECT / FILE NO.	SHEET NUMBER
23994	9.0



Barraco
and Associates, Inc.
CIVIL ENGINEERING - LAND SURVEYING
LAND PLANNING
www.barraco.net
2271 MCGREGOR BLVD., SUITE 100
FORT MYERS, FLORIDA 33902-2800
PHONE (239) 461-3170
FAX (239) 461-3169

FLORIDA CERTIFICATES OF AUTHORIZATION
ENGINEERING 7995 - SURVEYING LB-6940

PREPARED FOR

UTILITIES
LEE COUNTY


1500 MONROE STREET
FORT MYERS, FLORIDA 33901
PHONE (239) 533-8181
FAX (239) 485-8845
WWW.LEEGOV.COM/UTILITIES

PROJECT DESCRIPTION

NORTH U.S. 41
(S.R. 45)
16-INCH WATER MAIN

LITTLETON ROAD TO
DEL PRADO BOULEVARD

PART OF SECTION 22 & 27,
TOWNSHIP 43 SOUTH,
RANGE 24 EAST
FORT MYERS, LEE COUNTY, FLORIDA



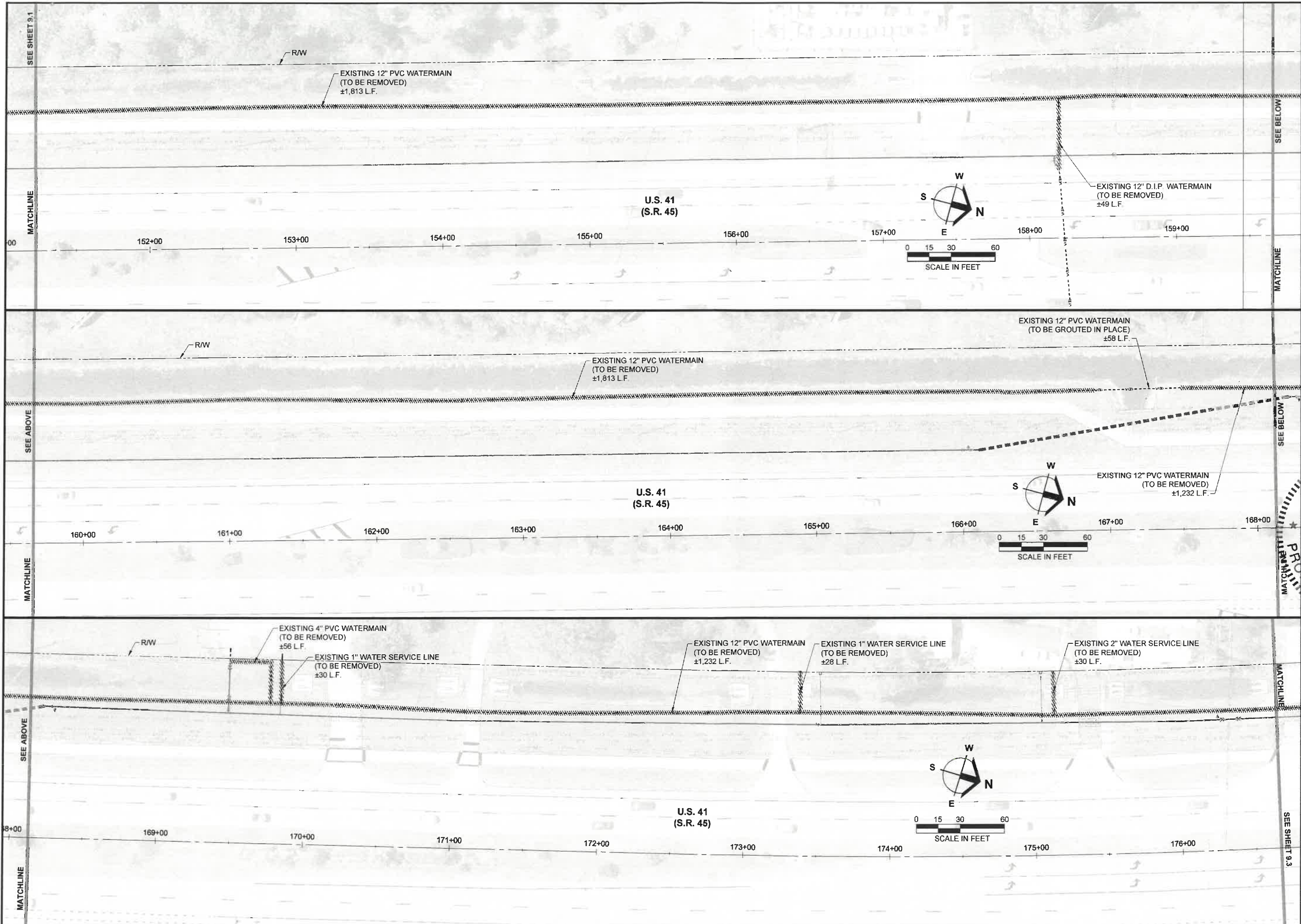
FILE NAME: J:\23994\DWG
LOCATION: J:\23994\DWG.DWG
PLOT DATE: THU 6-2-2022 - 10:08 AM
PLOT BY: JAN BILDZUKIEWICZ
CROSS REFERENCED DRAWINGS
BASEPLAN = 23994A00.DWG
SURVEY = 22759S00.DWG

PLAN REVISIONS	

PLAN STATUS
100% SUBMITTAL PLANS
2022-06-02

GROUTING
AND REMOVAL
PLAN

PROJECT / FILE NO.	SHEET NUMBER
23994	9.1



Barraco
and Associates, Inc.
CIVIL ENGINEERING - LAND SURVEYING
LAND PLANNING
www.barraco.net
2271 MCGREGOR BLVD., SUITE 100
FORT MYERS, FLORIDA 33902-2800
PHONE (239) 461-3170
FAX (239) 461-3169
FLORIDA CERTIFICATES OF AUTHORIZATION
ENGINEERING 7995 - SURVEYING LB-6940

PREPARED FOR

UTILITIES
LEE COUNTY

1500 MONROE STREET
FORT MYERS, FLORIDA 33901
PHONE (239) 533-8181
FAX (239) 485-8845
WWW.LEEGOV.COM/UTILITIES

PROJECT DESCRIPTION

**NORTH U.S. 41
(S.R. 45)
16-INCH WATER MAIN**

LITTLETON ROAD TO
DEL PRADO BOULEVARD

PART OF SECTION 22 & 27,
TOWNSHIP 43 SOUTH,
RANGE 24 EAST
FORT MYERS, LEE COUNTY, FLORIDA

ENGINEER OF RECORD
WESLEY S. KAYNE
FLORIDA PROFESSIONAL ENGINEER
LICENSE NO. 80507
STATE OF FLORIDA
[Signature]
DRAWING NOT VALID WITHOUT SEAL, SIGNATURE AND DATE
ALL RIGHTS RESERVED BY BARRACO AND ASSOCIATES, INC.
NO REUSE OR CHANGES TO THIS DRAWING ARE PROHIBITED

LOCATION: **U.S. 41 (S.R. 45)**

PLOT DATE: THU, 6-2-2022 - 10:09 AM

PLOT BY: JAN BILDZUKIEWICZ

CROSS REFERENCED DRAWINGS

BASEPLAN = 23994A00.DWG
SURVEY = 22759S00.DWG

PLAN REVISIONS

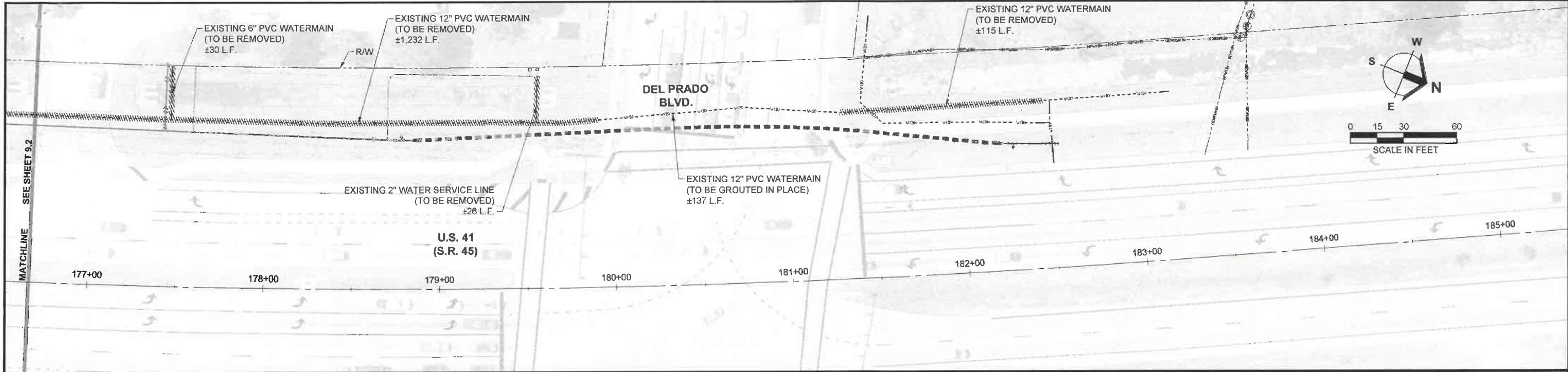
PLAN STATUS

100% SUBMITTAL PLANS
2022-06-02

**GROUTING
AND REMOVAL
PLAN**

PROJECT / FILE NO.
23994

SHEET NUMBER
9.2



Barraco
and Associates, Inc.
CIVIL ENGINEERING - LAND SURVEYING
LAND PLANNING
www.barraco.net
2271 MCGREGOR BLVD., SUITE 100
FORT MYERS, FLORIDA 33902-2800
PHONE (239) 461-3170
FAX (239) 461-3159
FLORIDA CERTIFICATES OF AUTHORIZATION
ENGINEERING 7995 - SURVEYING LB-6340

PREPARED FOR

 **UTILITIES**
LEE COUNTY


1500 MONROE STREET
FORT MYERS, FLORIDA 33901
PHONE (239) 533-8181
FAX (239) 485-8845
WWW.LEEGOV.COM/UTILITIES

PROJECT DESCRIPTION

NORTH U.S. 41
(S.R. 45)
16-INCH WATER MAIN

LITTLETON ROAD TO
DEL PRADO BOULEVARD

PART OF SECTION 22 & 27,
TOWNSHIP 43 SOUTH,
RANGE 24 EAST
FORT MYERS, LEE COUNTY, FLORIDA

ENGINEER OF RECORD
WESLEY S. KAYNE, P.E. FOR THE FIRM
BARRACO AND ASSOCIATES, INC.
FLORIDA CERTIFICATE OF AUTHORIZATION
ENGINEERING 7995 - SURVEYING LB-6340


FILE NAME: 23994A.DWG
LOCATION: 23994A.DWG
PLOT DATE: THU 6-2-2022 - 10:09 AM
PLOT BY: JAN BILDZUKIEWICZ

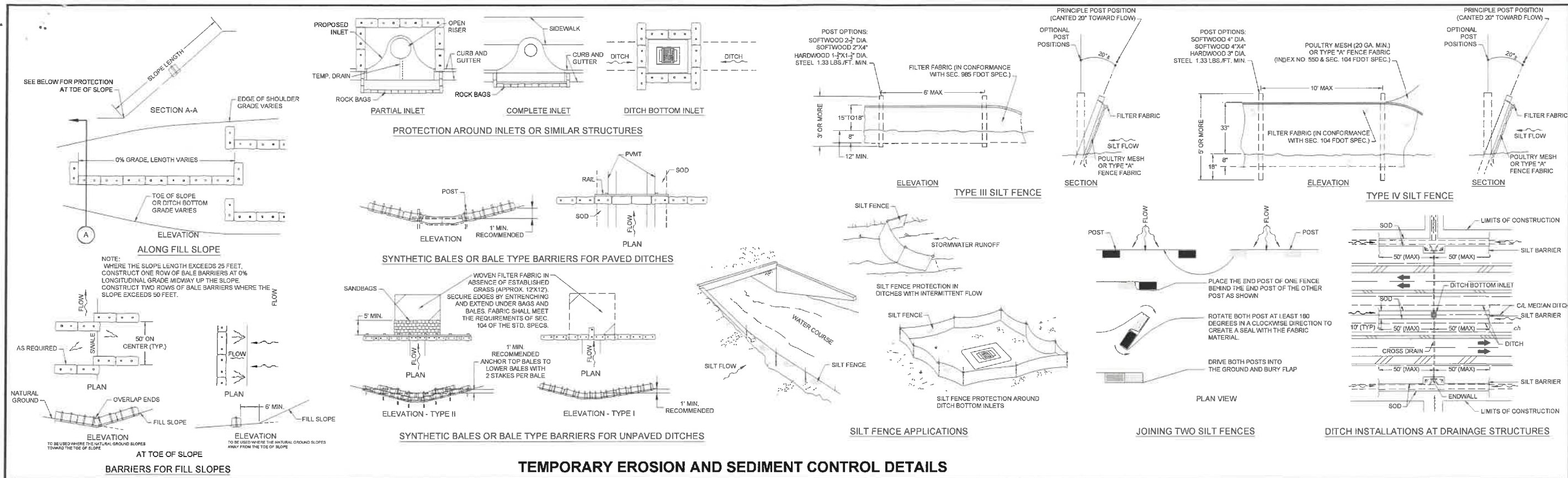
CROSS REFERENCED DRAWINGS
BASEPLAN = 23994A00.DWG
SURVEY = 22755800.DWG

PLAN REVISIONS	

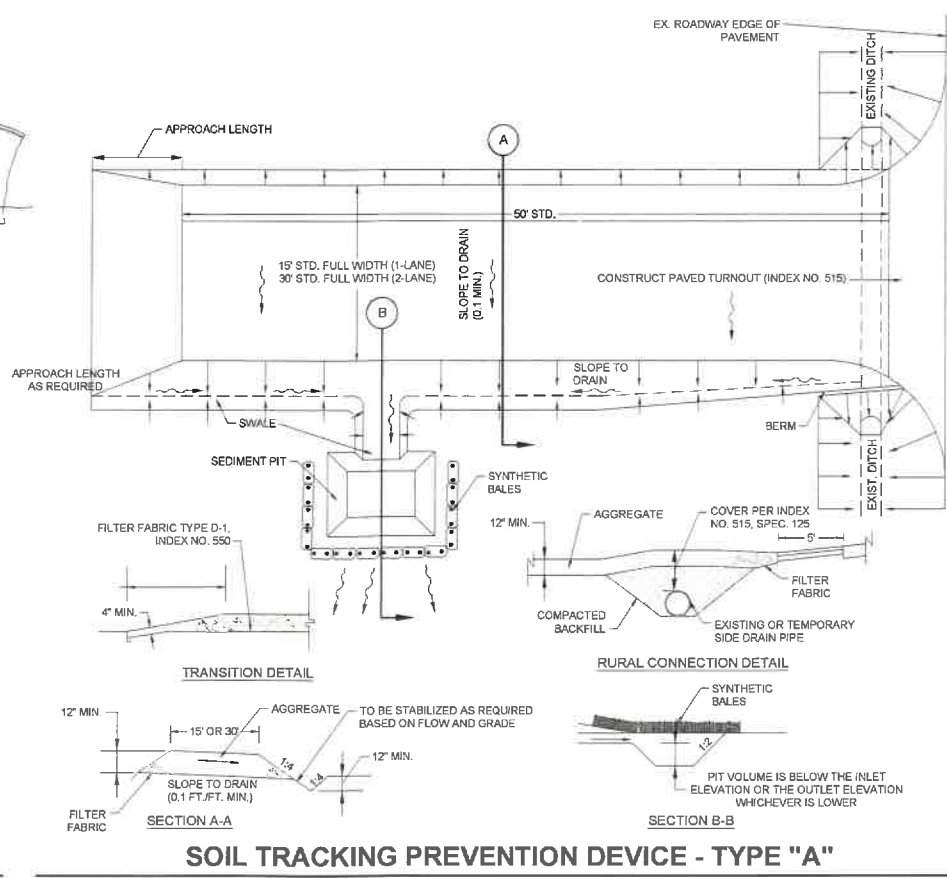
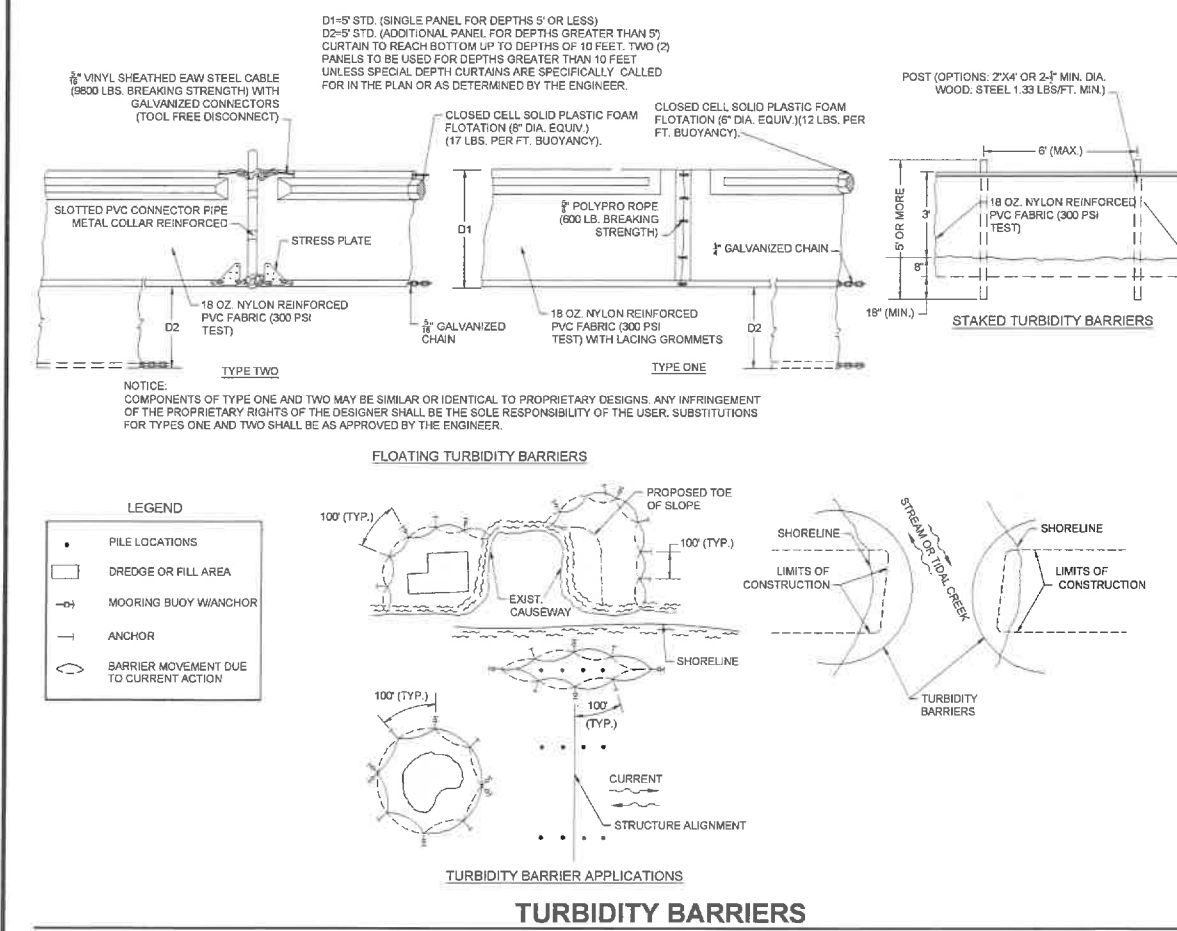
PLAN STATUS

100% SUBMITTAL PLANS
2022-06-02

PROJECT / FILE NO.		SHEET NUMBER	
23994		9.3	



NOTE: NOT ALL NOTES, DETAILS, SYMBOLS OR OTHER STANDARDS SHOWN ON THIS SHEET MAY BE APPLICABLE TO THIS PROJECT



EROSION CONTROL NOTES:

1. PRIOR TO COMMENCEMENT OF CONSTRUCTION ACTIVITY APPROPRIATE EROSION CONTROL DEVICES SHALL BE INSTALLED TO CONTROL AND REDUCE SOIL EROSION AND SEDIMENT TRANSPORT TO OFF-SITE AREAS. THE CONTRACTOR SHALL MAINTAIN THESE DEVICES THROUGHOUT THE DURATION OF CONSTRUCTION. ALL DEVICES SHALL REMAIN IN PLACE UNTIL PERMANENT EROSION CONTROL IS ESTABLISHED.
2. THE CONTRACTOR SHALL SUPPLEMENT THIS PLAN AS REQUIRED TO CONTROL AND REDUCE SOIL EROSION BASED ON THE CONTRACTOR'S MEANS, METHODS AND TECHNIQUE OF CONSTRUCTION. IT IS RECOMMENDED THAT THE CONTRACTOR COMPLY WITH THE LATEST EDITIONS OF THE F.D.O.T. STANDARD SPECIFICATIONS SECTION 104 (PREVENTION, CONTROL AND ABATEMENT OF EROSION AND WATER POLLUTION) AND THE STATE OF FLORIDA EROSION AND SEDIMENT CONTROL DESIGNER AND REVIEWER MANUAL (THE "E&S" MANUAL).
3. THE DETAILS ON THIS SHEET REPRESENT TYPICAL BEST MANAGEMENT PRACTICES FOR SOIL EROSION CONTROL. THEY MAY NOT SATISFY ALL REQUIREMENTS FOR COMPLIANCE WITH REGULATORY AGENCIES AND / OR SPECIFIC PERMIT CONDITIONS AND ALL MAY NOT APPLY TO THIS PROJECT.
4. THE CONTRACTOR AND/OR OWNER SHALL VERIFY THAT THE RESPONSIBLE ENTITY HAS OBTAINED NATIONAL POLLUTANT DISCHARGE ELIMINATION SYSTEM (N.P.D.E.S.) GENERAL PERMIT FROM THE UNITED STATES ENVIRONMENTAL PROTECTION AGENCY (E.P.A.) / F.D.E.P. AND LOCAL REGULATORY AGENCY AT LEAST 48 HOURS PRIOR TO THE START OF CONSTRUCTION. CONTRACTOR SHALL CREATE, IMPLEMENT AND MAINTAIN A STORMWATER POLLUTION PREVENTION PLAN AS REQUIRED BY THE N.P.D.E.S. GENERAL PERMIT.
5. AREAS LOCATED ADJACENT TO WETLAND / UPLAND PRESERVE AREAS SHALL BE STABILIZED WITH SO (OR AS CALLED FOR ON DETAILED PLANS) IMMEDIATELY UPON ACHIEVING FINAL GRADE.
6. EROSION CONTROL DEVICES WILL BE INSTALLED ALONG THE BOUNDARY OF THE CONSERVATION AREAS, PRESERVES AND/OR WETLAND AREAS PRIOR TO CONSTRUCTION. THESE DEVICES SHALL BE SILT SCREENS AND, IF NECESSARY, SYNTHETIC BALES. THESE DEVICES SHALL REMAIN IN PLACE UNTIL CONSTRUCTION IS COMPLETED AND THE ADJACENT CONSTRUCTION ZONES ARE ESTABLISHED.
7. CONTRACTOR SHALL REMOVE ALL TEMPORARY EROSION CONTROL METHODS UPON COMPLETION OF SOIL STABILIZATION FOR THE PROJECT. AT THAT TIME THE RESPONSIBLE ENTITY SHALL FILE AN N.P.D.E.S. STORMWATER POLLUTION PREVENTION PLAN NOTICE OF TERMINATION WITH THE F.D.E.P.
8. DURING CONSTRUCTION, INLET OPENINGS, WHERE APPROPRIATE, SHALL BE COVERED WITH FILTER FABRIC (MIRAFI 140N OR APPROVED EQUAL) TO PREVENT DEBRIS FROM FALLING INTO THE INLET.
9. CONTRACTOR SHALL UTILIZE APPROPRIATE METHODS TO CONTROL WIND EROSION AND DUST. ALL AREAS SHALL BE STABILIZED AS NECESSARY TO CONTROL EROSION WITHIN 7 DAYS OF FINAL GRADING.
10. FOR ADDITIONAL EROSION CONTROL DETAILS NOT SHOWN ON THIS PLAN, SEE F.D.O.T. ROADWAY STANDARDS INDEX DRAWINGS.

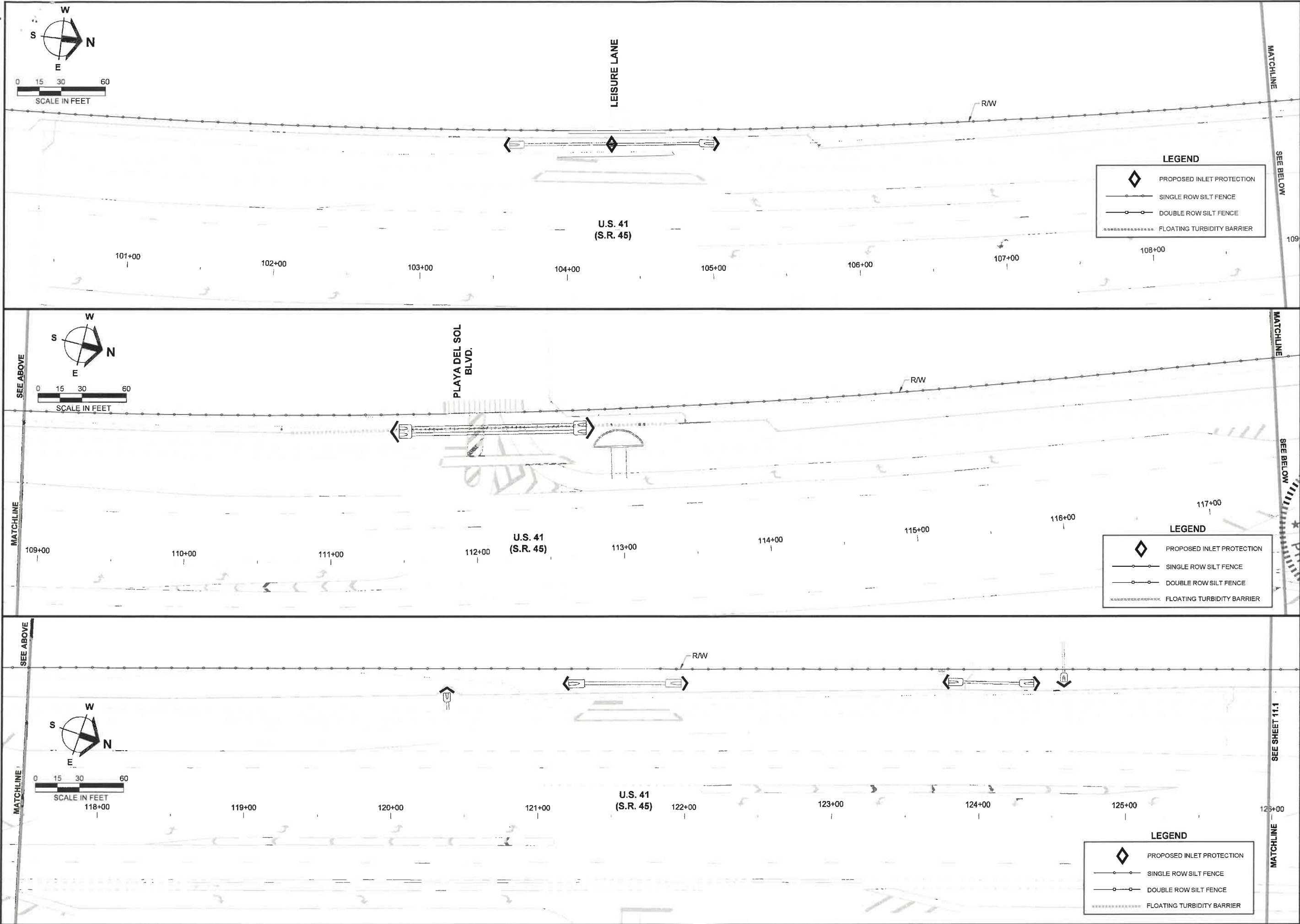
CONTRACTOR RESPONSIBILITIES:

1. PREPARE AND SIGN A NOTICE OF INTENT FORM (N.O.I.) AND SUBMIT TO THE REGULATORY AGENCY ALONG WITH ANY REQUIRED FEES AND ATTACHMENTS, OR ASSURE THAT AN N.O.I. HAS BEEN FILED AS REQUIRED.
2. IMPLEMENT THE STABILIZATION, EROSION CONTROL AND OTHER REQUIREMENTS OF THE S.W.P.P.P. / EROSION, SEDIMENTATION AND POLLUTION CONTROL PLAN.
3. PROVIDE QUALIFIED INSPECTORS, AND DOCUMENTATION OF QUALIFICATIONS, FOR THE CONTROLS IMPLEMENTED AT THE JOB SITE.
4. CONDUCT ALL NECESSARY INSPECTIONS AT THE REQUIRED INTERVALS AND PREPARE AND RETAIN WRITTEN DOCUMENTATION OF THOSE INSPECTIONS AND ALL OTHER WRITTEN DOCUMENTATION REQUIRED BY THE GENERAL PERMIT.
5. KEEP A COPY OF THE S.W.P.P.P. / EROSION, SEDIMENTATION AND POLLUTION CONTROL PLAN, ALL N.O.I.'S, PERMIT CERTIFICATES, PERMIT LANGUAGE, SPILL PREVENTION, COUNTERMEASURES, AND CLEANUP ("S.P.C.C.") PLAN, INSPECTION RECORDS, AND OTHER REQUIRED RECORDS ON THE JOB SITE AND POST IN A PROMINENT PLACE NEAR THE JOB SITE ENTRANCE THOSE DOCUMENTS REQUIRED TO BE POSTED UNDER THE TERMS OF THE GENERAL PERMIT.
6. CONTRACTOR SHALL PROVIDE MONTHLY TRAINING SESSIONS FOR ALL ENTITIES AND SUBCONTRACTORS INVOLVED WITH INSTALLING, APPLYING, PERFORMING, MAINTAINING AND INSPECTION OF THE S.W.P.P.P. / EROSION, SEDIMENTATION AND POLLUTION CONTROL PLAN.
7. UPDATE AND MAKE CHANGES TO THE S.W.P.P.P. / EROSION, SEDIMENTATION AND POLLUTION CONTROL PLAN AND SUPPORTING DOCUMENTS (SUCH AS THE B.M.P.'S AND / OR S.P.C.C.) AS NEEDED AND WITH THE APPROVAL OF THE OPERATOR AND THE OPERATOR'S ENGINEER.
8. PREPARE AND SIGN A NOTICE OF TERMINATION (N.O.T.) FORM WHEN SITE WORK CONSTRUCTION IS COMPLETED AND STABILIZATION IS ACHIEVED. TRANSFER THE S.W.P.P.P. / EROSION, SEDIMENTATION AND POLLUTION CONTROL PLAN DOCUMENTS, ALONG WITH ALL N.O.I.'S, PERMIT CERTIFICATES, N.O.T.'S, AND WRITTEN RECORDS REQUIRED BY THE GENERAL PERMIT TO THE OPERATOR FOR ARCHIVING IN BOTH PAPER AND OPTICALLY-SCANNED FORMAT ON A CD.

Barraco
and Associates, Inc.
CIVIL ENGINEERING - LAND SURVEYING
LAND PLANNING
www.barraco.net
2271 MCGREGOR BLVD., SUITE 100
FORT MYERS, FLORIDA 33902-2800
PHONE (239) 481-3170
FAX (239) 481-3169
FLORIDA CERTIFICATES OF AUTHORIZATION
ENGINEERING 7995 - SURVEYING LB-6940
PREPARED FOR

UTILITIES
LEE COUNTY
1500 MONROE STREET
FORT MYERS, FLORIDA 33901
PHONE (239) 533-8181
FAX (239) 485-8845
WWW.LEEGOV.COM/UTILITIES
PROJECT DESCRIPTION
NORTH U.S. 41
(S.R. 45)
16-INCH WATER MAIN
LITTLETON ROAD TO
DEL PRADO BOULEVARD
PART OF SECTION 22 & 27,
TOWNSHIP 43 SOUTH,
RANGE 24 EAST
FORT MYERS, LEE COUNTY, FLORIDA

ENGINEER OF RECORD
WESLEY S. KAYNE, P.E., F.C.E.
FLORIDA P.E. NO. 80507 - WESLEY S. KAYNE
LICENSE
No 80507
STATE OF FLORIDA
DRAWING NOT VALID WITHOUT SEAL, SIGNATURE AND DATE
OF ENGINEER
DATE: 6-2-2022
FILE NO: 23000001
LOCATION: 16" WATER MAIN
PLOT DATE: THU, 6-2-2022 - 10:10 AM
PLOT BY: JAM.BLDZKIEWICZ
CROSS REFERENCED DRAWINGS
MASTER - BAL-EROSION-2.DWG
PLAN REVISIONS
PLAN STATUS
100% SUBMITTAL PLANS
2022-06-02
EROSION
CONTROL
DETAILS
PROJECT / FILE NO.
23994
SHEET NUMBER
10.0

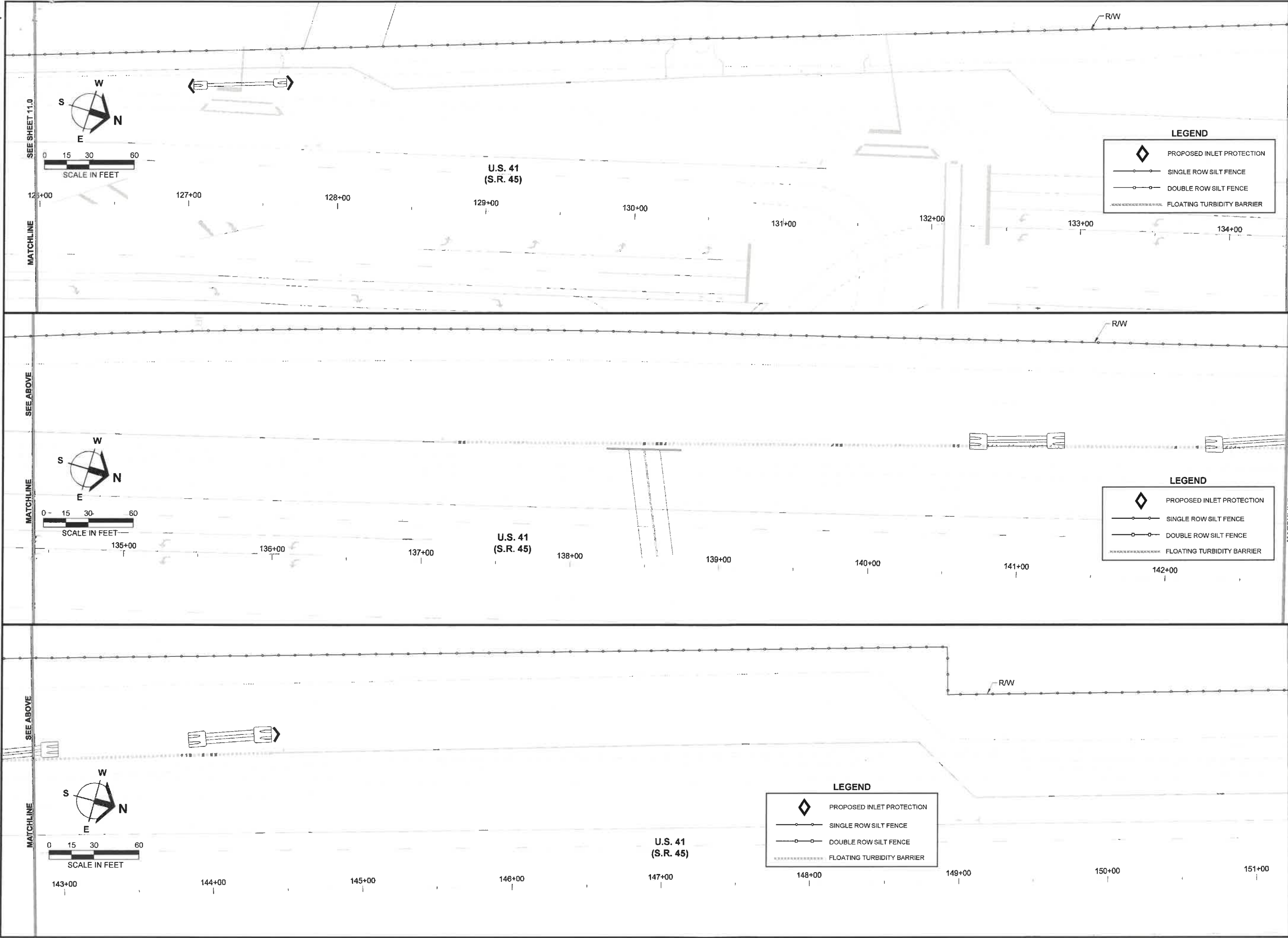


Barraco
and Associates, Inc.
CIVIL ENGINEERING - LAND SURVEYING
LAND PLANNING
www.barraco.net
2271 MCGREGOR BLVD., SUITE 100
FORT MYERS, FLORIDA 33902-2800
PHONE (239) 481-3170
FAX (239) 461-3169
FLORIDA CERTIFICATES OF AUTHORIZATION
ENGINEERING 7995 - SURVEYING LB-6940

PREPARED FOR
UTILITIES
LEE COUNTY
1500 MONROE STREET
FORT MYERS, FLORIDA 33901
PHONE (239) 533-8181
FAX (239) 485-8845
WWW.LEEGOV.COM/UTILITIES

PROJECT DESCRIPTION
NORTH U.S. 41
(S.R. 45)
16-INCH WATER MAIN
LITTLETON ROAD TO
DEL PRADO BOULEVARD
PART OF SECTION 22 & 27,
TOWNSHIP 43 SOUTH,
RANGE 24 EAST
FORT MYERS, LEE COUNTY, FLORIDA

ENGINEER OF RECORD
WESLEY S. KAYNE, P.E., EOR
FLORIDA P.E. NO. 80507 - WSK@BARRACO.NET
LICENSE
No 80507
STATE OF FLORIDA
DRAWING NOT VALID WITHOUT SEAL, SIGNATURE AND DATE
COPYRIGHT 2022, BARRACO AND ASSOCIATES, INC.
ALL RIGHTS RESERVED. REPRODUCTION OR ASSIGNMENT ARE PROHIBITED.
FILE NAME: J23994A00.DWG
LOCATION: J23994A00.DWG
PLOT DATE: THU, 6-2-2022 - 10:11 AM
PLOT BY: JAN BILDZUKEWICZ
CROSS REFERENCED DRAWINGS
BASEPLAN = 23994A00.DWG
SURVEY = 22759800.DWG
PLAN REVISIONS
PLAN STATUS
100% SUBMITTAL PLANS
2022-06-02
**STORMWATER
POLLUTION
PREVENTION PLAN**
PROJECT / FILE NO.
23994
SHEET NUMBER
11.0



Barraco
and Associates, Inc.
CIVIL ENGINEERING - LAND SURVEYING
LAND PLANNING

www.barraco.net

2271 MCGREGOR BLVD., SUITE 100
POST OFFICE DRAWER 2800
FORT MYERS, FLORIDA 33902-2800
PHONE (239) 461-3170
FAX (239) 461-3169

FLORIDA CERTIFICATES OF AUTHORIZATION
ENGINEERING 7995 - SURVEYING LB-6940

PREPARED FOR

UTILITIES
LEE COUNTY

1500 MONROE STREET
FORT MYERS, FLORIDA 33901
PHONE (239) 533-8181
FAX (239) 485-8845

WWW.LEEGOV.COM/UTILITIES

PROJECT DESCRIPTION

NORTH U.S. 41
(S.R. 45)
16-INCH WATER MAIN

LITTLETON ROAD TO
DEL PRADO BOULEVARD

PART OF SECTION 22 & 27,
TOWNSHIP 43 SOUTH,
RANGE 24 EAST
FORT MYERS, LEE COUNTY, FLORIDA

ENGINEER OF RECORD

WESLEY S. KAYNE, P.E., FOR THE FIRM
BARRACO AND ASSOCIATES, INC.

WESLEY S. KAYNE
LICENSE
No 80507
STATE OF FLORIDA

DRAWING NOT VALID WITHOUT SEAL, SIGNATURE AND DATE
© COPYRIGHT 2022, BARRACO AND ASSOCIATES, INC.
REPRODUCTION OR TRANSMISSION IN ANY FORM OR BY ANY MEANS IS PROHIBITED
FILE NAME: 23994A00.DWG
LOCATION: LEE COUNTY, FLORIDA

PLOT DATE: THU 11/10/22 10:11 AM

PLOT BY: JAN BILDZUKIEWICZ

CROSS REFERENCED DRAWINGS

BASEPLAN = 23994A00.DWG
SURVEY = 22759800.DWG

PLAN REVISIONS

PLAN STATUS

100% SUBMITTAL PLANS
2022-08-02

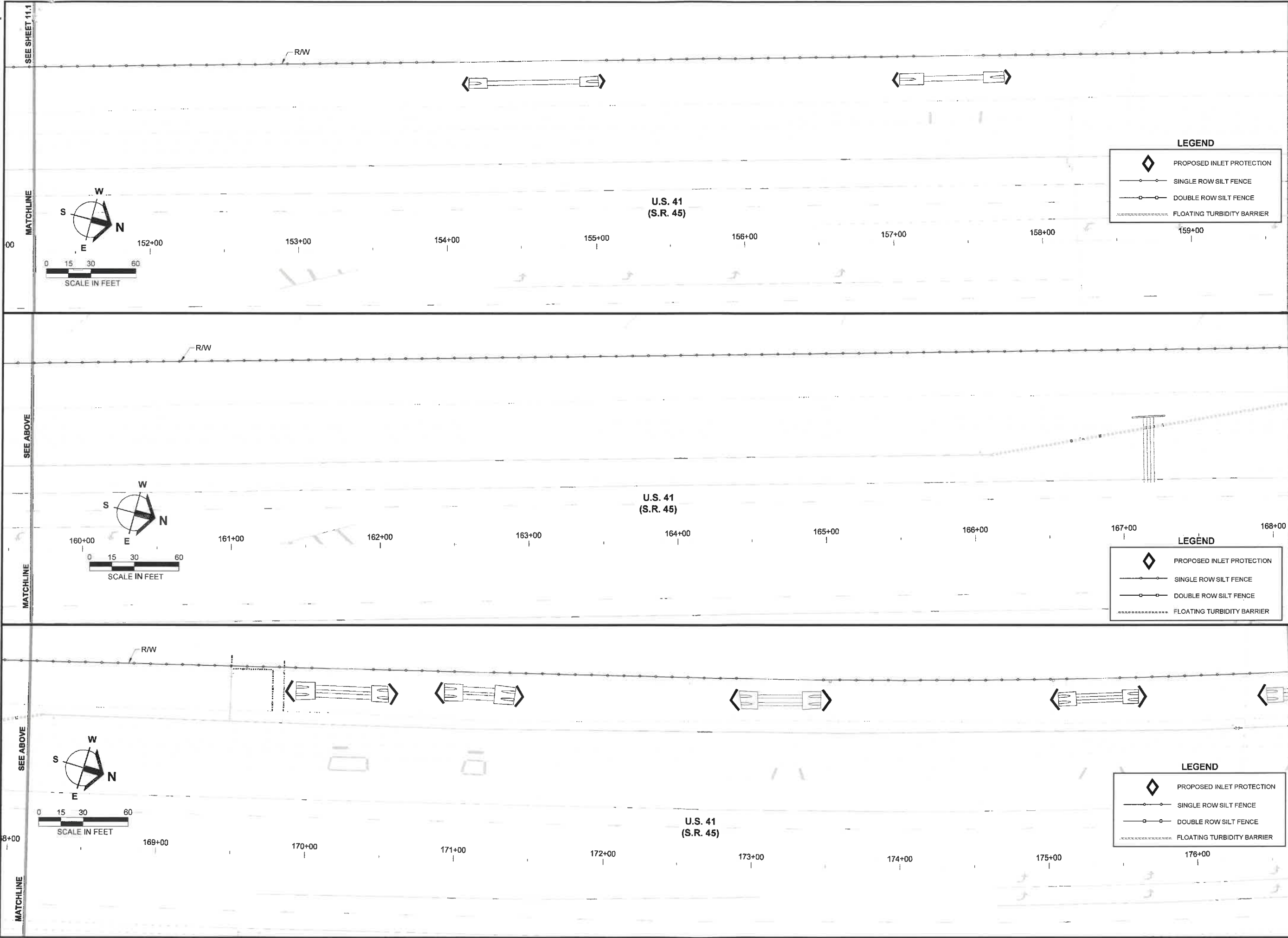
STORMWATER
POLLUTION
PREVENTION PLAN

PROJECT / FILE NO.

SHEET NUMBER

23994

11.1



Barraco

and Associates, Inc.

CIVIL ENGINEERING - LAND SURVEYING
LAND PLANNING

www.barraco.net
2271 McGREGOR BLVD., SUITE 100
POST OFFICE DRAWER 2800
FORT MYERS, FLORIDA 33902-2800
PHONE (239) 461-3170
FAX (239) 461-3169

FLORIDA CERTIFICATES OF AUTHORIZATION
ENGINEERING 7995 - SURVEYING LB-6940

PREPARED FOR

UTILITIES
LEE COUNTY

1500 MONROE STREET
FORT MYERS, FLORIDA 33901
PHONE (239) 533-8181
FAX (239) 485-8845

WWW.LEEGOV.COM/UTILITIES

PROJECT DESCRIPTION

NORTH U.S. 41
(S.R. 45)
16-INCH WATER MAIN

LITTLETON ROAD TO
DEL PRADO BOULEVARD

PART OF SECTION 22 & 27,
TOWNSHIP 43 SOUTH,
RANGE 24 EAST
FORT MYERS, LEE COUNTY, FLORIDA

ENGINEER OF RECORD
WESLEY S. KAYNE, P.E. FOR THE FIRM
BARRACO & ASSOCIATES, INC.
LICENSE No 80507
STATE OF FLORIDA
DESIGNED AND DRAWN BY: WESLEY S. KAYNE, P.E.
CHECKED BY: J. BILDUKEWICZ
DATE: 6/2/22
FILE NAME: 23994A.DWG

LOCATION: 23994A.DWG

PLOT DATE: THU, 6-2-2022 - 10:12 AM

PLOT BY: JAN BILDZUKEWICZ

CROSS REFERENCED DRAWINGS
BASE PLAN = 23994A00.DWG
SURVEY = 22799S00.DWG

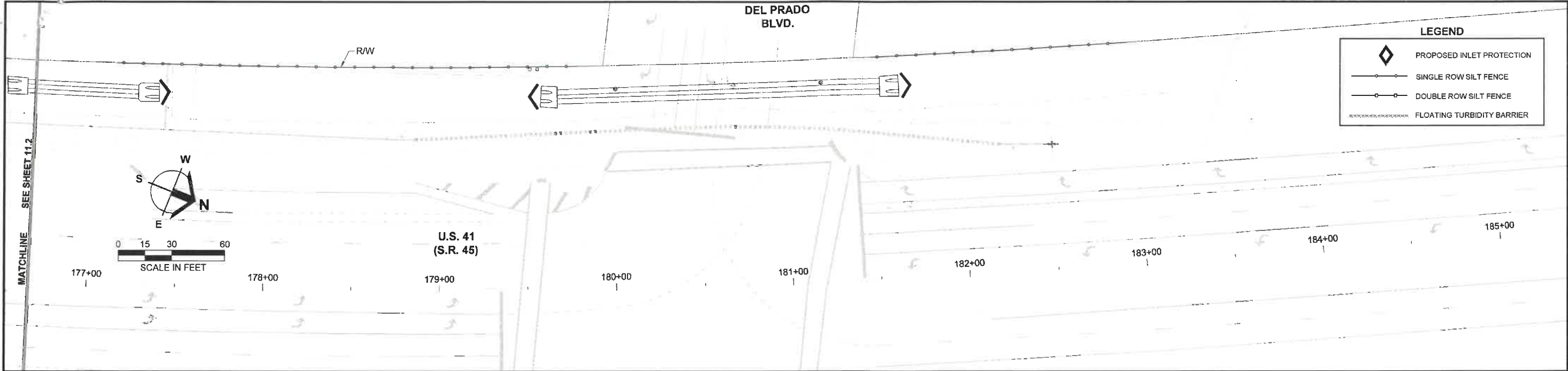
PLAN REVISIONS

PLAN STATUS

100% SUBMITTAL PLANS
2022-06-02

STORMWATER
POLLUTION
PREVENTION PLAN

PROJECT / FILE NO. 23994 SHEET NUMBER 11.2



Barraco

and Associates, Inc.

CIVIL ENGINEERING - LAND SURVEYING
LAND PLANNING

www.barraco.net

2271 MCGREGOR BLVD., SUITE 100
FORT MYERS, FLORIDA 33902-2800
PHONE (239) 461-3170
FAX (239) 461-3169

FLORIDA CERTIFICATES OF AUTHORIZATION
ENGINEERING 7995 - SURVEYING LB-6940

PREPARED FOR

UTILITIES

LEE COUNTY

1500 MONROE STREET
FORT MYERS, FLORIDA 33901
PHONE (239) 533-8181
FAX (239) 485-8845

WWW.LEEGOV.COM/UTILITIES

PROJECT DESCRIPTION

NORTH U.S. 41 (S.R. 45) 16-INCH WATER MAIN

LITTLETON ROAD TO
DEL PRADO BOULEVARD

PART OF SECTION 22 & 27,
TOWNSHIP 43 SOUTH,
RANGE 24 EAST
FORT MYERS, LEE COUNTY, FLORIDA

DRIVING NOT VALID WITHOUT SEAL, SIGNATURE AND DATE
© COPYRIGHT 2022 BARRACO AND ASSOCIATES, INC.
REPRODUCTION OF THIS DRAWING WITHOUT PERMISSION IS PROHIBITED

FILE NAME: 23994A57.DWG

LOCATION: J:\23994\DWG\DWG01

PLOT DATE: THU, 6-2-2022 - 10:12 AM

PLOT BY: JAN BILDUKEWICZ

CROSS REFERENCED DRAWINGS

BASEPLAN = 23994A00.DWG
SURVEY = 22759500.DWG

PLAN REVISIONS

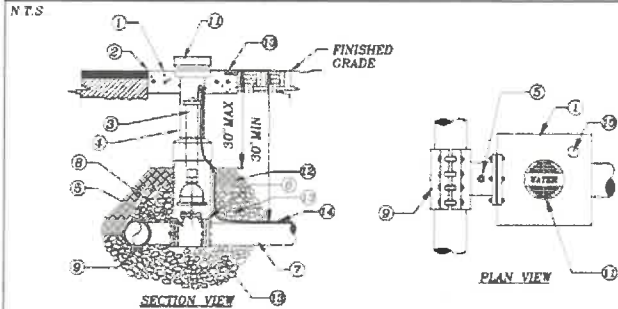
PLAN STATUS

100% SUBMITTAL PLANS
2022-06-02

STORMWATER POLLUTION PREVENTION PLAN

PROJECT / FILE NO.	SHEET NUMBER
23994	11.3

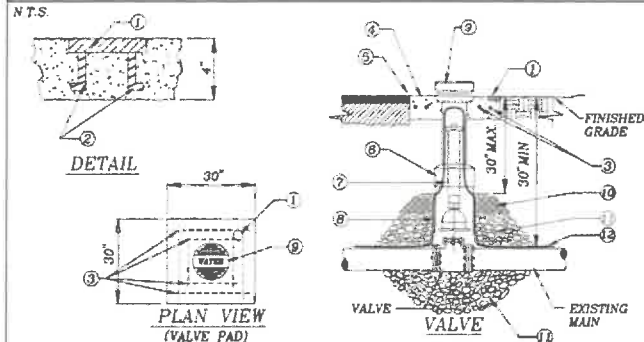
STANDARD DETAIL NO. 6.1 LEE COUNTY UTILITIES TAPPING SLEEVE AND VALVE



- 1 CONCRETE PAD (SEE VALVE INSTALLATION DETAIL)
- 2 SET TOP OF BOX FLUSH WITH FINISHED GRADE
- 3 EXTENSION STEM IF TOP OF OPERATING NUT IS MORE THAN 30" BELOW FINISH GRADE
- 4 VALVE BOX (SEE VALVE INSTALLATION DETAIL)
- 5 OUTLET FOR TESTING
- 6 M.J. RESTRAINED
- 7 MAIN SIZE VARIES
- 8 TAPPING VALVE (SEE VALVE INSTALLATION DETAIL)
- 9 LCU APPROVED ALL STAINLESS STEEL PRESSURE RATED TAPPING SLEEVE. FOR SIZE ON SIZE TAPS A FLANGED TAPPING SLEEVE IS REQUIRED. SPRING LOADED TAPPING SLEEVE IS REQUIRED WHEN CONNECTING TO HDPE (SEE APPROVED MATERIAL LIST)
- 10 BRASS PLATE (SEE VALVE INSTALLATION DETAIL)
- 11 CAST IRON DROP COVER MARKED "WATER", "SEWER", OR "REUSE"
- 12 COMPACTED SUITABLE EARTH BACKFILL
- 13 3/4" GRANULAR MATERIAL #57 STONE
- 14 12 GAUGE DOUBLE INSULATED COPPER LOCATING WIRE (SEE LCU STANDARD DETAIL)

REV. 12/10/2015

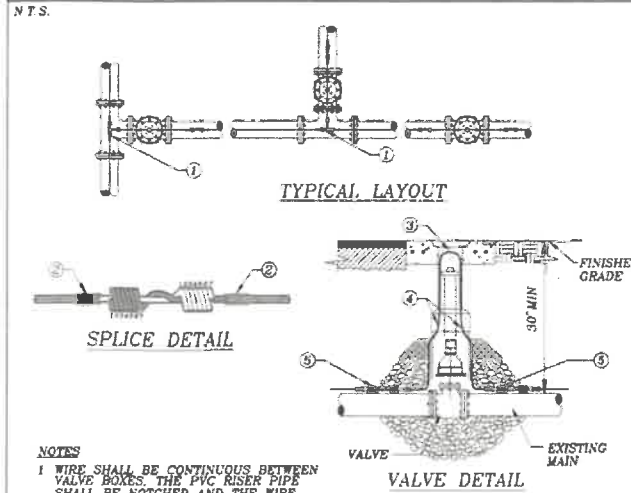
STANDARD DETAIL NO. 6.2 LEE COUNTY UTILITIES VALVE INSTALLATION



- 1 BRASS PLATE. SIZE OF VALVE, VALVE TYPE, NO. OF TURNS & DIRECTION TO OPEN, VALVE M.F.C. & YEAR INSTALL, SYSTEM "WATER" OR "SEWER" OR "REUSE" OR "FIRE"
- 2 ANCHOR
- 3 EIGHT (8) #4 BARS OVERLAP EACH CORNER BY 2"
- 4 30" SQ X 4" THK. CONC. PAD SURROUNDING BOX, MIN. 3,000 P.S.I. POURED IN PLACE
- 5 SET TOP OF BOX FLUSH WITH FINISHED GRADE
- 6 HEAVY DUTY TRAFFIC BEARING CAST IRON VALVE BOX, ADJUSTABLE SCREW TYPE, 5 1/4" DIAMETER SHAFT THAT IS LCU APPROVED
- 7 EXTENSION STEM WITH 2" OPERATING NUT AS REQUIRED, IF NUT IS MORE THAN 30" BELOW FINISH GRADE
- 8 RISER NOT TO BEAR ON VALVE OR PIPE
- 9 CAST IRON DROP COVER MARKED "WATER" OR "SEWER" OR "REUSE" OR "FIRE"
- 10 COMPACTED SUITABLE EARTH BACKFILL
- 11 3/4" GRANULAR MATERIAL #57 STONE
- 12 12 GAUGE DOUBLE INSULATED COPPER LOCATING WIRE (SEE LCU STANDARD DETAIL)

REV. 12/10/2015

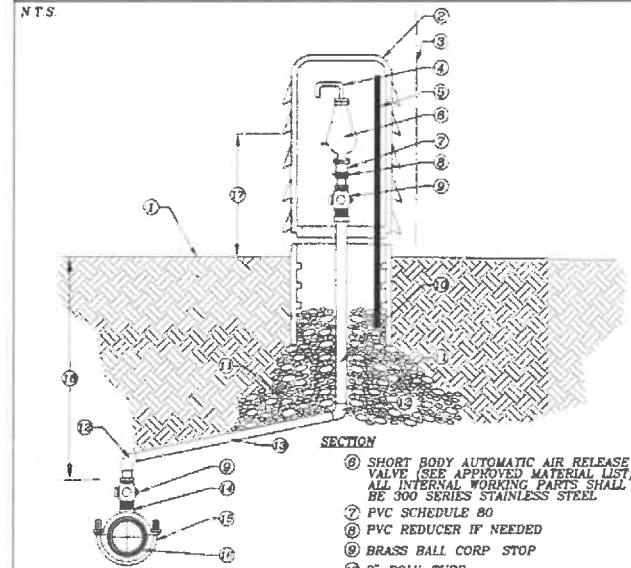
STANDARD DETAIL NO. 6.3 LEE COUNTY UTILITIES LOCATING WIRE FOR PRESSURE MAINS



- NOTES
- 1 WIRE SHALL BE CONTINUOUS BETWEEN VALVE BOXES. THE PVC RISER PIPE SHALL BE NOTCHED AND THE WIRE ATTACHED TO THE RISER PIPE TO ALLOW FOR THE WIRE TO FIT INSIDE THE CAST IRON VALVE BOX WITHOUT SHEARING THE WIRE
 - 2 LOCATING WIRE SHALL BE LAID ON TOP OF THE MAIN AND SHALL BE TAPED TO IT AT 10' INTERVALS AND TAPED AT ALL FITTINGS. TAP SHALL BE 10 MIL POLYETHYLENE.
 - 3 CONTRACTOR SHALL CONDUCT A CONTINUITY TEST ON ALL LOCATING WIRE SPLICES PRIOR TO SCHEDULING THE OPTICAL FINAL INSPECTION WITH LCU
 - 4 ALL SPLICES SHALL UTILIZE A DIRECT BURY WATERPROOF SPLICE KIT (SEE APPROVED MATERIAL LIST)
- 1 SPLICE RUN TOGETHER, KEEP CLEAR OF FITTING, TYPICAL
 - 2 COVER SPLICE WITH 2 WRAPS OF 10 MIL POLYETHYLENE TAPE
 - 3 6" LOOP OF BARE WIRE, 9" MAX. DEPTH TO TOP OF BARE WIRE
 - 4 12 GAUGE DOUBLE INSULATED COPPER LOCATING WIRE
 - 5 SPLICE (SEE DETAIL THIS SHEET)

REV. 12/10/2015

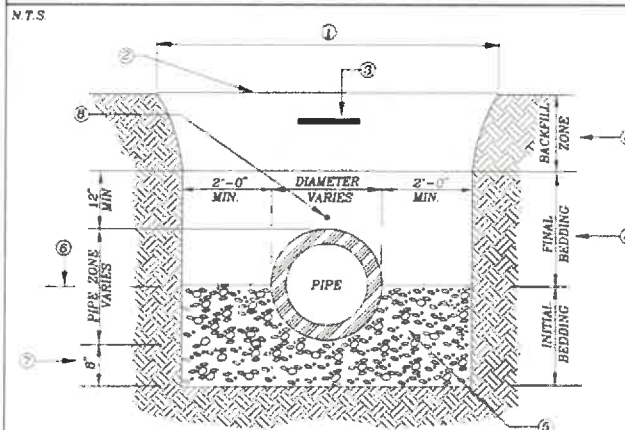
STANDARD DETAIL NO. 6.4 LEE COUNTY UTILITIES AUTOMATIC AIR RELEASE VALVE



- 1 FINISHED GRADE
- 2 PEDESTAL HOUSING (SEE APPROVED MATERIAL LIST)
- 3 COLORS: BLUE-WATER, GREEN-SEWER, PANTONE-REUSE (SEE APPROVED MATERIAL LIST)
- 4 EDGE OF RIGHT-OF-WAY
- 5 PVC STREET ELL
- 6 S.S. POST WITH S.S. HARDWARE AND S.S. LOCKING HASP WITH BRASS LOCK
- 7 SHORT BODY AUTOMATIC AIR RELEASE VALVE (SEE APPROVED MATERIAL LIST). ALL INTERNAL WORKING PARTS SHALL BE 300 SERIES STAINLESS STEEL
- 8 PVC SCHEDULE 80
- 9 PVC REDUCER IF NEEDED
- 10 BRASS BALL CORP STOP
- 11 2" POLY-TUBE
- 12 3/4" GRANULAR MATERIAL #57 STONE
- 13 2" BRASS FITTING IF NECESSARY
- 14 1 1/2" MIN. SLOPE UP, 2" POLY-TUBE
- 15 TAP AT CROWN OF PIPE
- 16 2" DOUBLE STRAP TAPPING SADDLE (SEE APPROVED MATERIAL LIST)
- 17 EXISTING PRESSURE MAIN
- 18 24"
- 19 30" MIN

REV. 12/10/2015

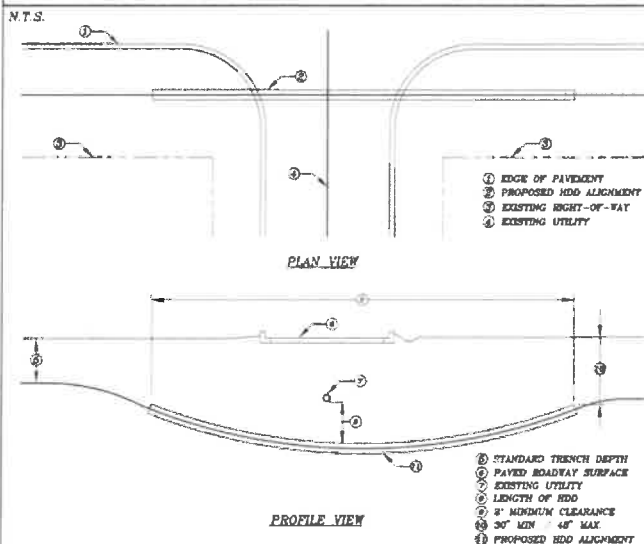
STANDARD DETAIL NO. 6.5 LEE COUNTY UTILITIES TRENCH CROSS SECTION



- 1 EXCAVATED TRENCH
- 2 FINISHED GRADE
- 3 MARKING TAPE 12" DEPTH MAX.
- 4 MATERIALS: CLEAN DRY SAND, FINE LIME ROCK OR PIT SHELL MECHANICALLY COMPACTED IN 6" LIFTS TO AT LEAST 98% OF MAX. DENSITY, OR 98% IF UNDER PAVED AREA OF ROADWAY
- 5 #57 STONE LOCATED UNDER PIPE OR EXISTING UNDISTURBED SUITABLE MATERIAL
- 6 SPRING LINE
- 7 STANDARD 6" MIN TRENCH UNDERCUT AND BACKFILL WITH #57 STONE COMPACTED IN 6" LIFTS
- 8 ADDITIONAL UNDERCUT AND CRUSHED ROCK BEDDING FOUNDATION WHEN DIRECTED BY LCU. THE CONTRACTOR IS TO REMOVE UNSTABLE MATERIAL FROM THE TRENCH FOUNDATION THEN INSTALL STABILIZED CRUSHED ROCK BACKFILL WITH #57 STONE COMPACTED IN 6" LIFTS
- 9 LOCATING WIRE IS REQUIRED FOR ALL PRESSURIZED PIPELINES

REV. 12/10/2015

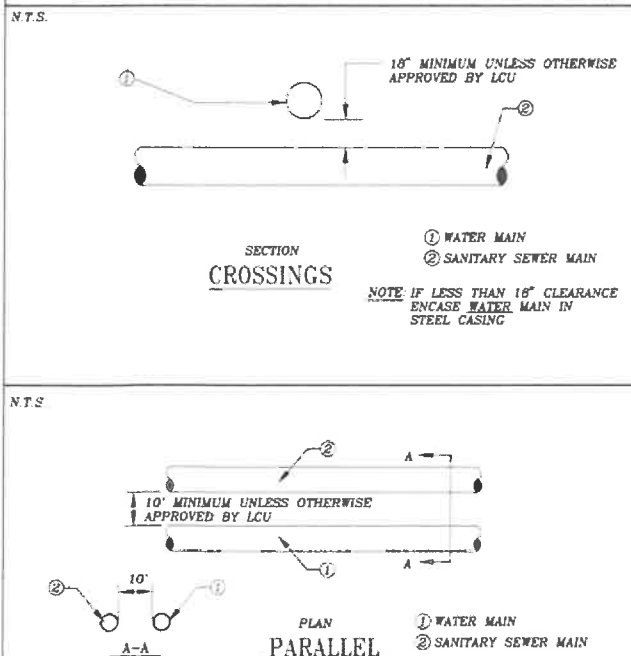
STANDARD DETAIL NO. 6.7 LEE COUNTY UTILITIES HORIZONTAL DIRECTIONAL DRILL UNDER A ROADWAY



- HDD INSTALLATION NOTES:
- 1 ALL WORK SHALL BE IN ACCORDANCE WITH THE LEE COUNTY UTILITIES DESIGN MANUAL
 - 2 THE CONTRACTOR SHALL BE RESPONSIBLE FOR NOTIFICATION OF AFFECTED AGENCIES AND COORDINATION WITH ALL UTILITIES PRIOR TO CONSTRUCTION
 - 3 ALL CONSTRUCTION MATERIALS, INCLUDING DRILLING FLUID, SHALL BE REMOVED FROM THE SITE PRIOR TO RESTORATION OF DISTURBED AREA
 - 4 ALL RESTORATION WORK SHALL BE IN ACCORDANCE WITH THE LCU DESIGN MANUAL
 - 5 CASING DIAMETER SHALL BE IN ACCORDANCE WITH THE LCU DESIGN MANUAL
 - 6 NO CASING SPACERS REQUIRED
 - 7 WHEN CASING IS REQUIRED, INSTALL 1" HDPE PIPE ATTACHED TO THE CASING PIPE WITH 12 GAUGE DOUBLE INSULATED COPPER WIRE INSIDE THE HDPE PIPE

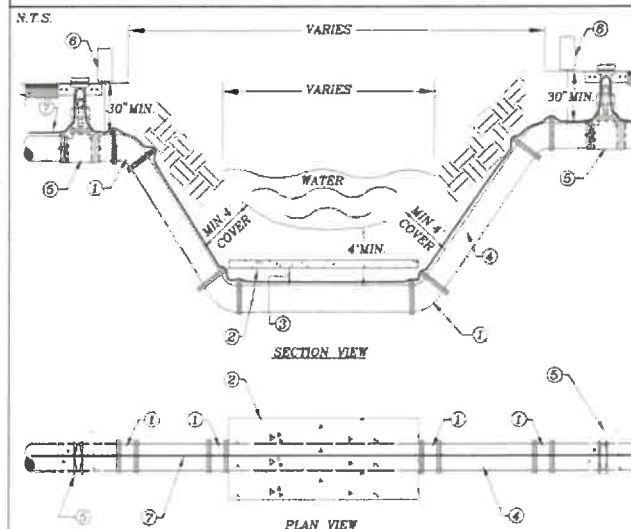
REV. 12/10/2015

STANDARD DETAIL NO. 6.8 LEE COUNTY UTILITIES WATER AND SEWER CROSSING DETAIL



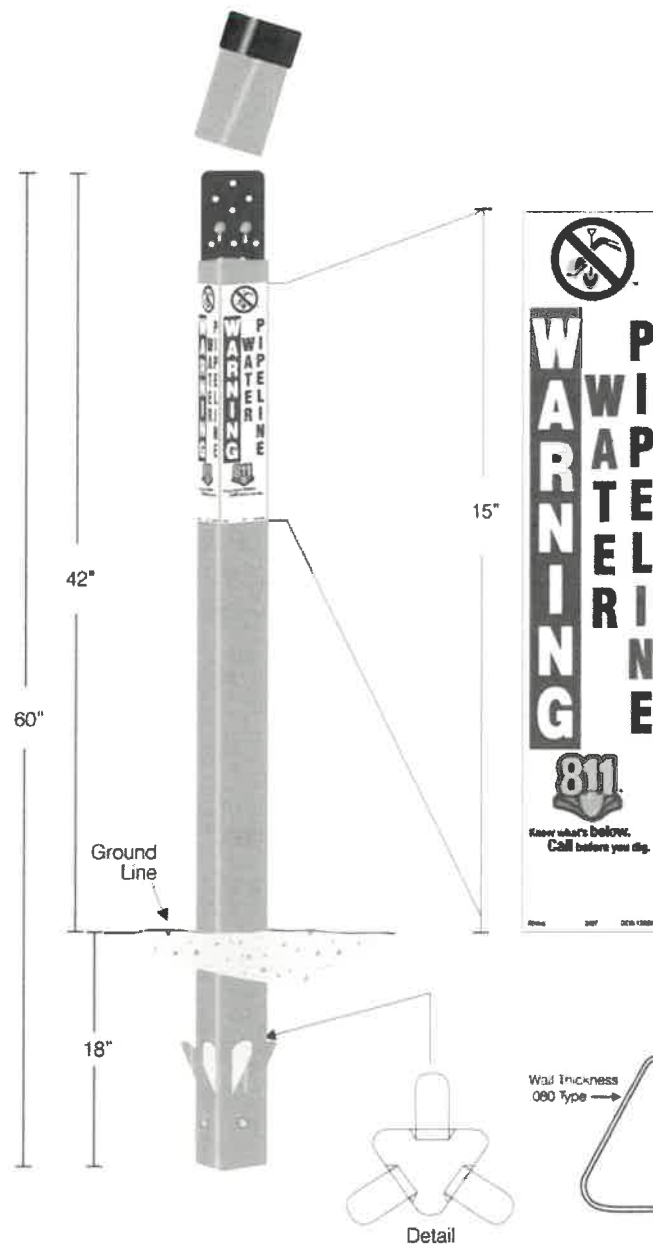
REV. 12/10/2015

STANDARD DETAIL NO. 6.9 LEE COUNTY UTILITIES SUBAQUEOUS CROSSING



- 1 45° M.J. ELBOW RESTRAINED
- 2 2,500 MIN. P.S.I. CONCRETE PROTECTIVE PAD 4" WIDE MIN. X 4" THICK X OVERALL LENGTH OF PIPELINE CROSSING
- 3 6" MIN. COMPACTED MATERIAL OR #57 STONE
- 4 USE PVC C-900 DR 14 MIN. FOR ALL SEWAGE FORCE MAINS. USE PRESSURE CLASS 350 DIP FOR ALL WATER MAINS
- 5 GATE VALVE OR PLUG VALVE INSTALLATION PER LCU STANDARD DETAIL
- 6 AIR RELEASE VALVE (SEE APPROVED MATERIAL LIST)
- 7 12 GAUGE DOUBLE INSULATED COPPER LOCATING WIRE (SEE LCU STANDARD DETAIL)

REV. 12/10/2015



Parts List

- 1 - Rhino # TVT160UB2 Rhino TrView™ Test Station
60" blue with black cap
- 3 - Rhino # GD8-1332 Decals
DECALS TO BE FACTORY PLACED

WATER PIPELINE WARNING HIGH VISIBILITY
FLEXIBLE TEST STATION WITH INNER
TERMINALS
(DIRECT BURY INSTALLATION)

NOTES:

All materials shall be provided by Rhino Marking and Protection Systems Inc. as listed or approved equivalent by the engineer.

Physical Description:

The marker post shall be triangular in shape, with each side a minimum of 3" wide. Cap with contrasting color to be fused to top. TriGrip anchor integrated into the bottom of each post. Overall length determined by specific application. The terminal board has the industry standard 11 terminals that are all individually numbered and spaced 1" on center, allowing for easy use of shunts.

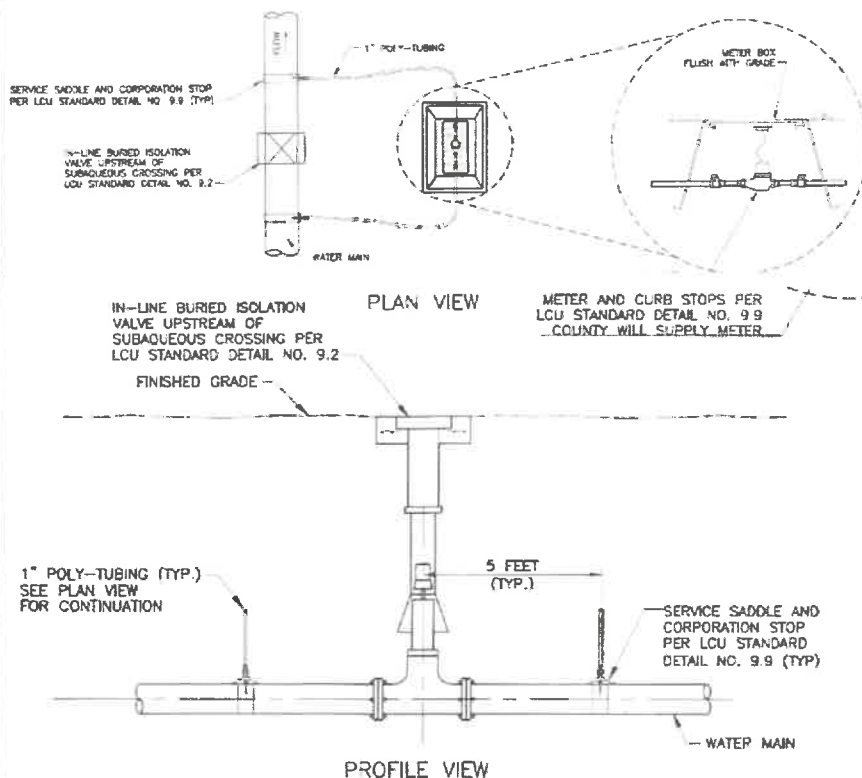
Performance:

Marker post shall be UV stable and capable of withstanding direct sunlight for at least 10 years without cracking or significant fading. Post installed via direct bury will withstand impacts at speeds of up to 60 mph and return to standing.

Post shall be corona or flame treated prior to decal installation to ensure maximum adhesion. Decals shall not significantly fade, crack, or curl for at least 10 years.

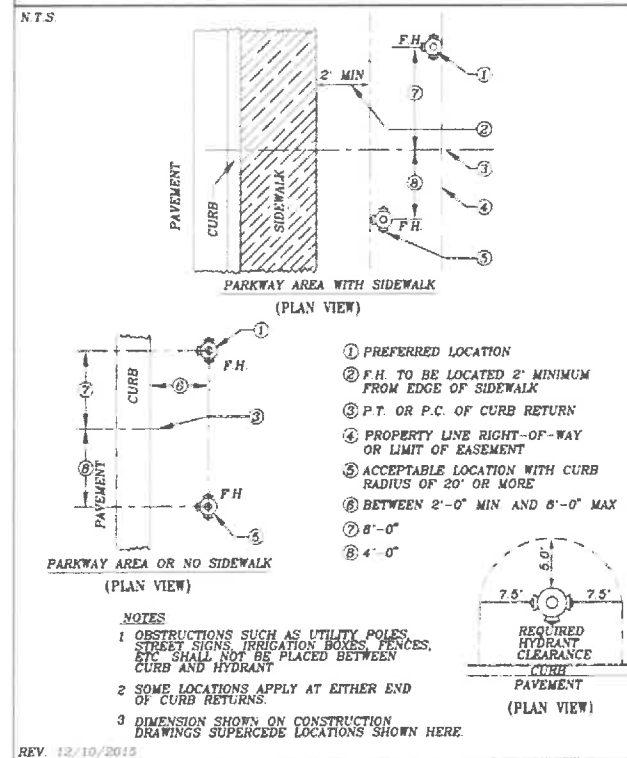
Installation:

Post shall be installed via direct bury. Hole must be at least 6" in diameter and 18" deep. Anchor flaps to be extended and soil compacted to complete installation.

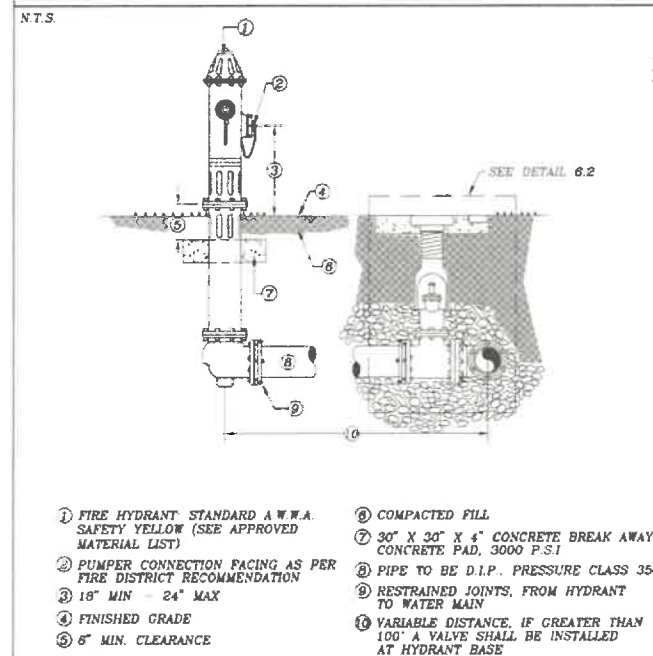


LEAKAGE DETECTION METER ASSEMBLY FOR POTABLE WATER MAIN SUBAQUEOUS CROSSINGS

STANDARD DETAIL NO. 6.25 LEE COUNTY UTILITIES FIRE HYDRANT LOCATIONS/CLEARANCE



STANDARD DETAIL NO. 6.24 LEE COUNTY UTILITIES FIRE HYDRANT ASSEMBLY



Barraco
and Associates, Inc.
CIVIL ENGINEERING - LAND SURVEYING
LAND PLANNING
www.barraco.net
2271 MCGREGOR BLVD., SUITE 100
POST OFFICE DRAWER 2800
FORT MYERS, FLORIDA 33902-2800
PHONE (239) 461-3170
FAX (239) 461-3169
FLORIDA CERTIFICATES OF AUTHORIZATION
ENGINEERING 7995 - SURVEYING LB-6940

UTILITIES LEE COUNTY

1500 MONROE STREET
FORT MYERS, FLORIDA 33901
PHONE (239) 533-8181
FAX (239) 485-8845

WWW.LEEGOV.COM/UTILITIES

PROJECT DESCRIPTION

NORTH U.S. 41
(S.R. 45)
16-INCH WATER MAIN

LITTLETON ROAD TO
DEL PRADO BOULEVARD

PART OF SECTION 22 & 27,
TOWNSHIP 43 SOUTH,
RANGE 24 EAST
FORT MYERS, LEE COUNTY, FLORIDA



THIS DRAWING CONTAINS STANDARD DETAILS
ENGINEERED, DESIGNED AND PROVIDED BY LEE COUNTY
UTILITIES. THESE DETAILS WERE NOT DESIGNED BY
BARRACO AND ASSOCIATES, INC. AND ARE INCLUDED IN
THIS PLAN SET AS REQUIRED BY LEE COUNTY UTILITIES.
THE ENGINEER'S CERTIFICATION INDICATES THAT THE
ENGINEER HAS REVIEWED THESE DETAILS AND FOUND
THEM TO BE SUITABLE FOR THIS PROJECT.

PLAN REVISIONS

NO.	DESCRIPTION

PLAN STATUS

100% SUBMITTAL PLANS
2022-08-02

LEE COUNTY
UTILITY
DETAILS

PROJECT / FILE NO. **23994**
SHEET NUMBER **12.1**