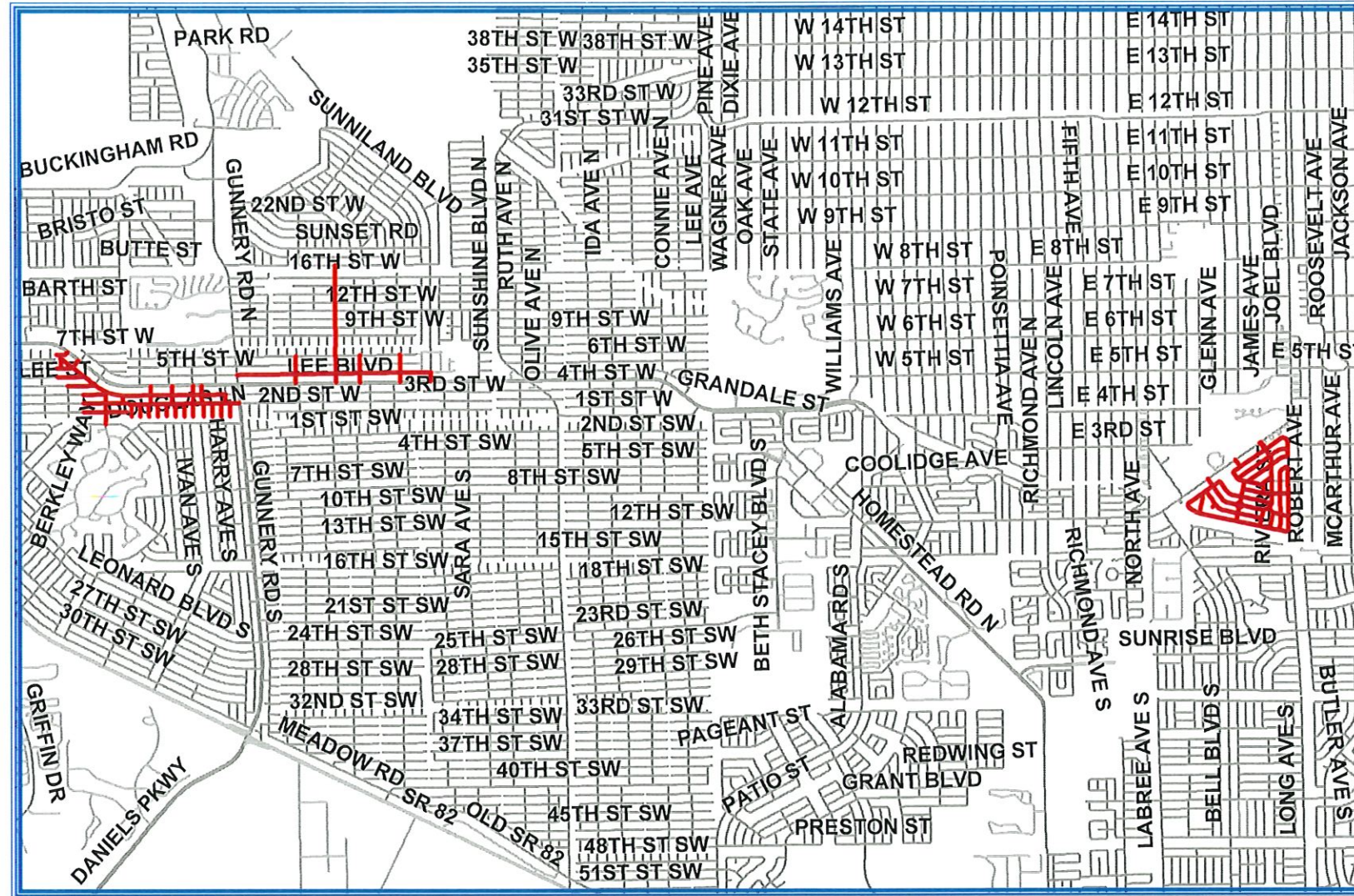


# LEE COUNTY BOARD OF COUNTY COMMISSIONERS

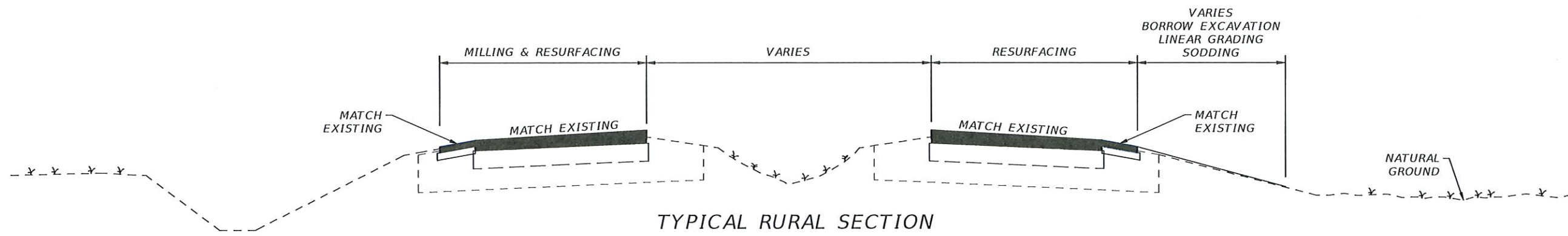
Public Works Administration  
 Department of Transportation  
 Plans of Proposed  
**COUNTYWIDE RESURFACING  
 ROADWAY IMPROVEMENT**



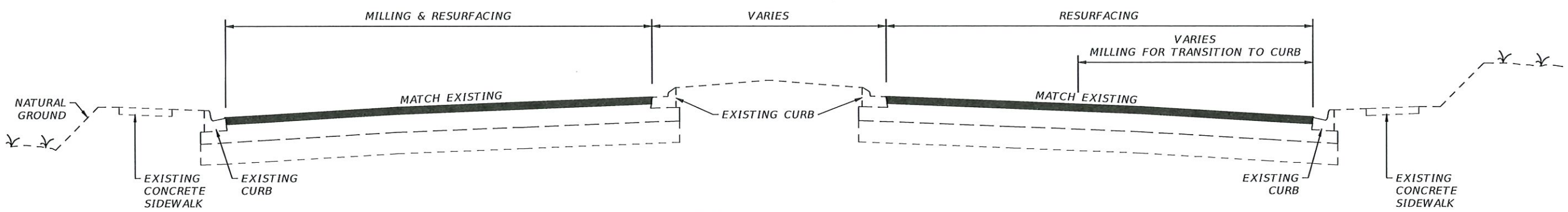
INDEX	
1.....	Coversheet
2.....	Typical & Notes
3 - 6 .....	Lehigh Acres



Location Map  
 LEE COUNTY, FLORIDA  
 February 8 , 2022



TYPICAL RURAL SECTION



TYPICAL URBAN SECTION

**MILLING & RESURFACING NOTES**

1. Scheduling of all work is subject to the prior approval of the Engineer, The Contractor's attention is directed to the highly seasonal nature of traffic volumes and the Engineer's application of discretion to minimize disruption during high volume times.
2. Where connecting to an existing driveway is necessary, a smooth transition to edge of pavement shall be established to the satisfaction of the Engineer. No feathered joints.
3. The Contractor shall protect private property. Any damage caused by the Contractor in the performance of this work shall be corrected to the satisfaction of the Engineer and property owner at the Contractor's expense. No direct payment will be made.
4. Any damage to state, county, or local roads caused by the Contractor's hauling activities shall be repaired by The Contractor to the satisfaction of the Engineer at the Contractor's expense, no direct payment will be made.
5. Texas swale locations and elevations will be established and laid out by the County. The Contractor is responsible for all other stakeout of the project and establishment of any necessary lines, grades, slope stakes, utility locations or any other stakeout necessary to complete the work. The cost of staking shall be subsidiary to other items of work, no direct payment will be made.
6. The State of Florida does not require a project specific National Pollutant Discharge Elimination System (NPDES) permit for construction activities that disturb less than one acre of land. However, the Contractor is responsible for installation, maintenance, and removal of any necessary best management practices devices necessary to prevent sediment from leaving the project site. The cost of this work is subsidiary to other items, no direct payment will be made.
7. Exact limits of milling and resurfacing work within each specific segment will be established by the Engineer prior to commencement of work. No payment will be made for work outside the authorized limits of resurfacing.
8. Milling and/or resurfacing shall be performed such that the original cross-slopes of the roadway are maintained to the extent practical. Any deviations shall be subject to prior authorization of the Engineer.
9. Shoulders shall be restored to the satisfaction of the Engineer prior to Final Acceptance of the work.
10. Clean-up of the project shall be accomplished by the Contractor to the Satisfaction of the Engineer. Cleanup shall be subsidiary to other items of work, no direct payment will be made.
11. MOT to be in compliance with FDOT 102-600 series.

REVISIONS			
DATE	DESCRIPTION	DATE	DESCRIPTION
----	----	----	----



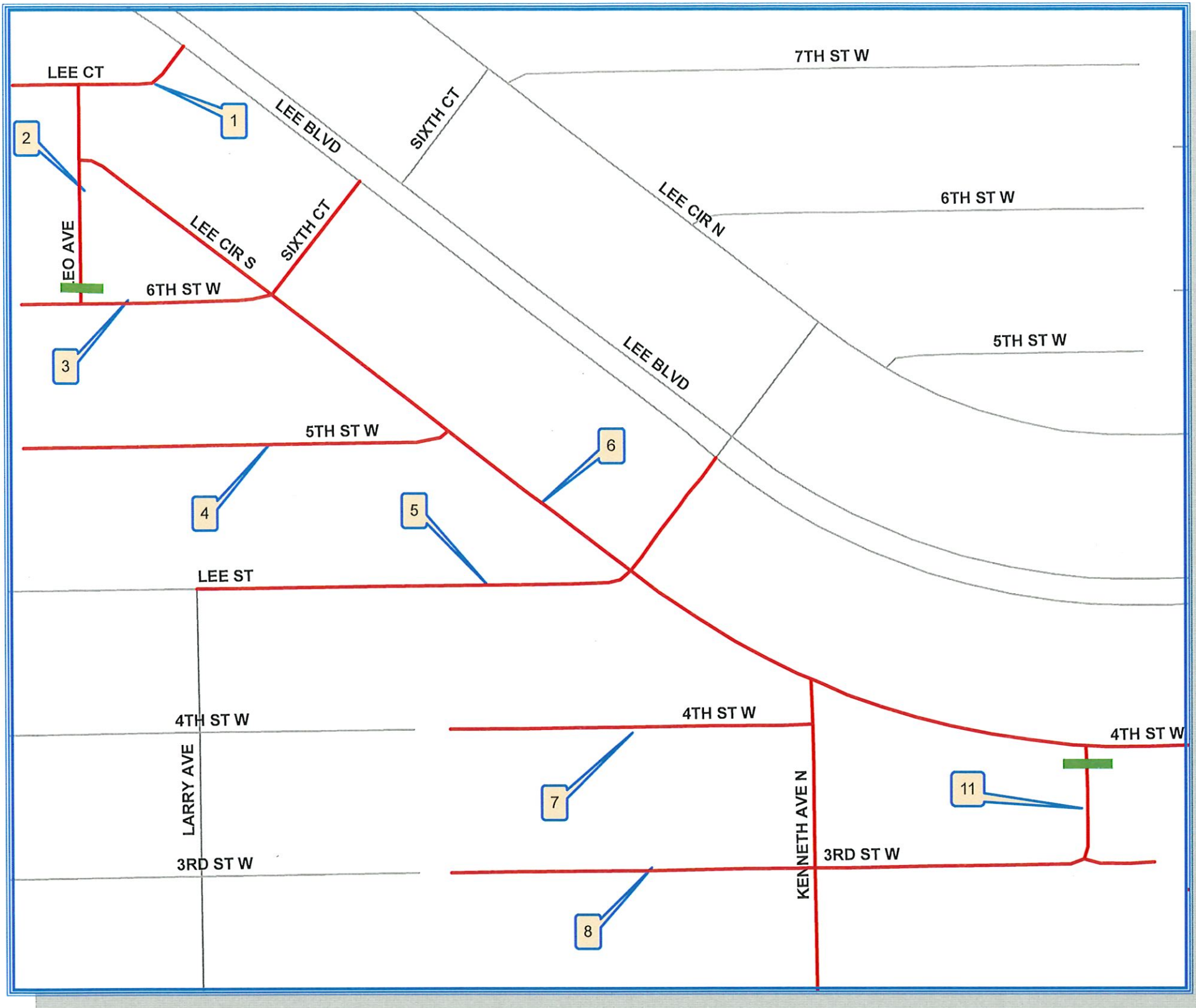

LEE COUNTY DEPARTMENT OF TRANSPORTATION		
ROAD NAME	COUNTY	PROJECT ID
	LEE	

**TYPICAL SECTION**

SHEET NO.
2

THE OFFICIAL RECORD OF THIS SHEET IS THE ELECTRONIC FILE DIGITALLY SIGNED AND SEALED UNDER RULE 61G15-23.004, F.A.C.

**RESURFACING  
PROJECT LOCATION  
MAP  
1/FY2022 A  
LEHIGH ACRES**



#	STREET	FROM	TO	Length	Width
1	LEE CT	LEE BLVD	W EOP	425	18
2	LEO AVE	LEE CT	6TH ST W	500	18
3	6TH ST W	W EOP	LEE BLVD	815	18
4	5TH ST W	LEE CIR S	W EOP	970	18
5	LEE ST	LARRY AVE	LEE BLVD	1255	18
6	LEE CIR S	LEO AVE	GERALD AVE N	6420	18
7	4TH ST W	KENNETH AVE N	W EOP	825	18
8	3RD ST W	E EOP	W EOP	1585	18
9	2ND ST W	E EOP	W EOP	1585	18
10	KENNETH AVE N	LEE CIR S	GOLFVIEW BLVD	1190	18
11	KEITH AVE N	3RD ST W	4TH ST W	265	18

= Swale

**Resurfacing Project  
Location Map  
Lehigh Acres Local Roads**



**Countywide  
Lehigh Roads  
1/FY2022 A**

Public Works  
Southwest  
Florida  
(239) 533-8900

Dept of Transportation  
1500 Monroe St  
Ft Myers, Florida, 33901

Drawn By: JLN

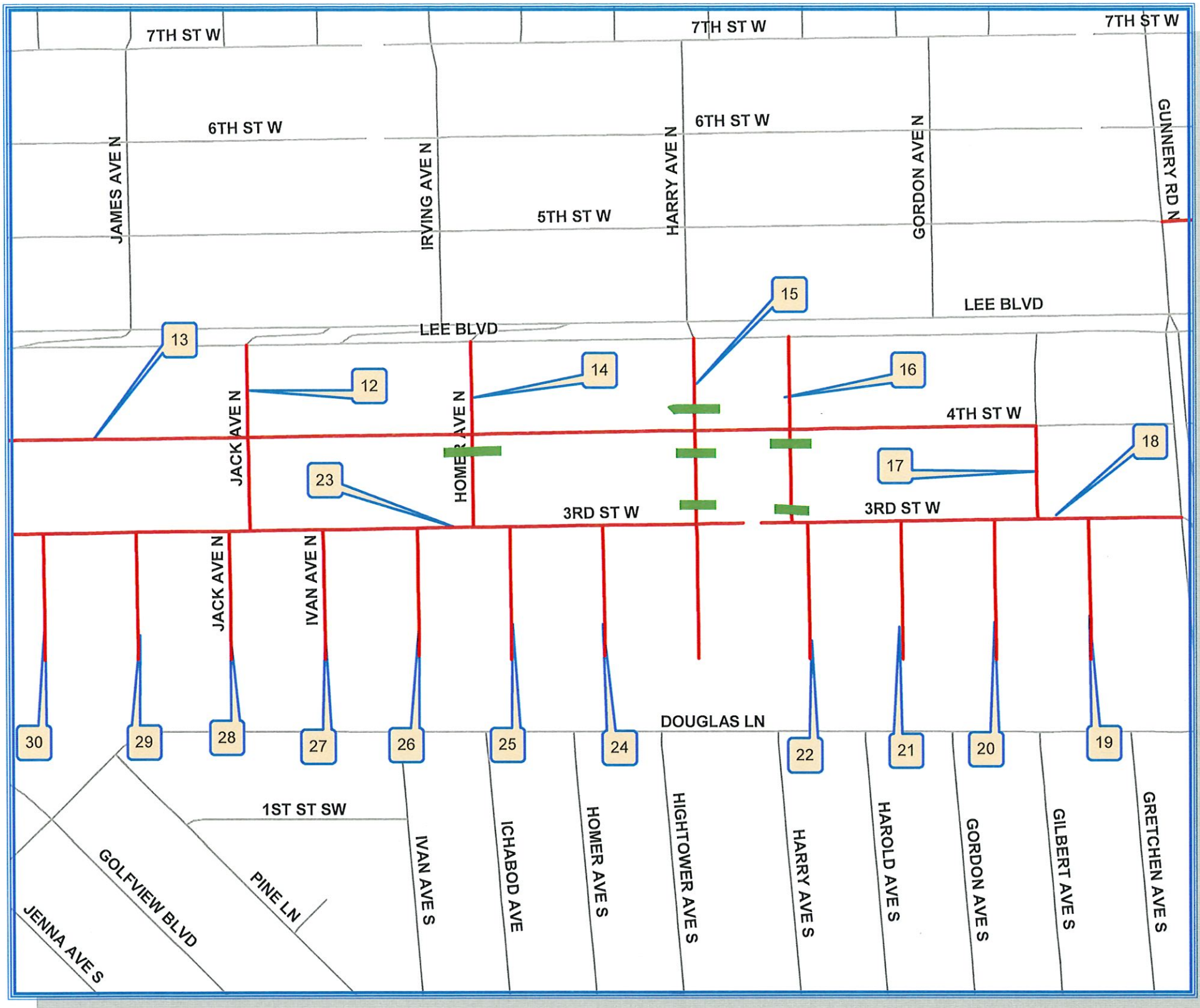
Checked By: FJL

Date: 2/8/2022

**COUNTYWIDE**

Sheet 3 of 6

**RESURFACING  
PROJECT LOCATION  
MAP  
1/FY2022 A  
LEHIGH ACRES**



#	STREET	FROM	TO	Length	Width
12	JACK AVE N	LEE BLVD	3RD ST W	650	18
13	4TH ST W	LEE CIR S	GERALD AVE N	3755	18
14	HOMER AVE N	LEE BLVD	3RD ST W	650	18
15	HARRY AVE N	LEE BLVD	3RD ST W	650	18
16	HAROLD AVE N	LEE BLVD	3RD ST W	650	18
17	GERALD AVE N	4TH ST W	3RD ST W	335	18
18	3RD ST W	W EOP	GUNNERY RD N	1450	18
19	GERALD AVE N	3RD ST W	S EOP	500	18
20	GILBERT AVE N	3RD ST W	S EOP	500	18
21	GORDON AVE N	3RD ST W	S EOP	500	18
22	HAROLD AVE N	3RD ST W	S EOP	500	18
23	3RD ST W	W EOP	W EOP	2515	18
24	HENRY AVE N	3RD ST W	S EOP	500	18
25	HOMER AVE N	3RD ST W	S EOP	500	18
26	IRVING AVE N	3RD ST W	S EOP	500	18
27	IVAN AVE N	3RD ST W	S EOP	500	18
28	JACK AVE N	3RD ST W	S EOP	500	18
29	JAMES AVE N	3RD ST W	S EOP	500	18
30	JOHN AVE N	3RD ST W	S EOP	500	18

= SWALE

**Resurfacing Project  
Location Map  
Lehigh Acres Local Roads**



Countywide  
Lehigh Roads  
1/FY2022 A

Public Works  
Southwest  
Florida  
(239) 533-8900

Dept of Transportation  
1500 Monroe St  
Ft Myers, Florida, 33901

Drawn By: JLN

Checked By: FJL

Date: 2/8/2022

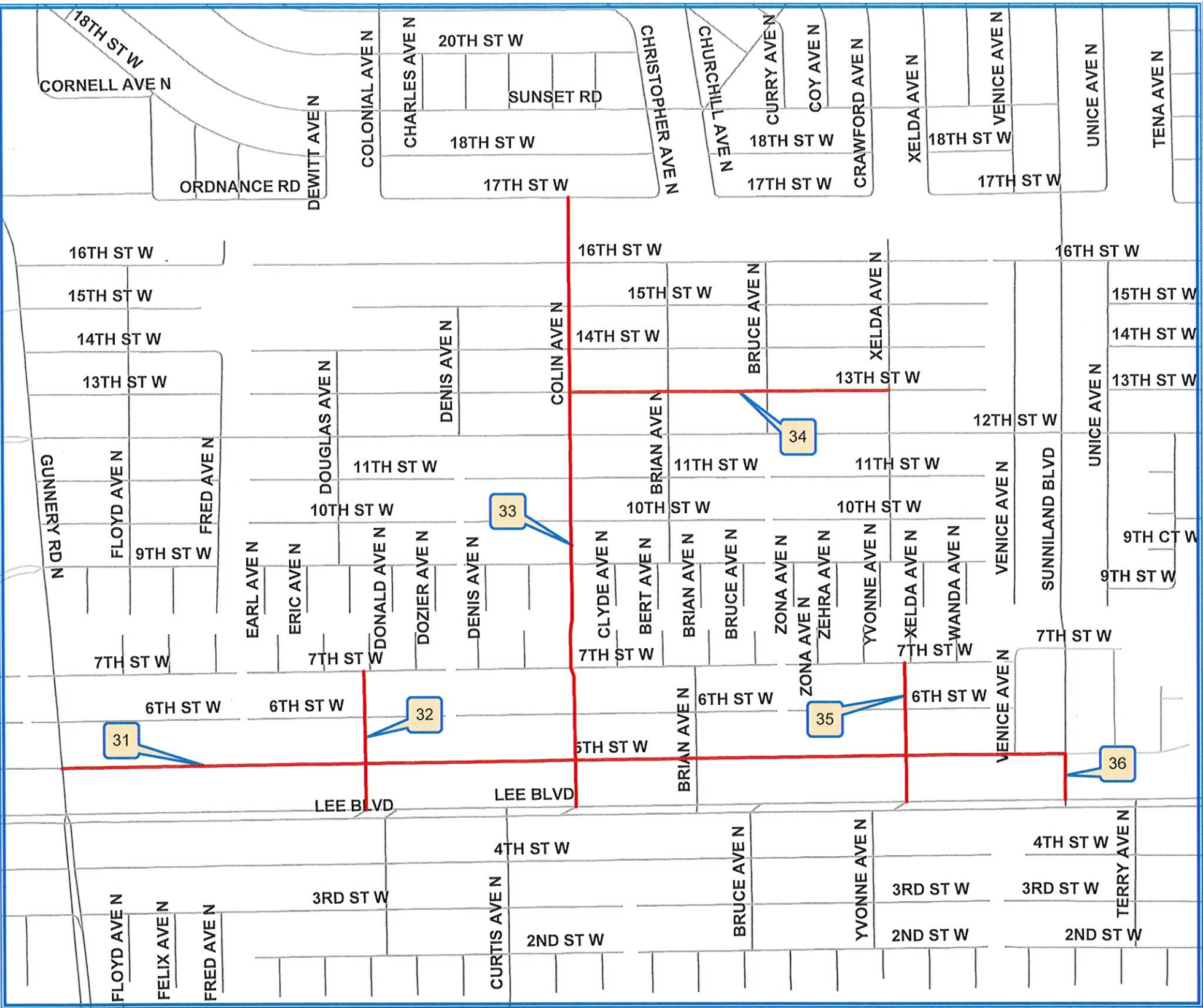
COUNTYWIDE

Sheet 4 of 6

**RESURFACING  
PROJECT LOCATION  
MAP  
1/FY2022 A  
LEHIGH ACRES**



#	STREET	FROM	TO	Length	Width
31	5TH ST W	GUNNERY RD N	SUNNILAND BLVD	7025	18
32	DOUGLAS AVE N	LEE BLVD	7TH ST W	975	18
33	COLIN AVE N	LEE BLVD	17TH ST W	4250	18
34	13th ST W	COLIN AVE N	XELDA AVE N	2230	18
35	XELDA AVE N	LEE BLVD	8th ST W	975	18
36	SUNNILAND BLVD	LEE BLVD	5TH ST W	330	20



**Resurfacing Project  
Location Map  
Lehigh Acres Local Roads**



Countywide  
Lehigh Roads  
1/FY2022 A

Public Works  
Southwest  
Florida  
(239) 533-8900

Dept of Transportation  
1500 Monroe St  
Ft Myers, Florida, 33901

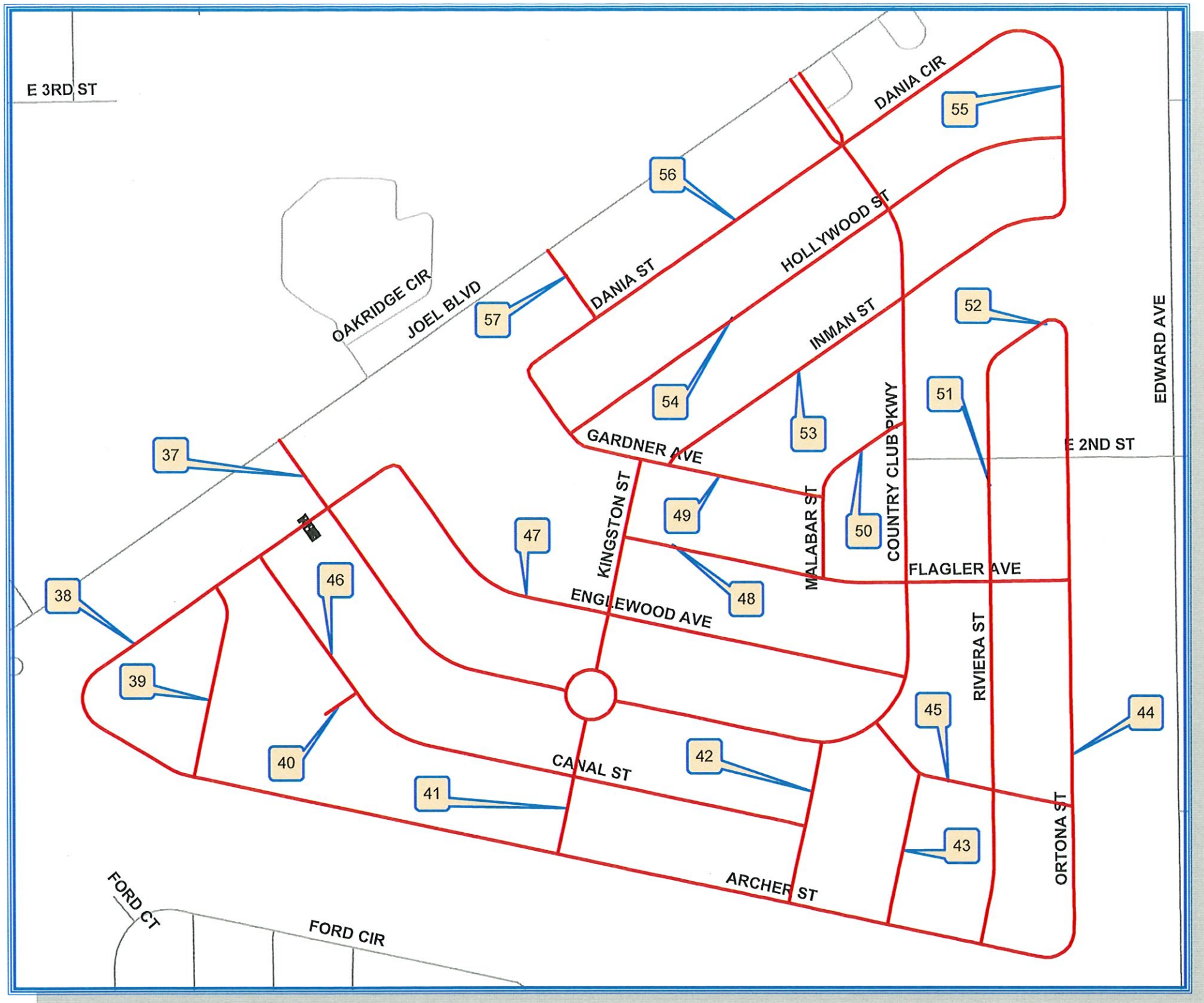
Drawn By: JLN

Checked By: FJL

Date: 4/8/2022

COUNTYWIDE

Sheet 5 of 6



**RESURFACING  
PROJECT LOCATION  
MAP  
1/FY 2022 A  
LEHIGH ACRES**

#	STREET	FROM	TO	Length	Width
37	COUNTRY CLUB PKWY	JOEL BLVD	JOEL BLVD	5600	20
38	ARCHER ST	COUNTRY CLUB PKWY	ORTONA ST	5000	20
39	BERMONT AVE	ARCHER ST	ARCHER ST	730	20
40	CANAL PL	CANAL ST	S EOP	150	20
41	KINGSTON ST	ARCHER ST	GARDNER AVE	800	20
42	LYNNE ST	COUNTRY CLUB PKWY	ARCHER ST	615	20
43	PIERCE ST	NEWBERN AVE	ARCHER ST	575	20
44	ORTONA ST	ARCHER ST	E 2ND ST	1825	20
45	NEWBERN AVE	COUNTRY CLUB PKWY	ORTONA ST	825	20
46	CANAL ST	LYNNE ST	ARCHER ST	2375	20
47	ENGLEWOOD AVE	COUNTRY CLUB PKWY	COUNTRY CLUB PKWY	2425	20
48	FLAGLER AVE	ORTONA ST	KINGSTON ST	1660	20
49	GARDNER AVE	DANIA ST	MALABAR ST	1250	20
50	MALABAR ST	FLAGLER AVE	COUNTRY CLUB PKWY	740	20
51	RIVIERA ST	E 2ND ST	ARCHER ST	1795	20
52	SEBRING CIR	E 2ND ST	E 2ND ST	1165	20
53	INMAN ST	GARDNER AVE	COUNTRY CLUB PKWY	1070	20
54	HOLLYWOOD ST	GARDNER AVE	DANIA CIR	2150	20
55	DANIA CIR	COUNTRY CLUB PKWY	COUNTRY CLUB PKWY	2210	20
56	DANIA ST	GARDNER AVE	DANIA CIR	1430	20
57	JOEL WAY	JOEL BLVD	DANIA ST	315	20

**Resurfacing Project  
Location Map  
Lehigh Acres Local Roads**



**Countywide  
Lehigh Roads  
1/FY 2022 A**  
  
Public Works  
Southwest  
Florida  
(239) 533-8900

Dept of Transportation  
1500 Monroe St  
Ft Myers, Florida, 33901  
  
Drawn By: JLN  
Checked By: FJL  
Date: 2/8/2022

**COUNTYWIDE**  
  
  
**Sheet 6 of 6**