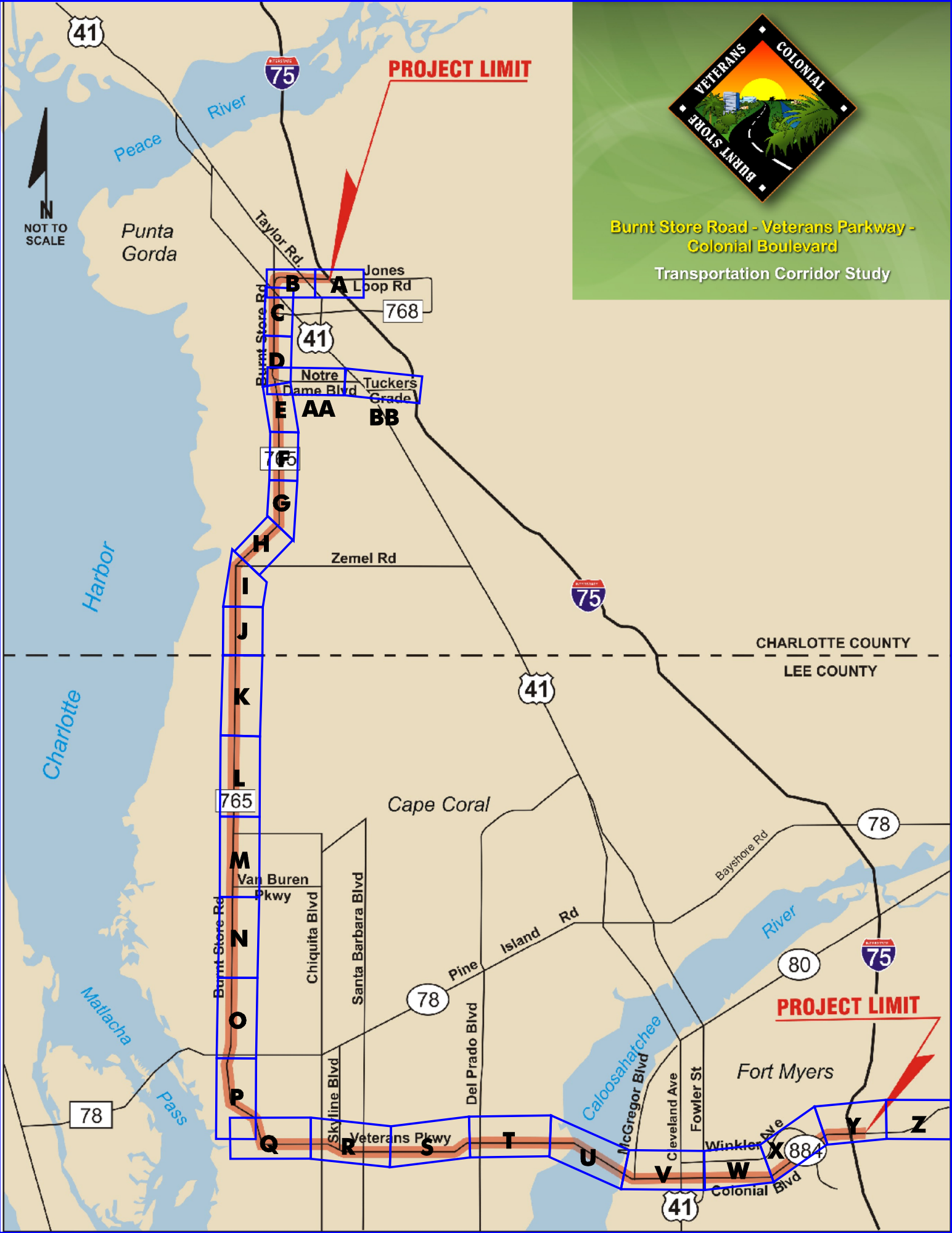
Burnt Store Road - Veterans Parkway - Colonial Boulevard
Transportation Corridor Study
PROJECT LIMIT
PROJECT LIMIT
N
NOT TO SCALE
Peace River
Punta Gorda
Taylor Rd
Jones Loop Rd
768
Burnt Store Rd
Notre Dame Blvd
Tuckers Grade
A
B
C
D
E
F
G
H
I
J
K
L
M
N
O
P
Q
R
S
T
U
V
W
X
Y
Z
AA
BB
Zemel Rd
Harbor
Charlotte Harbor
CHARLOTTE COUNTY
LEE COUNTY
Cape Coral
765
Van Buren Pkwy
Chiquita Blvd
Santa Barbara Blvd
Skyline Blvd
Veterans Pkwy
Pine Island Rd
Del Prado Blvd
Bayshore Rd
Caloosahatchee River
McGregor Blvd
Cleveland Ave
Fowler St
Winkler Ave
Colonial Blvd
Fort Myers
Matlacha Pass
41
75
78
80
884

CONCEPT PLANS

Burnt Store Road - Veterans Parkway - Colonial Boulevard

Transportation Corridor Study

PANEL AA

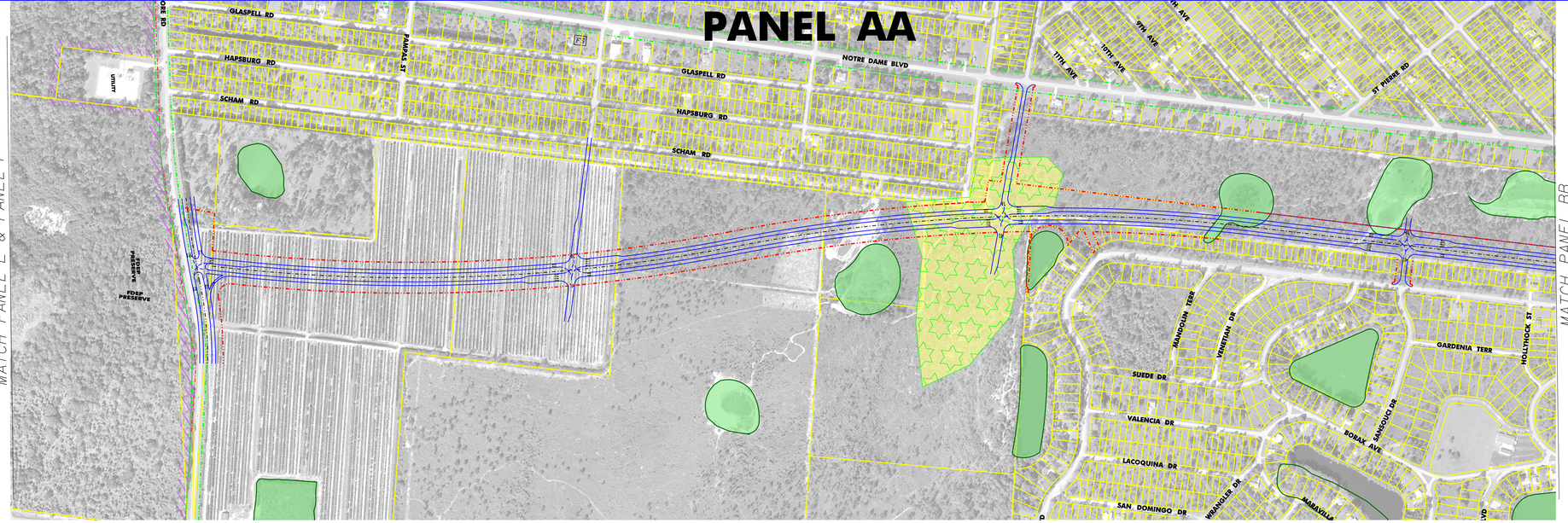

Flight Date: September 2002

PRELIMINARY

PANEL BB

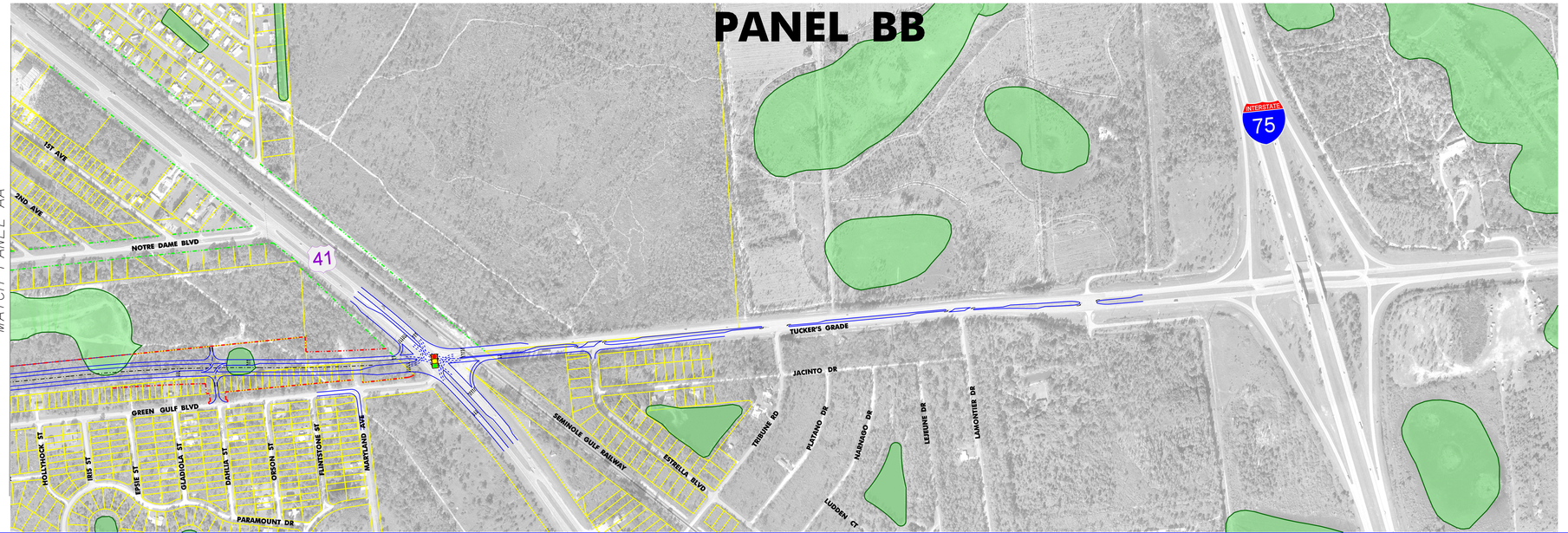

Flight Date: September 2002

PRELIMINARY

KEY MAP

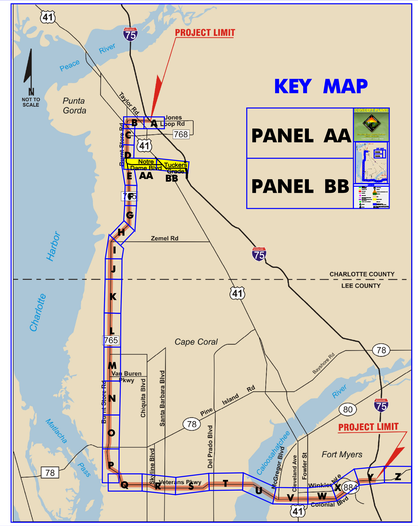

LEGEND

- PROPOSED EDGE OF PAVEMENT, RAMP OR FRONTAGE ROAD
- PROPOSED EXPRESS LANE
- PROPOSED BRIDGE
- EXISTING BRIDGE
- EXISTING EDGE OF PAVEMENT
- EXISTING RIGHT OF WAY OR EASEMENT
- PROPOSED RIGHT OF WAY
- PROPERTY LINE
- CITY LIMITS
- EAGLE NEST
- EAGLE NEST PRIMARY ZONE (750' RADIUS)
- EAGLE NEST SECONDARY ZONE (1500' RADIUS)
- FIRE STATION
- EXISTING TRAFFIC SIGNAL
- RAILROAD
- POTENTIAL CONTAMINATION SITE
- PUBLIC OWNED LANDS
- WETLANDS
- PARK
- COUNTY LANDS
- SCRUB JAY HABITAT
- STRATEGIC HABITAT CONSERVATION AREA (SHCA)
- CHURCH
- SCHOOL

NOTE: ENTIRE PROJECT CORRIDOR IS LOCATED WITHIN WOOD STORK CORE FORAGING AREA (18.6 MI RADIUS)

CONCEPT PLANS

Burnt Store Road - Veterans Parkway - Colonial Boulevard

Transportation Corridor Study

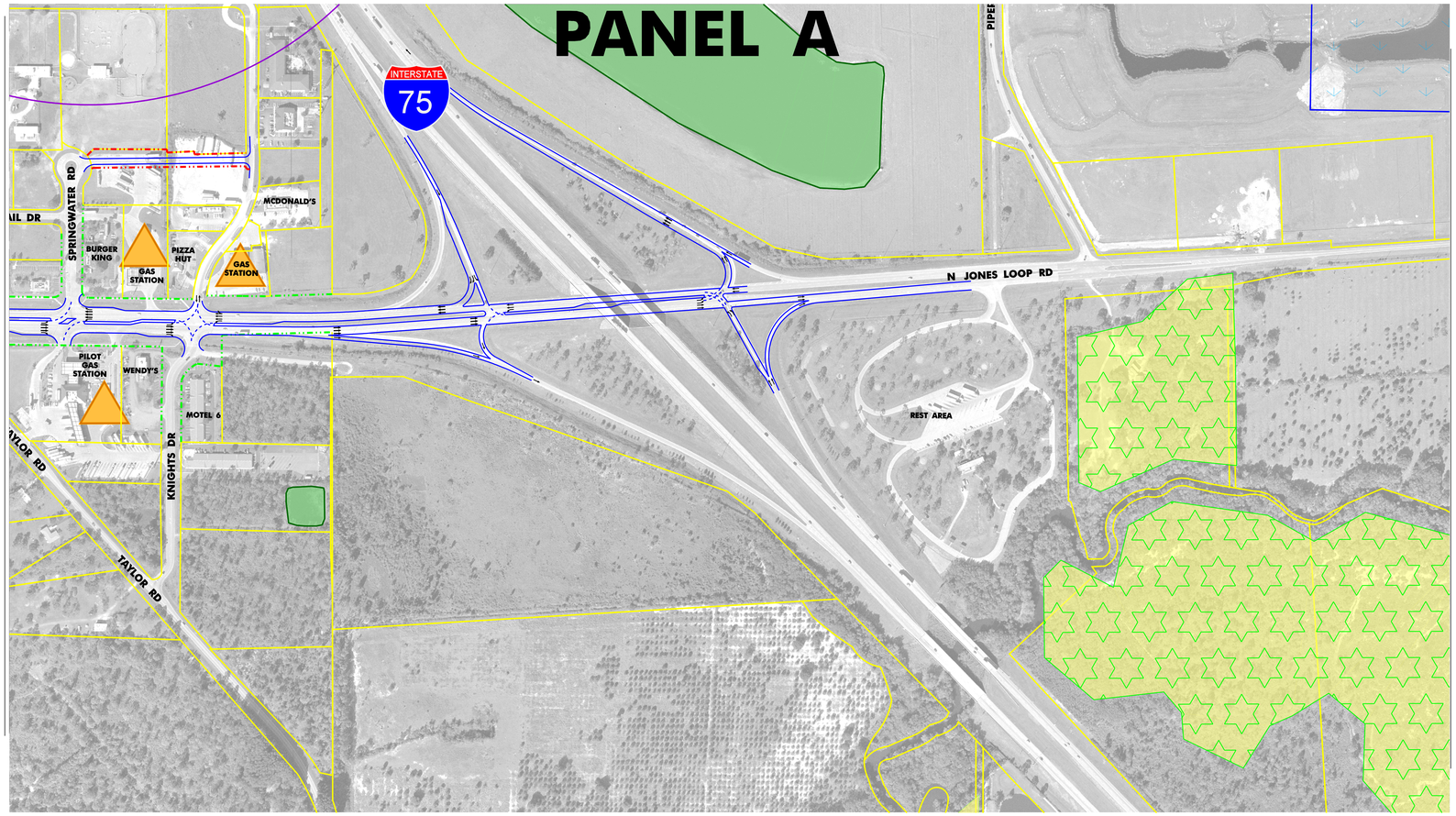

Flight Date: September 2002

PRELIMINARY

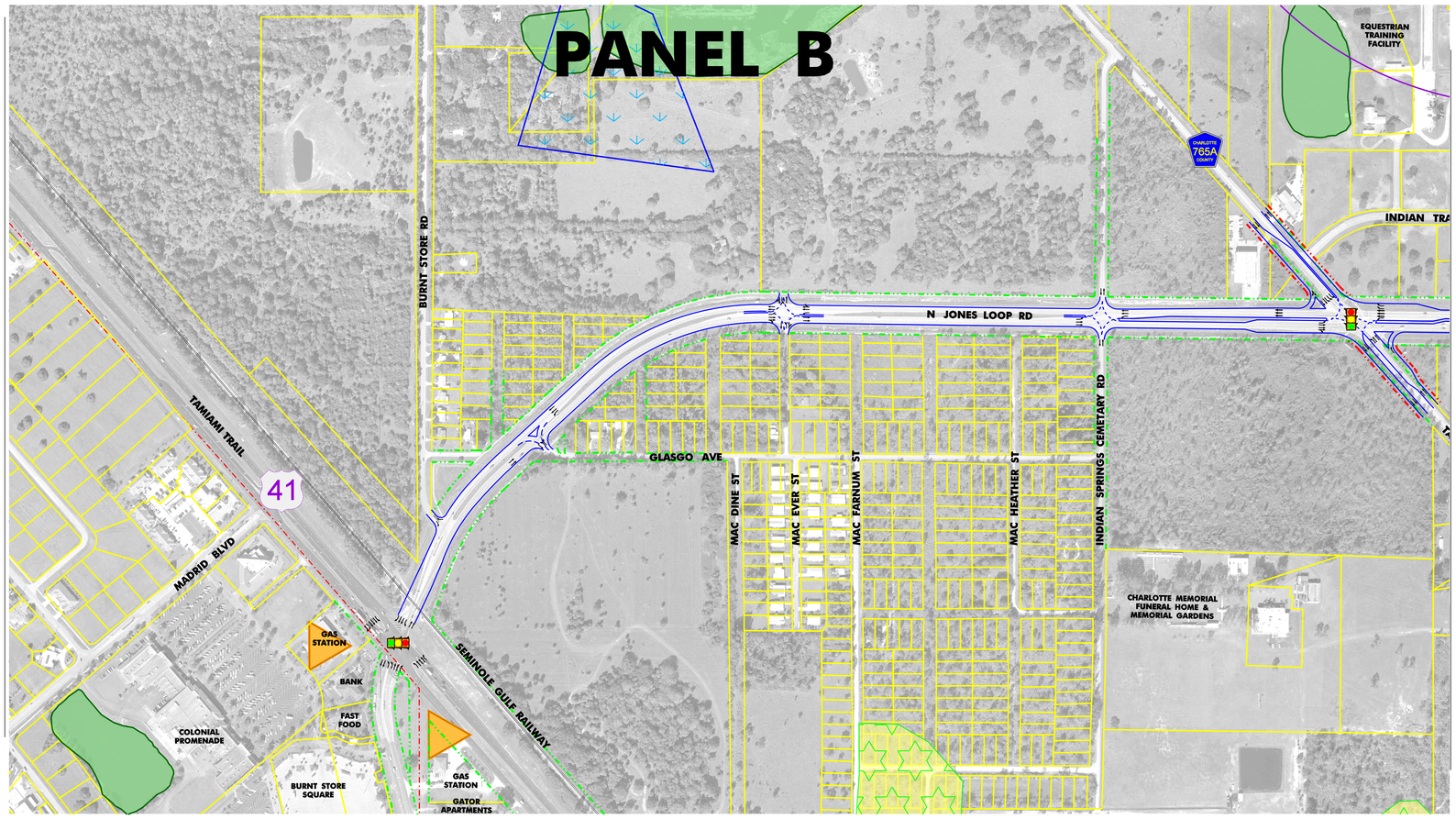

Flight Date: September 2002

PRELIMINARY

KEY MAP

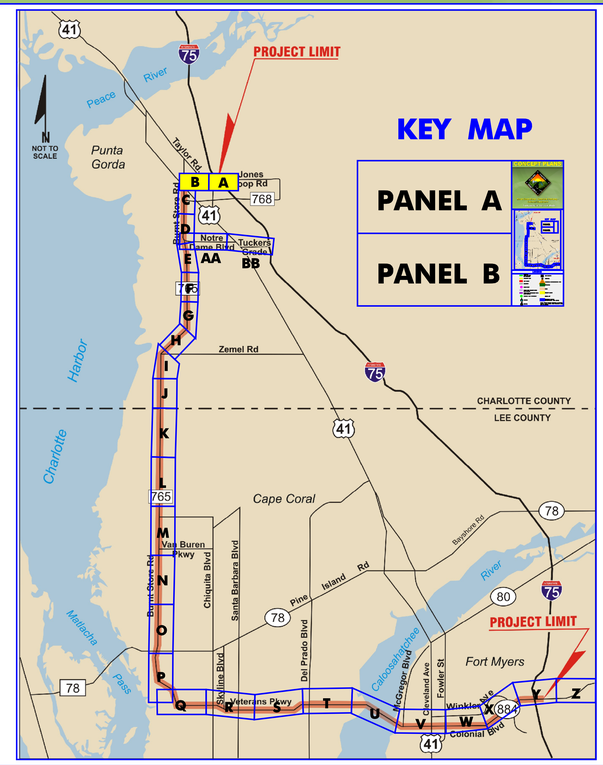

PANEL A

PANEL B

LEGEND

- PROPOSED EDGE OF PAVEMENT, RAMP OR FRONTAGE ROAD
- PROPOSED EXPRESS LANE
- PROPOSED BRIDGE
- EXISTING BRIDGE
- EXISTING EDGE OF PAVEMENT
- EXISTING RIGHT OF WAY OR EASEMENT
- PROPOSED RIGHT OF WAY
- PROPERTY LINE
- CITY LIMITS
- EAGLE NEST
- EAGLE NEST PRIMARY ZONE (750' RADIUS)
- EAGLE NEST SECONDARY ZONE (1500' RADIUS)
- FIRE STATION
- EXISTING TRAFFIC SIGNAL
- RAILROAD
- POTENTIAL CONTAMINATION SITE
- PUBLIC OWNED LANDS
- WETLANDS
- PARK
- COUNTY LANDS
- SCRUB JAY HABITAT
- STRATEGIC HABITAT CONSERVATION AREA (SHCA)
- CHURCH
- SCHOOL

NOTE: ENTIRE PROJECT CORRIDOR IS LOCATED WITHIN WOOD STORK CORE FORAGING AREA (18.6 MI RADIUS)

USER: 15309 05/09/2005 3:09:22 PM P:\Projects\Burnt_Store\PDE\CADD\Panel A-B_Option.dgn

PANEL C

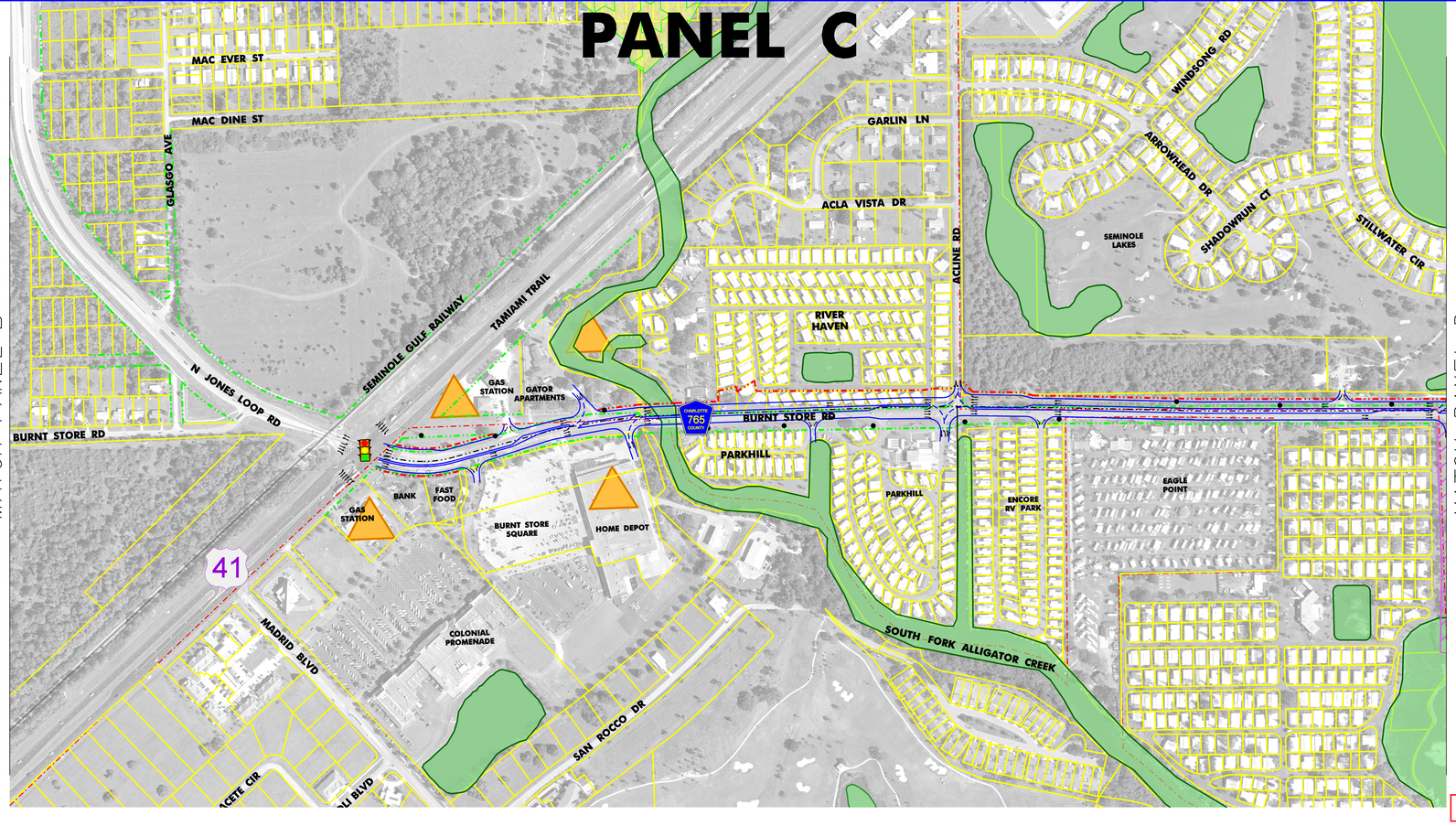

MATCH PANEL B

MATCH PANEL D

Flight Date: September 2002

PRELIMINARY

CONCEPT PLANS

OPTION A

Burnt Store Road - Veterans Parkway - Colonial Boulevard

Transportation Corridor Study

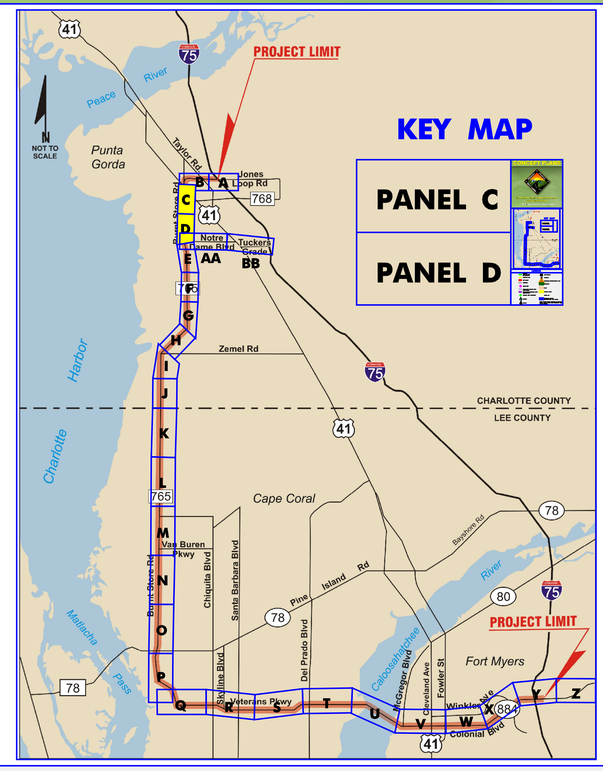

PANEL D

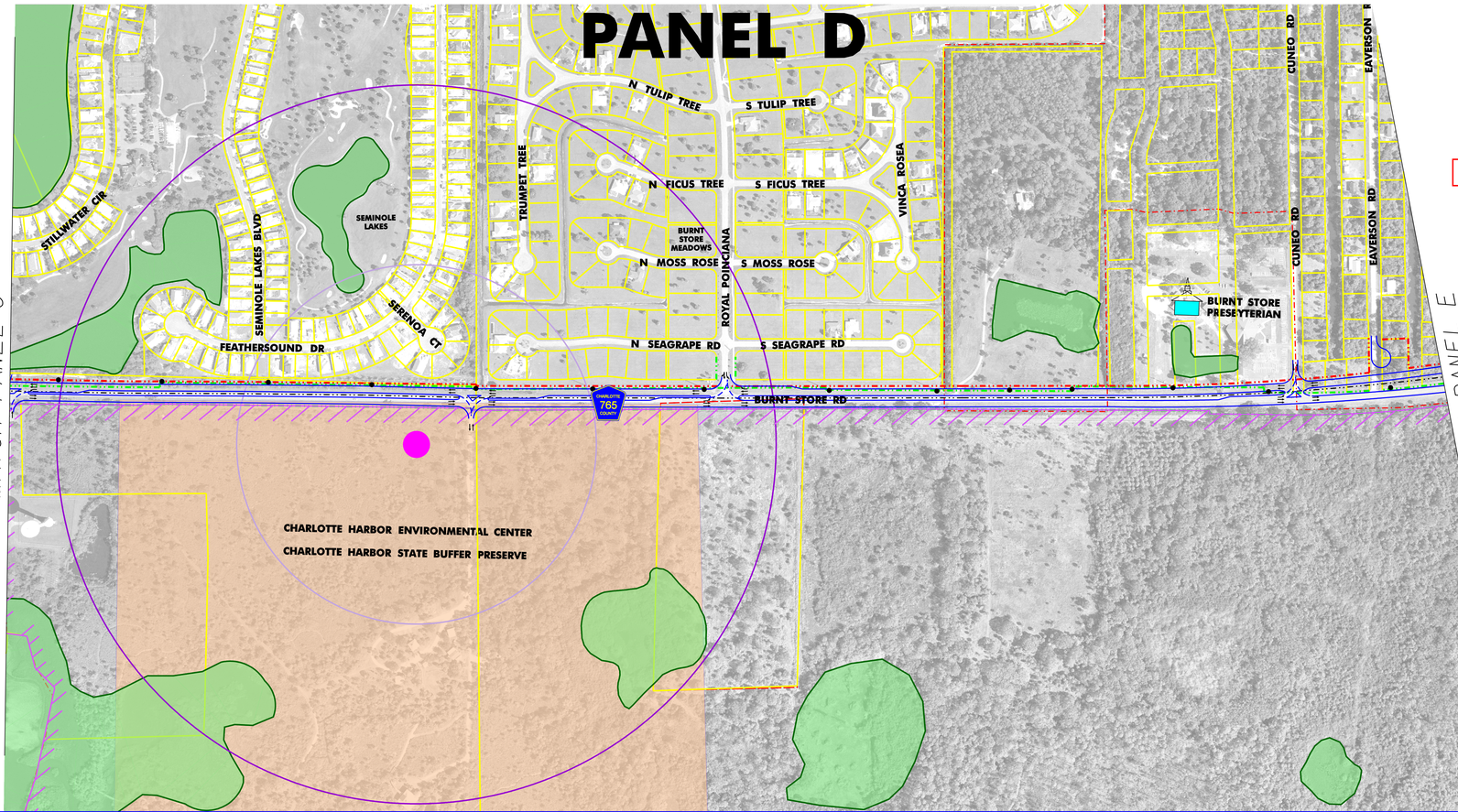

MATCH PANEL C

MATCH PANEL E

Flight Date: September 2002

PRELIMINARY

LEGEND

- PROPOSED EDGE OF PAVEMENT, RAMP OR FRONTAGE ROAD
- PROPOSED EXPRESS LANE
- PROPOSED BRIDGE
- EXISTING BRIDGE
- EXISTING EDGE OF PAVEMENT
- EXISTING RIGHT OF WAY OR EASEMENT
- PROPOSED RIGHT OF WAY
- PROPERTY LINE
- CITY LIMITS
- EAGLE NEST
- EAGLE NEST PRIMARY ZONE (750' RADIUS)
- EAGLE NEST SECONDARY ZONE (1500' RADIUS)
- FIRE STATION
- EXISTING TRAFFIC SIGNAL
- RAILROAD
- POTENTIAL CONTAMINATION SITE
- PUBLIC OWNED LANDS
- WETLANDS
- PARK
- COUNTY LANDS
- SCRUB JAY HABITAT
- STRATEGIC HABITAT CONSERVATION AREA (SHCA)
- CHURCH
- SCHOOL

NOTE: ENTIRE PROJECT CORRIDOR IS LOCATED WITHIN WOOD STORK CORE FORAGING AREA (18.6 MI RADIUS)

USER: 15309 05/09/2005 3:49:36 PM P:\Projects\Burnt_Store\PDE\CADD\Panel C-D_OptionA.dgn

PANEL C

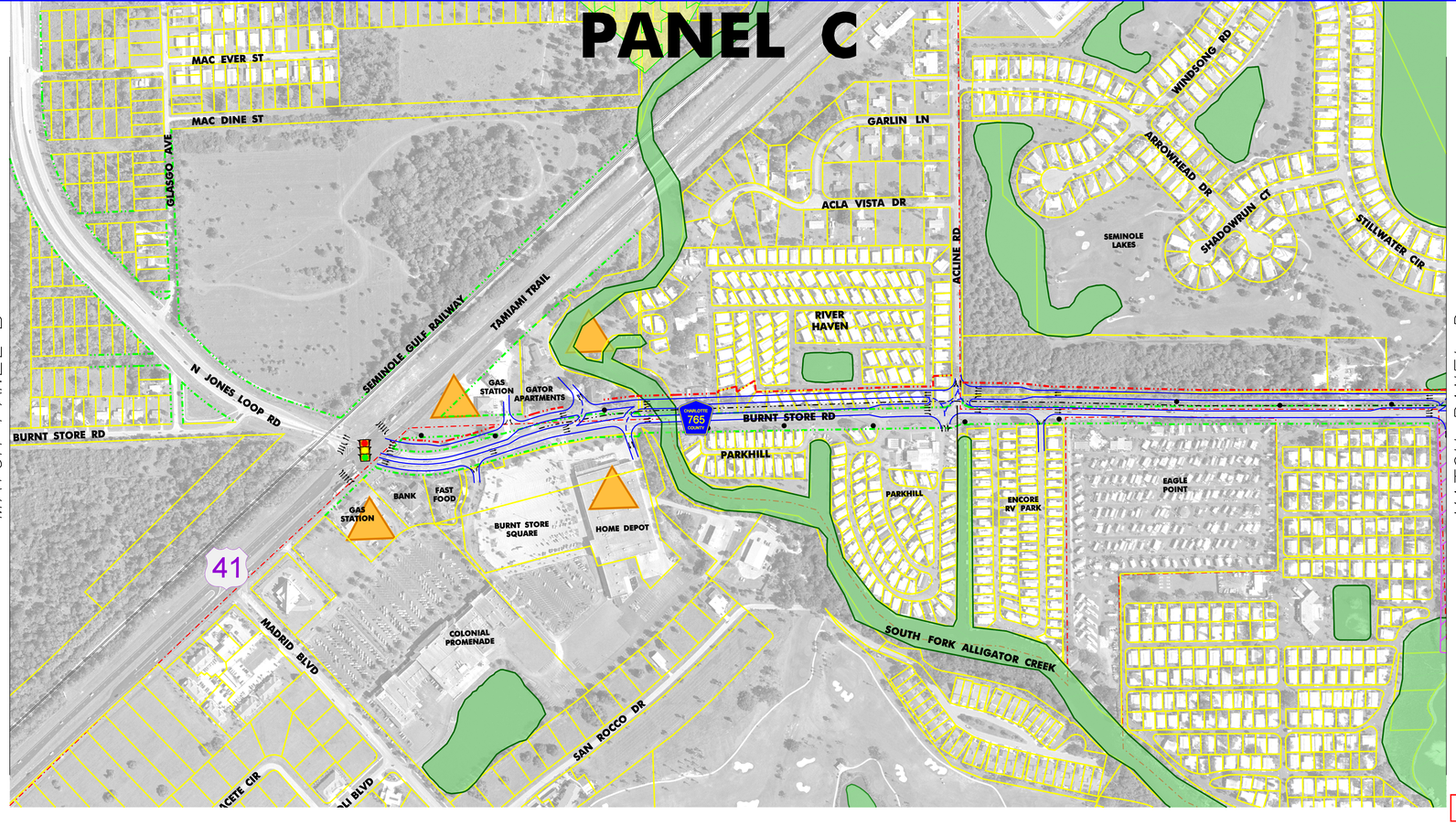

MATCH PANEL B

MATCH PANEL D

Flight Date: September 2002

PRELIMINARY

PANEL D

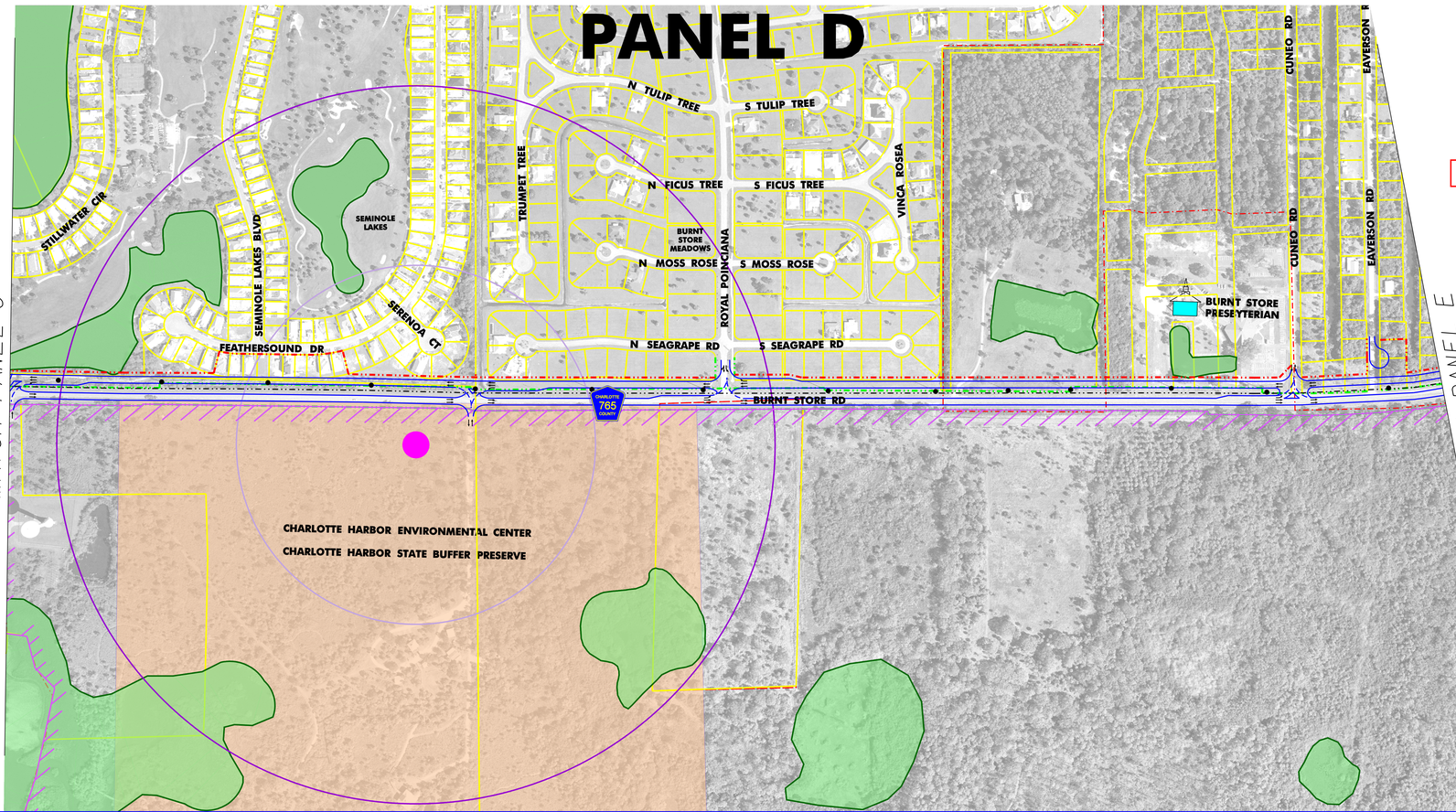

MATCH PANEL C

MATCH PANEL E

Flight Date: September 2002

PRELIMINARY

CONCEPT PLANS

OPTION B1

Burnt Store Road - Veterans Parkway - Colonial Boulevard

Transportation Corridor Study

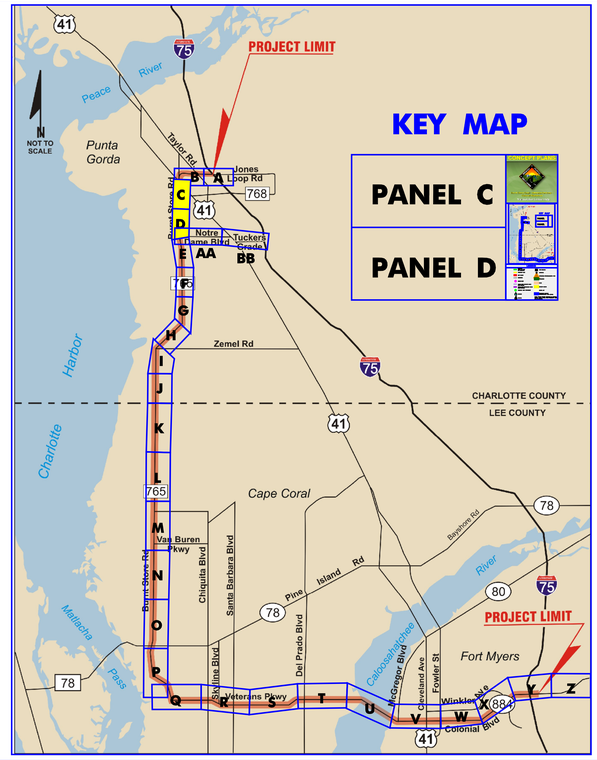

LEGEND

- PROPOSED EDGE OF PAVEMENT, RAMP OR FRONTAGE ROAD
- PROPOSED EXPRESS LANE
- PROPOSED BRIDGE
- EXISTING BRIDGE
- EXISTING EDGE OF PAVEMENT
- EXISTING RIGHT OF WAY OR EASEMENT
- PROPOSED RIGHT OF WAY
- PROPERTY LINE
- CITY LIMITS
- EAGLE NEST
- EAGLE NEST PRIMARY ZONE (750' RADIUS)
- EAGLE NEST SECONDARY ZONE (1500' RADIUS)
- FIRE STATION
- EXISTING TRAFFIC SIGNAL
- RAILROAD
- POTENTIAL CONTAMINATION SITE
- PUBLIC OWNED LANDS
- WETLANDS
- PARK
- COUNTY LANDS
- SCRUB JAY HABITAT
- STRATEGIC HABITAT CONSERVATION AREA (SHCA)
- CHURCH
- SCHOOL

NOTE: ENTIRE PROJECT CORRIDOR IS LOCATED WITHIN WOOD STORK CORE FORAGING AREA (18.6 MI RADIUS)

USER: 15309 05/09/2005 3:32:16 PM P:\Projects\Burnt_Store\PDE\CADD\Panel C-D_Option1.dgn

PANEL C

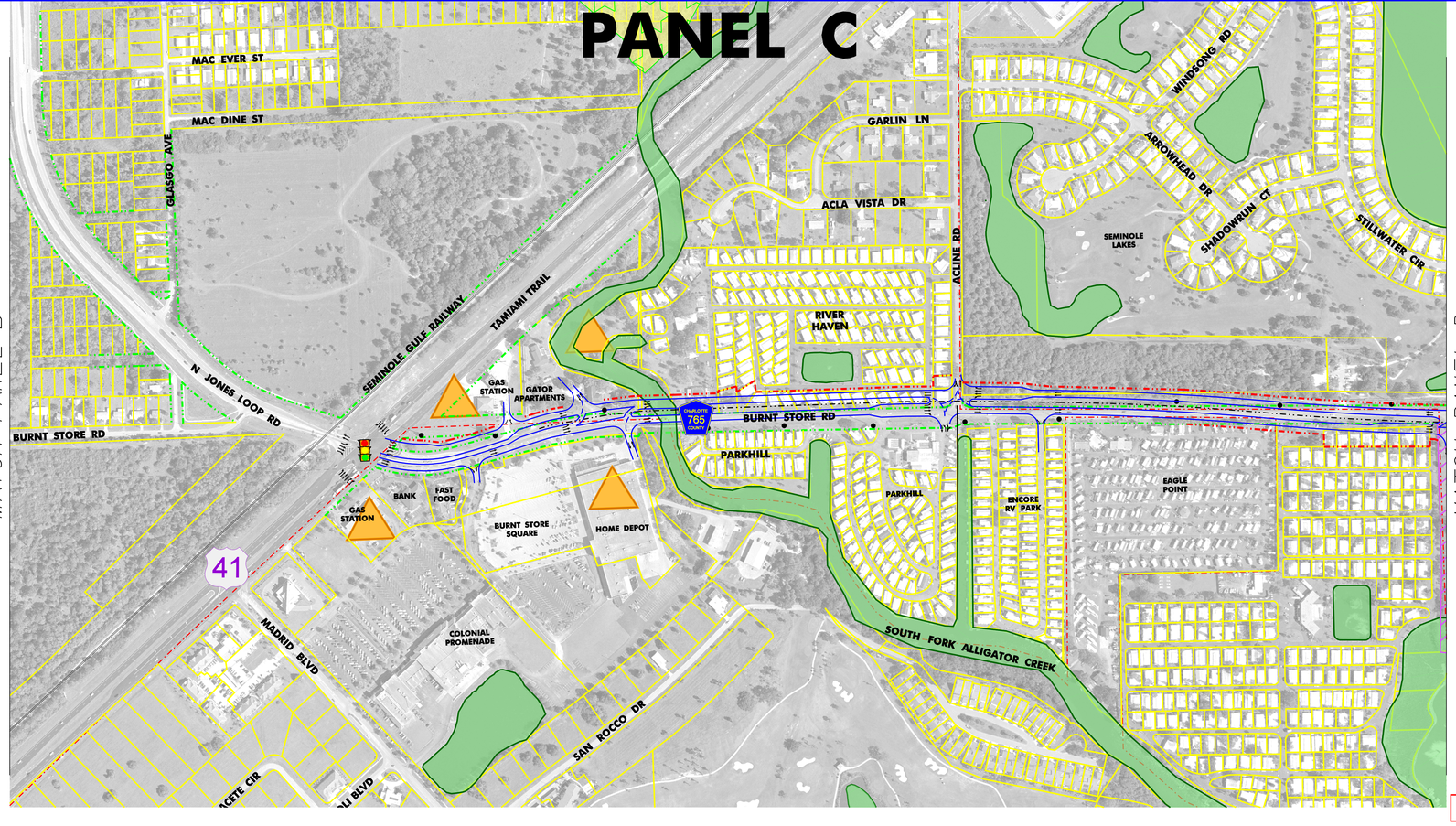

MATCH PANEL B

MATCH PANEL D

0 50 200 Feet

Flight Date: September 2002

PRELIMINARY

PANEL D

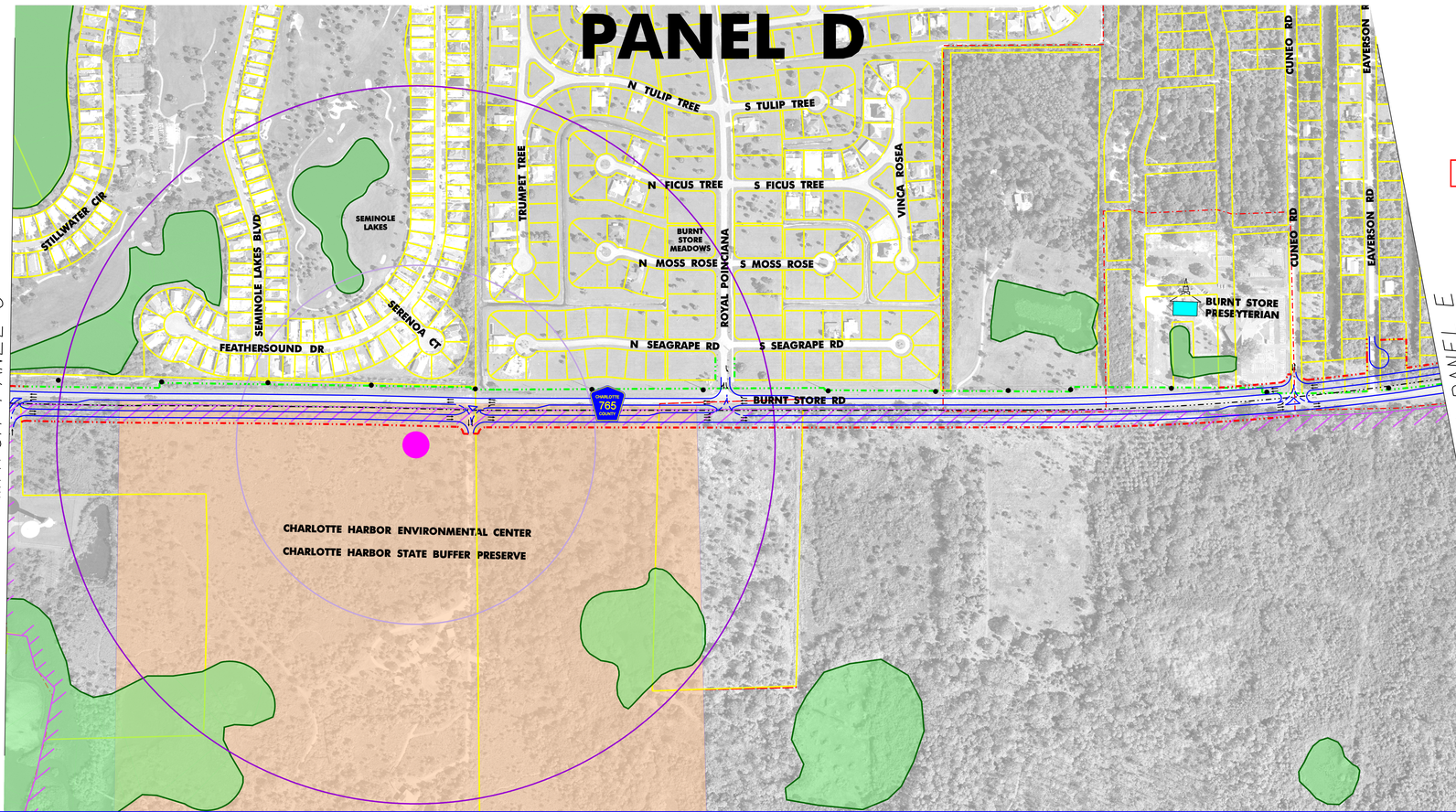

MATCH PANEL C

MATCH PANEL E

0 50 200 Feet

Flight Date: September 2002

PRELIMINARY

CONCEPT PLANS

OPTION B2

Burnt Store Road - Veterans Parkway - Colonial Boulevard

Transportation Corridor Study

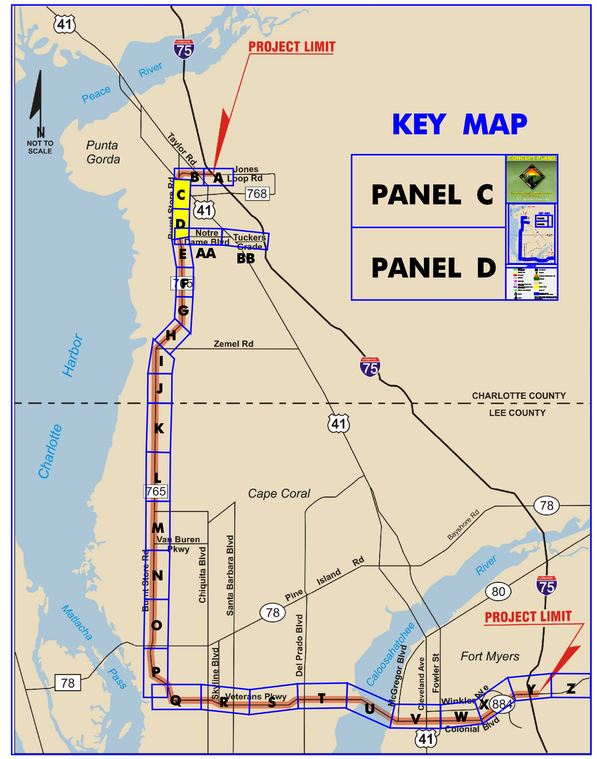

LEGEND

- PROPOSED EDGE OF PAVEMENT, RAMP OR FRONTAGE ROAD
- PROPOSED EXPRESS LANE
- PROPOSED BRIDGE
- EXISTING BRIDGE
- EXISTING EDGE OF PAVEMENT
- EXISTING RIGHT OF WAY OR EASEMENT
- PROPOSED RIGHT OF WAY
- PROPERTY LINE
- CITY LIMITS
- EAGLE NEST
- EAGLE NEST PRIMARY ZONE (750' RADIUS)
- EAGLE NEST SECONDARY ZONE (1500' RADIUS)
- FIRE STATION
- EXISTING TRAFFIC SIGNAL
- RAILROAD
- POTENTIAL CONTAMINATION SITE
- PUBLIC OWNED LANDS
- WETLANDS
- PARK
- COUNTY LANDS
- SCRUB JAY HABITAT
- STRATEGIC HABITAT CONSERVATION AREA (SHCA)
- CHURCH
- SCHOOL

NOTE: ENTIRE PROJECT CORRIDOR IS LOCATED WITHIN WOOD STORK CORE FORAGING AREA (18.6 MI RADIUS)

USER: 15309 05/09/2005 3:41:07 PM P:\Projects\Burnt_Store\PDE\CADD\Panel C-D_Option82.dgn

PANEL E

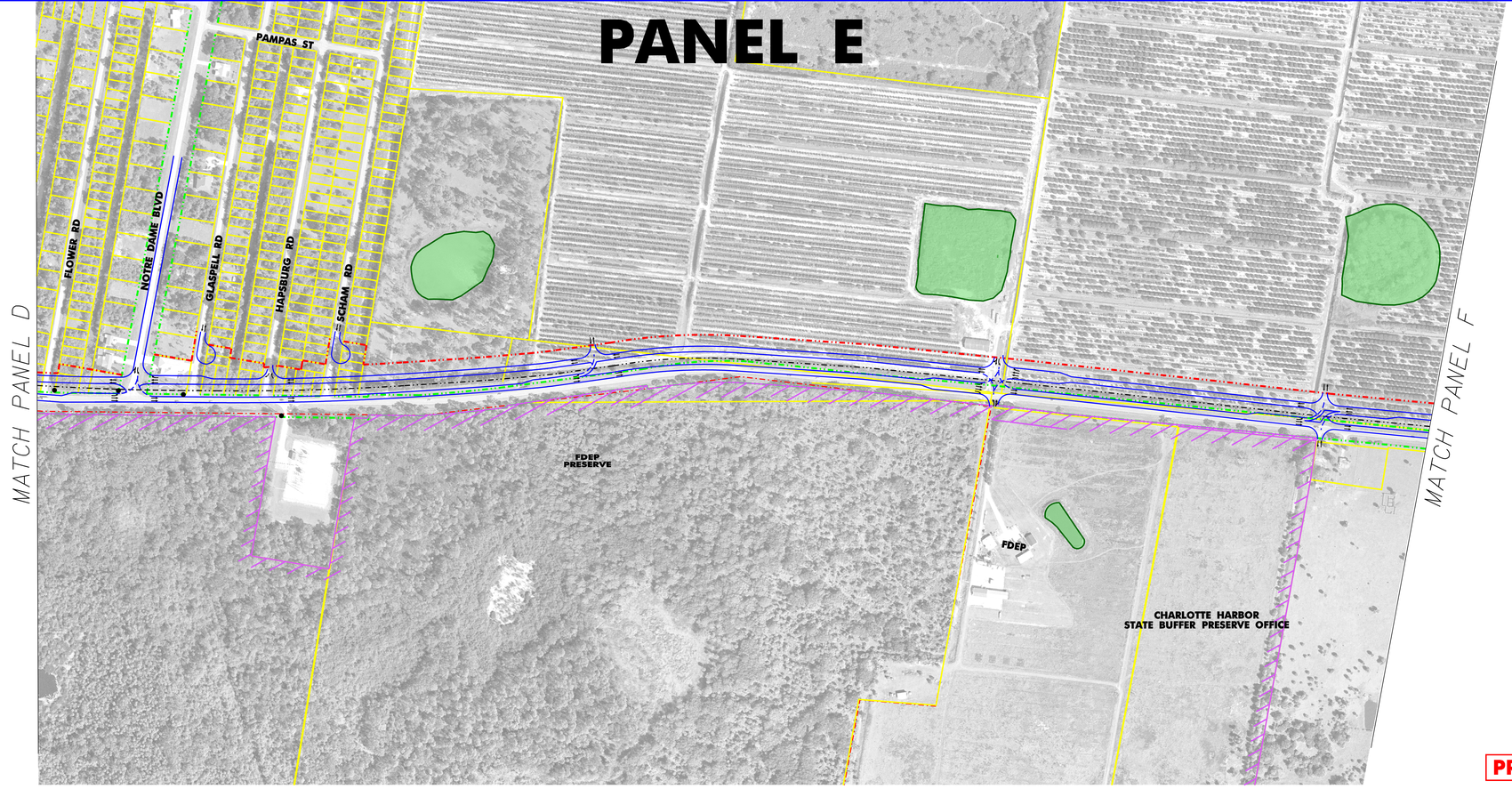

N

0 50 200 Feet

Flight Date: September 2002

PRELIMINARY

PANEL F

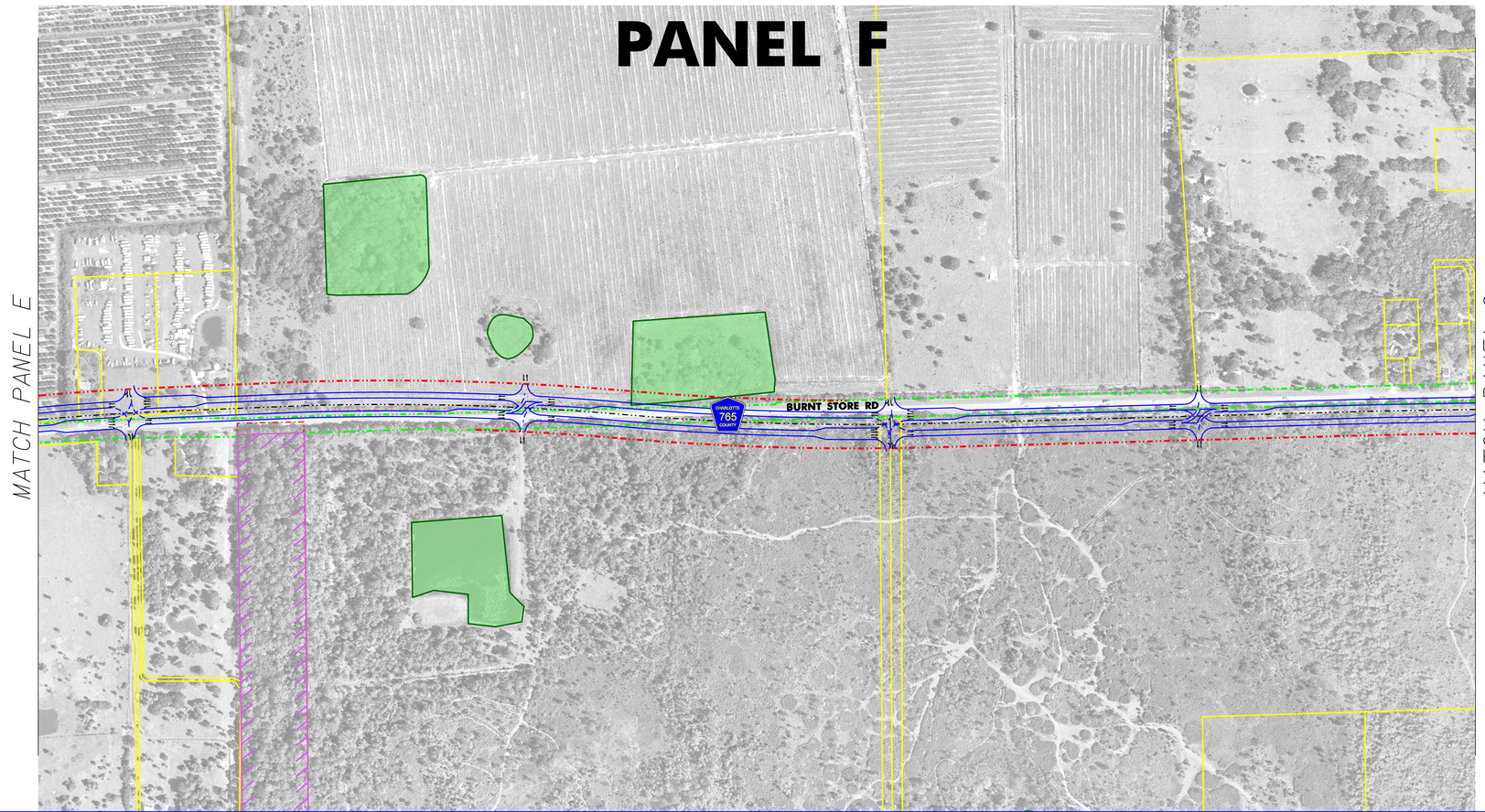

N

0 50 200 Feet

Flight Date: September 2002

PRELIMINARY

CONCEPT PLANS

VETERANS COLONIAL BURNT STORE

Burnt Store Road - Veterans Parkway - Colonial Boulevard

Transportation Corridor Study

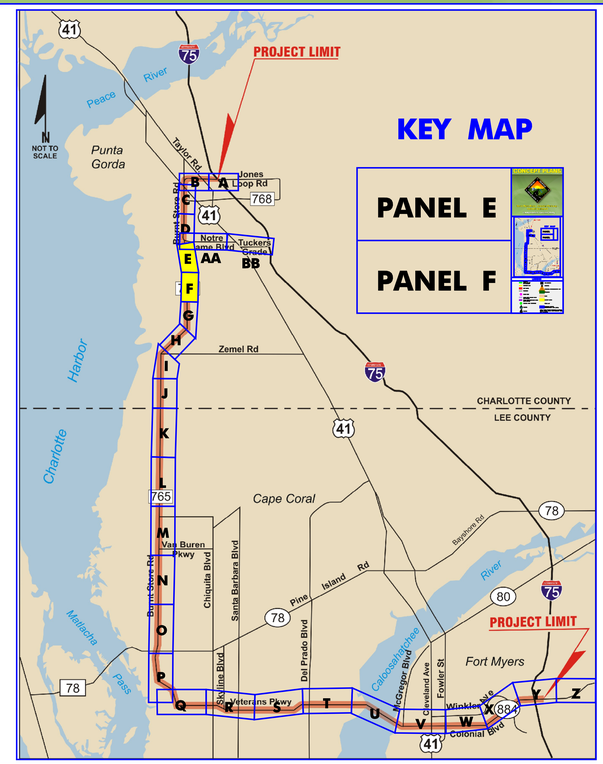

LEGEND

- PROPOSED EDGE OF PAVEMENT, RAMP OR FRONTAGE ROAD
- PROPOSED EXPRESS LANE
- PROPOSED BRIDGE
- EXISTING BRIDGE
- EXISTING EDGE OF PAVEMENT
- EXISTING RIGHT OF WAY OR EASEMENT
- PROPOSED RIGHT OF WAY
- PROPERTY LINE
- CITY LIMITS
- EAGLE NEST
- EAGLE NEST PRIMARY ZONE (750' RADIUS)
- EAGLE NEST SECONDARY ZONE (1500' RADIUS)
- FIRE STATION
- EXISTING TRAFFIC SIGNAL
- RAILROAD
- POTENTIAL CONTAMINATION SITE
- PUBLIC OWNED LANDS
- WETLANDS
- PARK
- COUNTY LANDS
- SCRUB JAY HABITAT
- STRATEGIC HABITAT CONSERVATION AREA (SHCA)
- CHURCH
- SCHOOL

NOTE: ENTIRE PROJECT CORRIDOR IS LOCATED WITHIN WOOD STORK CORE FORAGING AREA (18.6 MI RADIUS)

CONCEPT PLANS

Burnt Store Road - Veterans Parkway - Colonial Boulevard

Transportation Corridor Study

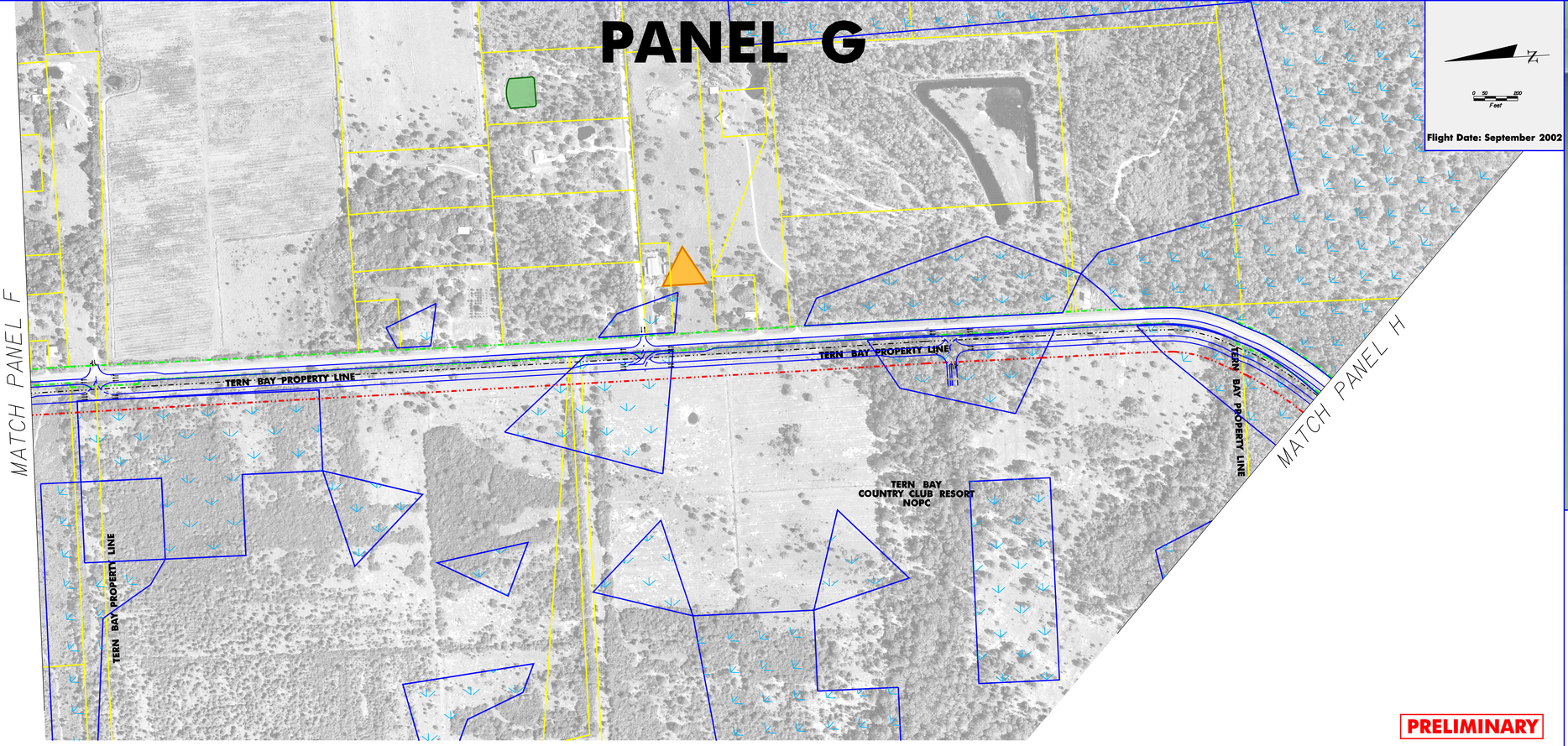



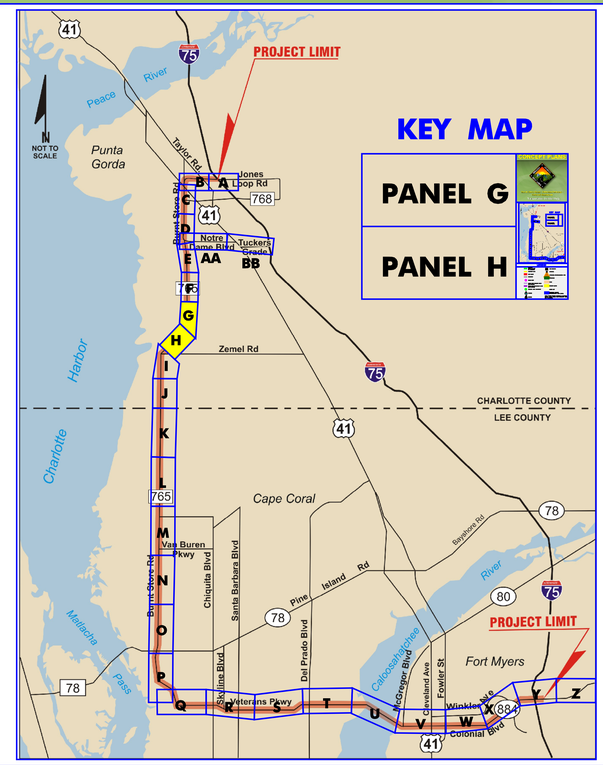

LEGEND

- PROPOSED EDGE OF PAVEMENT, RAMP OR FRONTAGE ROAD
- PROPOSED EXPRESS LANE
- PROPOSED BRIDGE
- EXISTING BRIDGE
- EXISTING EDGE OF PAVEMENT
- EXISTING RIGHT OF WAY OR EASEMENT
- PROPOSED RIGHT OF WAY
- PROPERTY LINE
- CITY LIMITS
- EAGLE NEST
- EAGLE NEST PRIMARY ZONE (750' RADIUS)
- EAGLE NEST SECONDARY ZONE (1500' RADIUS)
- FIRE STATION
- EXISTING TRAFFIC SIGNAL
- RAILROAD
- POTENTIAL CONTAMINATION SITE
- PUBLIC OWNED LANDS
- WETLANDS
- PARK
- COUNTY LANDS
- SCRUB JAY HABITAT
- STRATEGIC HABITAT CONSERVATION AREA (SHCA)
- CHURCH
- SCHOOL

NOTE: ENTIRE PROJECT CORRIDOR IS LOCATED WITHIN WOOD STORK CORE FORAGING AREA (18.6 MI RADIUS)

USER: 15309 05/09/2005 3:58:41 PM P:\Projects\Burnt_Store\PDE\CADD\Panel G-H_Option.dgn

CONCEPT PLANS

Burnt Store Road - Veterans Parkway - Colonial Boulevard

Transportation Corridor Study

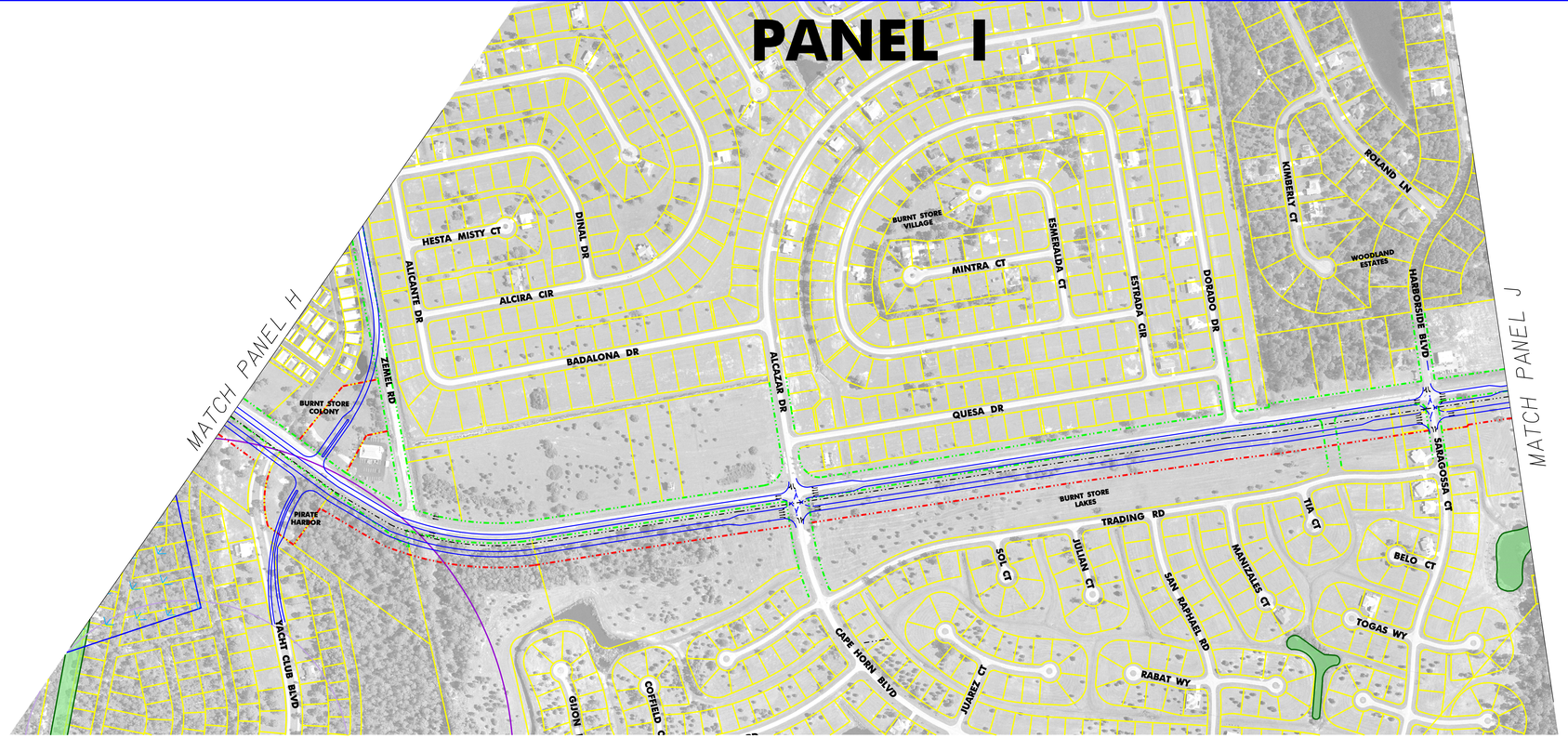

Flight Date: September 2002

PRELIMINARY

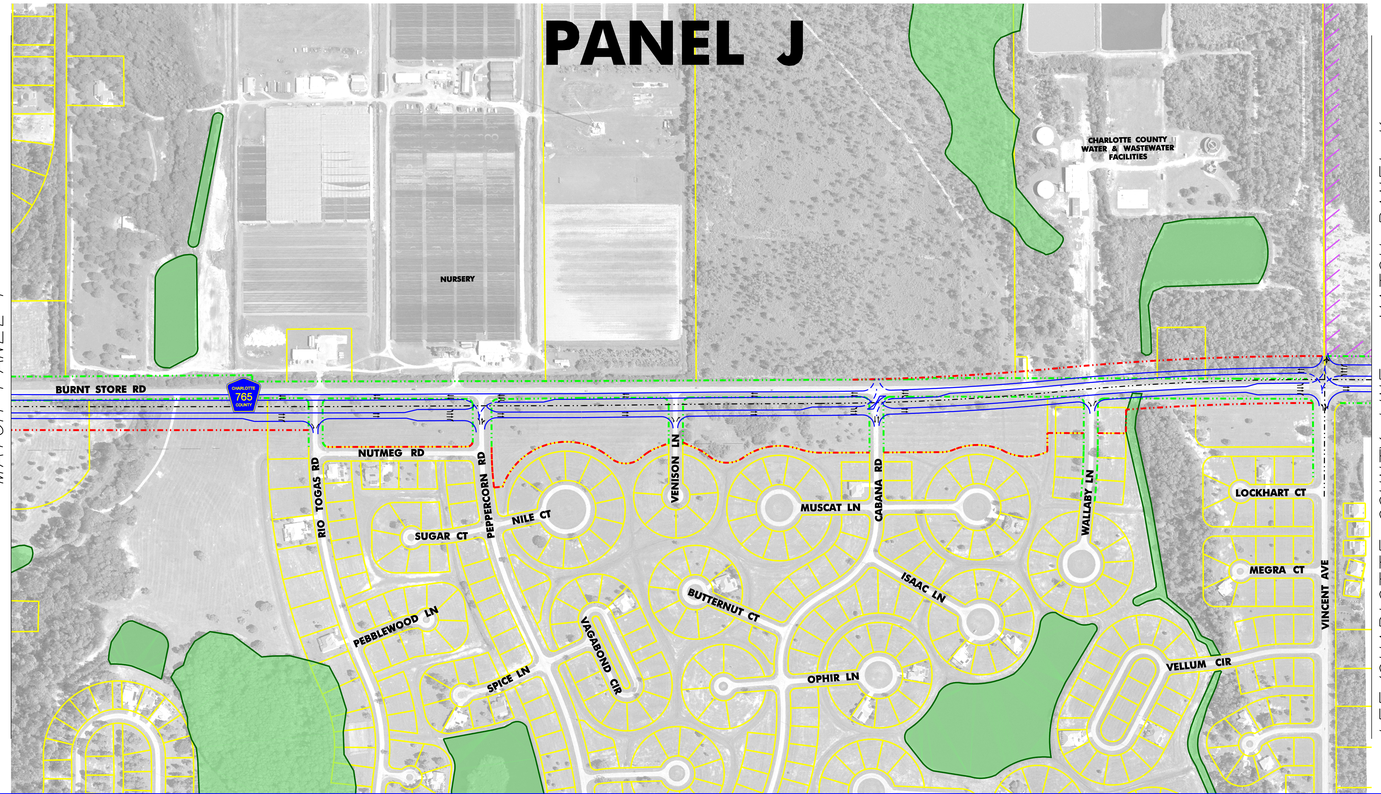

Flight Date: September 2002

PRELIMINARY

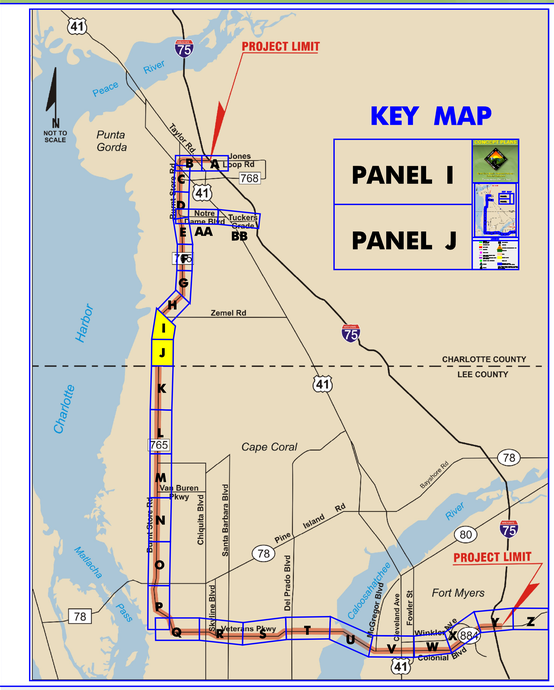

LEGEND

- PROPOSED EDGE OF PAVEMENT, RAMP OR FRONTAGE ROAD
- PROPOSED EXPRESS LANE
- PROPOSED BRIDGE
- EXISTING BRIDGE
- EXISTING EDGE OF PAVEMENT
- EXISTING RIGHT OF WAY OR EASEMENT
- PROPOSED RIGHT OF WAY
- PROPERTY LINE
- CITY LIMITS
- EAGLE NEST
- EAGLE NEST PRIMARY ZONE (750' RADIUS)
- EAGLE NEST SECONDARY ZONE (1500' RADIUS)
- FIRE STATION
- EXISTING TRAFFIC SIGNAL
- RAILROAD
- POTENTIAL CONTAMINATION SITE
- PUBLIC OWNED LANDS
- WETLANDS
- PARK
- COUNTY LANDS
- SCRUB JAY HABITAT
- STRATEGIC HABITAT CONSERVATION AREA (SHCA)
- CHURCH
- SCHOOL

NOTE: ENTIRE PROJECT CORRIDOR IS LOCATED WITHIN WOOD STORK CORE FORAGING AREA (18.6 MI RADIUS)

USER: 15309 05/10/2005 8:41:42 AM P:\Projects\Burnt_Store\PDE\CADD\Panel I-J_Option.dgn

CONCEPT PLANS

Burnt Store Road - Veterans Parkway - Colonial Boulevard

Transportation Corridor Study



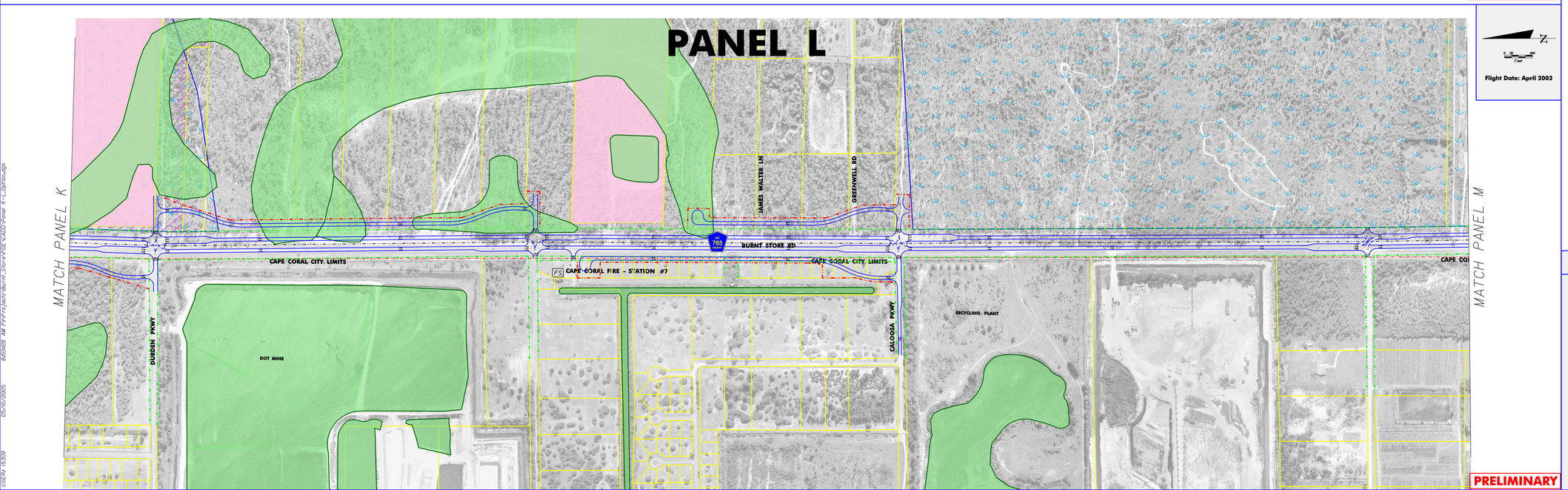

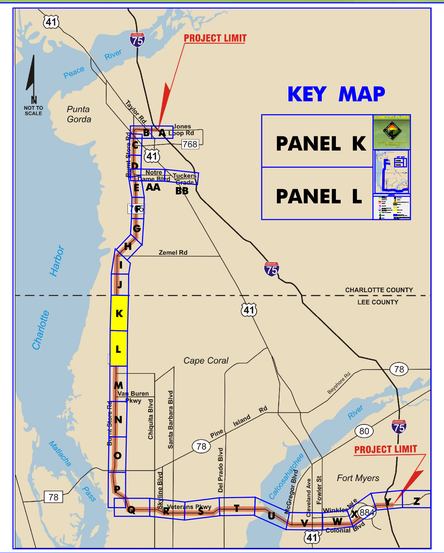

LEGEND

- PROPOSED EDGE OF PAVEMENT, RAMP OR FRONTAGE ROAD
- PROPOSED EXPRESS LANE
- PROPOSED BRIDGE
- EXISTING BRIDGE
- EXISTING EDGE OF PAVEMENT
- EXISTING RIGHT OF WAY OR EASEMENT
- PROPOSED RIGHT OF WAY
- PROPERTY LINE
- CITY LIMITS
- EAGLE NEST
- EAGLE NEST PRIMARY ZONE (750' RADIUS)
- EAGLE NEST SECONDARY ZONE (1500' RADIUS)
- FIRE STATION
- EXISTING TRAFFIC SIGNAL
- RAILROAD
- POTENTIAL CONTAMINATION SITE
- PUBLIC OWNED LANDS
- WETLANDS
- PARK
- COUNTY LANDS
- SCRUB JAY HABITAT
- STRATEGIC HABITAT CONSERVATION AREA (SHCA)
- CHURCH
- SCHOOL

NOTE: ENTIRE PROJECT CORRIDOR IS LOCATED WITHIN WOOD STORK CORE FORAGING AREA (18.6 MI RADIUS)

CONCEPT PLANS

Burnt Store Road - Veterans Parkway - Colonial Boulevard

Transportation Corridor Study

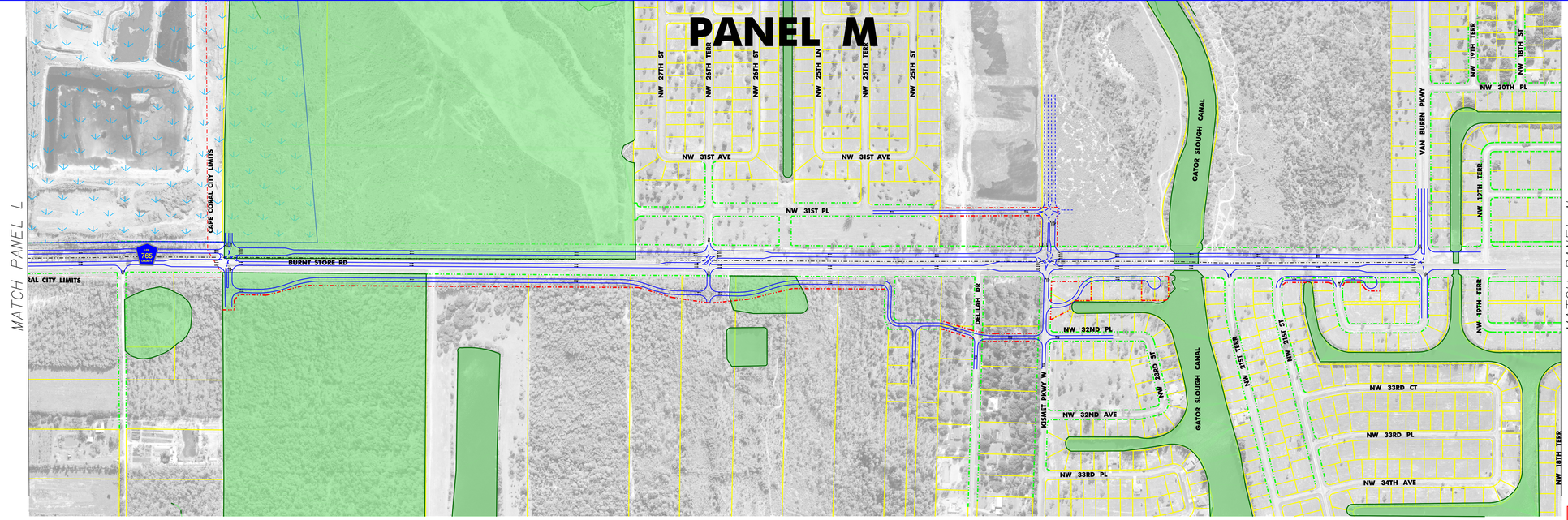

PRELIMINARY

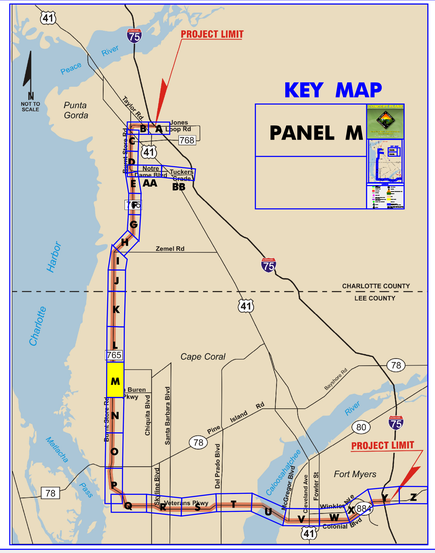

LEGEND

- PROPOSED EDGE OF PAVEMENT, RAMP OR FRONTAGE ROAD
- PROPOSED EXPRESS LANE
- PROPOSED BRIDGE
- EXISTING BRIDGE
- EXISTING EDGE OF PAVEMENT
- EXISTING RIGHT OF WAY OR EASEMENT
- PROPOSED RIGHT OF WAY
- PROPERTY LINE
- CITY LIMITS
- EAGLE NEST
- EAGLE NEST PRIMARY ZONE (750' RADIUS)
- EAGLE NEST SECONDARY ZONE (1500' RADIUS)
- FIRE STATION
- EXISTING TRAFFIC SIGNAL
- RAILROAD
- POTENTIAL CONTAMINATION SITE
- PUBLIC OWNED LANDS
- WETLANDS
- PARK
- COUNTY LANDS
- SCRUB JAY HABITAT
- STRATEGIC HABITAT CONSERVATION AREA (SHCA)
- CHURCH
- SCHOOL

NOTE: ENTIRE PROJECT CORRIDOR IS LOCATED WITHIN WOOD STORK CORE FORAGING AREA (18.6 MI RADIUS)

USER: 15309 05/10/2005 9:44:25 AM P:\Projects\Burnt_Store\PDE\CADD\Panel M-N_Option.dgn

CONCEPT PLANS

OPTION A

Burnt Store Road - Veterans Parkway - Colonial Boulevard

Transportation Corridor Study

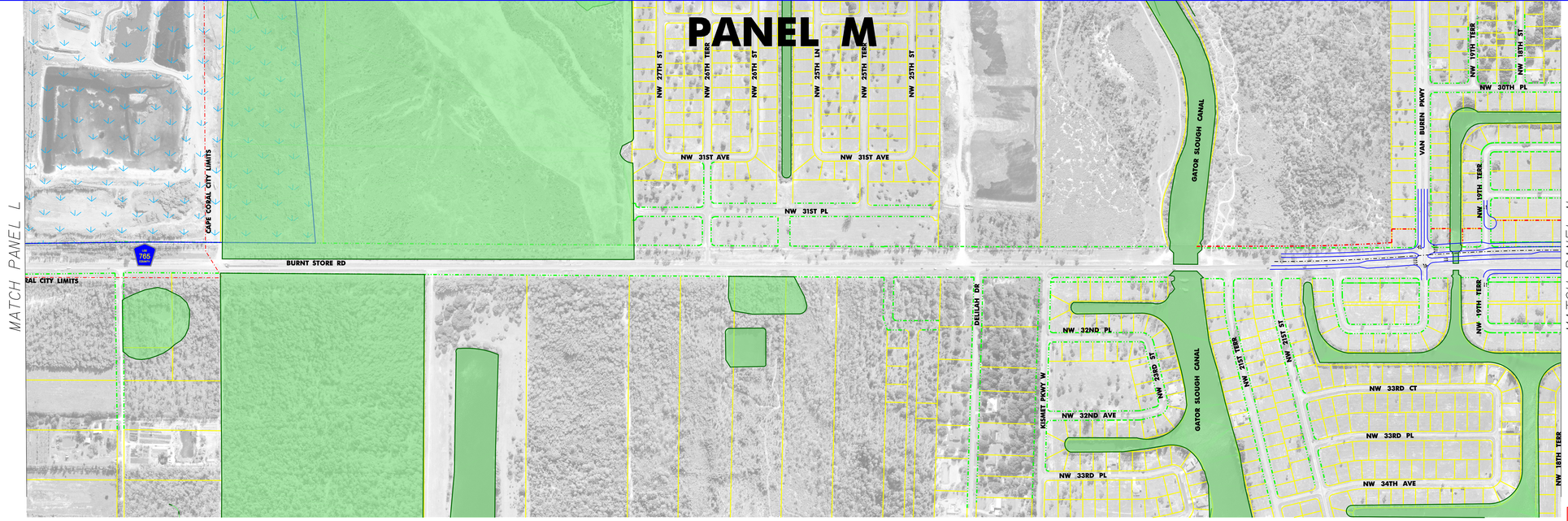

PRELIMINARY

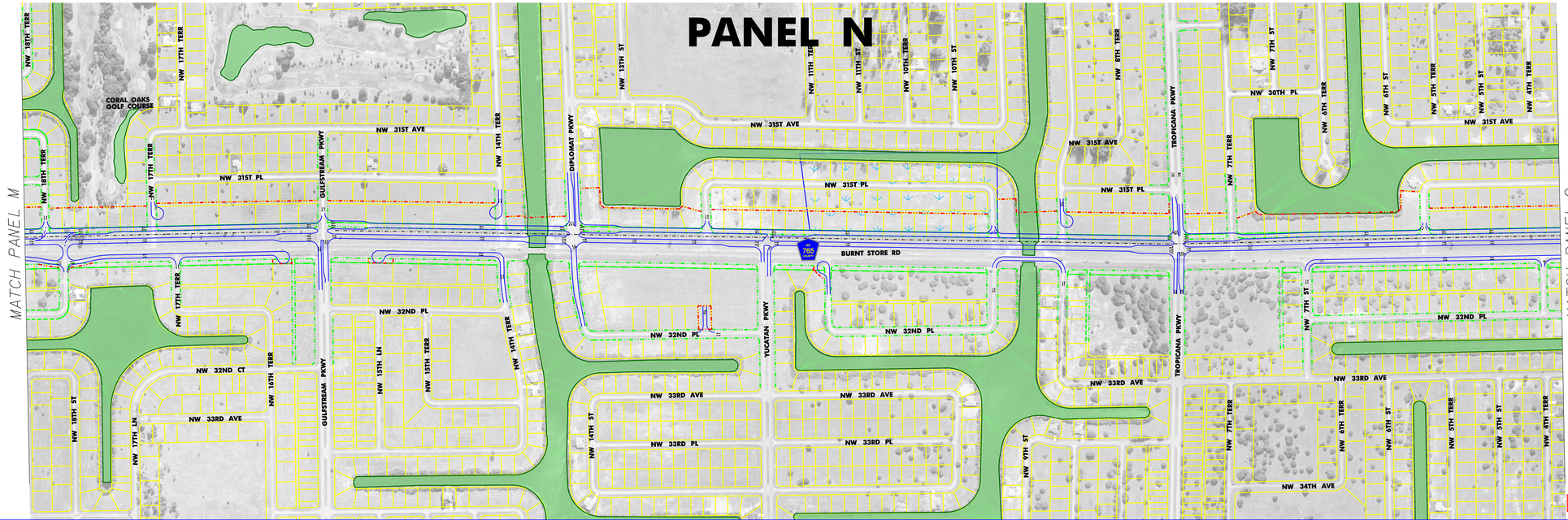

PRELIMINARY

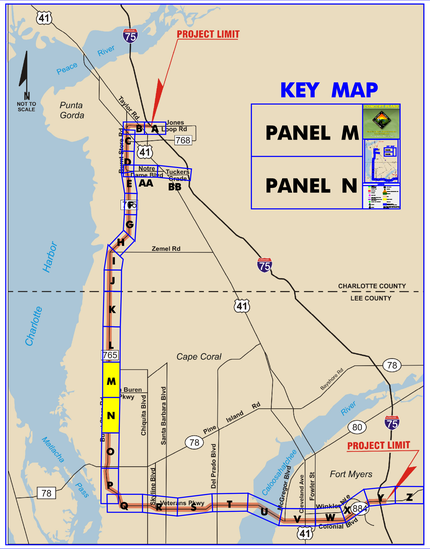

LEGEND

- PROPOSED EDGE OF PAVEMENT, RAMP OR FRONTAGE ROAD
- PROPOSED EXPRESS LANE
- PROPOSED BRIDGE
- EXISTING BRIDGE
- EXISTING EDGE OF PAVEMENT
- EXISTING RIGHT OF WAY OR EASEMENT
- PROPOSED RIGHT OF WAY
- PROPERTY LINE
- CITY LIMITS
- EAGLE NEST
- EAGLE NEST PRIMARY ZONE (750' RADIUS)
- EAGLE NEST SECONDARY ZONE (1500' RADIUS)
- FIRE STATION
- EXISTING TRAFFIC SIGNAL
- RAILROAD
- POTENTIAL CONTAMINATION SITE
- PUBLIC OWNED LANDS
- WETLANDS
- PARK
- COUNTY LANDS
- SCRUB JAY HABITAT
- STRATEGIC HABITAT CONSERVATION AREA (SHCA)
- CHURCH
- SCHOOL

NOTE: ENTIRE PROJECT CORRIDOR IS LOCATED WITHIN WOOD STORK CORE FORAGING AREA (18.6 MI RADIUS)

USER: 15309 05/10/2005 9:55:47 AM P:\Projects\Burnt_Store\POE\CADD\Panel M-N_Option4.dgn

PANEL M

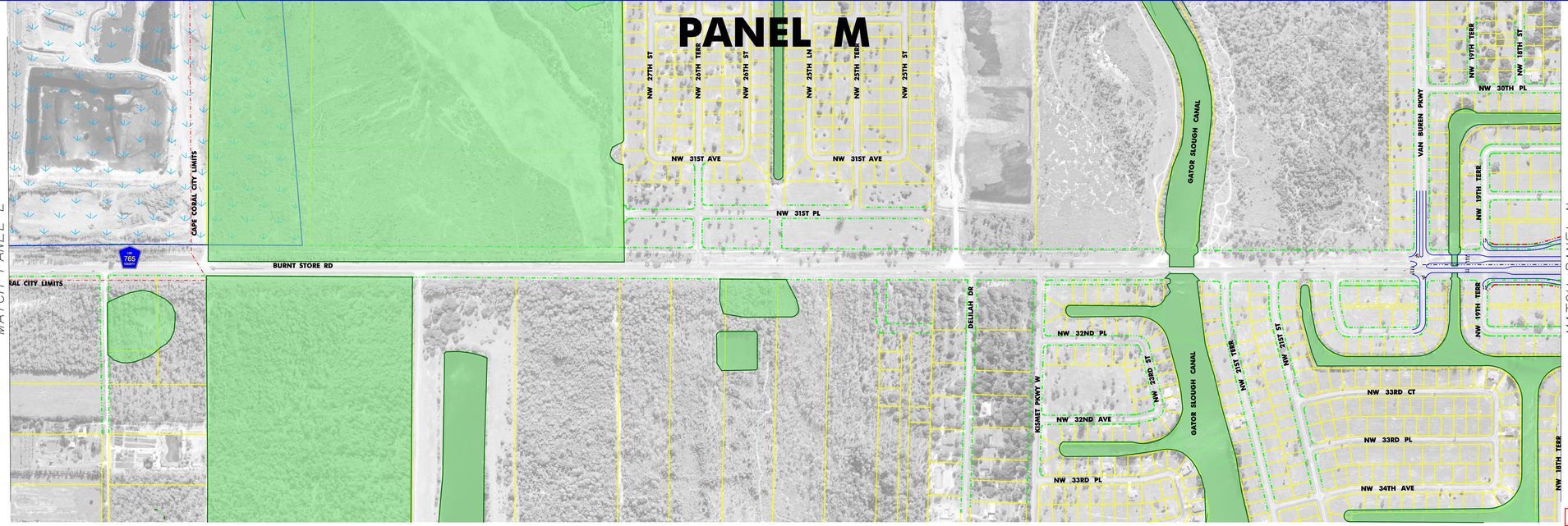

Flight Date: April 2002

PRELIMINARY

PANEL N

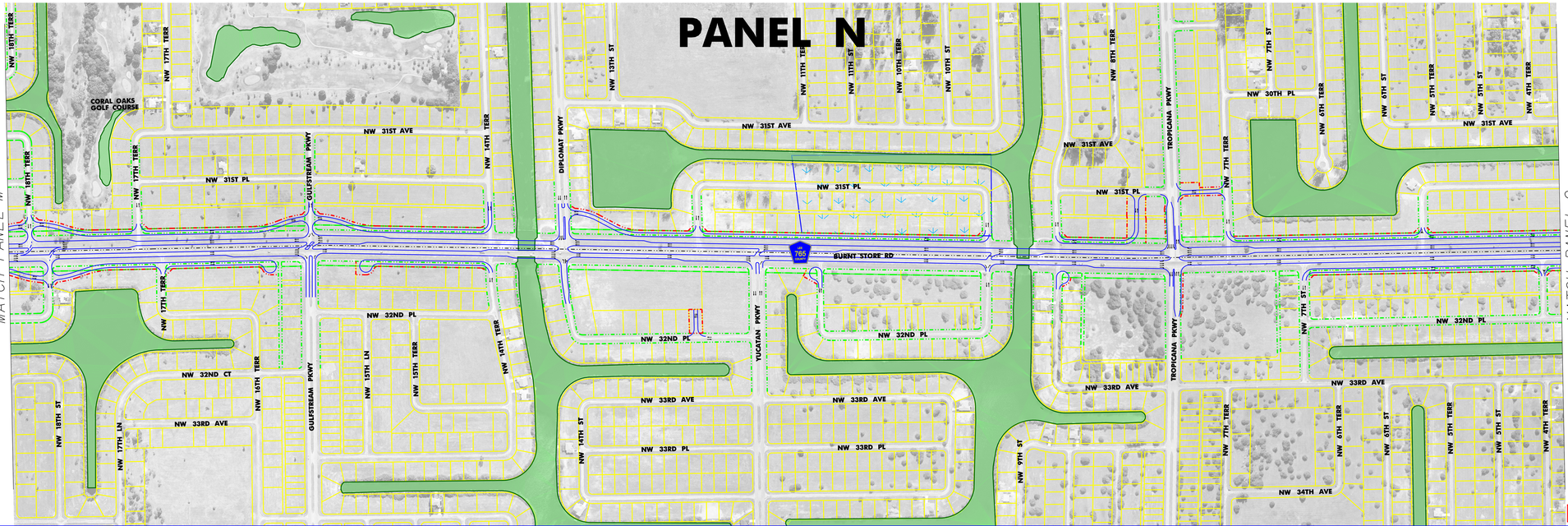

Flight Date: April 2002

PRELIMINARY

CONCEPT PLANS

OPTION B

Burnt Store Road - Veterans Parkway - Colonial Boulevard

Transportation Corridor Study

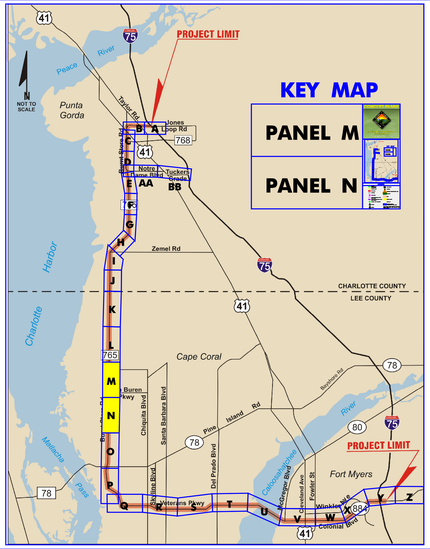

LEGEND

- PROPOSED EDGE OF PAVEMENT, RAMP OR FRONTAGE ROAD
- PROPOSED EXPRESS LANE
- PROPOSED BRIDGE
- EXISTING BRIDGE
- EXISTING EDGE OF PAVEMENT
- EXISTING RIGHT OF WAY OR EASEMENT
- PROPOSED RIGHT OF WAY
- PROPERTY LINE
- CITY LIMITS
- EAGLE NEST
- EAGLE NEST PRIMARY ZONE (750' RADIUS)
- EAGLE NEST SECONDARY ZONE (1500' RADIUS)
- FIRE STATION
- EXISTING TRAFFIC SIGNAL
- RAILROAD
- POTENTIAL CONTAMINATION SITE
- PUBLIC OWNED LANDS
- WETLANDS
- PARK
- COUNTY LANDS
- SCRUB JAY HABITAT
- STRATEGIC HABITAT CONSERVATION AREA (SHCA)
- CHURCH
- SCHOOL

NOTE: ENTIRE PROJECT CORRIDOR IS LOCATED WITHIN WOOD STORK CORE FORAGING AREA (18.6 MI RADIUS)

M:\2628\ AM P:\Proj\eds\Burnt_Store\Plot*2400 View M-N_Opt1ord.dgn
05/10/2005
USER: TJOY

PANEL O

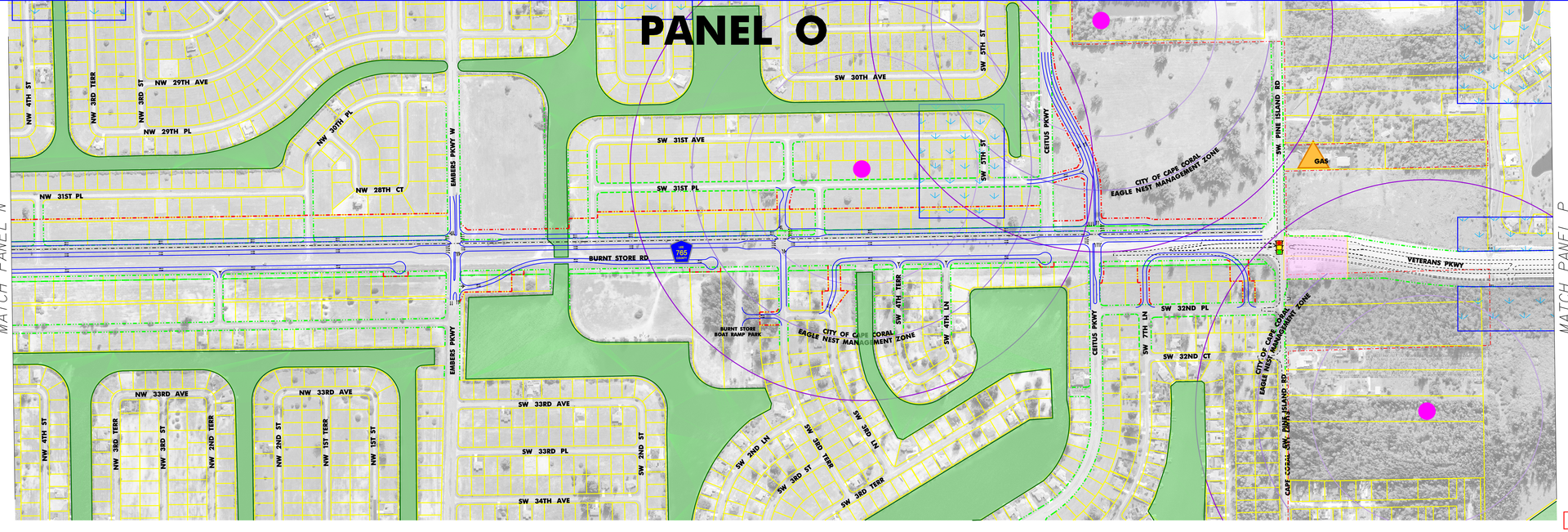

Flight Date: April 2002

PRELIMINARY

PANEL P

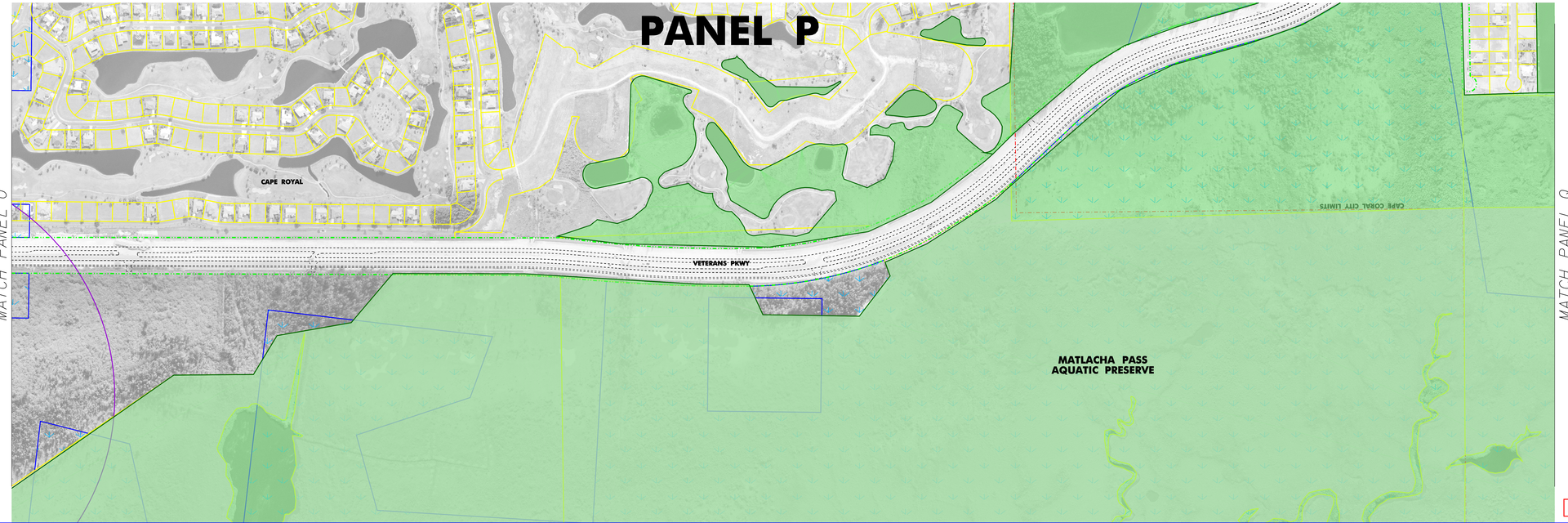

Flight Date: April 2002

PRELIMINARY

CONCEPT PLANS

OPTION A

Burnt Store Road - Veterans Parkway - Colonial Boulevard

Transportation Corridor Study

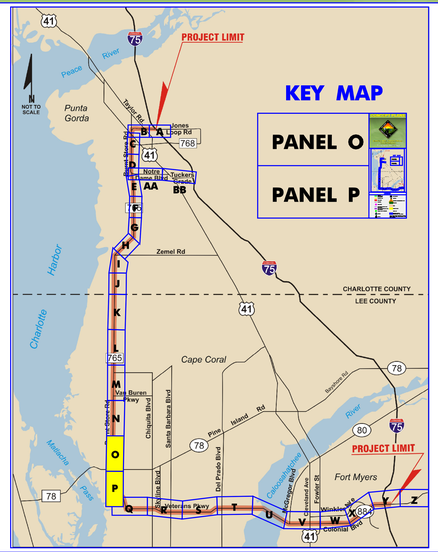

LEGEND

- PROPOSED EDGE OF PAVEMENT, RAMP OR FRONTAGE ROAD
- PROPOSED EXPRESS LANE
- PROPOSED BRIDGE
- EXISTING BRIDGE
- EXISTING EDGE OF PAVEMENT
- EXISTING RIGHT OF WAY OR EASEMENT
- PROPOSED RIGHT OF WAY
- PROPERTY LINE
- CITY LIMITS
- EAGLE NEST
- EAGLE NEST PRIMARY ZONE (750' RADIUS)
- EAGLE NEST SECONDARY ZONE (1500' RADIUS)
- FIRE STATION
- EXISTING TRAFFIC SIGNAL
- RAILROAD
- POTENTIAL CONTAMINATION SITE
- PUBLIC OWNED LANDS
- WETLANDS
- PARK
- COUNTY LANDS
- SCRUB JAY HABITAT
- STRATEGIC HABITAT CONSERVATION AREA (SHCA)
- CHURCH
- SCHOOL

NOTE: ENTIRE PROJECT CORRIDOR IS LOCATED WITHIN WOOD STORK CORE FORAGING AREA (18.6 MI RADIUS)

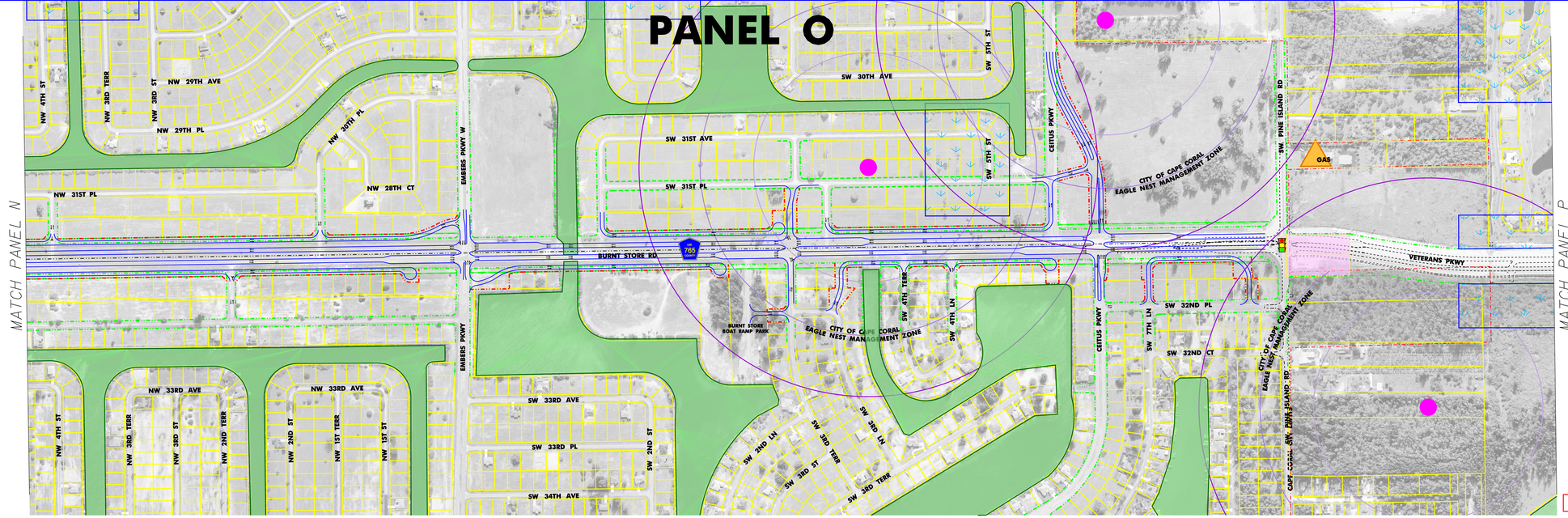

PRELIMINARY

Flight Date: April 2002

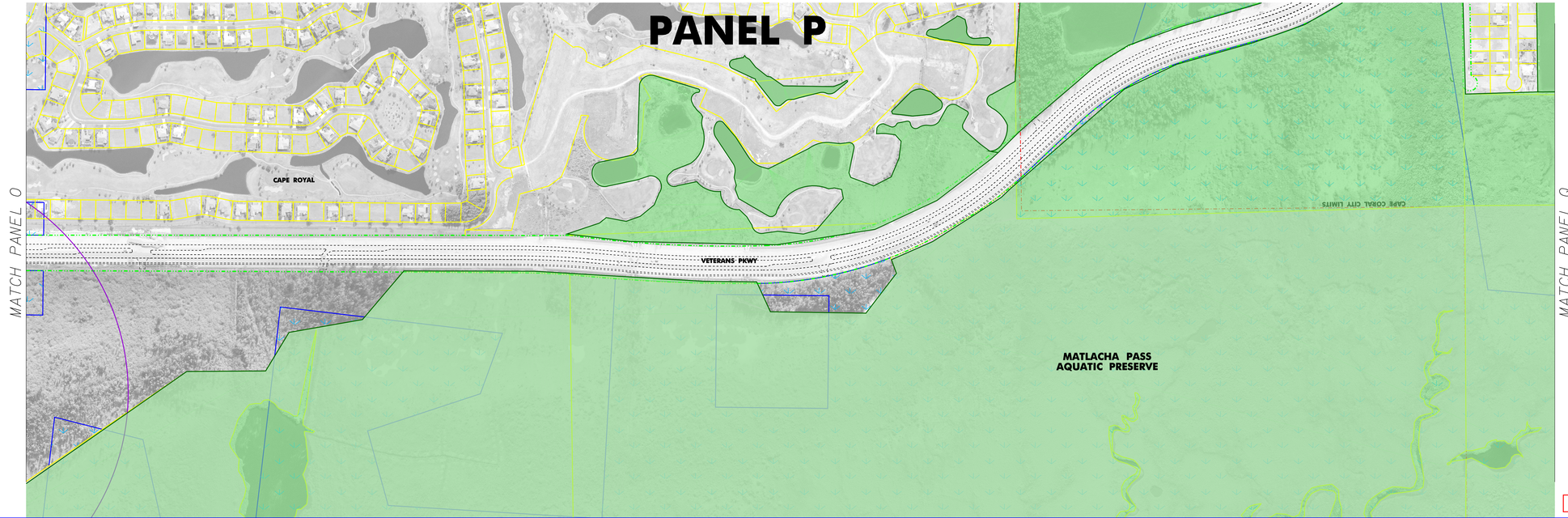

PRELIMINARY

Flight Date: April 2002

CONCEPT PLANS

OPTION B

Burnt Store Road - Veterans Parkway - Colonial Boulevard

Transportation Corridor Study

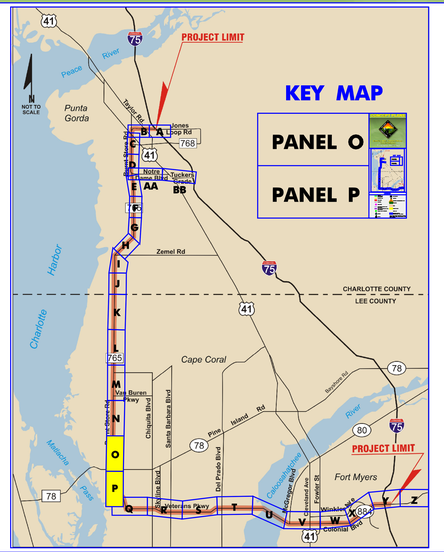

LEGEND

- PROPOSED EDGE OF PAVEMENT, RAMP OR FRONTAGE ROAD
- PROPOSED EXPRESS LANE
- PROPOSED BRIDGE
- EXISTING BRIDGE
- EXISTING EDGE OF PAVEMENT
- EXISTING RIGHT OF WAY OR EASEMENT
- PROPOSED RIGHT OF WAY
- PROPERTY LINE
- CITY LIMITS
- EAGLE NEST
- EAGLE NEST PRIMARY ZONE (750' RADIUS)
- EAGLE NEST SECONDARY ZONE (1500' RADIUS)
- FIRE STATION
- EXISTING TRAFFIC SIGNAL
- RAILROAD
- POTENTIAL CONTAMINATION SITE
- PUBLIC OWNED LANDS
- WETLANDS
- PARK
- COUNTY LANDS
- SCRUB JAY HABITAT
- STRATEGIC HABITAT CONSERVATION AREA (SHCA)
- CHURCH
- SCHOOL

NOTE: ENTIRE PROJECT CORRIDOR IS LOCATED WITHIN WOOD STORK CORE FORAGING AREA (18.6 MI RADIUS)

M:\2005\...\Burnt_Store\PDE\C400\View 0-P.dgn 6/10/2005 10:57:53

PANEL Q

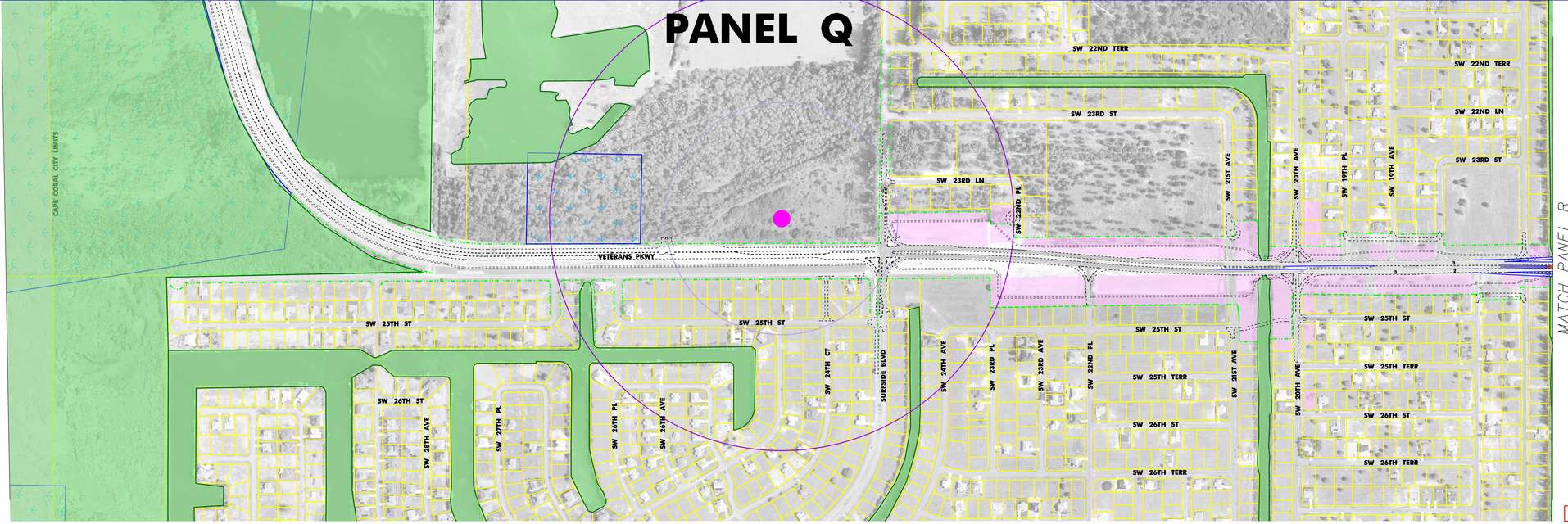

Flight Date: April 2002

PRELIMINARY

PANEL R

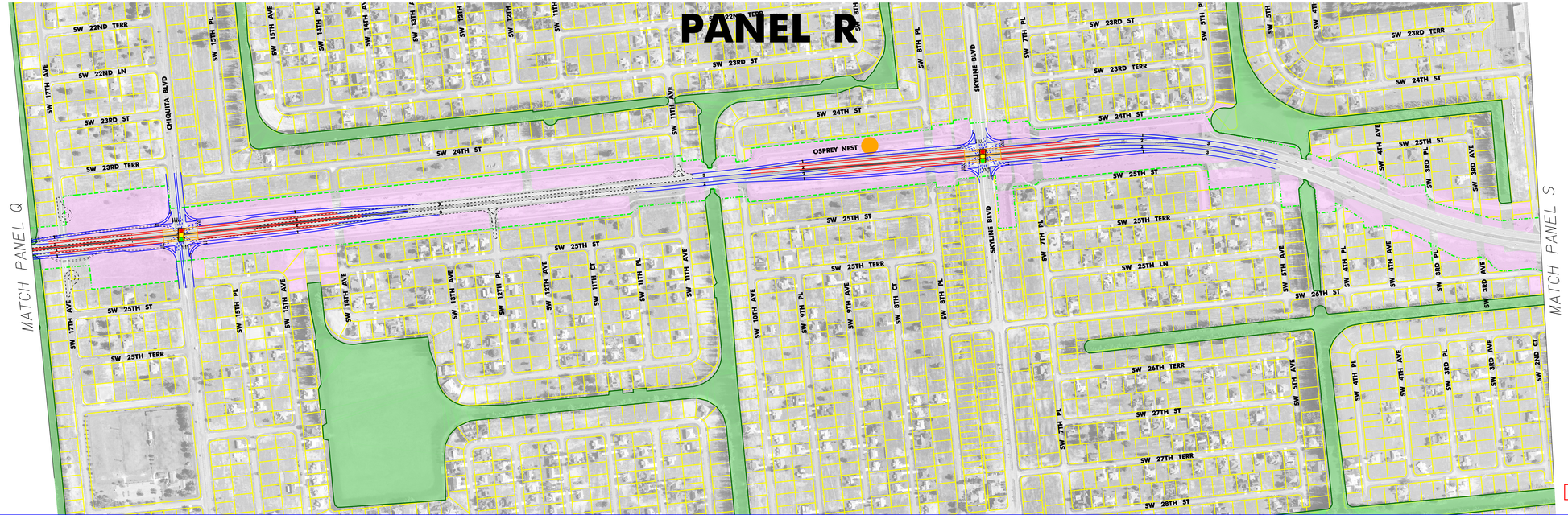

Flight Date: April 2002

PRELIMINARY

CONCEPT PLANS

Burnt Store Road - Veterans Parkway - Colonial Boulevard

Transportation Corridor Study

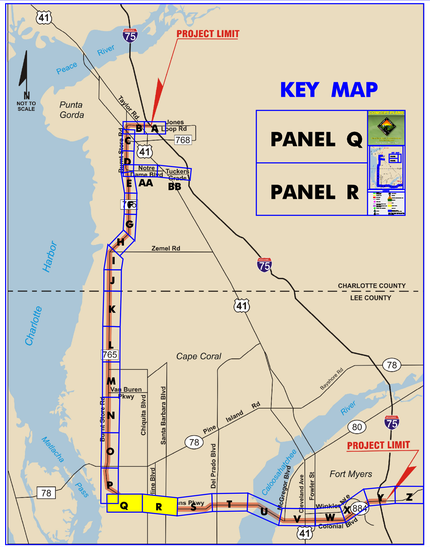

LEGEND

- PROPOSED EDGE OF PAVEMENT, RAMP OR FRONTAGE ROAD
- PROPOSED EXPRESS LANE
- PROPOSED BRIDGE
- EXISTING BRIDGE
- EXISTING EDGE OF PAVEMENT
- EXISTING RIGHT OF WAY OR EASEMENT
- PROPOSED RIGHT OF WAY
- PROPERTY LINE
- CITY LIMITS
- EAGLE NEST
- EAGLE NEST PRIMARY ZONE (750' RADIUS)
- EAGLE NEST SECONDARY ZONE (1500' RADIUS)
- FIRE STATION
- EXISTING TRAFFIC SIGNAL
- RAILROAD
- POTENTIAL CONTAMINATION SITE
- PUBLIC OWNED LANDS
- WETLANDS
- PARK
- COUNTY LANDS
- SCRUB JAY HABITAT
- STRATEGIC HABITAT CONSERVATION AREA (SHCA)
- CHURCH
- SCHOOL

NOTE: ENTIRE PROJECT CORRIDOR IS LOCATED WITHIN WOOD STORK CORE FORAGING AREA (18.6 MI RADIUS)

I:\PROJ\...\Burnt_Store\PDF_CAD\Panel_Q-R.dgn 05/01/2005 10:47:53

CONCEPT PLANS

Burnt Store Road - Veterans Parkway - Colonial Boulevard

Transportation Corridor Study

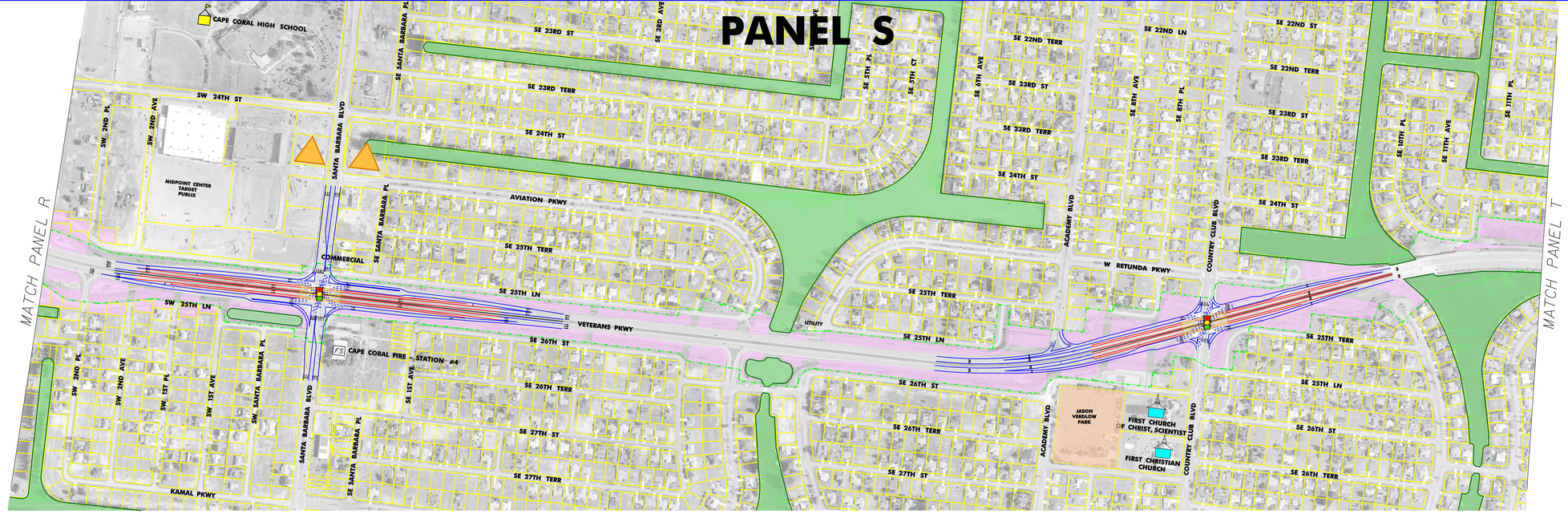

Flight Date: April 2002

PRELIMINARY

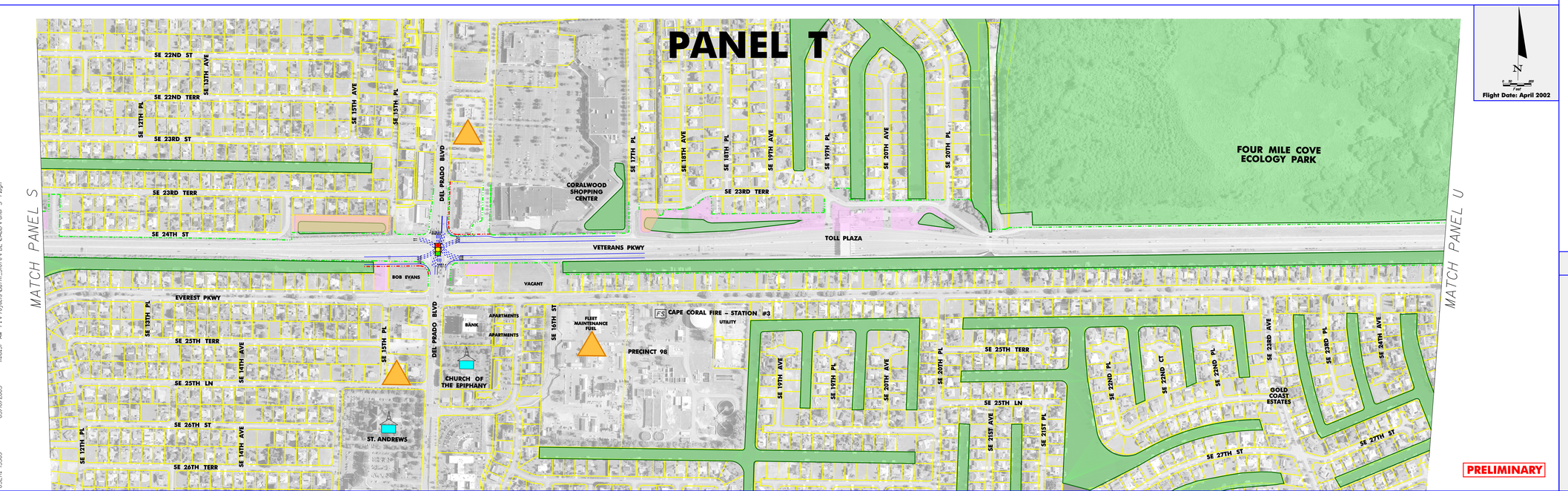

Flight Date: April 2002

PRELIMINARY

KEY MAP

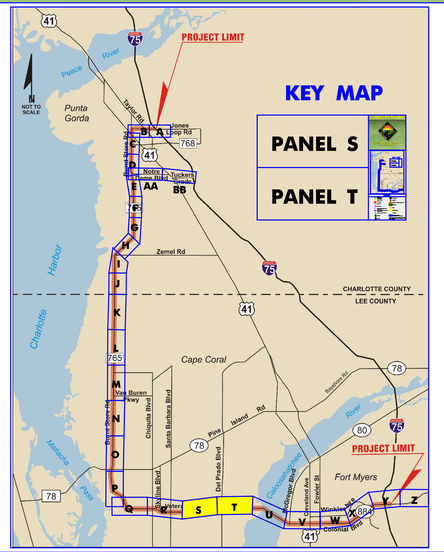

LEGEND

- PROPOSED EDGE OF PAVEMENT, RAMP OR FRONTAGE ROAD
- PROPOSED EXPRESS LANE
- PROPOSED BRIDGE
- EXISTING BRIDGE
- EXISTING EDGE OF PAVEMENT
- EXISTING RIGHT OF WAY OR EASEMENT
- PROPOSED RIGHT OF WAY
- PROPERTY LINE
- CITY LIMITS
- EAGLE NEST
- EAGLE NEST PRIMARY ZONE (750' RADIUS)
- EAGLE NEST SECONDARY ZONE (1500' RADIUS)
- FIRE STATION
- EXISTING TRAFFIC SIGNAL
- RAILROAD
- POTENTIAL CONTAMINATION SITE
- PUBLIC OWNED LANDS
- WETLANDS
- PARK
- COUNTY LANDS
- SCRUB JAY HABITAT
- STRATEGIC HABITAT CONSERVATION AREA (SHCA)
- CHURCH
- SCHOOL

NOTE: ENTIRE PROJECT CORRIDOR IS LOCATED WITHIN WOOD STORK CORE FORAGING AREA (18.6 MI RADIUS)

USER: 15309 05/10/2005 11:58:37 AM P:\Projects\Burnt_Store\PDE\CADD\Panel S-1.dgn

PANEL U

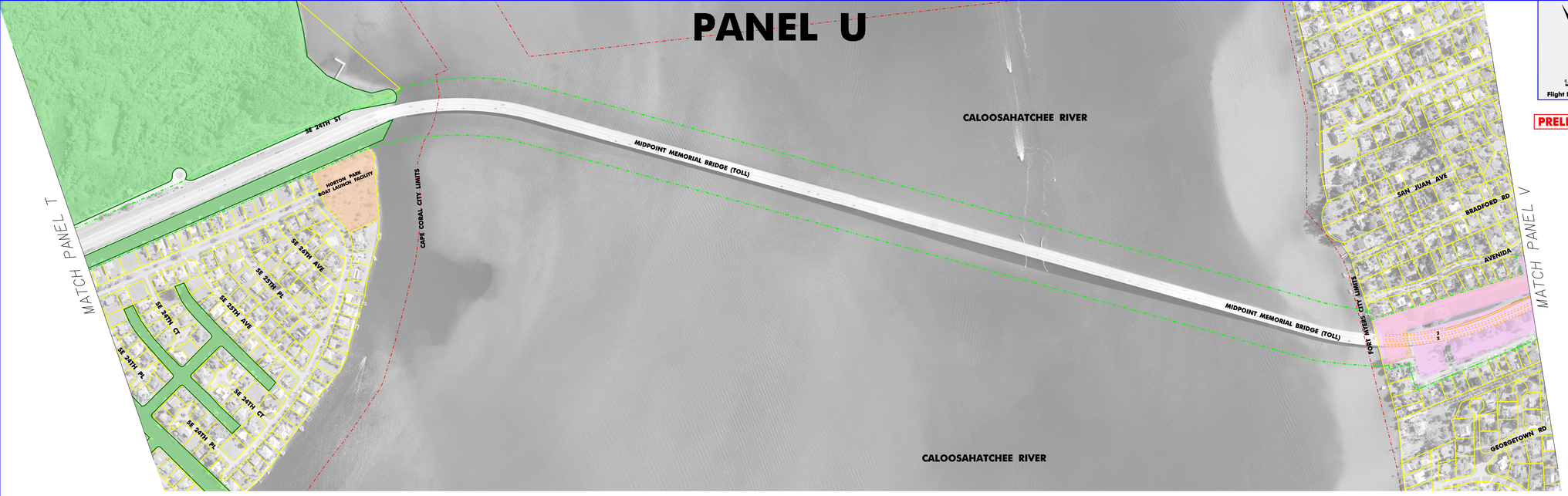

Flight Date: April 2002

PRELIMINARY

PANEL V

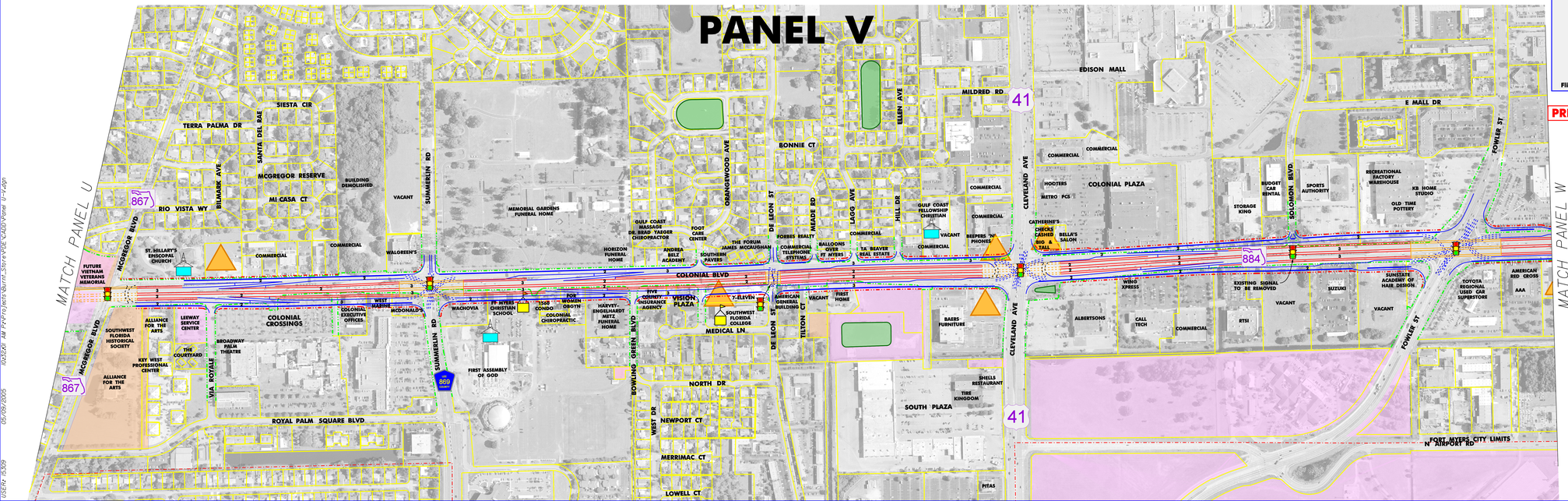

Flight Date: April 2002

PRELIMINARY

CONCEPT PLANS



Burnt Store Road - Veterans Parkway - Colonial Boulevard

Transportation Corridor Study

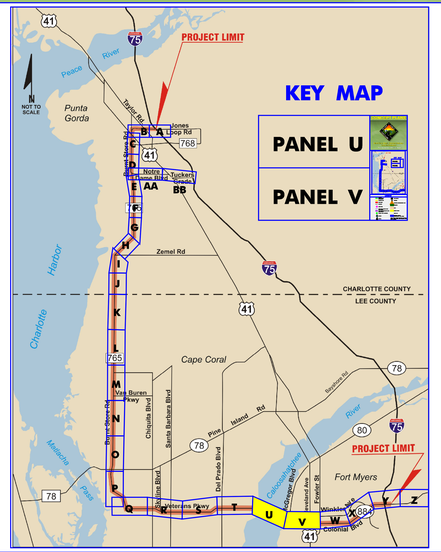

LEGEND

- PROPOSED EDGE OF PAVEMENT, RAMP OR FRONTAGE ROAD
- PROPOSED EXPRESS LANE
- PROPOSED BRIDGE
- EXISTING BRIDGE
- EXISTING EDGE OF PAVEMENT
- EXISTING RIGHT OF WAY OR EASEMENT
- PROPOSED RIGHT OF WAY
- PROPERTY LINE
- CITY LIMITS
- EAGLE NEST
- EAGLE NEST PRIMARY ZONE (750' RADIUS)
- EAGLE NEST SECONDARY ZONE (1500' RADIUS)
- FIRE STATION
- EXISTING TRAFFIC SIGNAL
- RAILROAD
- POTENTIAL CONTAMINATION SITE
- PUBLIC OWNED LANDS
- WETLANDS
- PARK
- COUNTY LANDS
- SCRUB JAY HABITAT
- STRATEGIC HABITAT CONSERVATION AREA (SHCA)
- CHURCH
- SCHOOL

NOTE: ENTIRE PROJECT CORRIDOR IS LOCATED WITHIN WOOD STORK CORE FORAGING AREA (18.6 MI RADIUS)

M:\1505_AM_Pro\Proj\acts\Burnt_Store\PUE\CAD\Panel U-V.dgn
05/09/2005
USER: tkirby

PANEL W

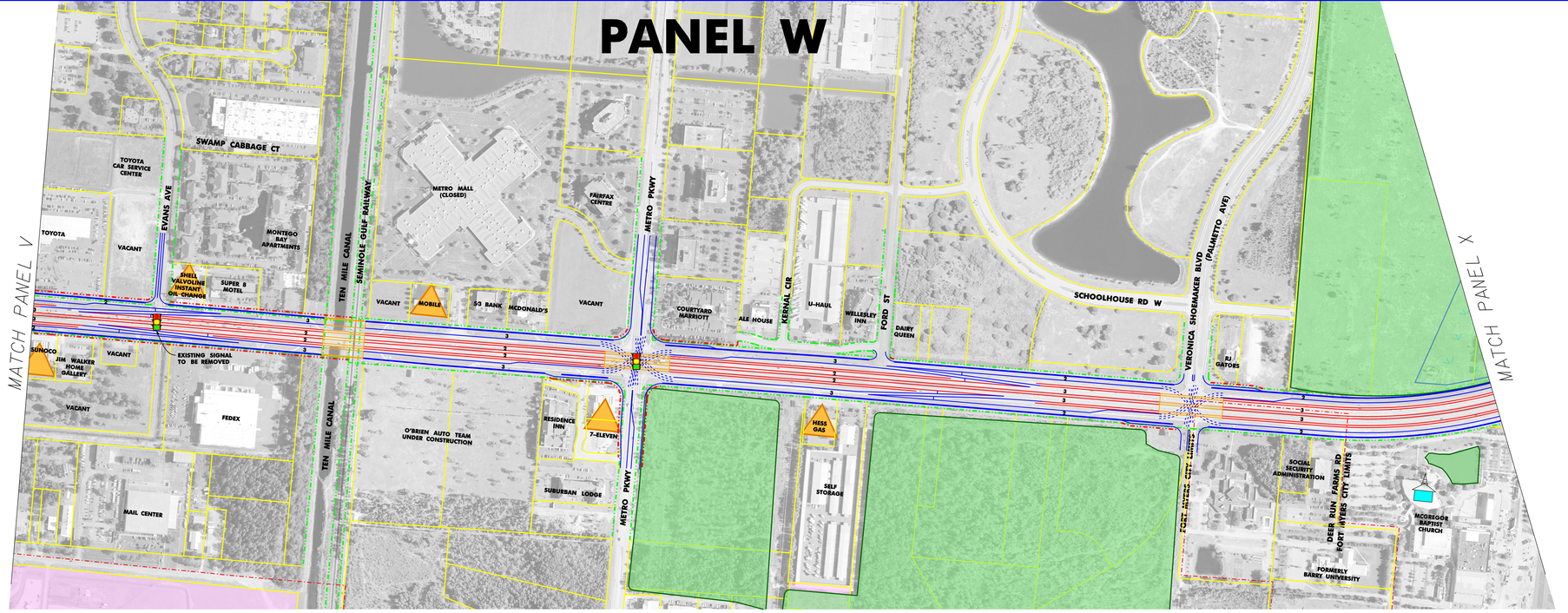

N

0 50 100 Feet

Flight Date: April 2002

PRELIMINARY

PANEL X

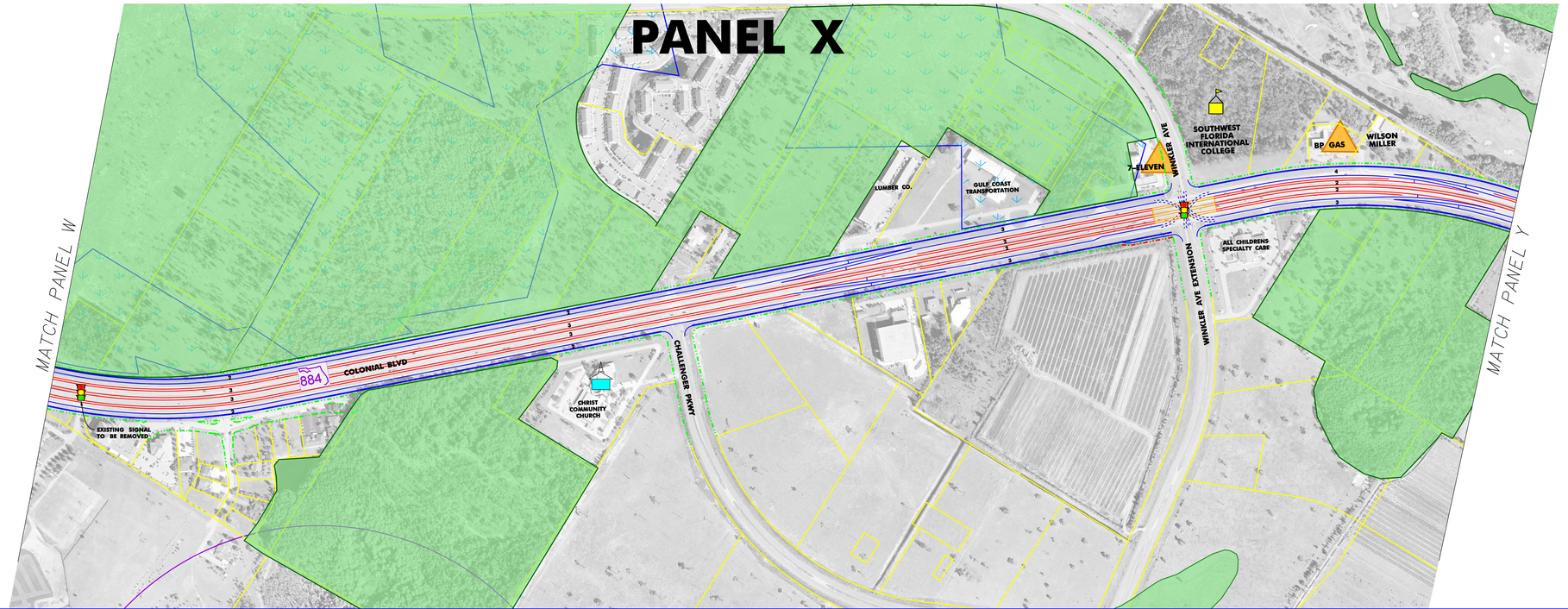

N

0 50 100 Feet

Flight Date: April 2002

PRELIMINARY

CONCEPT PLANS

Burnt Store Road - Veterans Parkway - Colonial Boulevard

Transportation Corridor Study

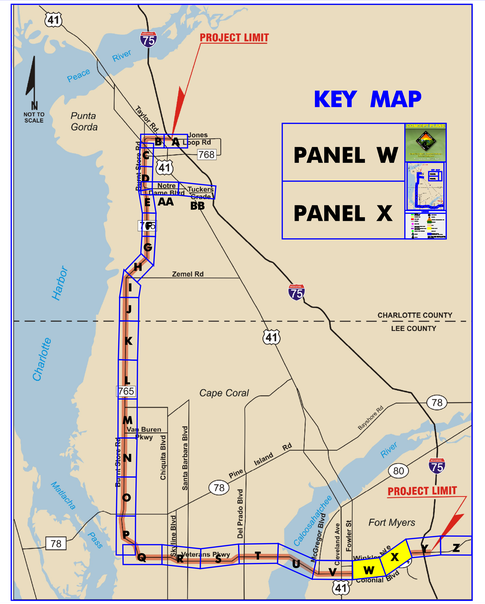

LEGEND

- PROPOSED EDGE OF PAVEMENT, RAMP OR FRONTAGE ROAD
- PROPOSED EXPRESS LANE
- PROPOSED BRIDGE
- EXISTING BRIDGE
- EXISTING EDGE OF PAVEMENT
- EXISTING RIGHT OF WAY OR EASEMENT
- PROPOSED RIGHT OF WAY
- PROPERTY LINE
- CITY LIMITS
- EAGLE NEST
- EAGLE NEST PRIMARY ZONE (750' RADIUS)
- EAGLE NEST SECONDARY ZONE (1500' RADIUS)
- FIRE STATION
- EXISTING TRAFFIC SIGNAL
- RAILROAD
- POTENTIAL CONTAMINATION SITE
- PUBLIC OWNED LANDS
- WETLANDS
- PARK
- COUNTY LANDS
- SCRUB JAY HABITAT
- STRATEGIC HABITAT CONSERVATION AREA (SHCA)
- CHURCH
- SCHOOL

NOTE: ENTIRE PROJECT CORRIDOR IS LOCATED WITHIN WOOD STORK CORE FORAGING AREA (18.6 MI RADIUS)

05/09/2005 10:46:01 AM P:\Projects\Burnt_Store\PDE\CADD\Panel W-X.dgn USER: 15309

CONCEPT PLANS

Burnt Store Road - Veterans Parkway - Colonial Boulevard

Transportation Corridor Study

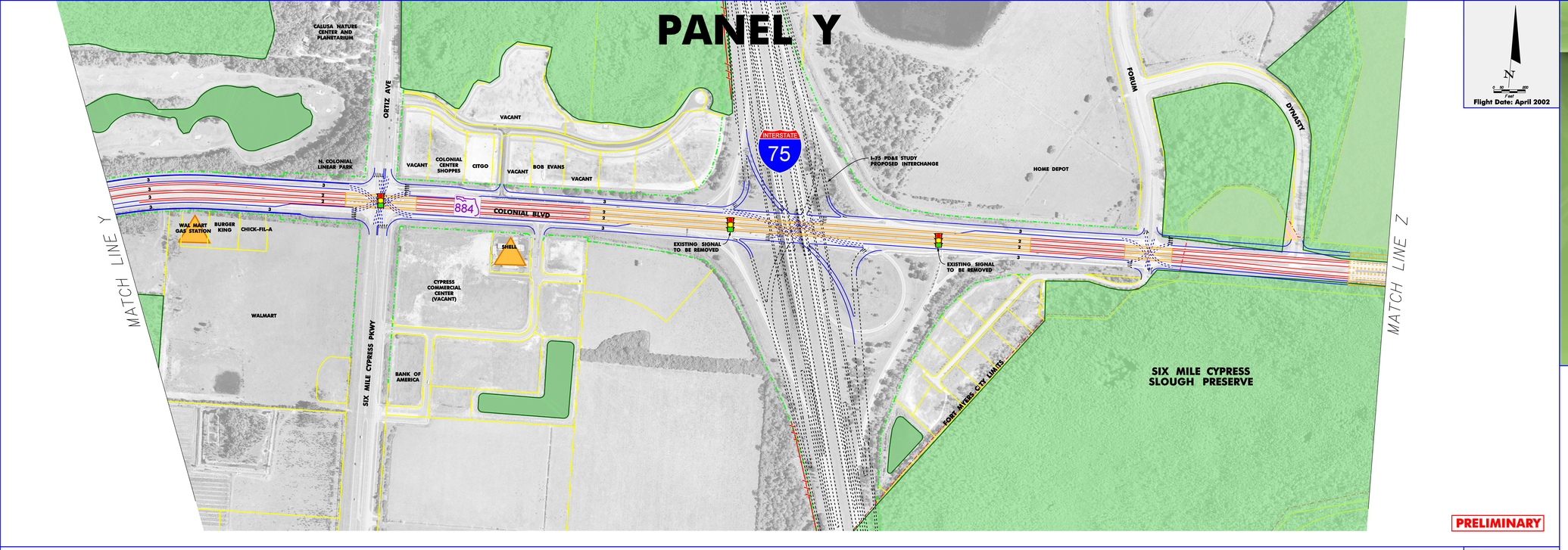

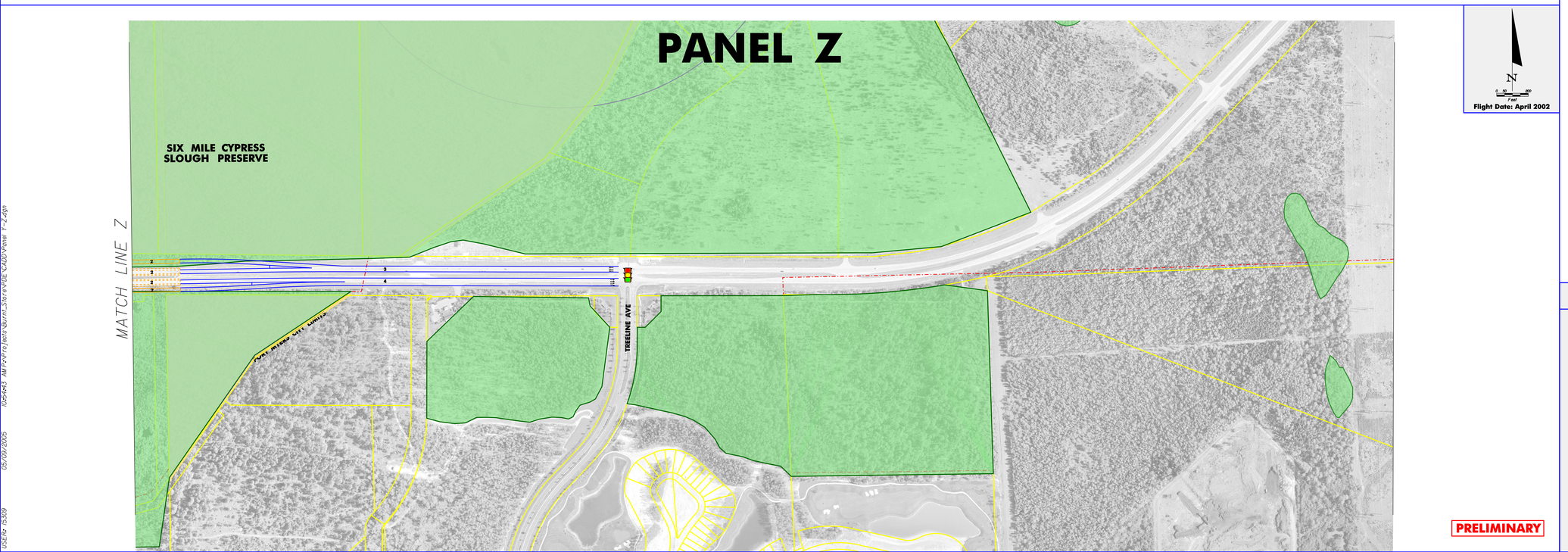

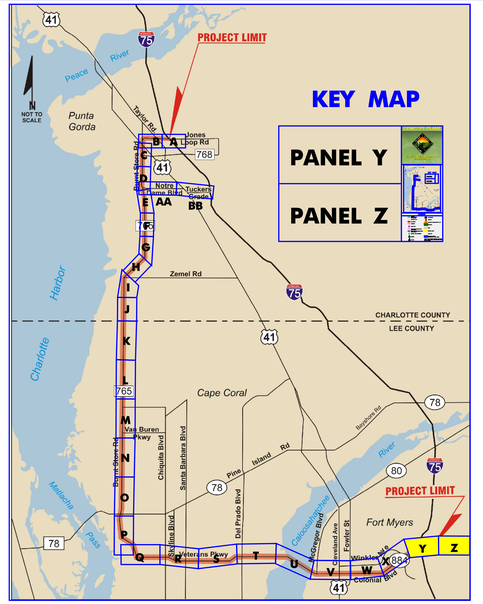

LEGEND

- PROPOSED EDGE OF PAVEMENT, RAMP OR FRONTAGE ROAD
- PROPOSED EXPRESS LANE
- PROPOSED BRIDGE
- EXISTING BRIDGE
- EXISTING EDGE OF PAVEMENT
- EXISTING RIGHT OF WAY OR EASEMENT
- PROPOSED RIGHT OF WAY
- PROPERTY LINE
- CITY LIMITS
- EAGLE NEST
- EAGLE NEST PRIMARY ZONE (750' RADIUS)
- EAGLE NEST SECONDARY ZONE (1500' RADIUS)
- FIRE STATION
- EXISTING TRAFFIC SIGNAL
- RAILROAD
- POTENTIAL CONTAMINATION SITE
- PUBLIC OWNED LANDS
- WETLANDS
- PARK
- COUNTY LANDS
- SCRUB JAY HABITAT
- STRATEGIC HABITAT CONSERVATION AREA (SHCA)
- CHURCH
- SCHOOL

NOTE: ENTIRE PROJECT CORRIDOR IS LOCATED WITHIN WOOD STORK CORE FORAGING AREA (18.6 MI RADIUS)

USER: 15309 05/09/2005 10:54:43 AM P:\Projects\Burnt_Store\PDE\CADD\Panel Y-Z.dgn