

CONTRACT PLANS COMPONENTS

ROADWAY PLANS
SIGNING & PAVEMENT MARKING PLANS
SIGNALIZATION PLANS

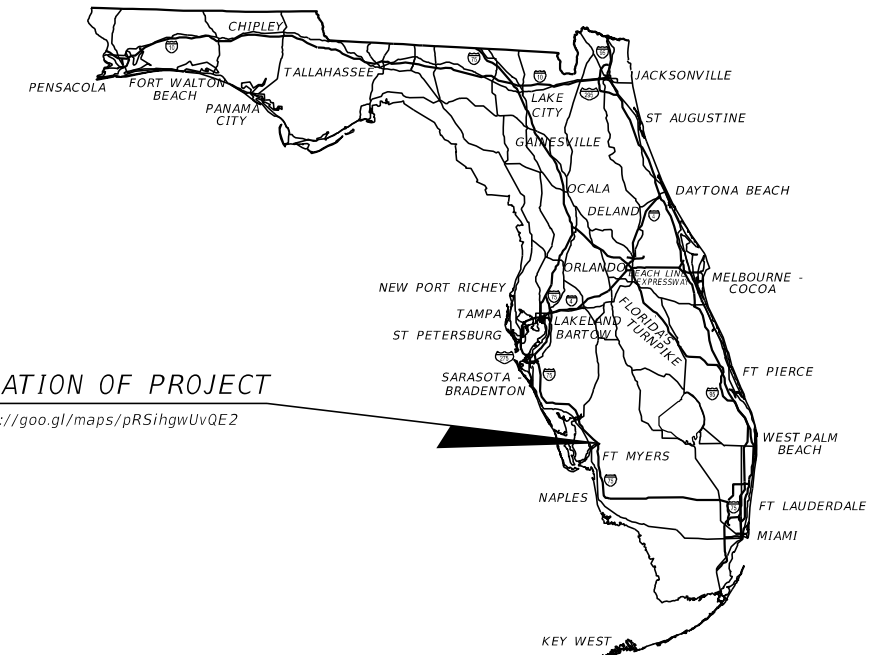
**STATE OF FLORIDA
DEPARTMENT OF TRANSPORTATION**

CONTRACT PLANS

**FINANCIAL PROJECT ID 429823-1-52-01
(FEDERAL FUNDS)
LEE COUNTY (12020)
STATE ROAD NO. 80**

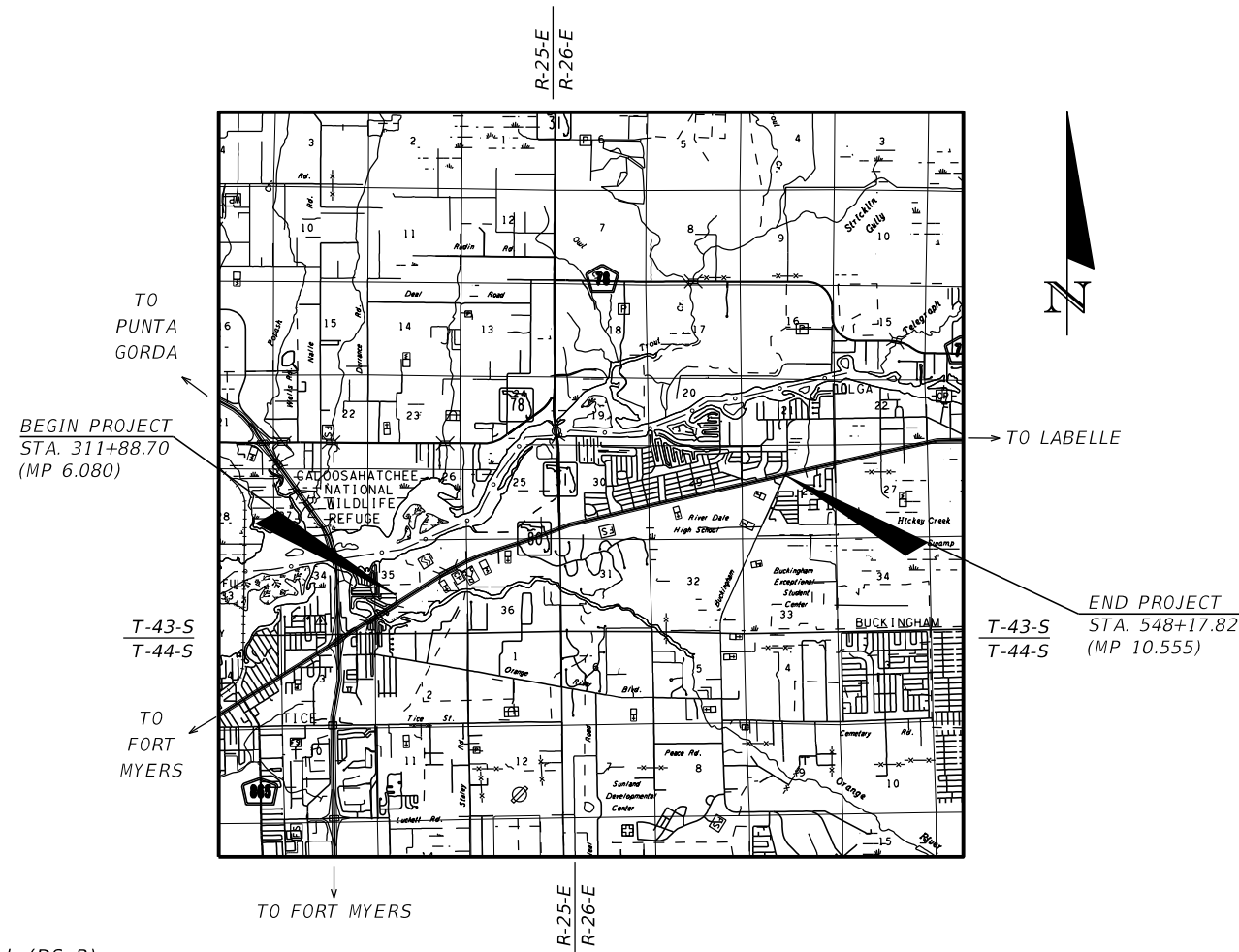
INDEX OF ROADWAY PLANS

SHEET NO.	SHEET DESCRIPTION
1	KEY SHEET
2	SIGNATURE SHEET
3 - 4	SUMMARY OF PAY ITEMS
5	TYPICAL SECTIONS
6 - 7	SUMMARY OF DRAINAGE STRUCTURES
8	OPTIONAL MATERIALS TABULATION
9 - 10	PROJECT CONTROL
11	GENERAL NOTES
12 - 55	SHARED USE PATH PLAN/PROFILE SHEETS
56 - 59	SOIL CONTAMINATION PLAN SHEETS
60 - 62	INTERSECTION DETAILS
63 - 107	DRAINAGE STRUCTURES
108	DRAINAGE DETAILS
109 - 260	CROSS SECTIONS
261 - 262	STORMWATER POLLUTION PREVENTION PLAN
263	TRAFFIC CONTROL PLAN SHEETS
264 - 294	UTILITY ADJUSTMENTS
SQ-1 - SQ-37	SUMMARY OF QUANTITIES



LOCATION OF PROJECT

<https://goo.gl/maps/pRSihgwUvQE2>



**PHASE IV SUBMITTAL
FEBRUARY 2018**

**ROADWAY PLANS
ENGINEER OF RECORD:**

DAWN M. RATCAN, P.E.
P.E. NO.: 60226
AIM ENGINEERING & SURVEYING, INC.
3802 CORPOREX PARK DRIVE, STE. 225
TAMPA, FLORIDA 33619
TELEPHONE (888) 627-4144
CONTRACT NO. C-9D08
VENDOR NO. F650197775003
CERTIFICATE OF AUTHORIZATION NO. 3114

FDOT PROJECT MANAGER:

RYAN WEEKS

GOVERNING DESIGN STANDARDS:


Florida Department of Transportation, FY2017-18 Design Standards eBook (DSeB) and applicable Design Standards Revisions (DSRs) at the following website:
<http://www.fdot.gov/roadway/DesignStandards/Standards.shtm>

GOVERNING STANDARD SPECIFICATIONS:

Florida Department of Transportation, January 2018 Standard Specifications for Road and Bridge Construction at the following website:
<http://www.fdot.gov/programmanagement/Implemented/SpecBooks>

CONSTRUCTION CONTRACT NO.	FISCAL YEAR	SHEET NO.
T1626	18	1

THE OFFICIAL RECORD OF THIS SHEET IS THE ELECTRONIC FILE DIGITALLY SIGNED AND SEALED UNDER RULE 61G15-23.004, F.A.C.



THIS DOCUMENT HAS BEEN DIGITALLY SIGNED AND SEALED BY:


PRINTED COPIES OF THIS DOCUMENT ARE NOT CONSIDERED SIGNED AND SEALED. THE SIGNATURE MUST BE VERIFIED ON THE ELECTRONIC DOCUMENTS.

AIM ENGINEERING & SURVEYING, INC.
3802 CORPOREX PARK DRIVE STE. 225
TAMPA, FLORIDA 33619
TELEPHONE (888) 627-4144
FAX (813) 664-1899
CERTIFICATE OF AUTHORIZATION NO. 3114
DAWN MARIE RATICAN, P.E. NO. 60226

THE ABOVE NAMED PROFESSIONAL ENGINEER SHALL BE RESPONSIBLE FOR THE FOLLOWING SHEETS IN ACCORDANCE WITH RULE 61G15-23.004, F.A.C.

ROADWAY PLANS

<u>SHEET NO.</u>	<u>SHEET DESCRIPTION</u>
1	KEY SHEET
2	SIGNATURE SHEET
3 - 4	SUMMARY OF PAY ITEMS
5	TYPICAL SECTIONS
9 - 10	PROJECT CONTROL
11	GENERAL NOTES
12 - 55	SHARED USE PATH PLAN/PROFILE SHEETS
56 - 59	SOIL CONTAMINATION PLAN SHEETS
60 - 62	INTERSECTION DETAILS
109 - 260	CROSS SECTIONS
263	TRAFFIC CONTROL PLAN SHEETS
264 - 294	UTILITY ADJUSTMENTS
SQ-1 - SQ-37	SUMMARY OF QUANTITIES



THIS DOCUMENT HAS BEEN DIGITALLY SIGNED AND SEALED BY:

PRINTED COPIES OF THIS DOCUMENT ARE NOT CONSIDERED SIGNED AND SEALED. THE SIGNATURE MUST BE VERIFIED ON THE ELECTRONIC DOCUMENTS.

AIM ENGINEERING & SURVEYING, INC.
3802 CORPOREX PARK DRIVE STE. 225
TAMPA, FLORIDA 33619
TELEPHONE (888) 627-4144
FAX (813) 664-1899
CERTIFICATE OF AUTHORIZATION NO. 3114
DAWN MARIE RATICAN, P.E. NO. 60226

THE ABOVE NAMED PROFESSIONAL ENGINEER SHALL BE RESPONSIBLE FOR THE FOLLOWING SHEETS IN ACCORDANCE WITH RULE 61G15-23.004, F.A.C.

ROADWAY PLANS

<u>SHEET NO.</u>	<u>SHEET DESCRIPTION</u>
2	SIGNATURE SHEET
6 - 7	SUMMARY OF DRAINAGE STRUCTURES
8	OPTIONAL MATERIALS TABULATION
63 - 107	DRAINAGE STRUCTURES
108	DRAINAGE DETAILS
261 - 262	STORMWATER POLLUTION PREVENTION PLAN

REVISIONS				AIM ENGINEERING & SURVEYING, INC. 3802 CORPOREX PARK DRIVE STE. 225 TAMPA, FLORIDA 33619 TELEPHONE (888) 627-4144 CERTIFICATE OF AUTHORIZATION NO. 3114 DAWN M. RATICAN P.E. NO. 60226	STATE OF FLORIDA DEPARTMENT OF TRANSPORTATION			SIGNATURE SHEET	SHEET NO. 2
DATE	DESCRIPTION	DATE	DESCRIPTION		ROAD NO.	COUNTY	FINANCIAL PROJECT ID		
					SR 80	LEE	429823-1-52-01		

FLORIDA DEPARTMENT OF TRANSPORTATION PROPOSAL SUMMARY OF PAY ITEMS FOR PROPOSAL: T1626						
LEAD PROJECT : 429823-1-52-01		DISTRICT : 01		COUNTY/SECTION : 12020000		
PROJECT(S) : 42982315201			COUNTY : LEE			
0001 SUMMARY OF ROADWAY						
SPC	ALT	ITEM NUMBER	ITEM DESCRIPTION	UNIT	42982315201	QUANTITY TOTAL
		0101- 1-	MOBILIZATION 42982315201	LS	1.000	1.000
		0102- 1-	MAINTENANCE OF TRAFFIC 42982315201	(LS)	1.000	1.000
		0102- 60-	WORK ZONE SIGN	ED	15360.000	15360.000
		0102- 74- 1	CHANNELIZING DEVICE- TYPES I, II, DI, VP, DRUM, OR LCD	ED	58800.000	58800.000
		0102- 74- 7	CHANNELIZING DEVICE- PEDESTRIAN LCD (LONGITUDINAL CHANNELIZING DEVICE)	LF	35.000	35.000
		0102- 76-	ARROW BOARD / ADVANCE WARNING ARROW PANEL	ED	240.000	240.000
		0102- 99-	PORTABLE CHANGEABLE MESSAGE SIGN, TEMPORARY	ED	508.000	508.000
		0104- 10- 3	SEDIMENT BARRIER	LF	20376.000	20376.000
		0104- 18-	INLET PROTECTION SYSTEM	EA	59.000	59.000
		0107- 1-	LITTER REMOVAL	AC	38.950 N	38.950
		0107- 2-	MOWING	AC	135.660 N	135.660
		0110- 1- 1	CLEARING & GRUBBING 42982315201	(LS)	1.000	1.000
		0110- 4- 10	REMOVAL OF EXISTING CONCRETE	SY	1055.000	1055.000
		0120- 1-	REGULAR EXCAVATION	CY	5601.000	5601.000
		0120- 6-	EMBANKMENT	CY	13559.000	13559.000
		0160- 4-	TYPE B STABILIZATION	SY	32945.000	32945.000
		0285-701-	OPTIONAL BASE, BASE GROUP 01	SY	24790.000	24790.000
		0286- 1-	TURNOUT CONSTRUCTION	SY	3960.000	3960.000
		0327- 70- 1	MILLING EXIST ASPH PAVT, 1" AVG DEPTH	SY	2998.000	2998.000
		0334- 1- 12	SUPERPAVE ASPHALTIC CONC, TRAFFIC B	TN	1643.500	1643.500
		0337- 7- 25	ASPHALT CONCRETE FRICTION COURSE, INC BIT, FC-5, PG 76-22	TN	12.000	12.000
		0400- 0- 11	CONCRETE CLASS NS, GRAVITY WALL	CY	33.200	33.200
		0400- 1- 2	CONCRETE CLASS I, ENDWALLS	CY	9.800	9.800
		0425- 1-523	INLETS, DT BOT, TYPE C, JBOT, <10'	EA	2.000	2.000
		0425- 1-541	INLETS, DT BOT, TYPE D, <10'	EA	21.000	21.000
		0425- 1-581	INLETS, DT BOT, TYPE H, <10'	EA	12.000	12.000
		0425- 2- 41	MANHOLES, P-7, <10'	EA	1.000	1.000
		0425- 2- 71	MANHOLES, J-7, <10'	EA	14.000	14.000
		0430-174-118	PIPE CULVERT, OPTIONAL MATERIAL, ROUND, 18"SD	LF	710.000	710.000
		0430-174-124	PIPE CULVERT, OPTIONAL MATERIAL, ROUND, 24"SD	LF	921.000	921.000
		0430-174-130	PIPE CULVERT, OPTIONAL MATERIAL, ROUND, 30"SD	LF	58.000	58.000
		0430-174-224	PIPE CULVERT, OPTIONAL MATERIAL, OTHER SHAPE - ELLIP/ARCH, 24"SD	LF	679.000	679.000
		0430-174-230	PIPE CULVERT, OPTIONAL MATERIAL, OTHER SHAPE - ELLIP/ARCH, 30"SD	LF	278.000	278.000
		0430-175-115	PIPE CULVERT, OPTIONAL MATERIAL, ROUND, 15"S/CD	LF	20.000	20.000
		0430-175-118	PIPE CULVERT, OPTIONAL MATERIAL, ROUND, 18"S/CD	LF	1354.000	1354.000
		0430-175-124	PIPE CULVERT, OPTIONAL MATERIAL, ROUND, 24"S/CD	LF	1679.000	1679.000
		0430-175-130	PIPE CULVERT, OPT MATERIAL, ROUND, 30"S/CD	LF	5416.000	5416.000
		0430-175-136	PIPE CULVERT, OPT MATERIAL, ROUND, 36"S/CD	LF	14.000	14.000
		0430-175-215	PIPE CULVERT, OPTIONAL MATERIAL, OTHER-ELIP/ARCH, 15"S/CD	LF	8.000	8.000

FLORIDA DEPARTMENT OF TRANSPORTATION PROPOSAL SUMMARY OF PAY ITEMS FOR PROPOSAL: T1626						
LEAD PROJECT : 429823-1-52-01		DISTRICT : 01		COUNTY/SECTION : 12020000		
PROJECT(S) : 42982315201			COUNTY : LEE			
0001 SUMMARY OF ROADWAY						
SPC	ALT	ITEM NUMBER	ITEM DESCRIPTION	UNIT	42982315201	QUANTITY TOTAL
		0430-175-218	PIPE CULVERT, OPTIONAL MATERIAL, OTHER-ELIP/ARCH, 18"S/CD	LF	1407.000	1407.000
		0430-175-224	PIPE CULVERT, OPTIONAL MATERIAL, OTHER SHAPE-ELIP/ARCH, 24"S/CD	LF	448.000	448.000
		0430-175-230	PIPE CULVERT, OPT MATERIAL, OTHER SHAPE - ELIP/ARCH, 30"S/CD	LF	180.000	180.000
		0430-982-125	MITERED END SECTION, OPTIONAL ROUND, 18" CD	EA	5.000	5.000
		0430-982-129	MITERED END SECTION, OPTIONAL ROUND, 24" CD	EA	3.000	3.000
		0430-982-133	MITERED END SECTION, OPTIONAL ROUND, 30" CD	EA	9.000	9.000
		0430-982-625	MITERED END SECTION, OPTIONAL - ELLIPTICAL / ARCH, 18" CD	EA	4.000	4.000
		0430-982-629	MITERED END SECTION, OPTIONAL - ELLIPTICAL / ARCH, 24" CD	EA	3.000	3.000
		0430-984-125	MITERED END SECTION, OPTIONAL ROUND, 18" SD	EA	16.000	16.000
		0430-984-129	MITERED END SECTION, OPTIONAL ROUND, 24" SD	EA	20.000	20.000
		0430-984-133	MITERED END SECTION, OPTIONAL ROUND, 30" SD	EA	4.000	4.000
		0430-984-629	MITERED END SECT, OPTIONAL - ELLIPTICAL / ARCH, 24" SD	EA	11.000	11.000
		0430-984-633	MITERED END SECT, OPTIONAL /ELLIP/ARCH, 30" SD	EA	6.000	6.000
		0515- 2-211	PEDESTRIAN / BICYCLE RAILING, STEEL, 42" TYPE 1	LF	235.000	235.000
		0520- 1- 7	CONCRETE CURB & GUTTER, TYPE E	LF	495.000	495.000
		0520- 5- 11	TRAFFIC SEPARATOR CONCRETE-TYPE I, 4' WIDE	LF	4.000	4.000
		0522- 1-	CONCRETE SIDEWALK AND DRIVEWAYS, 4" THICK	SY	290.000	290.000
		0522- 3-	BUS BOARDING PAD- CONCRETE	SY	239.000	239.000
		0524- 1- 1	CONCRETE DITCH PAVT, NON REINFORCED, 3"	SY	337.000	337.000
		0527- 2-	DETECTABLE WARNINGS	SF	1188.000	1188.000
		0536- 1- 1	GUARDRAIL -ROADWAY, GENERAL TL-3	LF	213.000	213.000
		0536- 6-	PIPE RAIL FOR GUARDRAIL	LF	269.000	269.000
		0536- 73-	GUARDRAIL REMOVAL	LF	256.000	256.000
		0536- 85- 24	GUARDRAIL END ANCHORAGE ASSEMBLY/END TREATMENT- PARALLEL	EA	1.000	1.000
		0536- 85- 25	GUARDRAIL END ANCHORAGE ASSEMBLY/END TREATMENT- TYPE II	EA	1.000	1.000
		0570- 1- 1	PERFORMANCE TURF	SY	71159.000	71159.000
		0570- 1- 2	PERFORMANCE TURF, SOD	SY	10361.000	10361.000
		0999- 25-	INITIAL CONTINGENCY AMOUNT, DO NOT BID 42982315201	LS	1.000 N	1.000

REVISIONS				AIM ENGINEERING & SURVEYING, INC. 3802 CORPOREX PARK DRIVE STE. 225 TAMPA, FLORIDA 33619 TELEPHONE (888) 627-4144 CERTIFICATE OF AUTHORIZATION NO. 3114 DAWN M. RATCAN P.E. NO. 60226	STATE OF FLORIDA DEPARTMENT OF TRANSPORTATION			SUMMARY OF PAY ITEMS	SHEET NO. 3
DATE	DESCRIPTION	DATE	DESCRIPTION		ROAD NO.	COUNTY	FINANCIAL PROJECT ID		
					SR 80	LEE	429823-1-52-01		

THE OFFICIAL RECORD OF THIS SHEET IS THE ELECTRONIC FILE DIGITALLY SIGNED AND SEALED UNDER RULE 61G15-23.004, F.A.C.

01/12/2018 12:40:01 PM

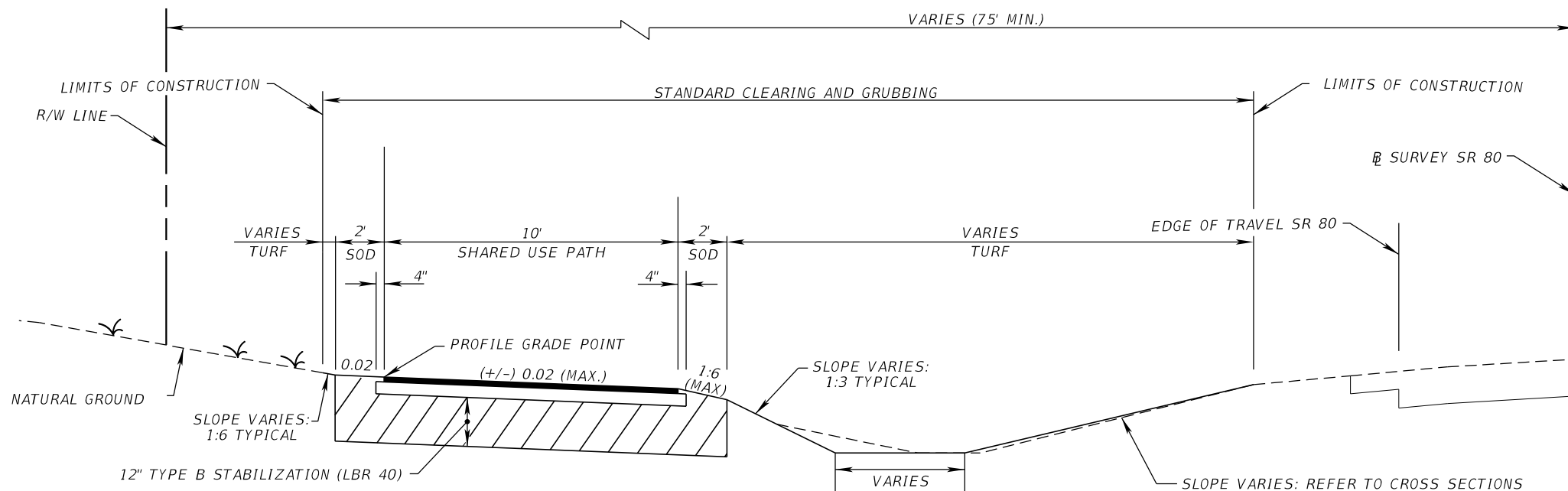
FLORIDA DEPARTMENT OF TRANSPORTATION PROPOSAL SUMMARY OF PAY ITEMS FOR PROPOSAL: T1626						
LEAD PROJECT : 429823-1-52-01		DISTRICT : 01		COUNTY/SECTION : 12020000		
PROJECT(S) : 42982315201			COUNTY : LEE			
0002 SUMMARY OF SIGNING						
SPC	ALT	ITEM NUMBER	ITEM DESCRIPTION	UNIT	42982315201	QUANTITY TOTAL
		0700- 1- 11	SINGLE POST SIGN, F&I GROUND MOUNT, UP TO 12 SF	AS	1.000	1.000
		0700- 1- 12	SINGLE POST SIGN, F&I GROUND MOUNT, 12-20 SF	AS	1.000	1.000
		0700- 1- 50	SINGLE POST SIGN, RELOCATE	AS	44.000	44.000
		0700- 1- 60	SINGLE POST SIGN, REMOVE	AS	6.000	6.000
		0700- 2- 50	MULTI- POST SIGN, GROUND MOUNT, RELOCATE	AS	1.000	1.000
		0710- 11-290	PAINTED PAVEMENT MARKINGS, STANDARD, YELLOW, ISLAND NOSE	SF	6.000	6.000
		0711- 14-123	THERMOPLASTIC, PREFORMED, WHITE, SOLID, 12" FOR CROSSWALK	LF	3014.000	3014.000
		0711- 14-125	THERMOPLASTIC, PREFORMED, WHITE, SOLID, 24" FOR CROSSWALK	LF	483.000	483.000

01/12/2018 12:40:01 PM

FLORIDA DEPARTMENT OF TRANSPORTATION PROPOSAL SUMMARY OF PAY ITEMS FOR PROPOSAL: T1626						
LEAD PROJECT : 429823-1-52-01		DISTRICT : 01		COUNTY/SECTION : 12020000		
PROJECT(S) : 42982315201			COUNTY : LEE			
0003 SUMMARY OF SIGNALIZATION						
SPC	ALT	ITEM NUMBER	ITEM DESCRIPTION	UNIT	42982315201	QUANTITY TOTAL
		0630- 2- 11	CONDUIT, FURNISH & INSTALL, OPEN TRENCH	LF	379.000	379.000
		0632- 7- 1	SIGNAL CABLE- NEW OR RECONSTRUCTED INTERSECTION, FURNISH & INSTALL	PI	3.000	3.000
		0635- 2- 11	PULL & SPLICE BOX, F&I, 13" X 24" COVER SIZE	EA	51.000	51.000
		0646- 1- 11	ALUMINUM SIGNALS POLE, PEDESTAL	EA	16.000	16.000
		0646- 1- 12	ALUMINUM SIGNALS POLE, FURNISH & INSTALL PEDESTRIAN DETECTOR POST	EA	2.000	2.000
		0646- 1- 40	ALUMINUM SIGNALS POLE, RELOCATE	EA	4.000	4.000
		0646- 1- 60	ALUMINUM SIGNALS POLE, REMOVE	EA	9.000	9.000
		0653- 1- 11	PEDESTRIAN SIGNAL, FURNISH & INSTALL LED COUNTDOWN, 1 WAY	AS	16.000	16.000
		0653- 1- 60	PEDESTRIAN SIGNAL, REMOVE PED SIGNAL- POLE/PEDESTAL TO REMAIN	AS	4.000	4.000
		0665- 1- 11	PEDESTRIAN DETECTOR, FURNISH & INSTALL, STANDARD	EA	18.000	18.000
		0665- 1- 60	PEDESTRIAN DETECTOR, REMOVE- POLE/PEDESTAL TO REMAIN	EA	4.000	4.000

REVISIONS				AIM ENGINEERING & SURVEYING, INC. 3802 CORPOREX PARK DRIVE STE. 225 TAMPA, FLORIDA 33619 TELEPHONE (888) 627-4144 CERTIFICATE OF AUTHORIZATION NO. 3114 DAWN M. RATCAN P.E. NO. 60226	STATE OF FLORIDA DEPARTMENT OF TRANSPORTATION			SUMMARY OF PAY ITEMS	SHEET NO.
DATE	DESCRIPTION	DATE	DESCRIPTION		ROAD NO.	COUNTY	FINANCIAL PROJECT ID		
					SR 80	LEE	429823-1-52-01		4

THE OFFICIAL RECORD OF THIS SHEET IS THE ELECTRONIC FILE DIGITALLY SIGNED AND SEALED UNDER RULE 61G15-23.004, F.A.C.



TYPICAL SECTION

STA. 311+88.70 TO STA. 548+17.82

SHARED USE PATH

OPTIONAL BASE GROUP 1 WITH
TYPE SP STRUCTURAL COURSE (TRAFFIC B) (1")

TURNOUT CONSTRUCTION*

OPTIONAL BASE GROUP 1 WITH
TYPE SP STRUCTURAL COURSE (TRAFFIC B) (1")

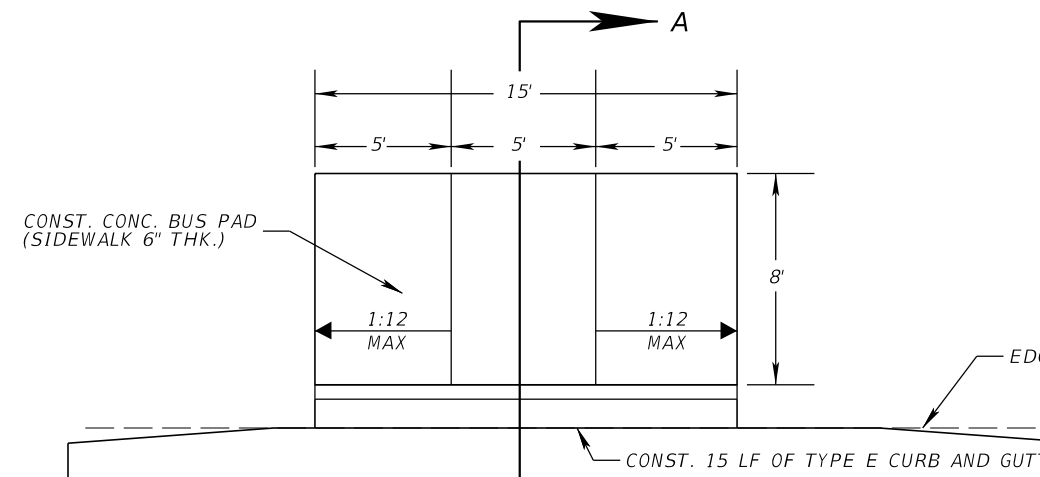
MILLING*

MILL EXISTING ASPHALT PAVEMENT (1" DEPTH)

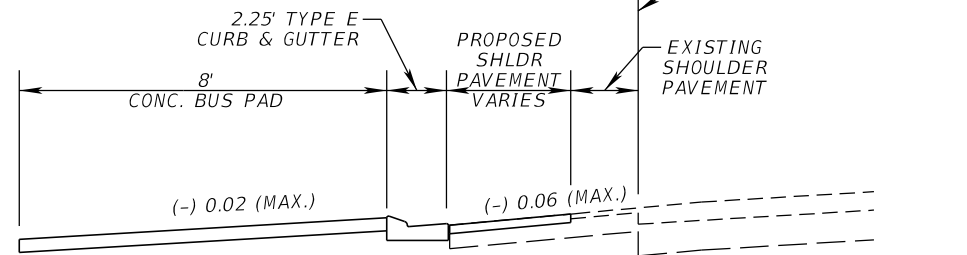
RESURFACING*

TYPE SP STRUCTURAL COURSE (TRAFFIC B) (1")

*SEE PLANS FOR LOCATION



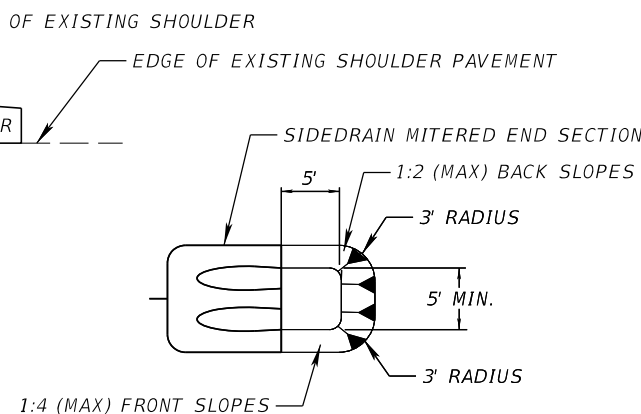
PLAN VIEW



SECTION AA

BUS PAD DETAIL

(SEE PLANS FOR LOCATION)

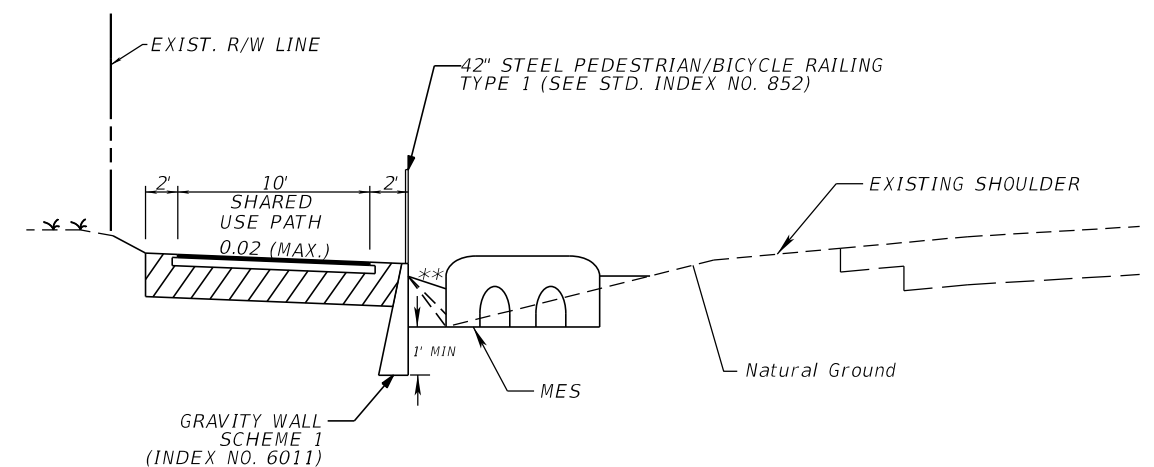


TYPICAL SUMP DETAIL

(SEE PLANS FOR LOCATION)

SHOULDER PAVEMENT

OPTIONAL BASE GROUP 1 WITH
TYPE SP STRUCTURAL COURSE (TRAFFIC C) (1")
AND FRICTION COURSE FC-5 (3/4") (PG 76-22) (PMA)



GRAVITY WALL DETAIL

(SEE PLANS FOR LOCATION)

** FILL WITH EMBANKMENT. FINISH WITH CONCRETE DITCH PAVEMENT.
SLOPE TO TIE DOWN FROM TOP OF GRAVITY WALL TO
MITERED END SECTION CONCRETE APRON AS SHOWN IN PLANS.

NOTE: THE DESIGN SPEED FOR THE SHARED USE PATH IS 18 MPH.
THE DESIGN SPEED FOR S.R. 80 VARIES BETWEEN 45 MPH AND 50 MPH.

REVISIONS				AIM ENGINEERING & SURVEYING, INC. 3802 CORPOREX PARK DRIVE STE. 225 TAMPA, FLORIDA 33619 TELEPHONE (888) 627-4144 CERTIFICATE OF AUTHORIZATION NO. 3114 DAWN M. RATCAN P.E. NO. 60226	STATE OF FLORIDA DEPARTMENT OF TRANSPORTATION			SHEET NO. 5
DATE	DESCRIPTION	DATE	DESCRIPTION		ROAD NO.	COUNTY	FINANCIAL PROJECT ID	
					SR 80	LEE	429823-1-52-01	

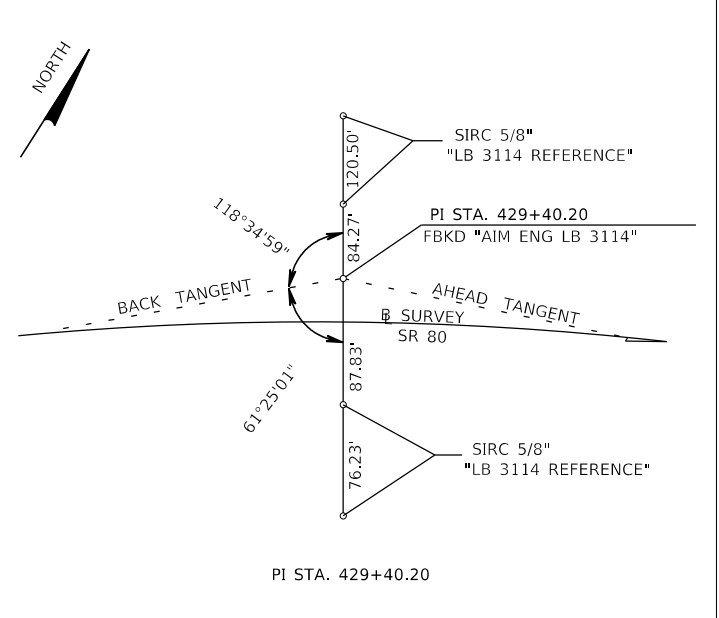
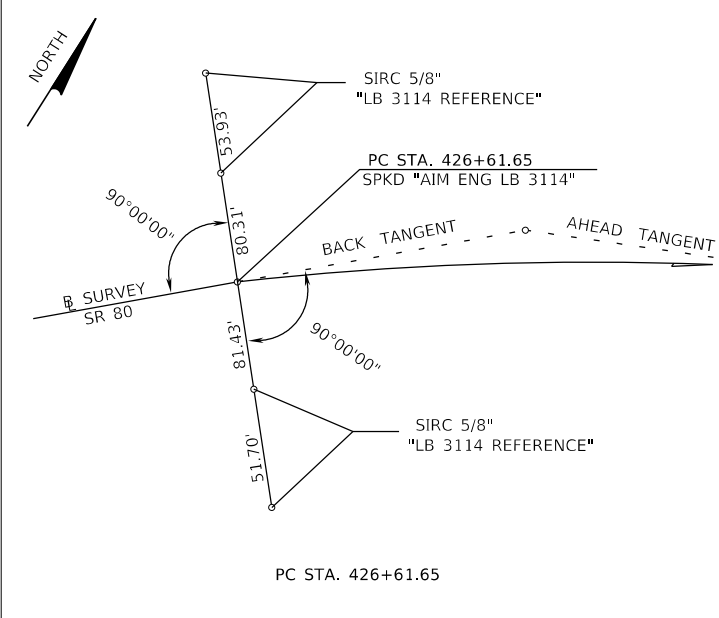
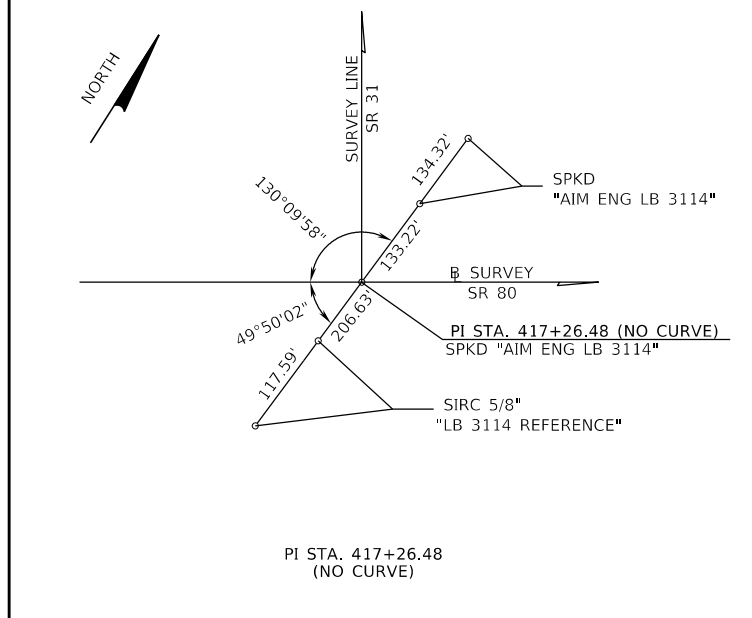
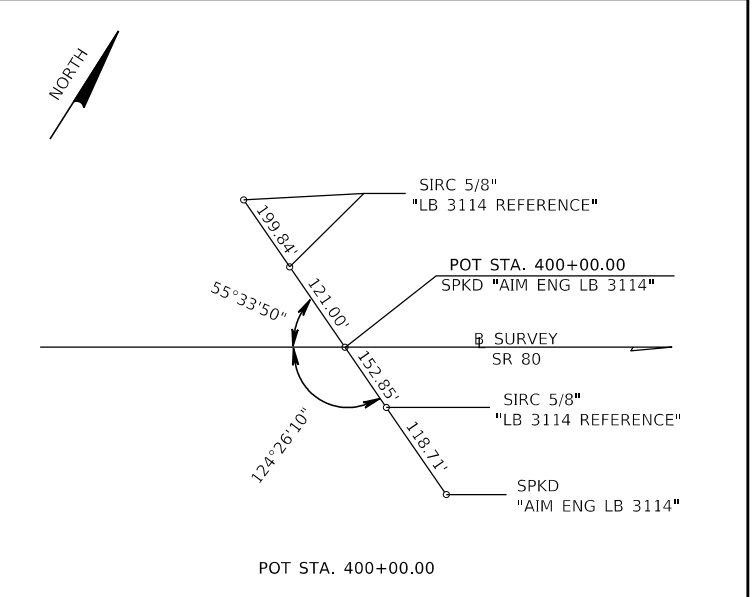
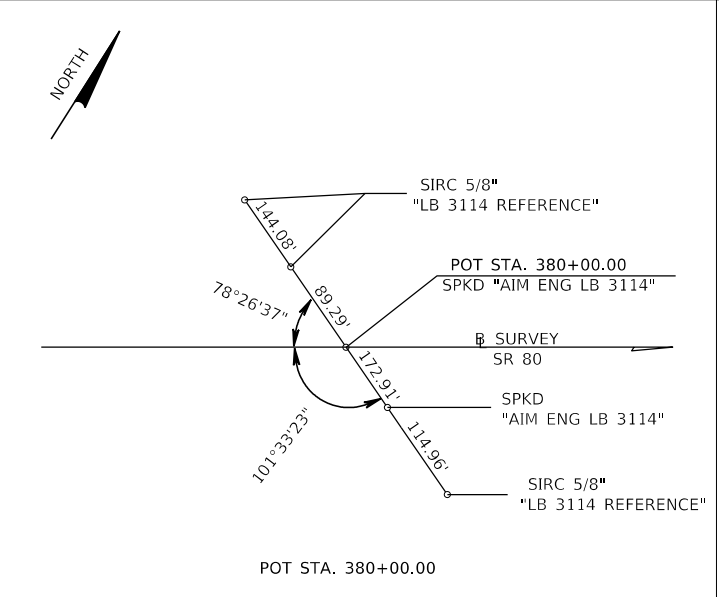
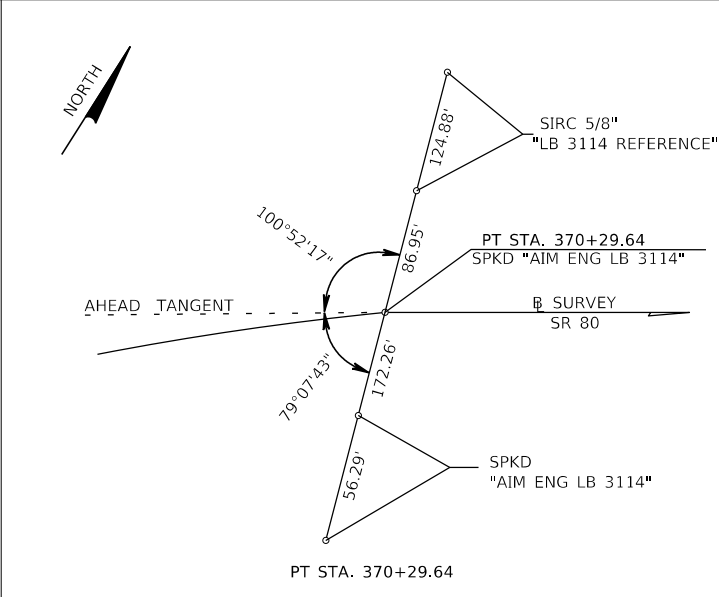
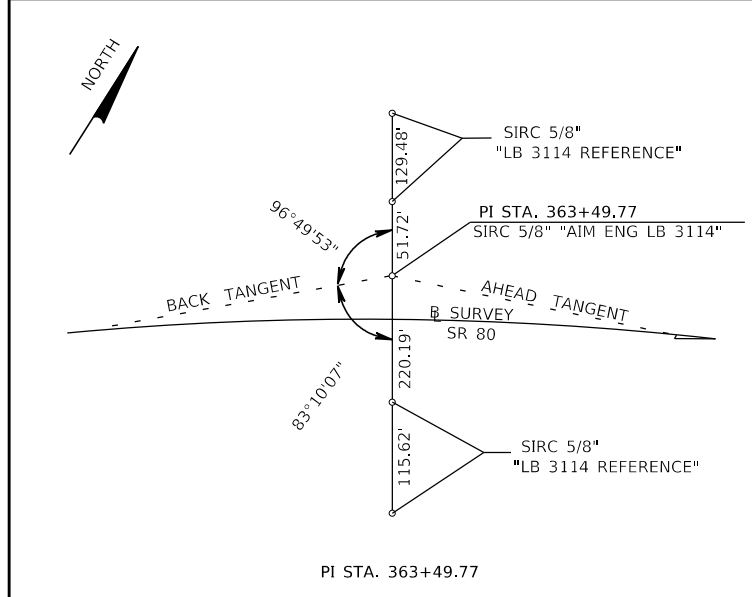
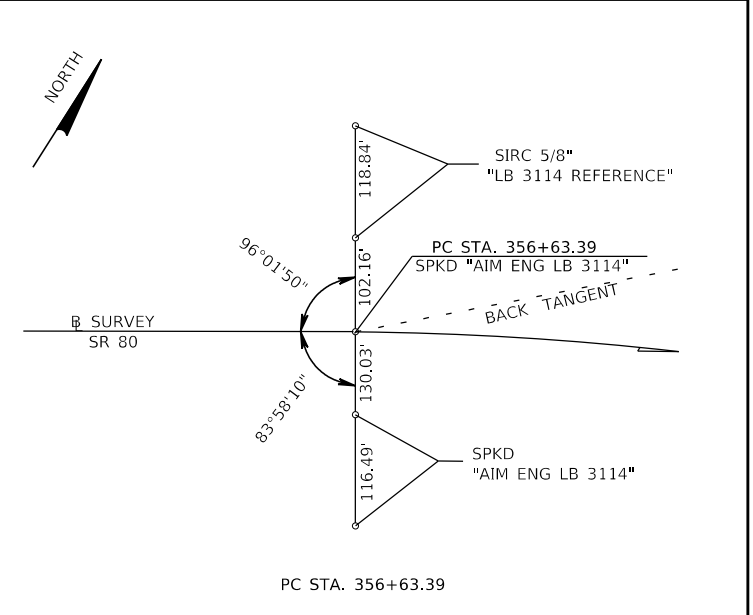
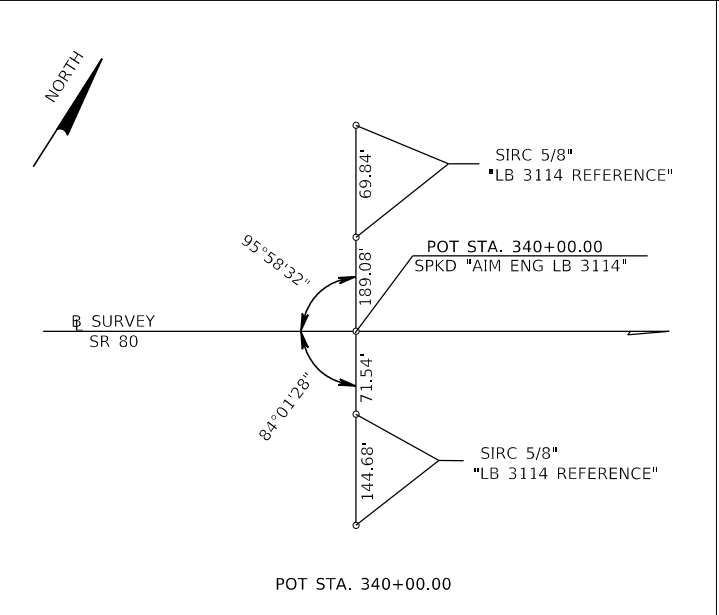
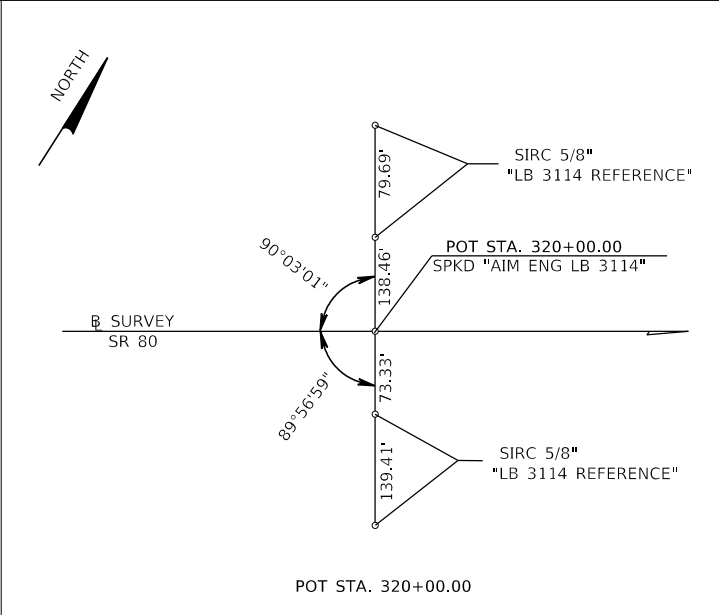
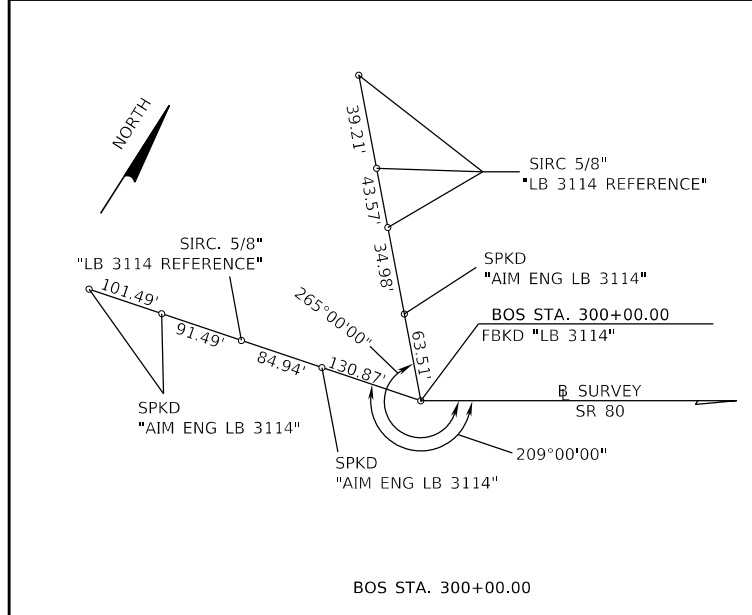
TYPICAL SECTION

THE OFFICIAL RECORD OF THIS SHEET IS THE ELECTRONIC FILE DIGITALLY SIGNED AND SEALED UNDER RULE 61G15-23.004, F.A.C.

STRUCTURE	SIZE (IN)	MATERIAL	PLOTTED	AS BUILT	REMARKS
S-24, S-26	15"	NRCP, CLASS II			
		RCP, CLASS II	X		
		POLYPROPYLENE			
		PVC, ASTM F-949			
		HDPE, CLASS II			
S-8, S-9, S-10, S-26, S-27, S-35, S-36, S-37, S-38	18"	NRCP, CLASS II			
		RCP, CLASS II	X		
		SRAP, SPIRAL, 16 GA.			
		POLYPROPYLENE			
		PVC, ASTM F-949			
		HDPE, CLASS II			
S-1, S-29, S-30, S-31, S-32, S-33 S-34, S-39, S-40, S-41	24"	NRCP, CLASS II			
		RCP, CLASS II	X		
		SRAP, SPIRAL, 16 GA.			
		SRASP, SPIRAL 12 GA.			
		POLYPROPYLENE			
		PVC, ASTM F-949			
		HDPE, CLASS II			
S-6, S-7, S-11, S-12, S-13, S-14, S-15, S-16, S-17, S-18	30"	NRCP, CLASS II			
		RCP, CLASS II	X		
		SRAP, SPIRAL, 16 GA.			
		SRASP, SPIRAL 12 GA.			
		POLYPROPYLENE			
		PVC, ASTM F-949			
		HDPE, CLASS II			
S-19, S-20, S-21, S-22, S-47 S-48, S-50, S-52		NRCP, CLASS II			
		RCP, CLASS II			
		SRAP, SPIRAL, 16 GA.			
		SRASP, SPIRAL 12 GA.			
		POLYPROPYLENE			
		PVC, ASTM F-949			
		HDPE, CLASS II			
S-28	36"	NRCP, CLASS II			
		RCP, CLASS II	X		
		SRAP, SPIRAL, 16 GA.			
		SRASP, SPIRAL 12 GA.			
		PVC, ASTM F-949			
		HDPE, CLASS II			
		POLYPROPYLENE			
S-23	12"x18"	NRCP, CLASS II			
		RCP, CLASS II	X		
S-2, S-3, S-4, S-7, S-25	14"x23"	NRCP, CLASS II			
		RCP, CLASS II	X		
S-5, S-23, S-24, S-27, S-42, S-43, S-44	19"x30"	NRCP, CLASS II			
		RCP, CLASS II	X		
S-45, S-46, S-49	24"x38"	NRCP, CLASS II			
		RCP, CLASS II	X		

REVISIONS				AIM ENGINEERING & SURVEYING, INC. 3802 CORPOREX PARK DRIVE STE. 225 TAMPA, FLORIDA 33619 TELEPHONE (888) 627-4144 CERTIFICATE OF AUTHORIZATION NO. 3114 ELIZABETH A. LORELLO P.E. NO. 74699	STATE OF FLORIDA DEPARTMENT OF TRANSPORTATION			OPTIONAL MATERIALS TABULATION	SHEET NO. 8
DATE	DESCRIPTION	DATE	DESCRIPTION		ROAD NO.	COUNTY	FINANCIAL PROJECT ID		
					SR 80	LEE	429823-1-52-01		

THE OFFICIAL RECORD OF THIS SHEET IS THE ELECTRONIC FILE DIGITALLY SIGNED AND SEALED UNDER RULE 61G15-23.004, F.A.C.



LEGEND:
 SPKD = SET PARKER KALON NAIL AND DISK
 FBKD = FOUND PARKER KALON NAIL AND DISK
 SIRC = SET 5/8" IRON ROD AND CAP

NOT TO SCALE

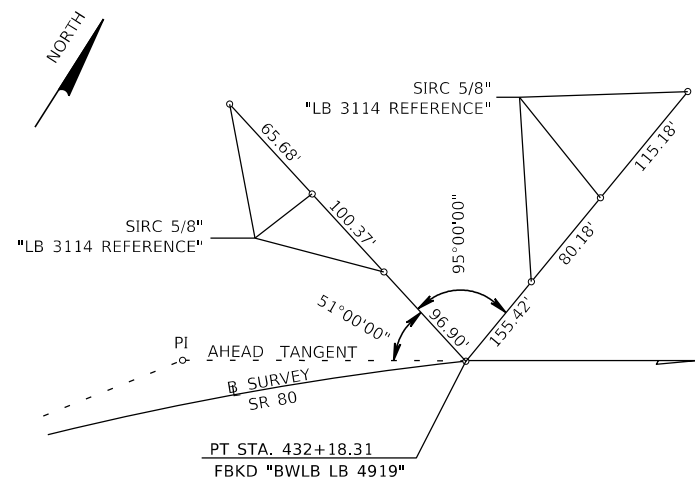
REVISIONS			
DATE	DESCRIPTION	DATE	DESCRIPTION

AIM ENGINEERING & SURVEYING, INC.
 3802 CORPOREX PARK DRIVE STE. 225
 TAMPA, FLORIDA 33619
 TELEPHONE (888) 627-4144
 CERTIFICATE OF AUTHORIZATION NO. 3114
 DAWN M. RATCAN P.E. NO. 60226

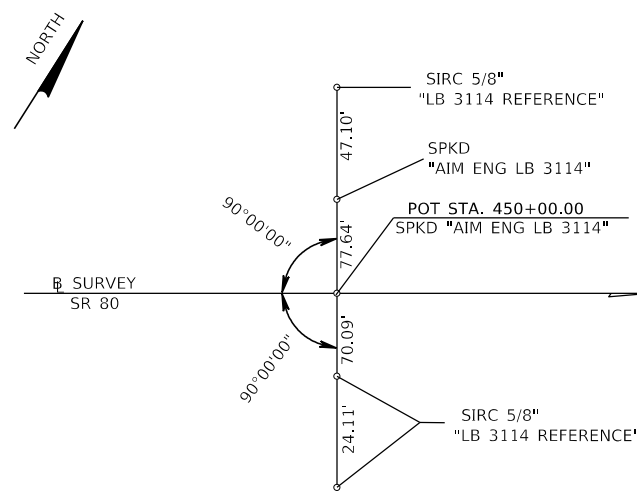
STATE OF FLORIDA DEPARTMENT OF TRANSPORTATION		
ROAD NO.	COUNTY	FINANCIAL PROJECT ID
SR 80	LEE	429823-1-52-01

PROJECT CONTROL		SHEET NO. 9
------------------------	--	--------------------------

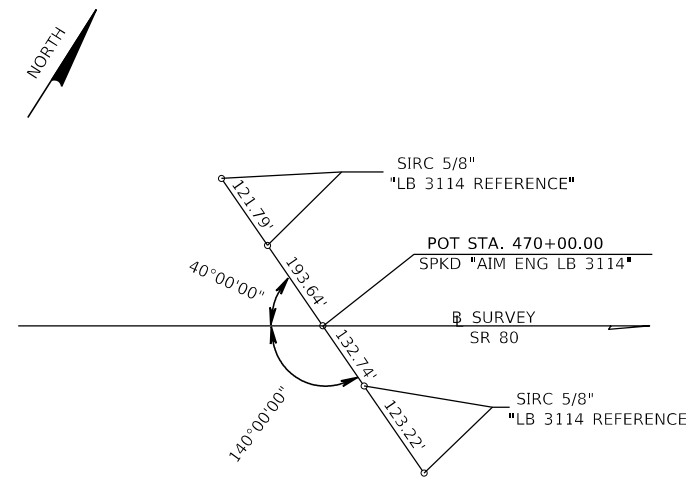
THE OFFICIAL RECORD OF THIS SHEET IS THE ELECTRONIC FILE DIGITALLY SIGNED AND SEALED UNDER RULE 61G15-23.004, F.A.C.



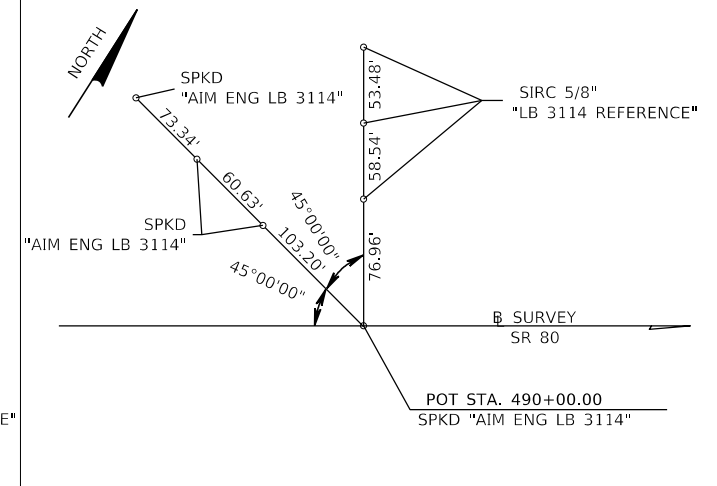
POT STA. 432+18.31



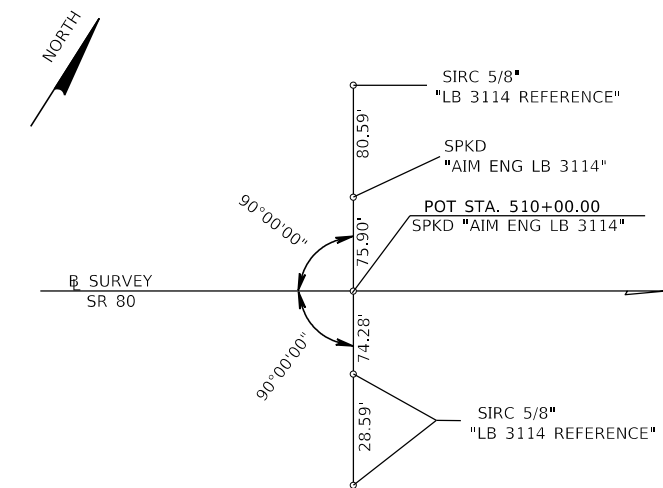
POT STA. 450+00.00



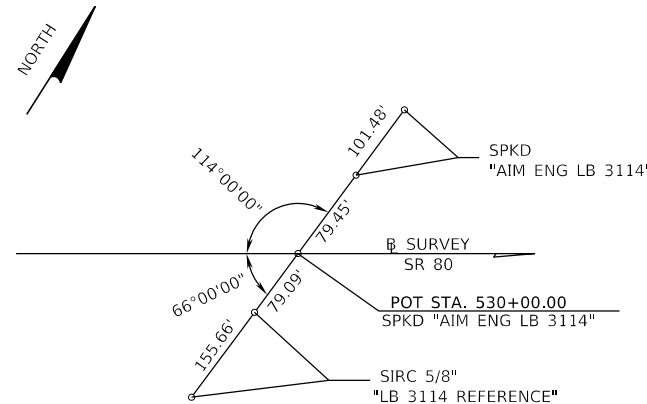
POT STA. 470+00.00



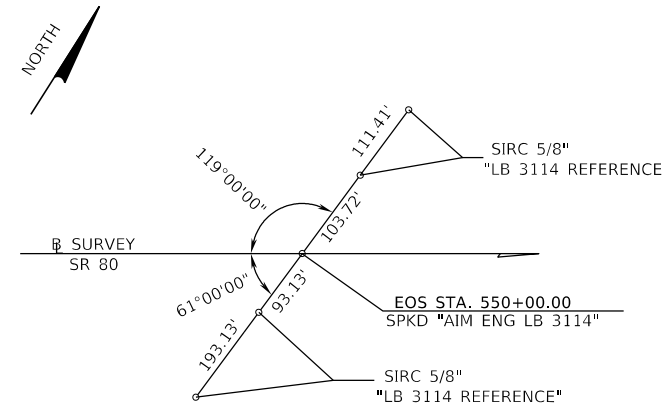
POT STA. 490+00.00



POT STA. 510+00.00



POT STA. 530+00.00



EOS STA. 550+00.00

LEGEND:
 SPKD = SET PARKER KALON NAIL AND DISK
 FBKD = FOUND PARKER KALON NAIL AND DISK
 SIRC = SET 5/8\"/>

NOT TO SCALE

REVISIONS			
DATE	DESCRIPTION	DATE	DESCRIPTION

AIM ENGINEERING & SURVEYING, INC.
 3802 CORPOREX PARK DRIVE STE. 225
 TAMPA, FLORIDA 33619
 TELEPHONE (888) 627-4144
 CERTIFICATE OF AUTHORIZATION NO. 3114
 DAWN M. RATICAN P.E. NO. 60226

STATE OF FLORIDA DEPARTMENT OF TRANSPORTATION		
ROAD NO.	COUNTY	FINANCIAL PROJECT ID
SR 80	LEE	429823-1-52-01

PROJECT CONTROL

SHEET NO.
10

THE OFFICIAL RECORD OF THIS SHEET IS THE ELECTRONIC FILE DIGITALLY SIGNED AND SEALED UNDER RULE 61G15-23.004, F.A.C.

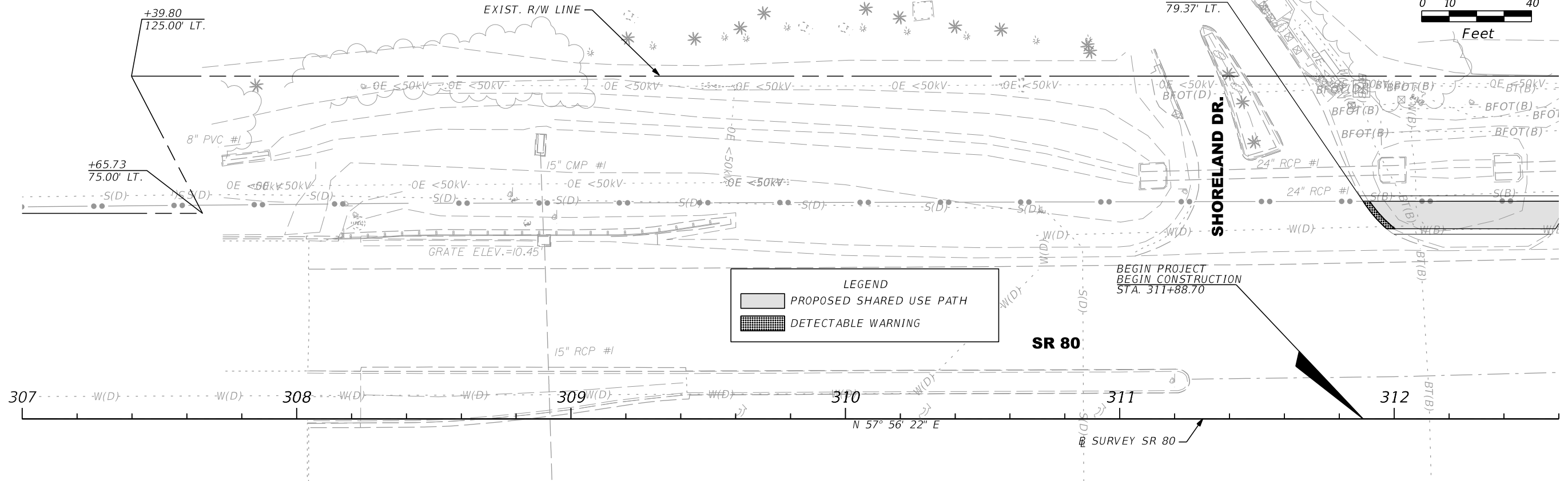
PROJECT NOTES

1. BENCHMARK ELEVATIONS SHOWN ON THE PLANS ARE NORTH AMERICAN VERTICAL DATUM OF 1988 (NAVD 88).
2. THE SIGN LOCATIONS SHOWN ARE APPROXIMATE AND MAY REQUIRE FIELD ADJUSTMENT AS DIRECTED BY THE ENGINEER.
3. ALL BOTTOM PROFILE ELEVATIONS AND CROSS SECTION ELEVATIONS FOR TREATMENT/ATTENUATION SWALES SHALL BE CONSTRUCTED TO WITHIN 0.1 FEET ± OF THE VALUES SHOWN IN THE PLANS. ALSO, DITCH BLOCK TOP ELEVATIONS AND/OR LONGITUDINAL BERMS ADJACENT TO TREATMENT (ATTENUATION SWALES) SHALL BE CONSTRUCTED WITHIN THIS EARTHWORK TOLERANCE.

CONTAMINATION NOTES

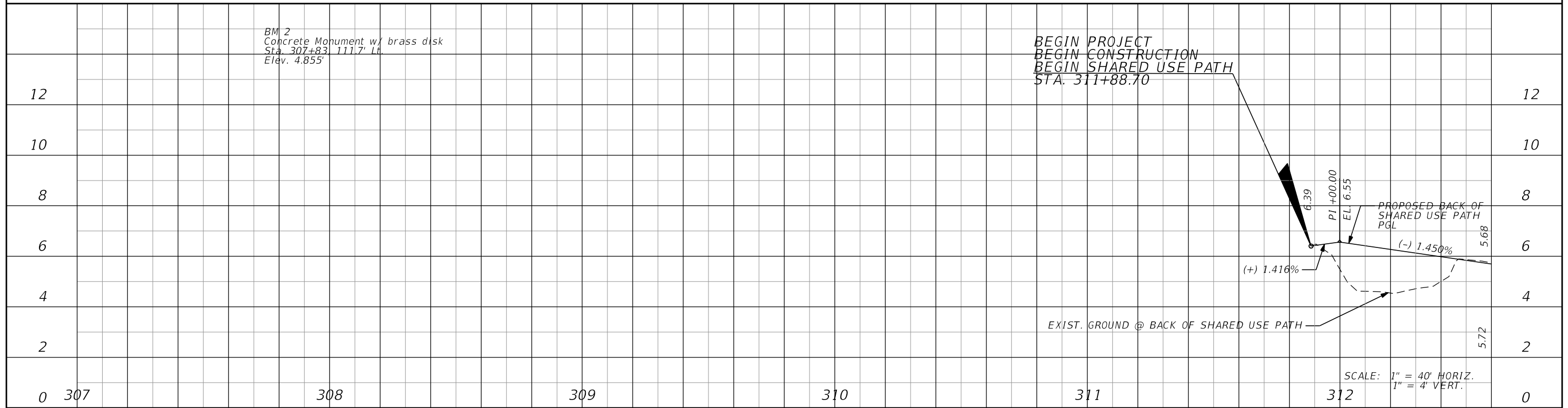
1. THE PRIME CONSTRUCTION CONTRACTOR (CONTRACTOR) SHOULD BE AWARE OF POTENTIAL AND KNOWN CONTAMINATION AS DETAILED ON PLAN SHEETS. THE MARKED AREAS ARE ESTIMATED, AND MAY VARY IN SIZE FROM WHAT IS SHOWN. PLEASE REFER TO SPECIFICATION 120-1.3 IDENTIFIED AREAS OF CONTAMINATION.
2. THE CONTRACTOR SHALL COORDINATE THE CONSTRUCTION ACTIVITIES SCHEDULE WITH FDOT'S DISTRICT-WIDE CONTAMINATION ASSESSMENT/ REMEDIATION (CAR) CONTRACTOR. DISPOSAL OF ANY CONTAMINATED MATERIAL (INCLUDING GROUNDWATER) MUST BE COORDINATED THROUGH THE CAR CONTRACTOR.
3. THE CONTRACTOR SHALL PROVIDE AREA(S), WITHIN THE PROJECT LIMITS, FOR TEMPORARY (2-4 WEEKS PER SITE) STOCKPILING OF CONTAMINATED SOIL. THE CAR CONTRACTOR WILL REPLACE EXCAVATED SOIL ON THE PROJECT.
4. IF DEWATERING IS REQUIRED, THE CONTRACTOR SHALL PROVIDE AREA(S) TO ACCOMMODATE ONE OR MORE LARGE WATER TREATMENT SYSTEMS (TYPICALLY INCLUDES: FRAC TANKS, TRAILER MOUNTED CARBON CELLS, AND A MOBILE LABORATORY). THESE AREAS SHALL BE AS CLOSE AS POSSIBLE TO THE DEWATERING OPERATION AND WITHIN THE PROJECT LIMITS (UNLESS DIRECTED BY THE PROJECT ENGINEER). IT IS POSSIBLE THAT THE CONFIGURATION OF THE TREATMENT APPARATUS MAY BE ALTERED BASED UPON SITE CONDITIONS.
5. THE CONTRACTOR SHALL COORDINATE WITH THE CAR CONTRACTOR TO SET UP SYSTEMS TO AVOID COMINGLING CONTAMINATED AND UNCONTAMINATED DISCHARGES WHEN DEWATERING THESE AREA(S) SIMULTANEOUSLY, THE USE OF ADDITIONAL HEADER SECTION(S) AND PUMPS WILL BE REQUIRED TO KEEP DISCHARGE(S) SEPARATE.
6. COSTS RELATED TO THE REQUIREMENTS OF THIS GENERAL NOTE SHALL BE INCLUDED IN THE VARIOUS RELATED PAY ITEMS (PIPE, EXCAVATION, ETC.)
7. THE ABOVE CONDITIONS AND REQUIREMENTS ALSO PERTAIN TO PROJECT UTILITY WORK AS WELL AS CONTAMINATION DISCOVERED AFTER PREPARATION OF THESE PLANS. IF PREVIOUSLY UNDOCUMENTED CONTAMINATION IS ENCOUNTERED, PLEASE REFER TO SPECIFICATION 120-1.2 AND NOTIFY THE DCIC FOR FURTHER REVIEW AND COORDINATION.

REVISIONS				AIM ENGINEERING & SURVEYING, INC. 3802 CORPOREX PARK DRIVE STE. 225 TAMPA, FLORIDA 33619 TELEPHONE (888) 627-4144 CERTIFICATE OF AUTHORIZATION NO. 3114 DAWN M. RATICAN P.E. NO. 60226	STATE OF FLORIDA DEPARTMENT OF TRANSPORTATION			GENERAL NOTES	SHEET NO.
DATE	DESCRIPTION	DATE	DESCRIPTION		ROAD NO.	COUNTY	FINANCIAL PROJECT ID		11
					SR 80	LEE	429823-1-52-01		



LEGEND

- PROPOSED SHARED USE PATH
- DETECTABLE WARNING



SCALE: 1" = 40' HORIZ.
1" = 4' VERT.

REVISIONS			
DATE	DESCRIPTION	DATE	DESCRIPTION

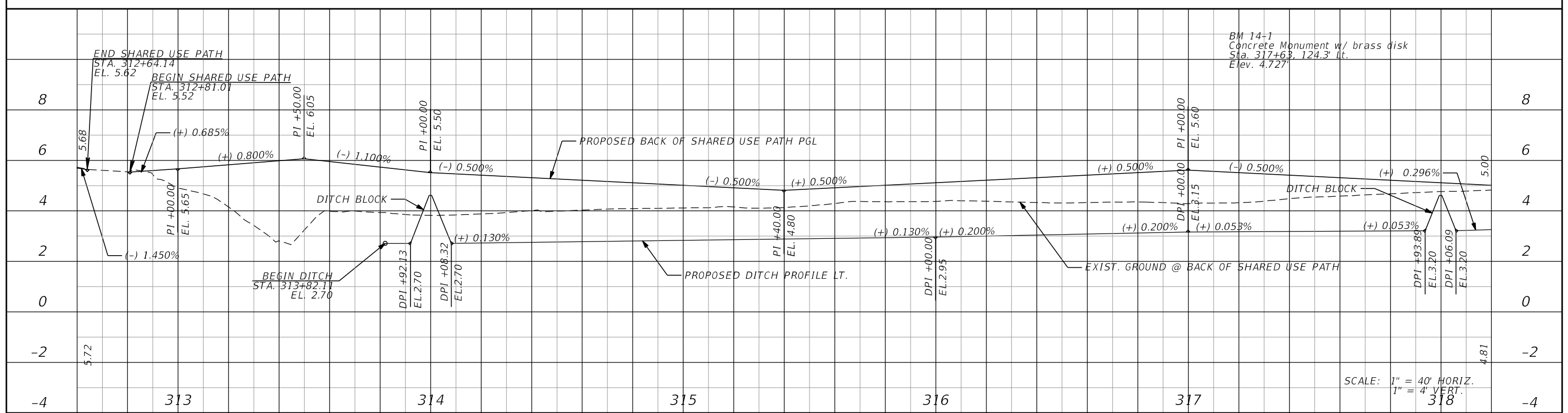
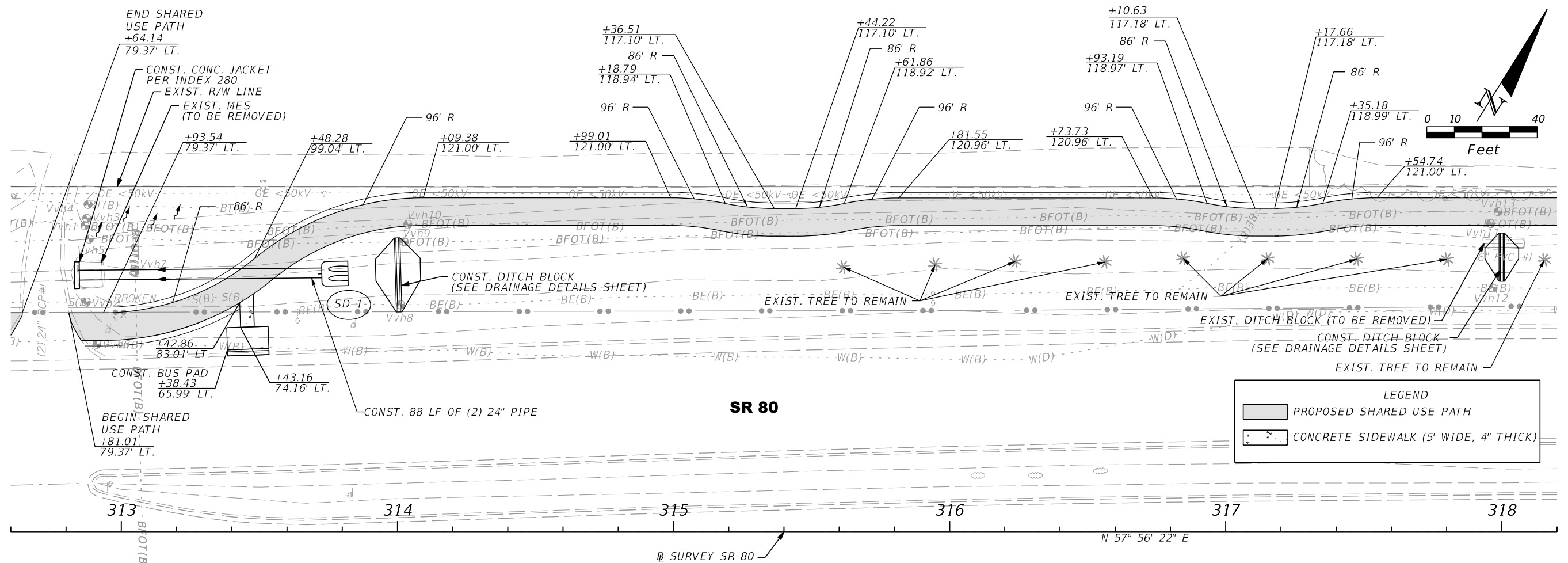
AIM ENGINEERING & SURVEYING, INC.
3802 CORPOREX PARK DRIVE STE. 225
TAMPA, FLORIDA 33619
TELEPHONE (888) 627-4144
CERTIFICATE OF AUTHORIZATION NO. 3114
DAWN M. RATCAN P.E. NO. 60226

STATE OF FLORIDA DEPARTMENT OF TRANSPORTATION		
ROAD NO.	COUNTY	FINANCIAL PROJECT ID
SR 80	LEE	429823-1-52-01

**SHARED USE PATH
PLAN/PROFILE SHEETS**

SHEET NO.
12

THE OFFICIAL RECORD OF THIS SHEET IS THE ELECTRONIC FILE DIGITALLY SIGNED AND SEALED UNDER RULE 61G15-23.004, F.A.C.



REVISIONS			
DATE	DESCRIPTION	DATE	DESCRIPTION

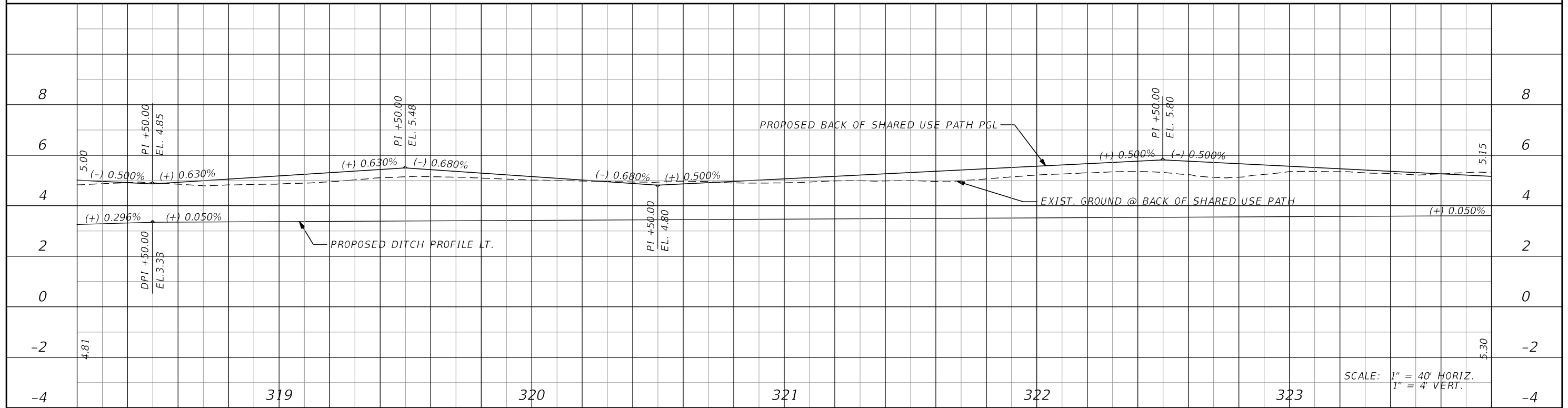
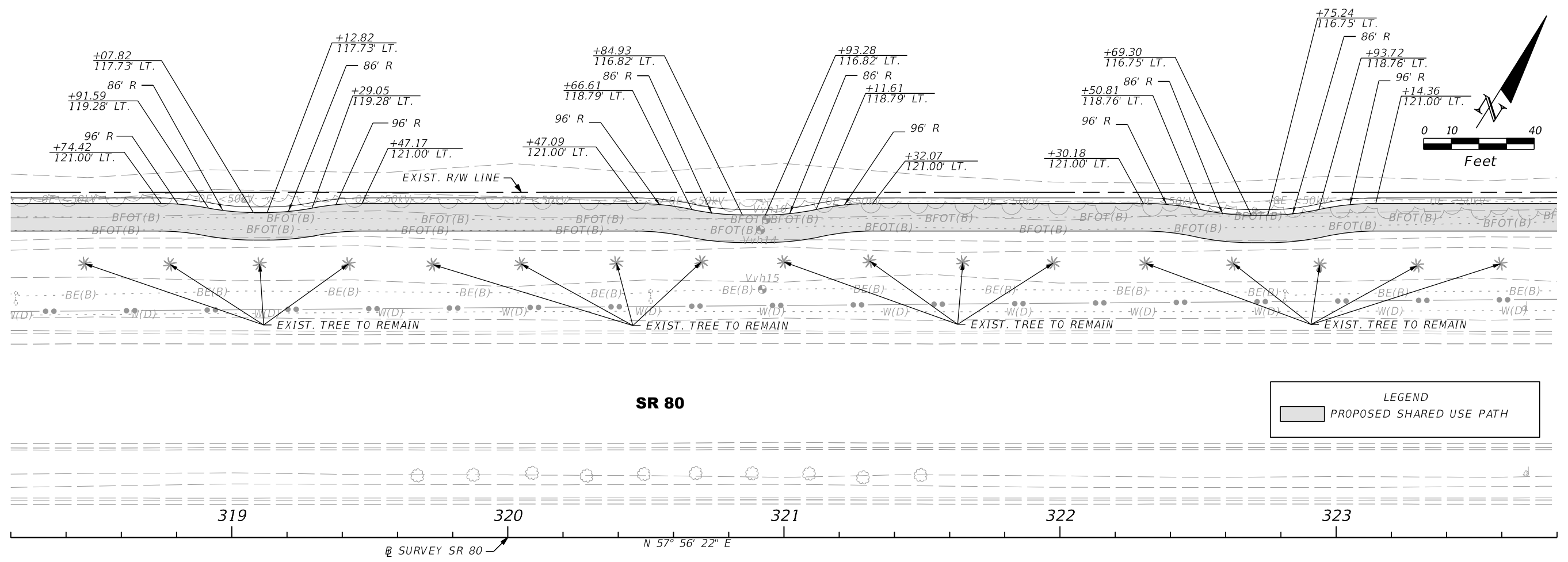
AIM ENGINEERING & SURVEYING, INC.
 3802 CORPOREX PARK DRIVE STE. 225
 TAMPA, FLORIDA 33619
 TELEPHONE (888) 627-4144
 CERTIFICATE OF AUTHORIZATION NO. 3114
 DAWN M. RATCAN P.E. NO. 60226

STATE OF FLORIDA DEPARTMENT OF TRANSPORTATION		
ROAD NO.	COUNTY	FINANCIAL PROJECT ID
SR 80	LEE	4298231-52-01

**SHARED USE PATH
PLAN/PROFILE SHEETS**

SHEET NO. 13

THE OFFICIAL RECORD OF THIS SHEET IS THE ELECTRONIC FILE DIGITALLY SIGNED AND SEALED UNDER RULE 61G15-23.004, F.A.C.



REVISIONS			
DATE	DESCRIPTION	DATE	DESCRIPTION

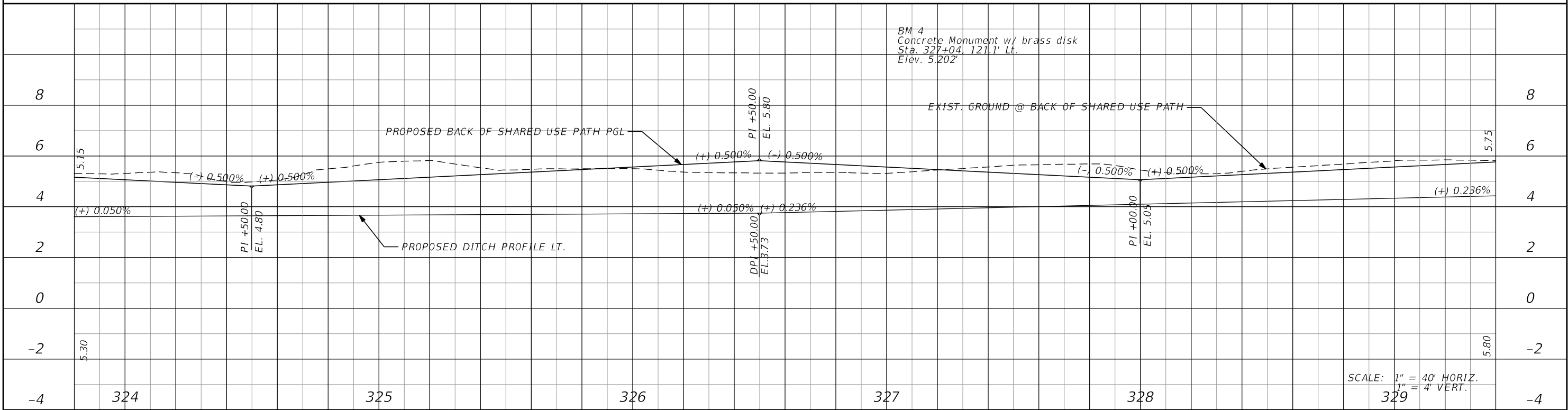
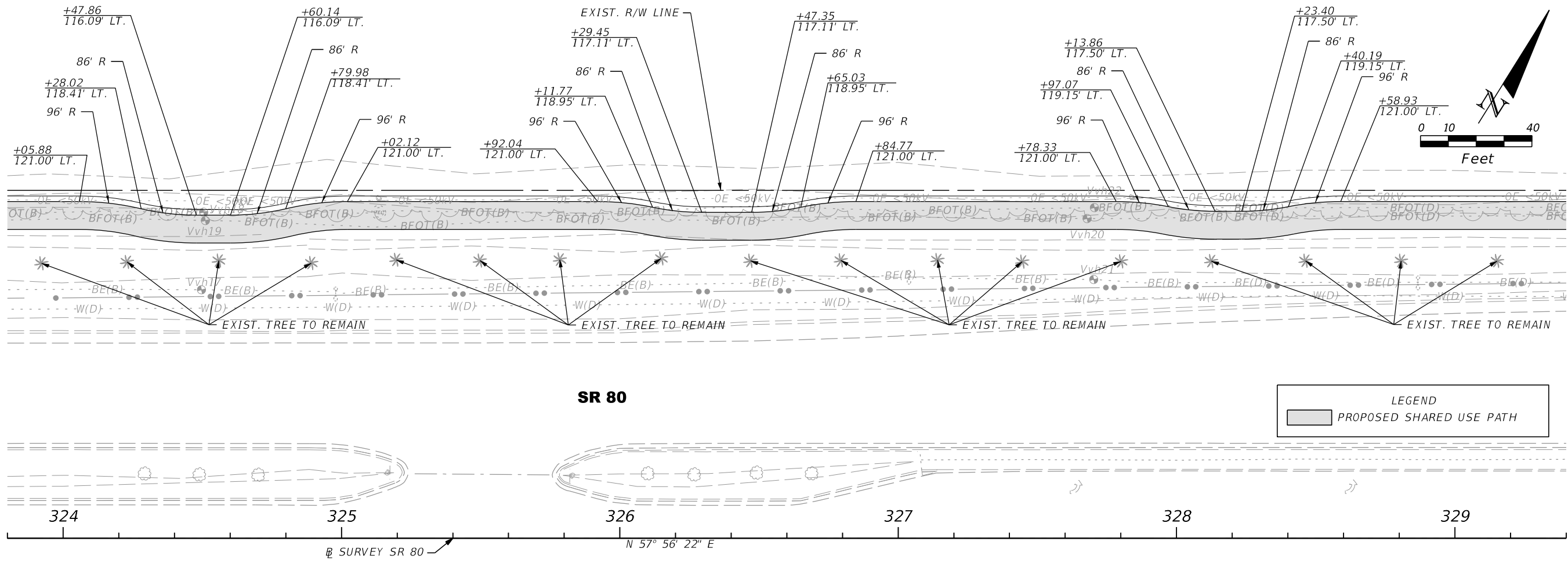
AIM ENGINEERING & SURVEYING, INC.
 3802 CORPOREX PARK DRIVE STE. 225
 TAMPA, FLORIDA 33619
 TELEPHONE (888) 627-4144
 CERTIFICATE OF AUTHORIZATION NO. 3114
 DAWN M. RATCAN P.E. NO. 60226

STATE OF FLORIDA DEPARTMENT OF TRANSPORTATION		
ROAD NO.	COUNTY	FINANCIAL PROJECT ID
SR 80	LEE	429823-1-52-01

**SHARED USE PATH
PLAN/PROFILE SHEETS**

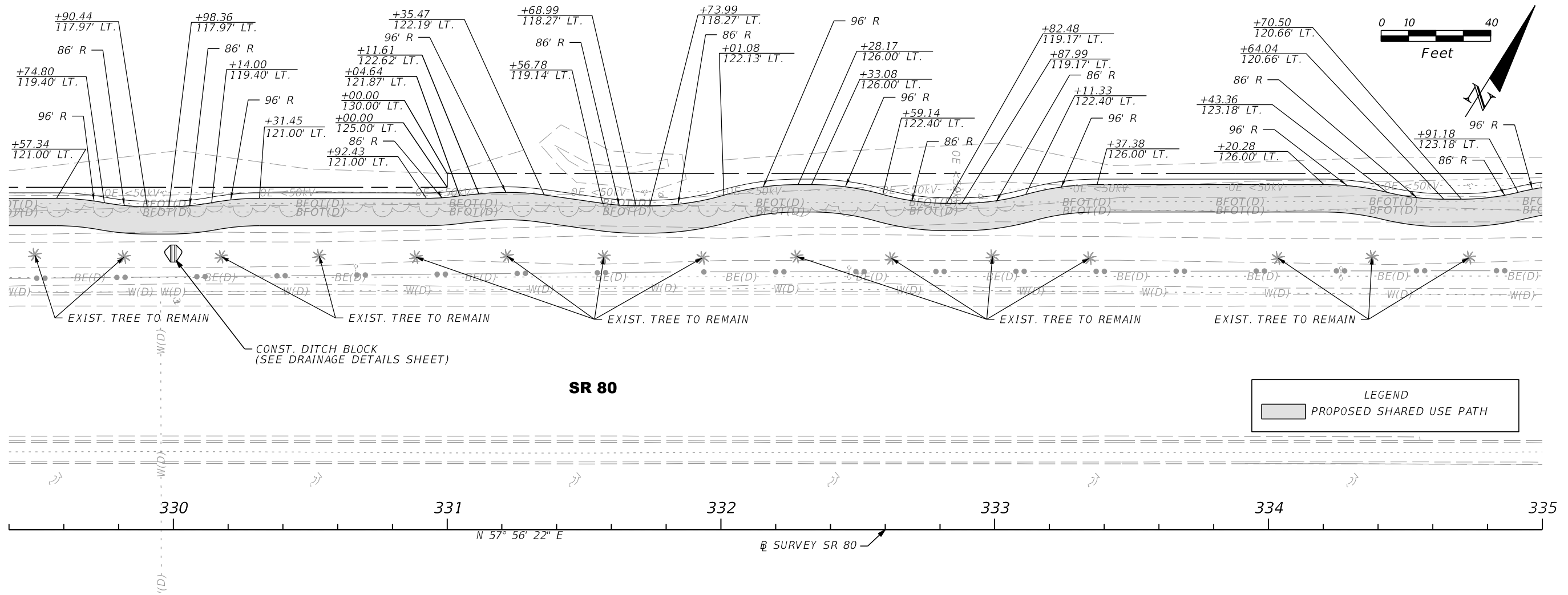
SHEET NO. 14

THE OFFICIAL RECORD OF THIS SHEET IS THE ELECTRONIC FILE DIGITALLY SIGNED AND SEALED UNDER RULE 61G15-23.004, F.A.C.



REVISIONS				AIM ENGINEERING & SURVEYING, INC. 3802 CORPOREX PARK DRIVE STE. 225 TAMPA, FLORIDA 33619 TELEPHONE (888) 627-4144 CERTIFICATE OF AUTHORIZATION NO. 3114 DAWN M. RATICAN P.E. NO. 60226	STATE OF FLORIDA DEPARTMENT OF TRANSPORTATION			SHARED USE PATH PLAN/PROFILE SHEETS	SHEET NO. 15
DATE	DESCRIPTION	DATE	DESCRIPTION		ROAD NO.	COUNTY	FINANCIAL PROJECT ID		
				SR 80	LEE	429823-1-52-01			

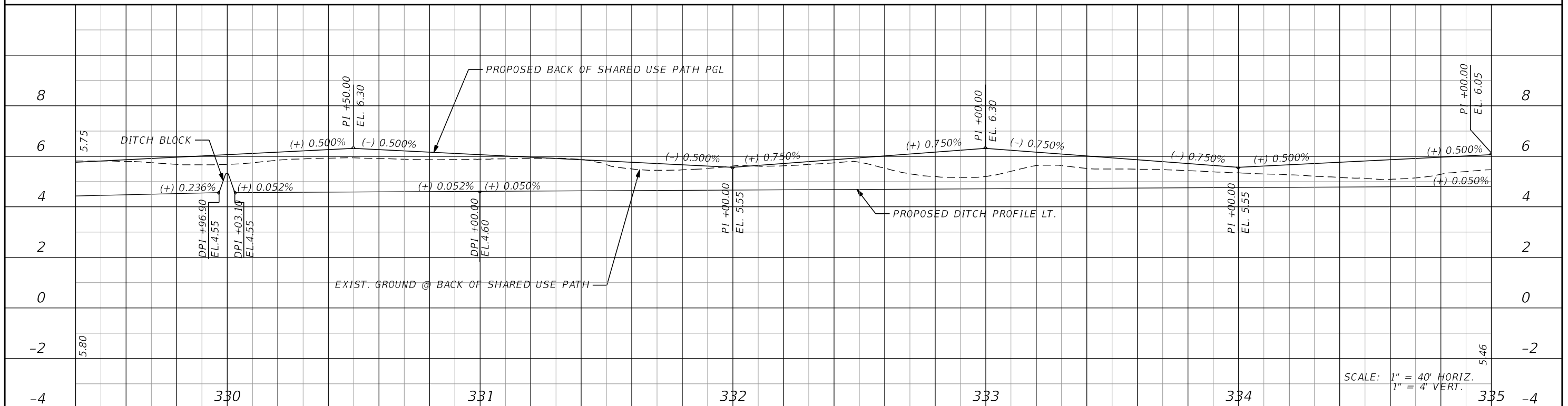
THE OFFICIAL RECORD OF THIS SHEET IS THE ELECTRONIC FILE DIGITALLY SIGNED AND SEALED UNDER RULE 61G15-23.004, F.A.C.



SR 80

LEGEND

PROPOSED SHARED USE PATH



SCALE: 1" = 40' HORIZ.
1" = 4' VERT.

REVISIONS			
DATE	DESCRIPTION	DATE	DESCRIPTION

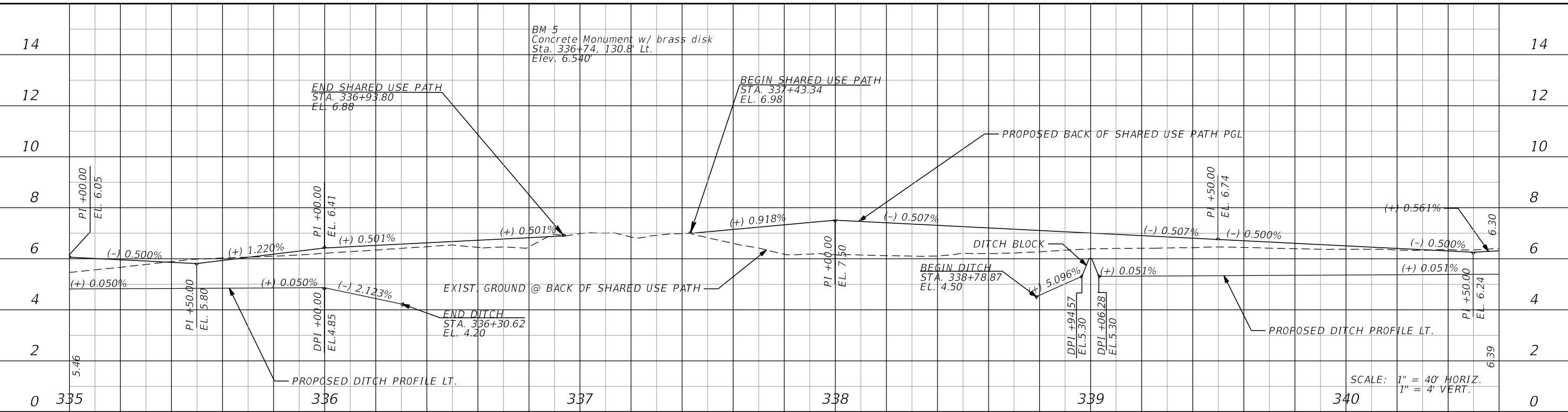
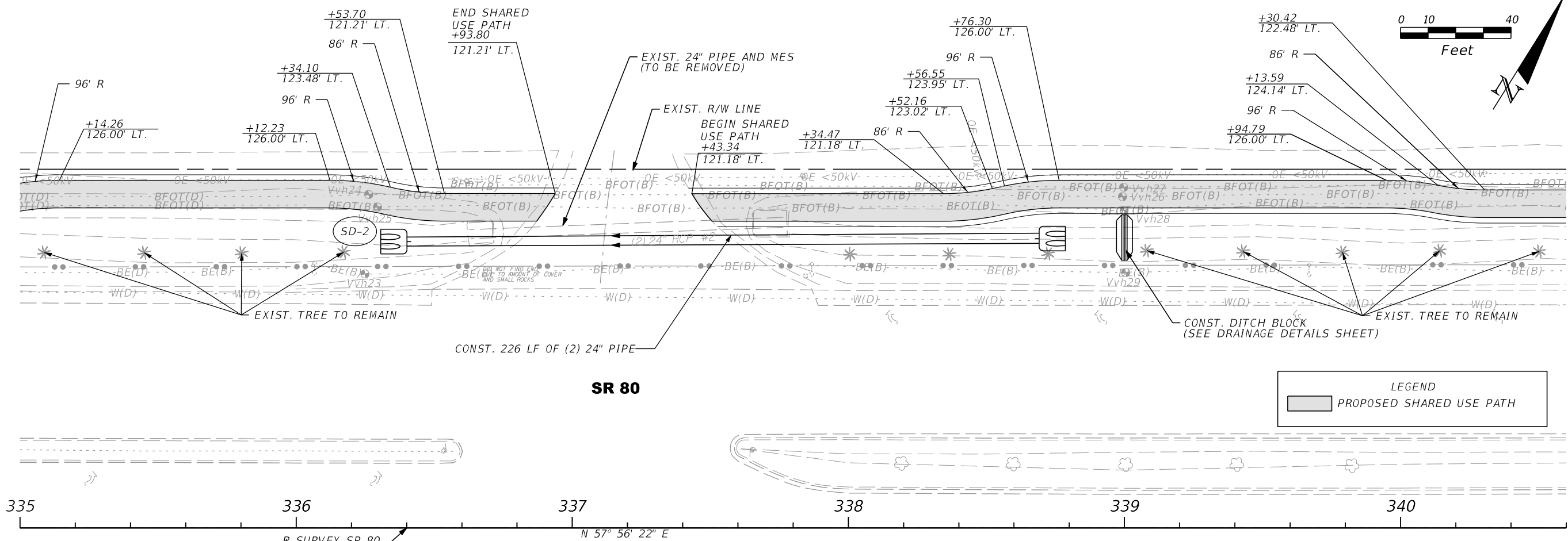
AIM ENGINEERING & SURVEYING, INC.
3802 CORPOREX PARK DRIVE STE. 225
TAMPA, FLORIDA 33619
TELEPHONE (888) 627-4144
CERTIFICATE OF AUTHORIZATION NO. 3114
DAWN M. RATCAN P.E. NO. 60226

STATE OF FLORIDA DEPARTMENT OF TRANSPORTATION		
ROAD NO.	COUNTY	FINANCIAL PROJECT ID
SR 80	LEE	429823-1-52-01

**SHARED USE PATH
PLAN/PROFILE SHEETS**

SHEET NO.
16

THE OFFICIAL RECORD OF THIS SHEET IS THE ELECTRONIC FILE DIGITALLY SIGNED AND SEALED UNDER RULE 61G15-23.004, F.A.C.



REVISIONS			
DATE	DESCRIPTION	DATE	DESCRIPTION

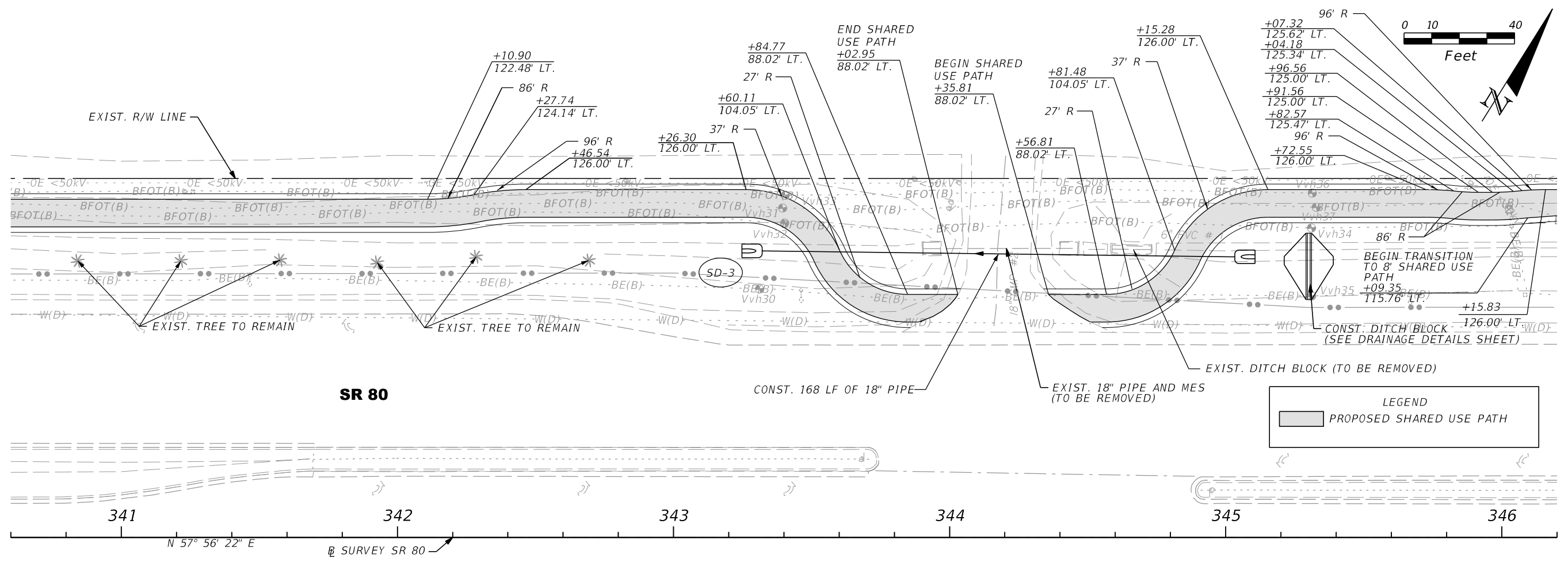
AIM ENGINEERING & SURVEYING, INC.
 3802 CORPOREX PARK DRIVE STE. 225
 TAMPA, FLORIDA 33619
 TELEPHONE (888) 627-4144
 CERTIFICATE OF AUTHORIZATION NO. 3114
 DAWN M. RATICAN P.E. NO. 60226

STATE OF FLORIDA DEPARTMENT OF TRANSPORTATION		
ROAD NO.	COUNTY	FINANCIAL PROJECT ID
SR 80	LEE	429823-1-52-01

**SHARED USE PATH
PLAN/PROFILE SHEETS**

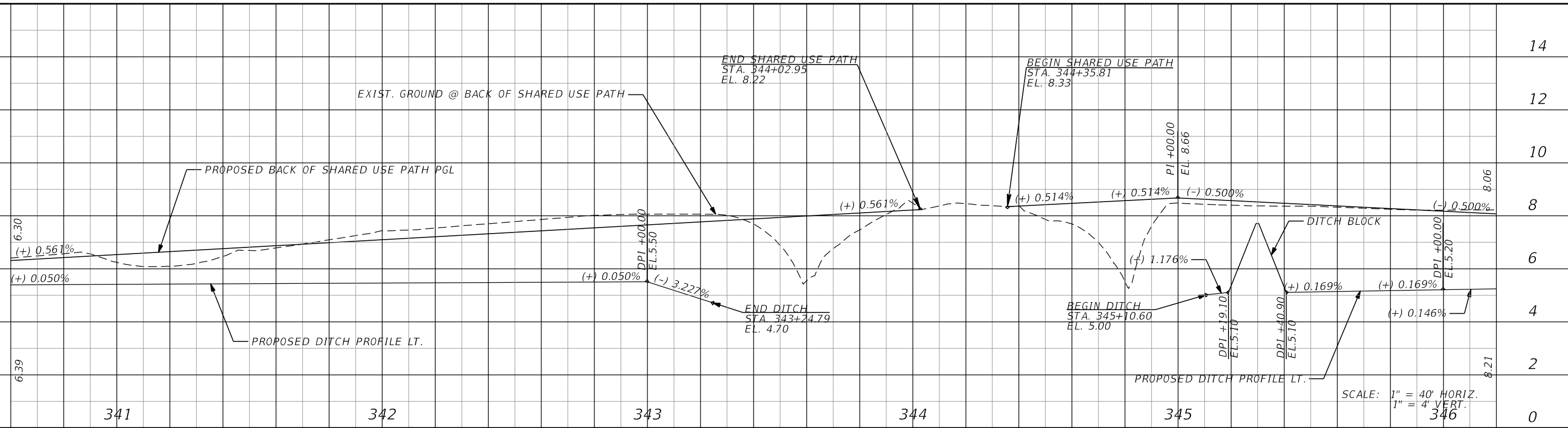
SHEET NO. 17

THE OFFICIAL RECORD OF THIS SHEET IS THE ELECTRONIC FILE DIGITALLY SIGNED AND SEALED UNDER RULE 61G15-23.004, F.A.C.



LEGEND

■ PROPOSED SHARED USE PATH



REVISIONS			
DATE	DESCRIPTION	DATE	DESCRIPTION

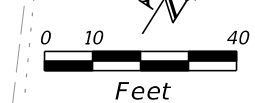
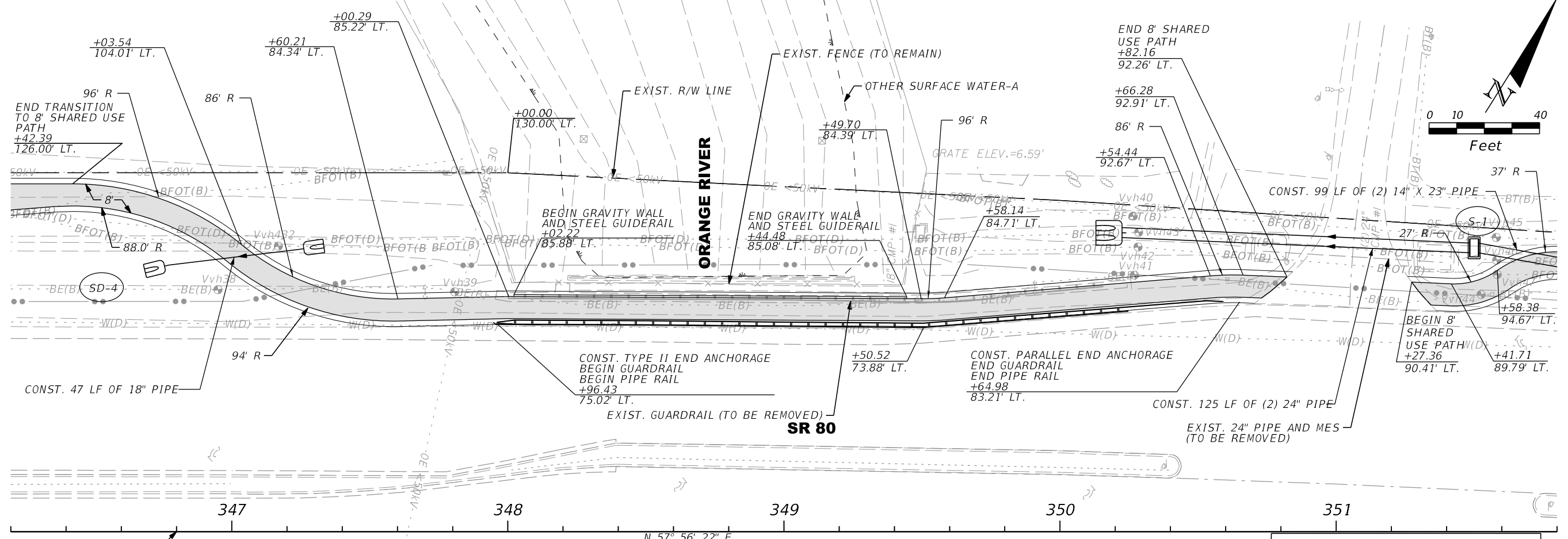
AIM ENGINEERING & SURVEYING, INC.
 3802 CORPOREX PARK DRIVE STE. 225
 TAMPA, FLORIDA 33619
 TELEPHONE (888) 627-4144
 CERTIFICATE OF AUTHORIZATION NO. 3114
 DAWN M. RATCAN P.E. NO. 60226

STATE OF FLORIDA DEPARTMENT OF TRANSPORTATION		
ROAD NO.	COUNTY	FINANCIAL PROJECT ID
SR 80	LEE	429823-1-52-01

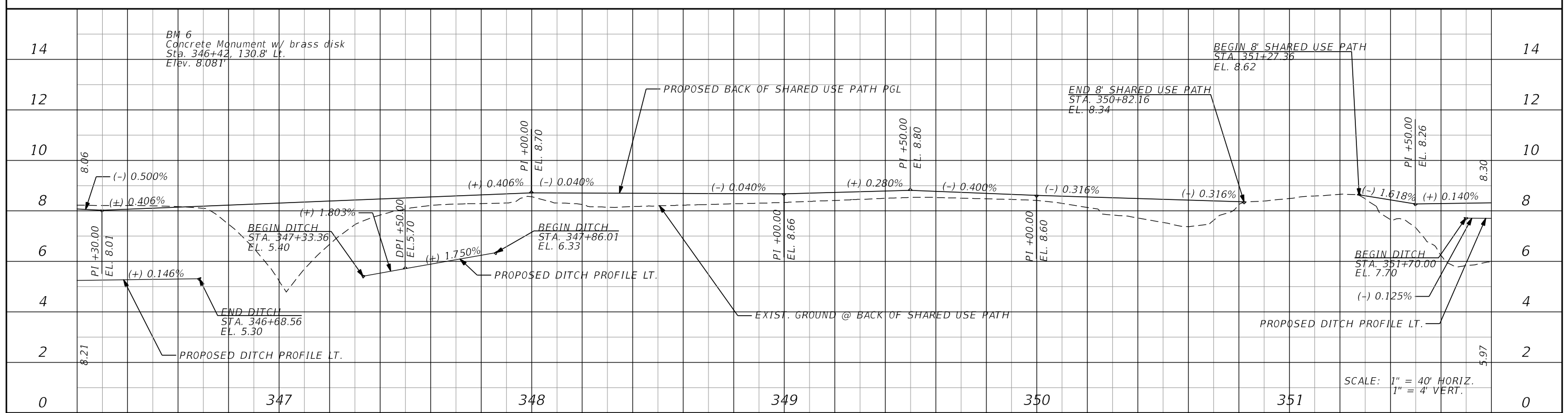
**SHARED USE PATH
PLAN/PROFILE SHEETS**

SHEET NO.
18

THE OFFICIAL RECORD OF THIS SHEET IS THE ELECTRONIC FILE DIGITALLY SIGNED AND SEALED UNDER RULE 61G15-23.004, F.A.C.



LEGEND	
	PROPOSED SHARED USE PATH



REVISIONS			
DATE	DESCRIPTION	DATE	DESCRIPTION

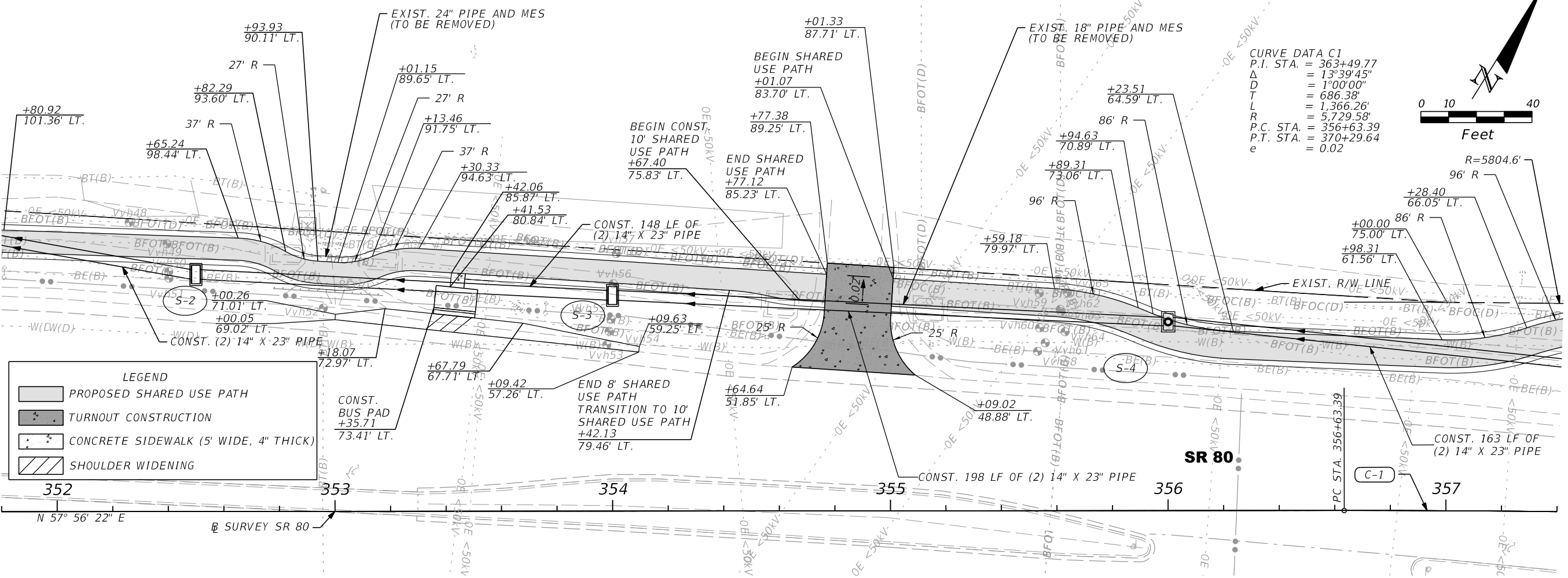
AIM ENGINEERING & SURVEYING, INC.
 3802 CORPOREX PARK DRIVE STE. 225
 TAMPA, FLORIDA 33619
 TELEPHONE (888) 627-4144
 CERTIFICATE OF AUTHORIZATION NO. 3114
 DAWN M. RATICAN P.E. NO. 60226

STATE OF FLORIDA DEPARTMENT OF TRANSPORTATION		
ROAD NO.	COUNTY	FINANCIAL PROJECT ID
SR 80	LEE	429823-1-52-01

**SHARED USE PATH
PLAN/PROFILE SHEETS**

SHEET NO.
19

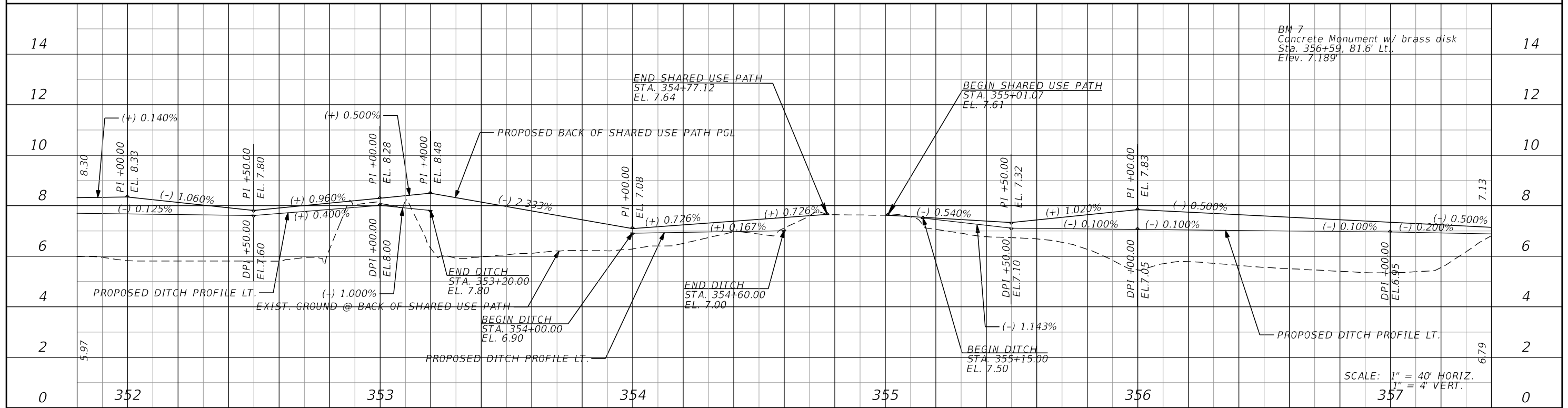
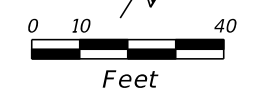
THE OFFICIAL RECORD OF THIS SHEET IS THE ELECTRONIC FILE DIGITALLY SIGNED AND SEALED UNDER RULE 61G15-23.004, F.A.C.



LEGEND

- PROPOSED SHARED USE PATH
- TURNOUT CONSTRUCTION
- CONCRETE SIDEWALK (5' WIDE, 4" THICK)
- SHOULDER WIDENING

CURVE DATA C1
 P.I. STA. = 363+49.77
 Δ = 13°39'45"
 D = 1°00'00"
 T = 686.38'
 L = 1,366.26'
 R = 5,729.58'
 P.C. STA. = 356+63.39
 P.T. STA. = 370+29.64
 e = 0.02



BM 7
 Concrete Monument w/ brass disk
 Sta. 356+59.81.6' Lt.
 Elev. 7.189'

SCALE: 1" = 40' HORIZ.
 1" = 4' VERT.

REVISIONS			
DATE	DESCRIPTION	DATE	DESCRIPTION

AIM ENGINEERING & SURVEYING, INC.
 3802 CORPOREX PARK DRIVE STE. 225
 TAMPA, FLORIDA 33619
 TELEPHONE (888) 627-4144
 CERTIFICATE OF AUTHORIZATION NO. 3114
 DAWN M. RATCAN P.E. NO. 60226

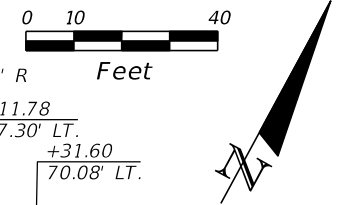
STATE OF FLORIDA DEPARTMENT OF TRANSPORTATION		
ROAD NO.	COUNTY	FINANCIAL PROJECT ID
SR 80	LEE	429823-1-52-01

**SHARED USE PATH
PLAN/PROFILE SHEETS**

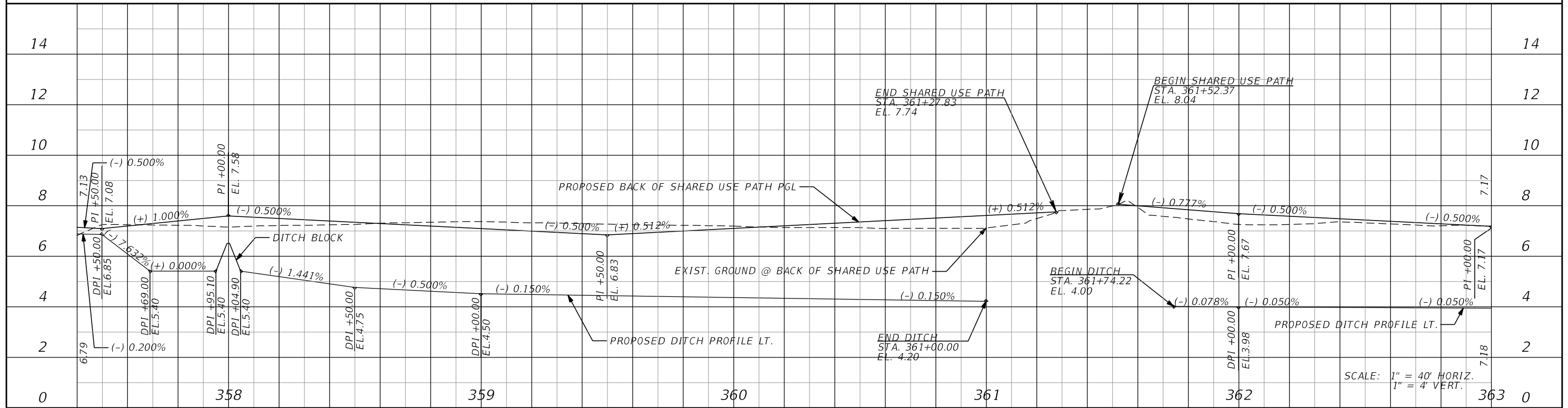
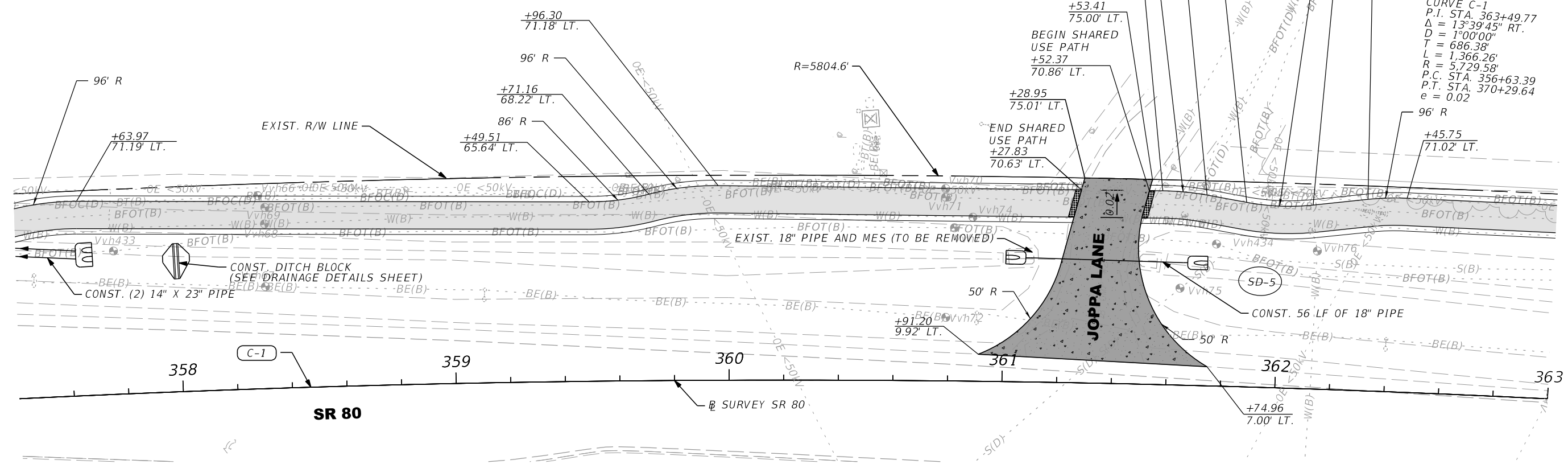
SHEET NO.
20

THE OFFICIAL RECORD OF THIS SHEET IS THE ELECTRONIC FILE DIGITALLY SIGNED AND SEALED UNDER RULE 61G15-23.004, F.A.C.

LEGEND	
	PROPOSED SHARED USE PATH
	TURNOUT CONSTRUCTION
	DETECTABLE WARNING



CURVE C-1
 P.I. STA. 363+49.77
 $\Delta = 13^{\circ}39'45''$ RT.
 $D = 1^{\circ}00'00''$
 $T = 686.38'$
 $L = 1,366.26'$
 $R = 5,729.58'$
 P.C. STA. 356+63.39
 P.T. STA. 370+29.64
 $e = 0.02$



REVISIONS			
DATE	DESCRIPTION	DATE	DESCRIPTION

AIM ENGINEERING & SURVEYING, INC.
 3802 CORPOREX PARK DRIVE STE. 225
 TAMPA, FLORIDA 33619
 TELEPHONE (888) 627-4144
 CERTIFICATE OF AUTHORIZATION NO. 3114
 DAWN M. RATICAN P.E. NO. 60226

STATE OF FLORIDA DEPARTMENT OF TRANSPORTATION		
ROAD NO.	COUNTY	FINANCIAL PROJECT ID
SR 80	LEE	429823-1-52-01

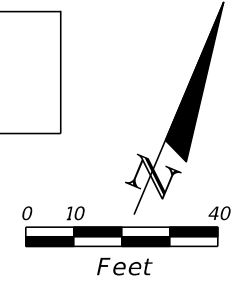
**SHARED USE PATH
PLAN/PROFILE SHEETS**

SHEET NO.
21

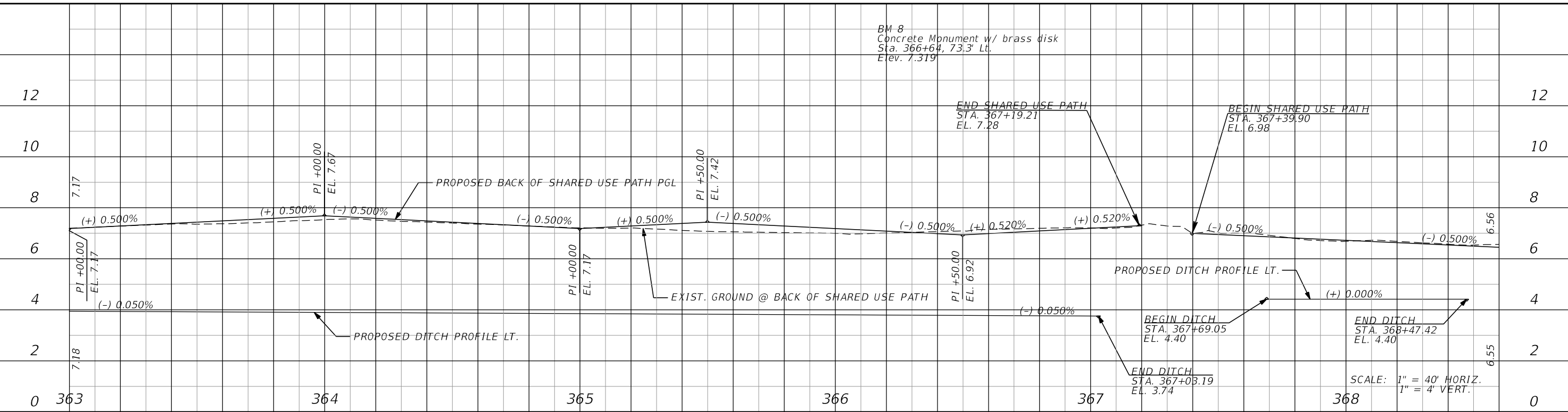
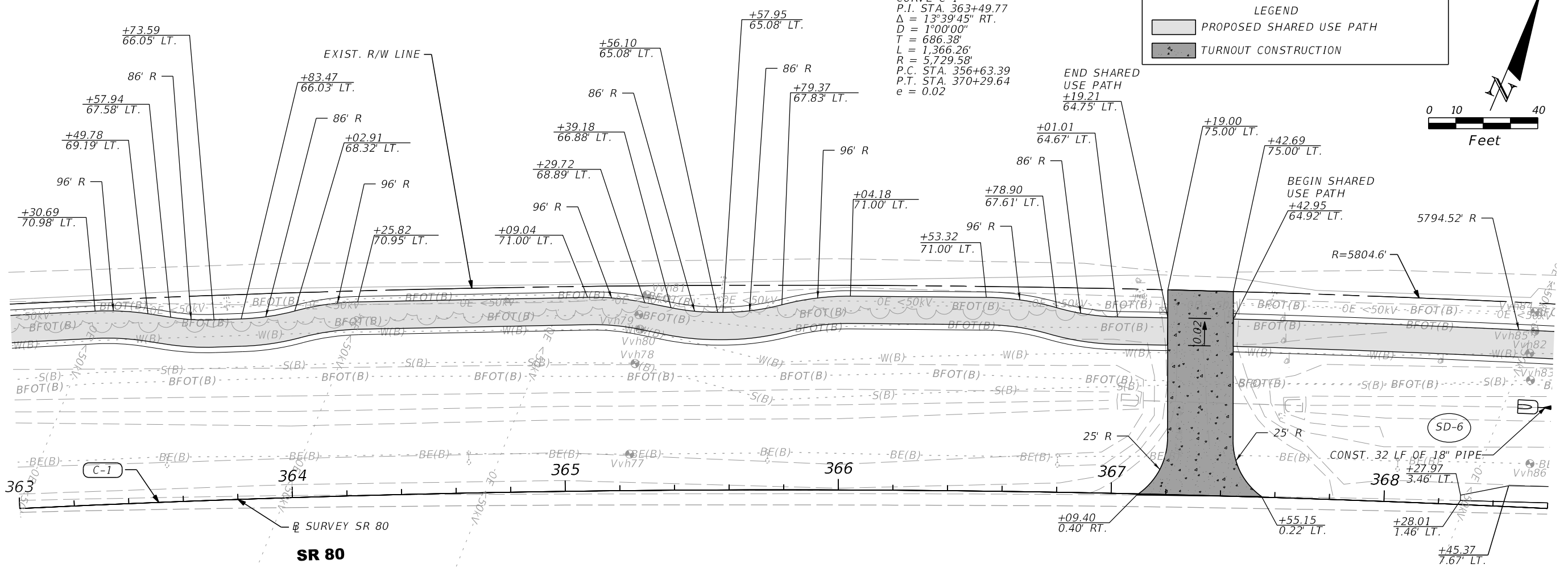
THE OFFICIAL RECORD OF THIS SHEET IS THE ELECTRONIC FILE DIGITALLY SIGNED AND SEALED UNDER RULE 61G15-23.004, F.A.C.

LEGEND

- PROPOSED SHARED USE PATH
- TURNOUT CONSTRUCTION



CURVE C-1
 P.I. STA. 363+49.77
 $\Delta = 13^{\circ}39'45''$ RT.
 $D = 1^{\circ}00'00''$
 $T = 686.38'$
 $L = 1,366.26'$
 $R = 5,729.58'$
 P.C. STA. 356+63.39
 P.T. STA. 370+29.64
 $e = 0.02$



REVISIONS			
DATE	DESCRIPTION	DATE	DESCRIPTION

AIM ENGINEERING & SURVEYING, INC.
 3802 CORPOREX PARK DRIVE STE. 225
 TAMPA, FLORIDA 33619
 TELEPHONE (888) 627-4144
 CERTIFICATE OF AUTHORIZATION NO. 3114
 DAWN M. RATCAN P.E. NO. 60226

STATE OF FLORIDA DEPARTMENT OF TRANSPORTATION		
ROAD NO.	COUNTY	FINANCIAL PROJECT ID
SR 80	LEE	429823-1-52-01

**SHARED USE PATH
PLAN/PROFILE SHEETS**

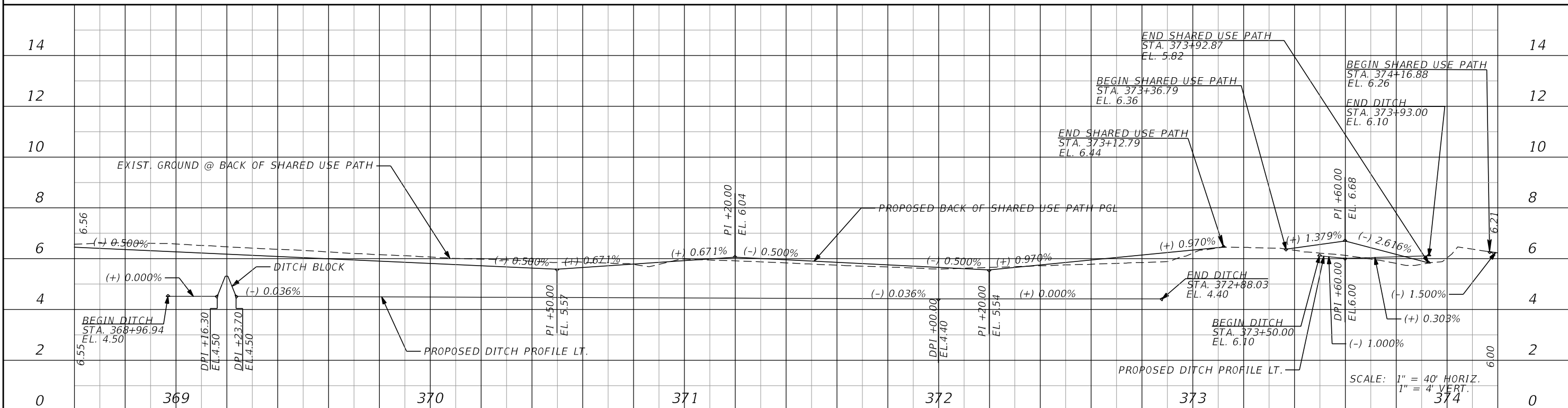
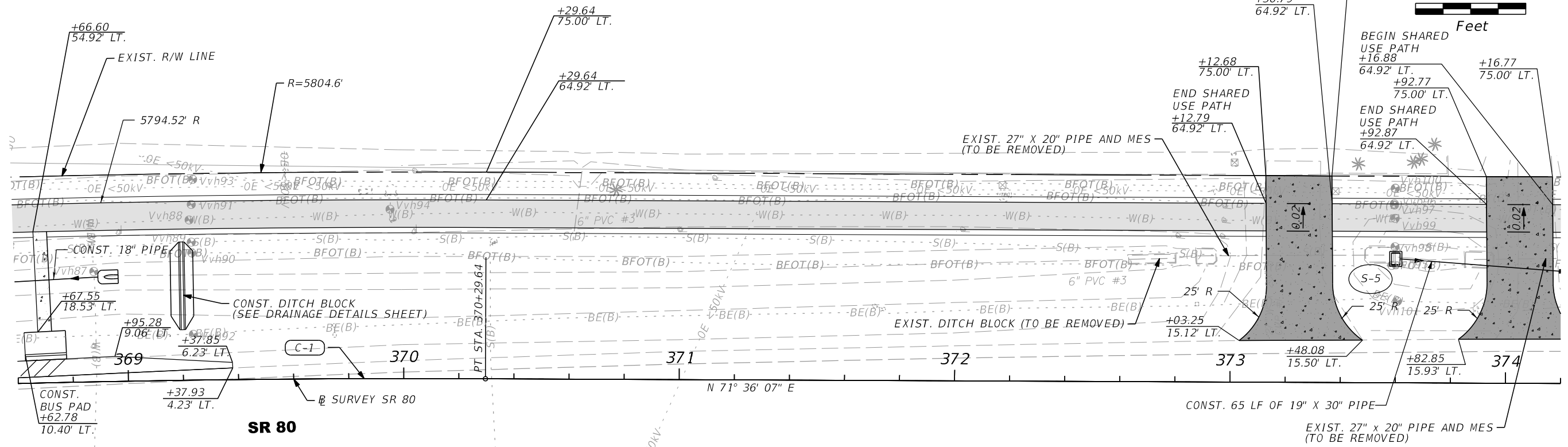
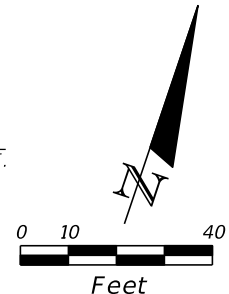
SHEET NO.
22

THE OFFICIAL RECORD OF THIS SHEET IS THE ELECTRONIC FILE DIGITALLY SIGNED AND SEALED UNDER RULE 61G15-23.004, F.A.C.

LEGEND

	PROPOSED SHARED USE PATH
	TURNOUT CONSTRUCTION
	CONCRETE SIDEWALK (5' WIDE, 4" THICK)
	SHOULDER WIDENING

CURVE C-1
 P.I. STA. 363+49.77
 $\Delta = 13^{\circ}39'45''$ RT.
 $D = 1^{\circ}00'00''$
 $T = 686.38'$
 $L = 1,366.26'$
 $R = 5,729.58'$
 P.C. STA. 356+63.39
 P.T. STA. 370+29.64
 $e = 0.02$



REVISIONS			
DATE	DESCRIPTION	DATE	DESCRIPTION

AIM ENGINEERING & SURVEYING, INC.
 3802 CORPOREX PARK DRIVE STE. 225
 TAMPA, FLORIDA 33619
 TELEPHONE (888) 627-4144
 CERTIFICATE OF AUTHORIZATION NO. 3114
 DAWN M. RATCAN P.E. NO. 60226

STATE OF FLORIDA
DEPARTMENT OF TRANSPORTATION

ROAD NO.	COUNTY	FINANCIAL PROJECT ID
SR 80	LEE	429823-1-52-01

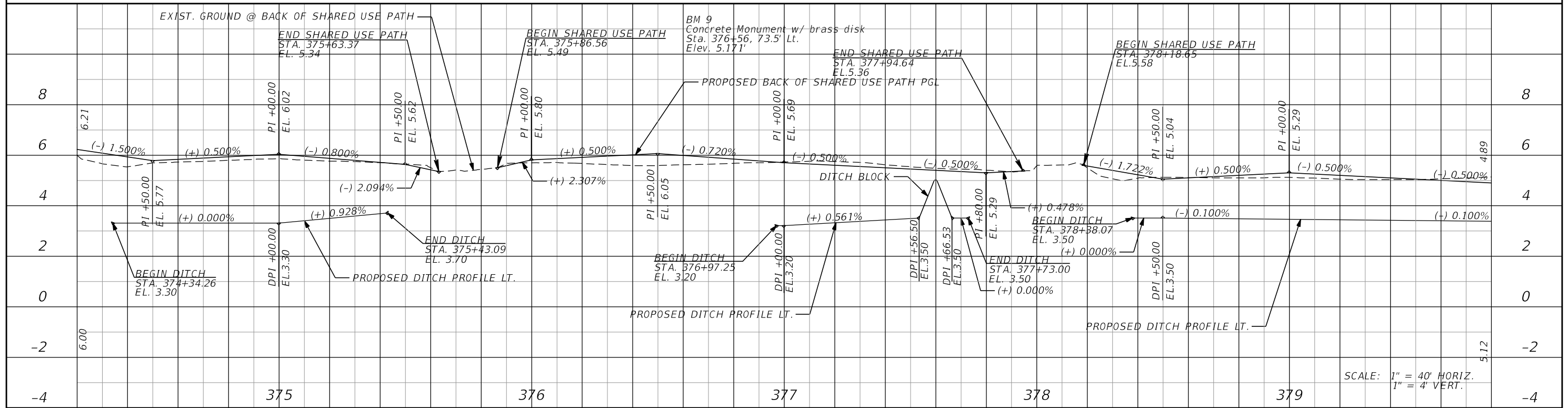
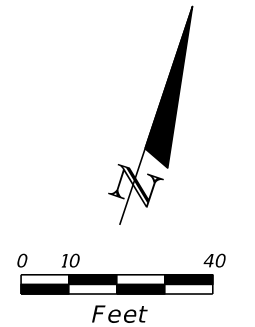
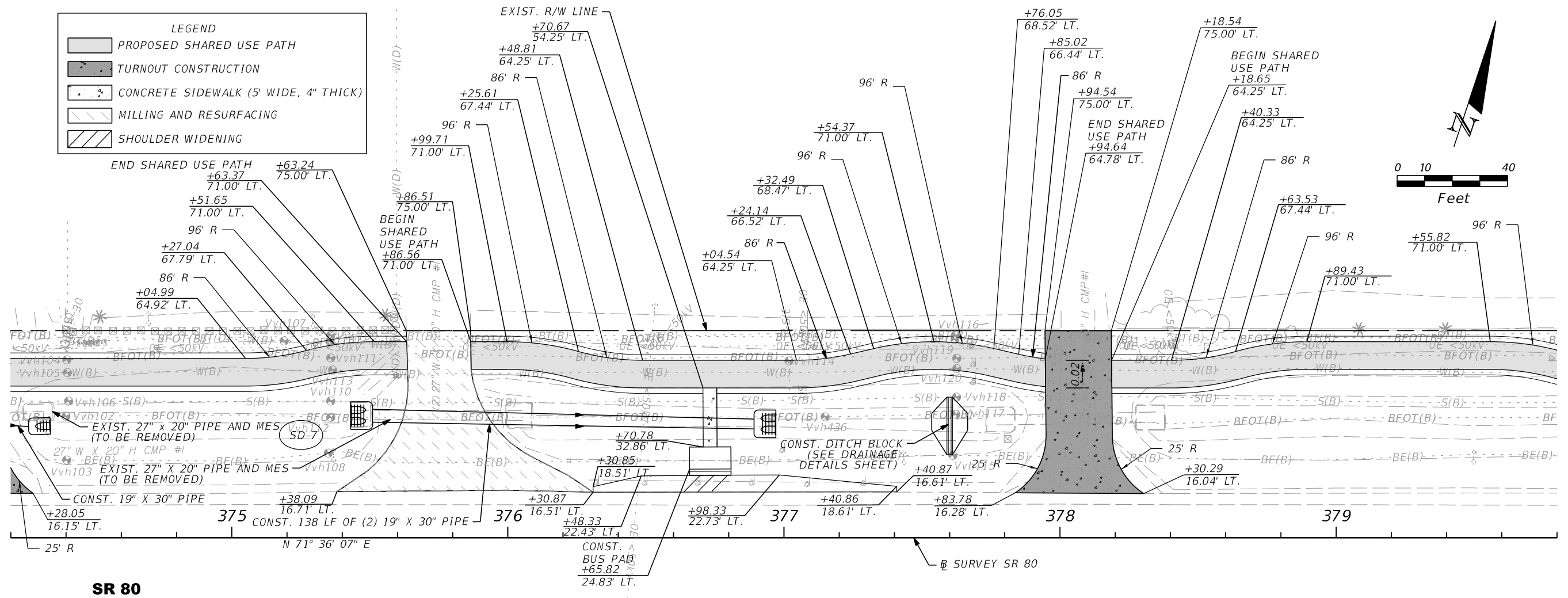
SHARED USE PATH
PLAN/PROFILE SHEETS

SHEET NO.
23

THE OFFICIAL RECORD OF THIS SHEET IS THE ELECTRONIC FILE DIGITALLY SIGNED AND SEALED UNDER RULE 61G15-23.004, F.A.C.

LEGEND

- PROPOSED SHARED USE PATH
- TURNOUT CONSTRUCTION
- CONCRETE SIDEWALK (5' WIDE, 4" THICK)
- MILLING AND RESURFACING
- SHOULDER WIDENING



REVISIONS			
DATE	DESCRIPTION	DATE	DESCRIPTION

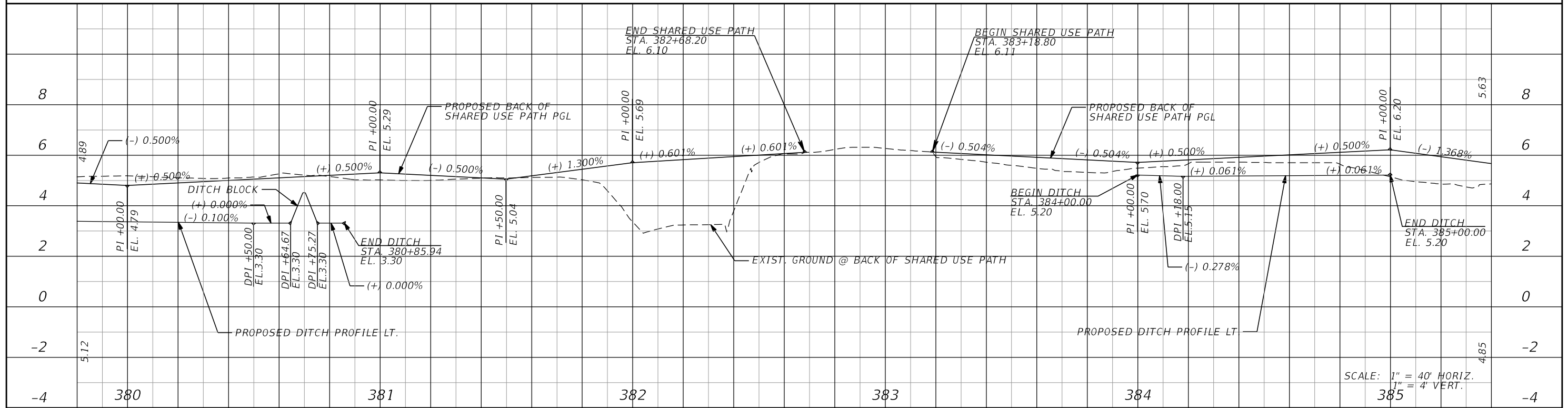
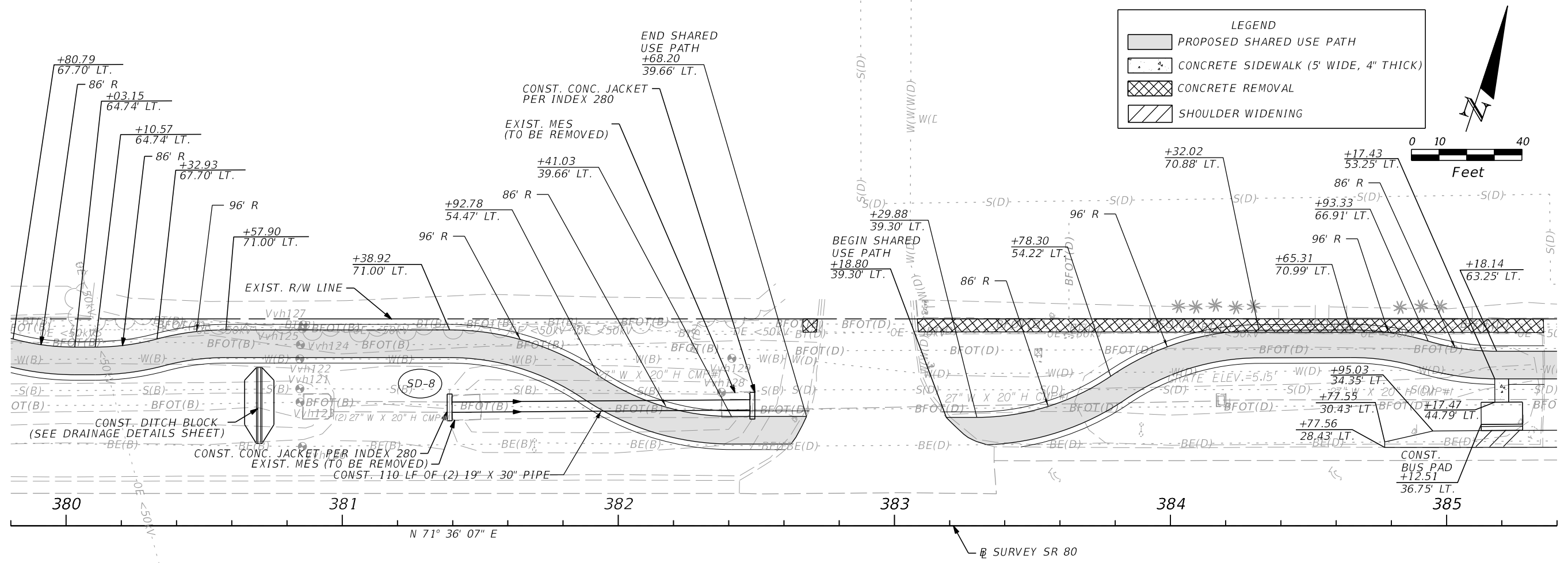
AIM ENGINEERING & SURVEYING, INC.
3802 CORPOREX PARK DRIVE STE. 225
TAMPA, FLORIDA 33619
TELEPHONE (888) 627-4144
CERTIFICATE OF AUTHORIZATION NO. 3114
DAWN M. RATCAN P.E. NO. 60226

STATE OF FLORIDA DEPARTMENT OF TRANSPORTATION		
ROAD NO.	COUNTY	FINANCIAL PROJECT ID
SR 80	LEE	4298231-52-01

**SHARED USE PATH
PLAN/PROFILE SHEETS**

SHEET NO.
24

THE OFFICIAL RECORD OF THIS SHEET IS THE ELECTRONIC FILE DIGITALLY SIGNED AND SEALED UNDER RULE 61G15-23.004, F.A.C.



REVISIONS			
DATE	DESCRIPTION	DATE	DESCRIPTION

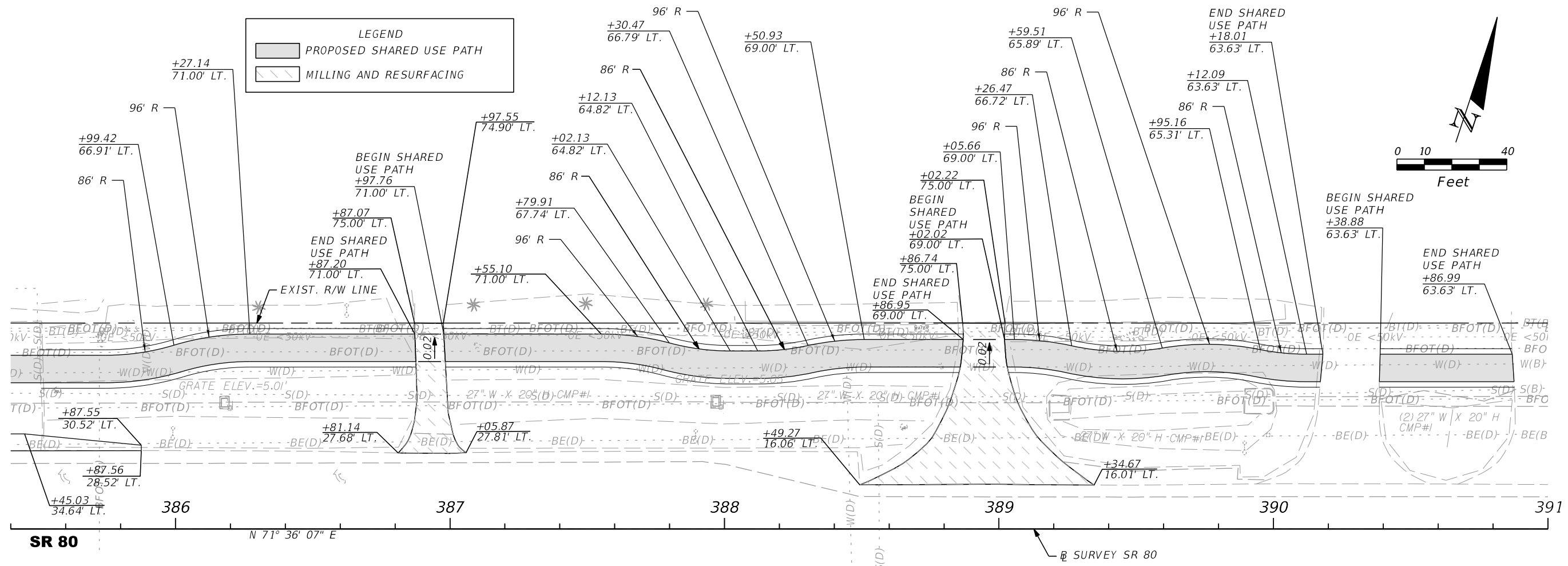
AIM ENGINEERING & SURVEYING, INC.
 3802 CORPOREX PARK DRIVE STE. 225
 TAMPA, FLORIDA 33619
 TELEPHONE (888) 627-4144
 CERTIFICATE OF AUTHORIZATION NO. 3114
 DAWN M. RATCAN P.E. NO. 60226

STATE OF FLORIDA DEPARTMENT OF TRANSPORTATION		
ROAD NO.	COUNTY	FINANCIAL PROJECT ID
SR 80	LEE	429823-1-52-01

**SHARED USE PATH
PLAN/PROFILE SHEETS**

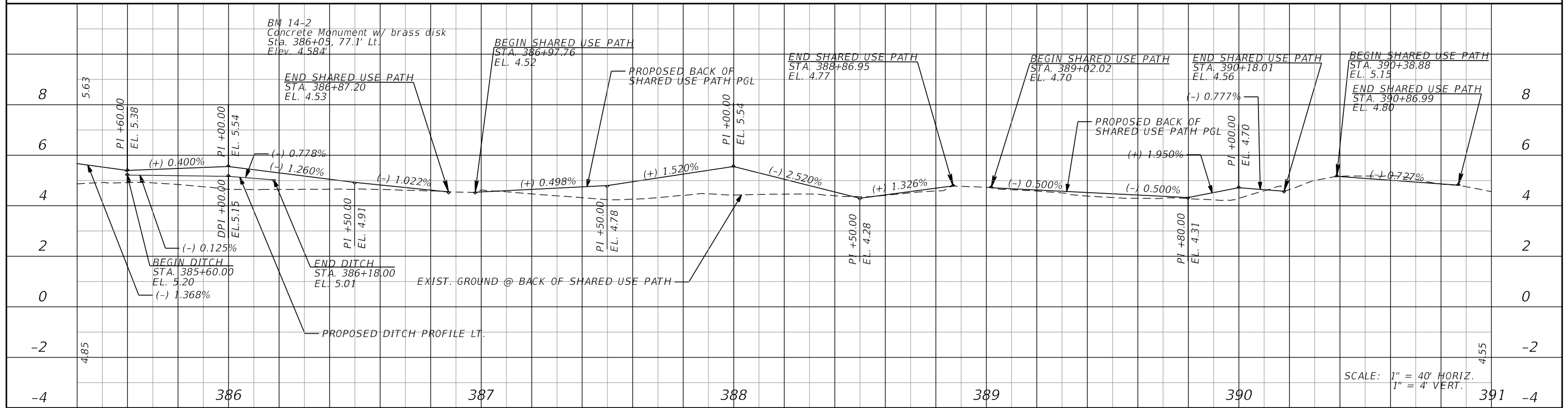
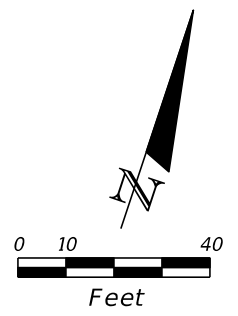
SHEET NO. 25

THE OFFICIAL RECORD OF THIS SHEET IS THE ELECTRONIC FILE DIGITALLY SIGNED AND SEALED UNDER RULE 61G15-23.004, F.A.C.



LEGEND

- PROPOSED SHARED USE PATH
- MILLING AND RESURFACING



REVISIONS			
DATE	DESCRIPTION	DATE	DESCRIPTION

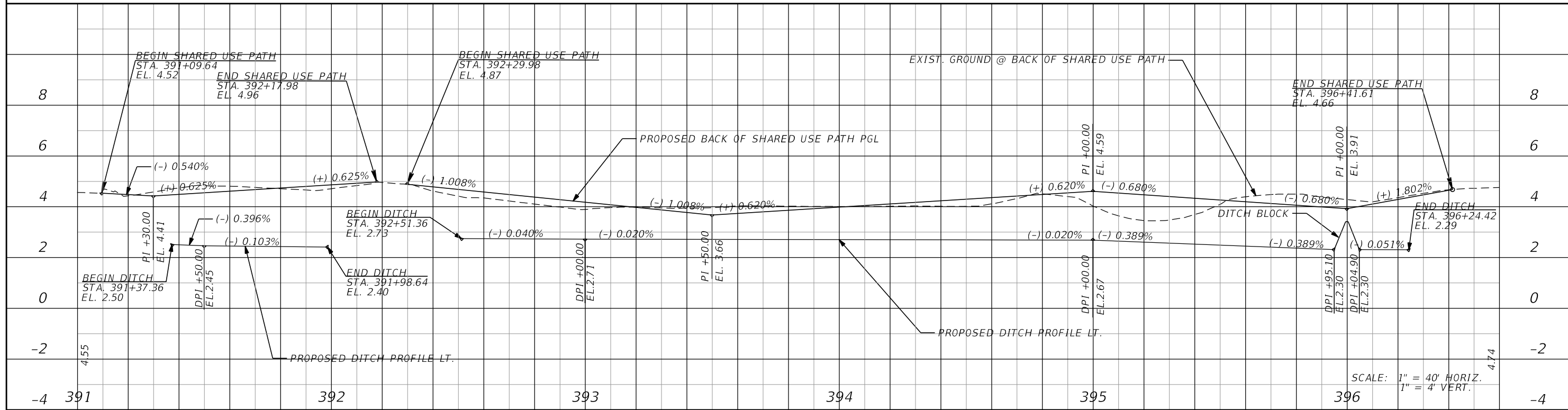
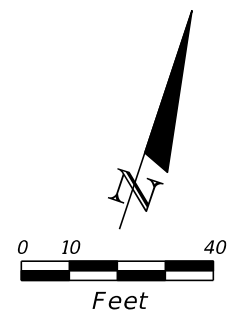
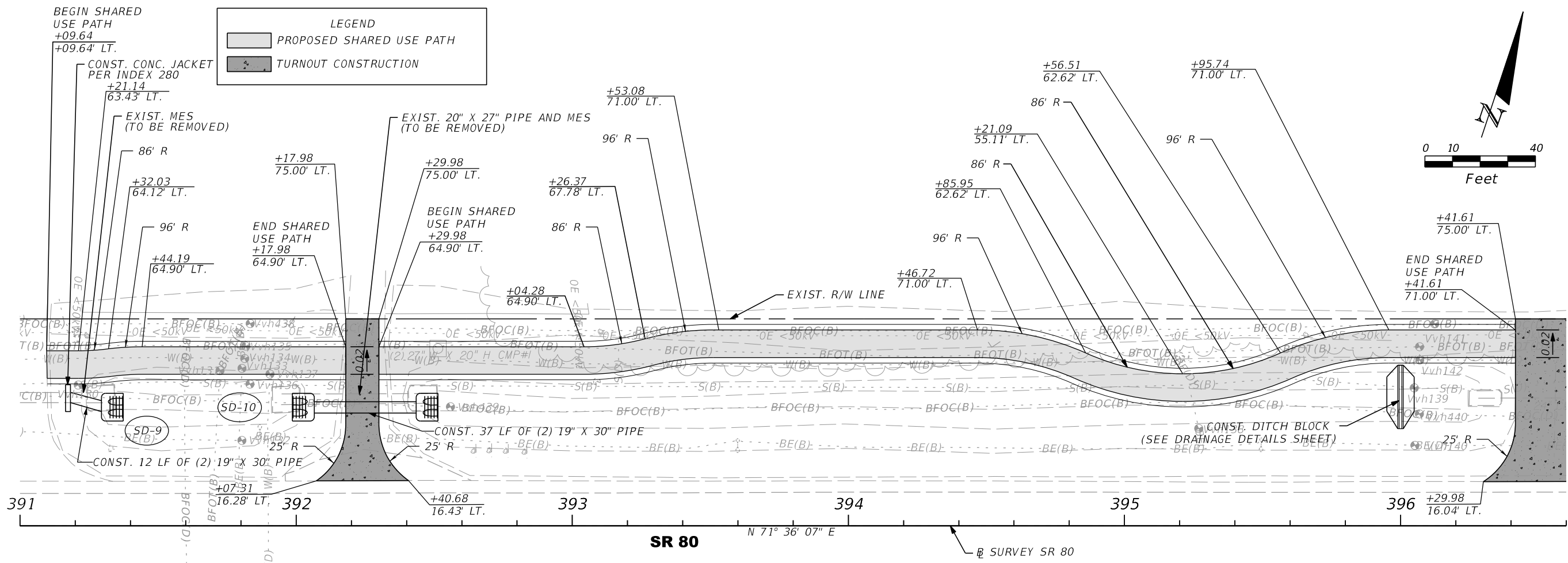
AIM ENGINEERING & SURVEYING, INC.
 3802 CORPOREX PARK DRIVE STE. 225
 TAMPA, FLORIDA 33619
 TELEPHONE (888) 627-4144
 CERTIFICATE OF AUTHORIZATION NO. 3114
 DAWN M. RATCAN P.E. NO. 60226

STATE OF FLORIDA DEPARTMENT OF TRANSPORTATION		
ROAD NO.	COUNTY	FINANCIAL PROJECT ID
SR 80	LEE	429823-1-52-01

**SHARED USE PATH
PLAN/PROFILE SHEETS**

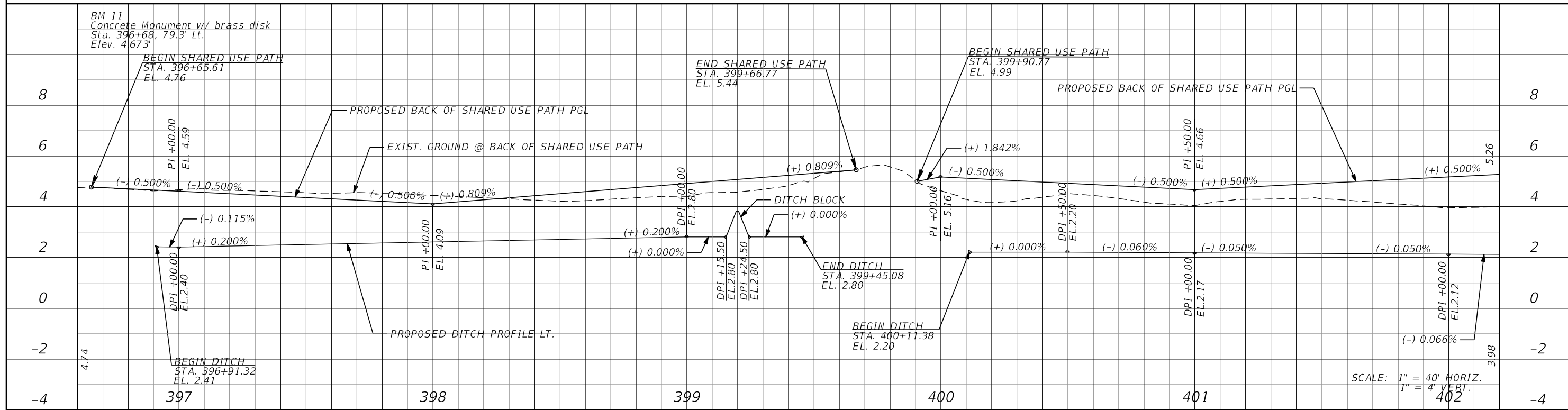
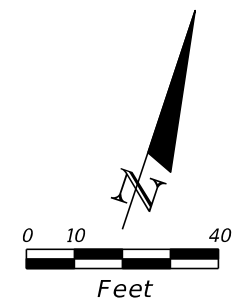
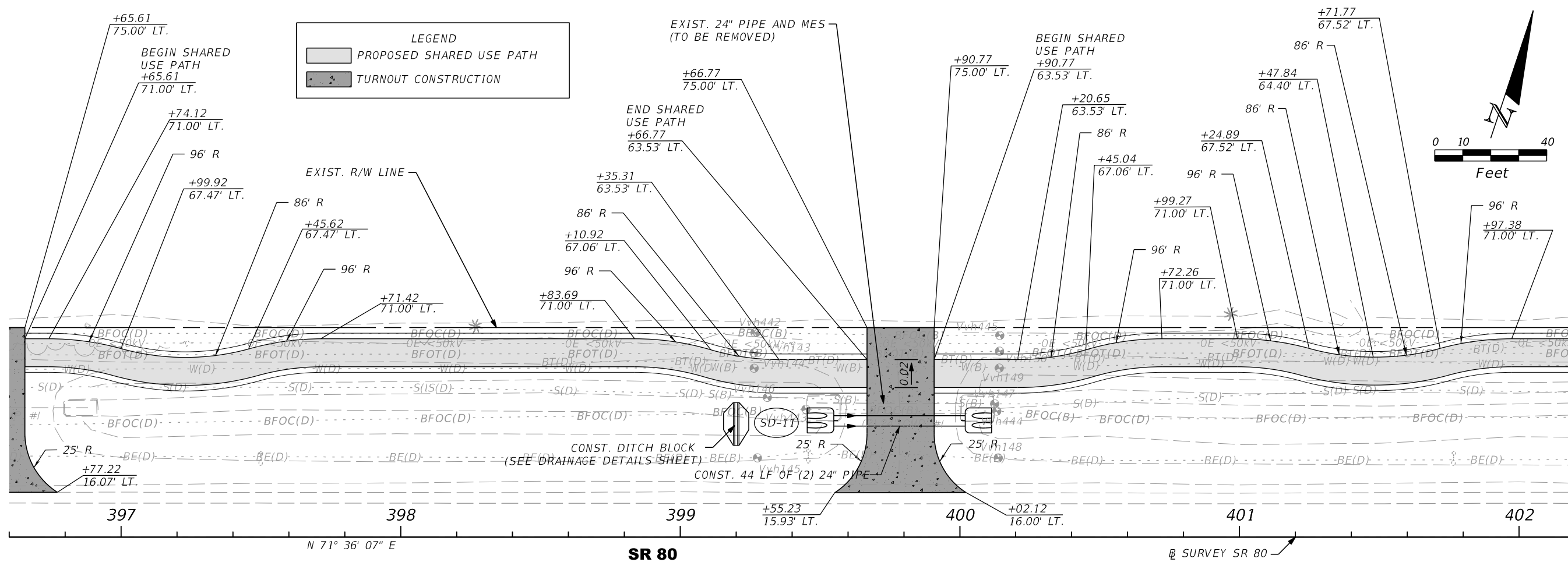
SHEET NO.
26

THE OFFICIAL RECORD OF THIS SHEET IS THE ELECTRONIC FILE DIGITALLY SIGNED AND SEALED UNDER RULE 61G15-23.004, F.A.C.



REVISIONS				AIM ENGINEERING & SURVEYING, INC. 3802 CORPOREX PARK DRIVE STE. 225 TAMPA, FLORIDA 33619 TELEPHONE (888) 627-4144 CERTIFICATE OF AUTHORIZATION NO. 3114 DAWN M. RATICAN P.E. NO. 60226	STATE OF FLORIDA DEPARTMENT OF TRANSPORTATION			SHARED USE PATH PLAN/PROFILE SHEETS	SHEET NO. 27
DATE	DESCRIPTION	DATE	DESCRIPTION		ROAD NO.	COUNTY	FINANCIAL PROJECT ID		
					SR 80	LEE	429823-1-52-01		

THE OFFICIAL RECORD OF THIS SHEET IS THE ELECTRONIC FILE DIGITALLY SIGNED AND SEALED UNDER RULE 61G15-23.004, F.A.C.

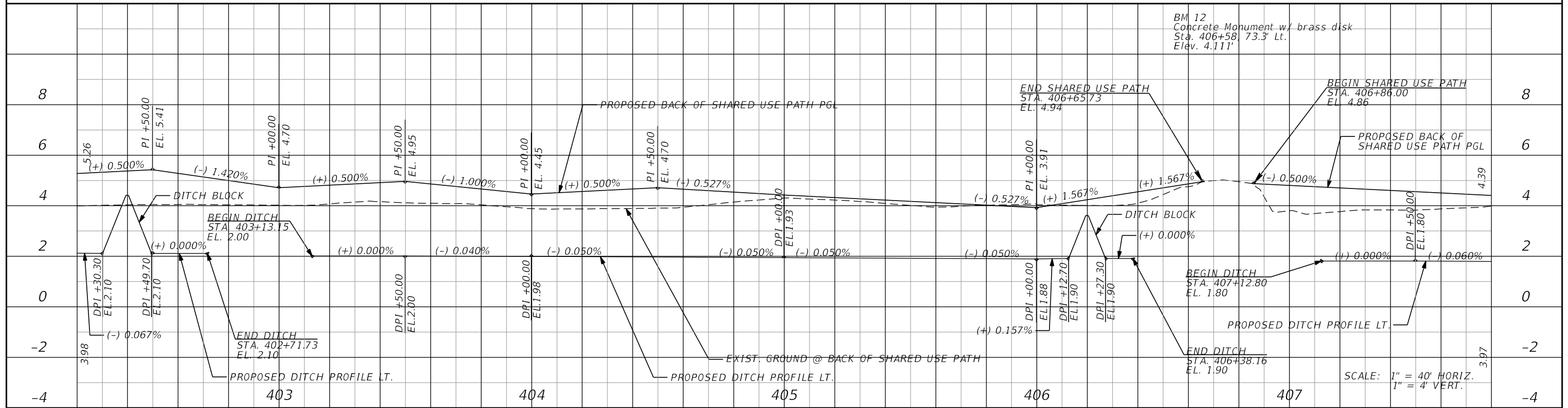
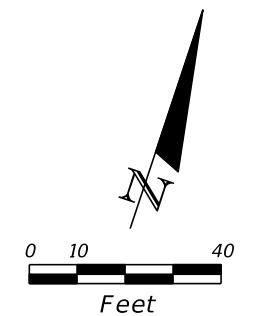
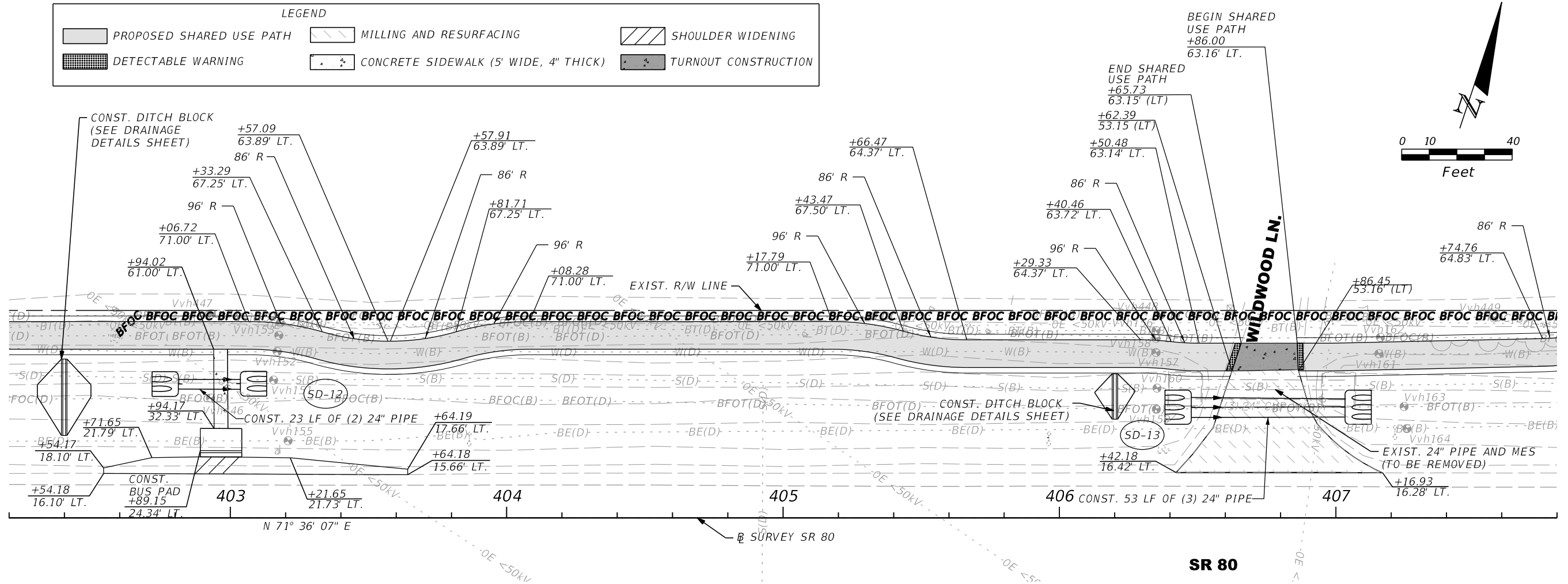


REVISIONS		DESCRIPTION	
DATE	DESCRIPTION	DATE	DESCRIPTION

AIM ENGINEERING & SURVEYING, INC. 3802 CORPOREX PARK DRIVE STE. 225 TAMPA, FLORIDA 33619 TELEPHONE (888) 627-4144 CERTIFICATE OF AUTHORIZATION NO. 3114 DAWN M. RATICAN P.E. NO. 60226			STATE OF FLORIDA DEPARTMENT OF TRANSPORTATION		
ROAD NO.	COUNTY	FINANCIAL PROJECT ID	SHARED USE PATH PLAN/PROFILE SHEETS		SHEET NO. 28
SR 80	LEE	429823-1-52-01			

THE OFFICIAL RECORD OF THIS SHEET IS THE ELECTRONIC FILE DIGITALLY SIGNED AND SEALED UNDER RULE 61G15-23.004, F.A.C.

LEGEND			
	PROPOSED SHARED USE PATH		MILLING AND RESURFACING
	DETECTABLE WARNING		CONCRETE SIDEWALK (5' WIDE, 4" THICK)
	SHOULDER WIDENING		TURNOUT CONSTRUCTION



REVISIONS			
DATE	DESCRIPTION	DATE	DESCRIPTION

AIM ENGINEERING & SURVEYING, INC.
 3802 CORPOREX PARK DRIVE STE. 225
 TAMPA, FLORIDA 33619
 TELEPHONE (888) 627-4144
 CERTIFICATE OF AUTHORIZATION NO. 3114
 DAWN M. RATCAN P.E. NO. 60226

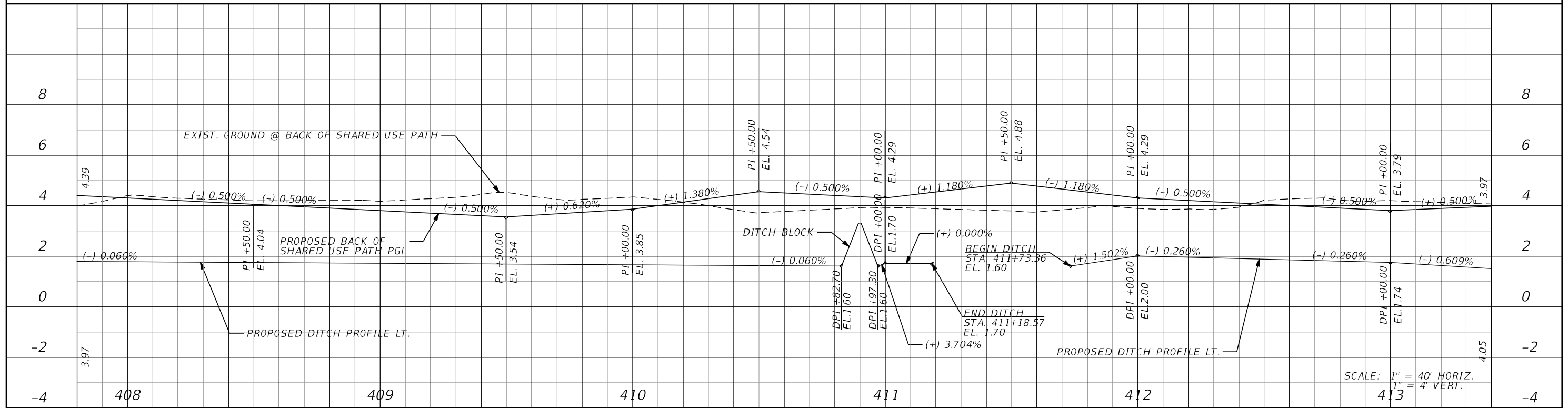
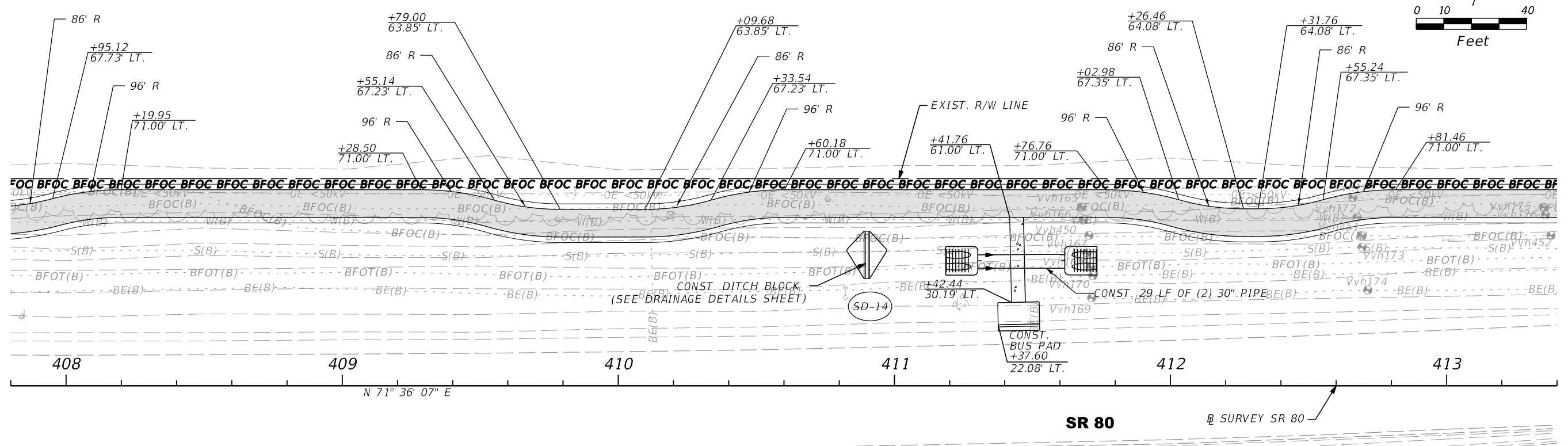
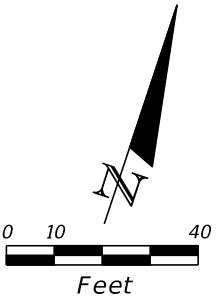
STATE OF FLORIDA DEPARTMENT OF TRANSPORTATION		
ROAD NO.	COUNTY	FINANCIAL PROJECT ID
SR 80	LEE	429823-1-52-01

**SHARED USE PATH
PLAN/PROFILE SHEETS**

SHEET NO.
29

THE OFFICIAL RECORD OF THIS SHEET IS THE ELECTRONIC FILE DIGITALLY SIGNED AND SEALED UNDER RULE 61G15-23.004, F.A.C.

LEGEND	
	PROPOSED SHARED USE PATH
	CONCRETE SIDEWALK (5' WIDE, 4" THICK)



REVISIONS			
DATE	DESCRIPTION	DATE	DESCRIPTION

AIM ENGINEERING & SURVEYING, INC.
 3802 CORPOREX PARK DRIVE STE. 225
 TAMPA, FLORIDA 33619
 TELEPHONE (888) 627-4144
 CERTIFICATE OF AUTHORIZATION NO. 3114
 DAWN M. RATICAN P.E. NO. 60226

STATE OF FLORIDA DEPARTMENT OF TRANSPORTATION		
ROAD NO.	COUNTY	FINANCIAL PROJECT ID
SR 80	LEE	429823-1-52-01

**SHARED USE PATH
PLAN/PROFILE SHEETS**

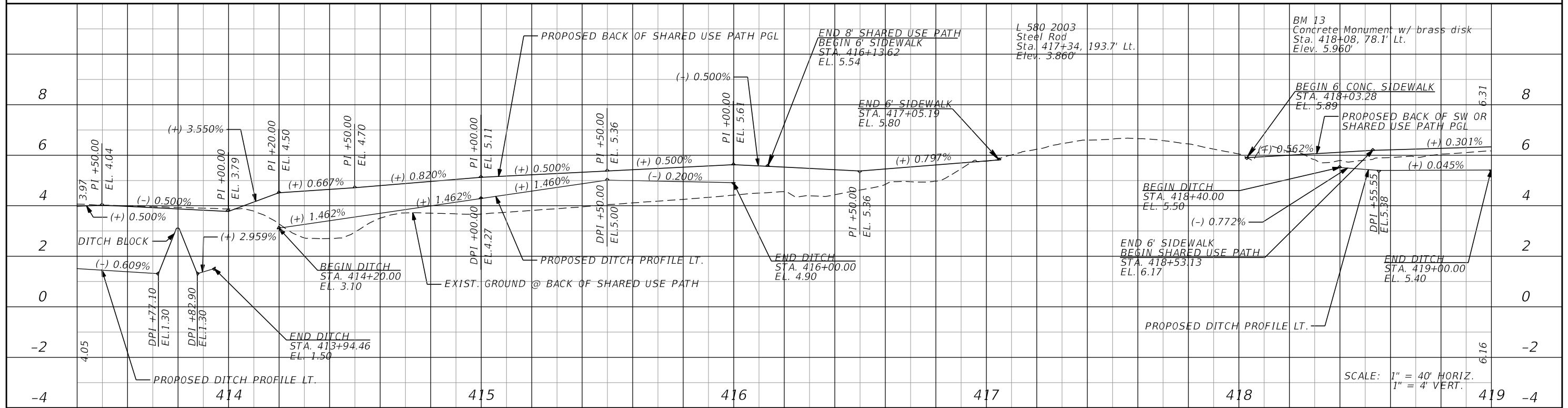
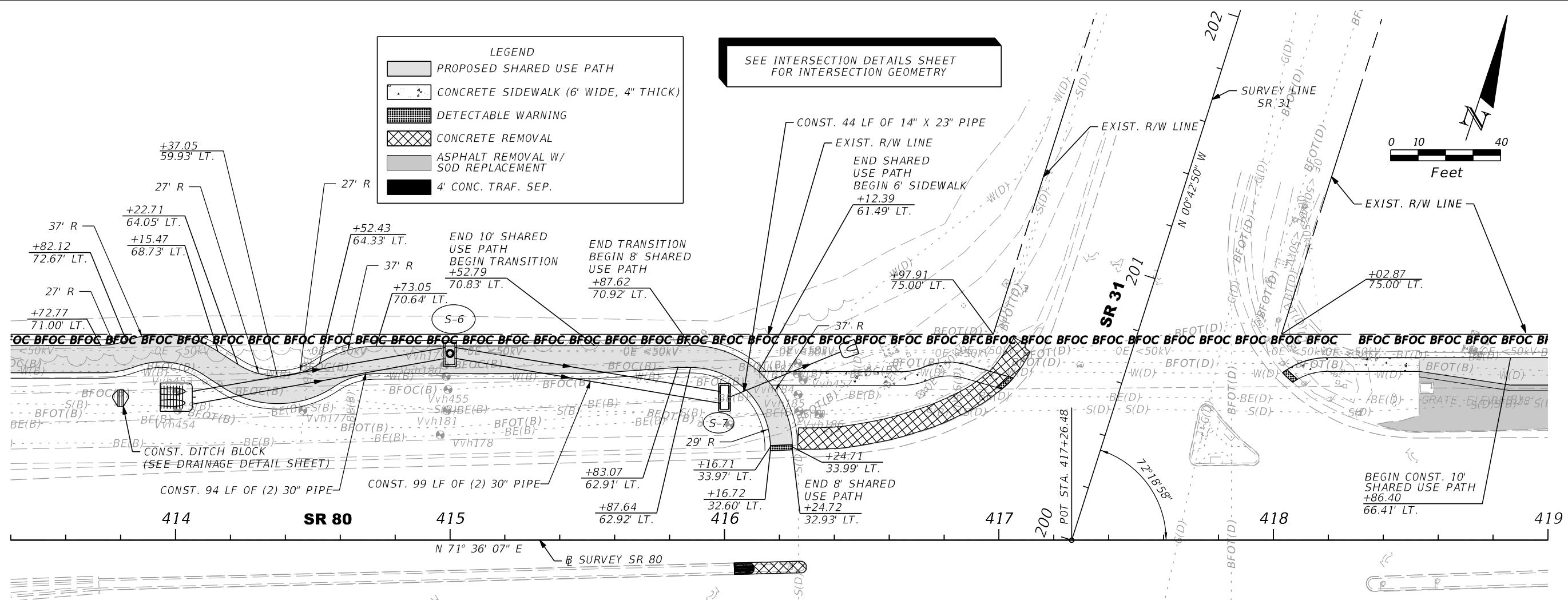
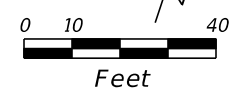
SHEET NO.
30

THE OFFICIAL RECORD OF THIS SHEET IS THE ELECTRONIC FILE DIGITALLY SIGNED AND SEALED UNDER RULE 61G15-23.004, F.A.C.

LEGEND

- PROPOSED SHARED USE PATH
- CONCRETE SIDEWALK (6' WIDE, 4" THICK)
- DETECTABLE WARNING
- CONCRETE REMOVAL
- ASPHALT REMOVAL W/ SOD REPLACEMENT
- 4' CONC. TRAF. SEP.

SEE INTERSECTION DETAILS SHEET FOR INTERSECTION GEOMETRY



REVISIONS			
DATE	DESCRIPTION	DATE	DESCRIPTION

AIM ENGINEERING & SURVEYING, INC.
 3802 CORPOREX PARK DRIVE STE. 225
 TAMPA, FLORIDA 33619
 TELEPHONE (888) 627-4144
 CERTIFICATE OF AUTHORIZATION NO. 3114
 DAWN M. RATCAN P.E. NO. 60226

STATE OF FLORIDA DEPARTMENT OF TRANSPORTATION		
ROAD NO.	COUNTY	FINANCIAL PROJECT ID
SR 80	LEE	429823-1-52-01

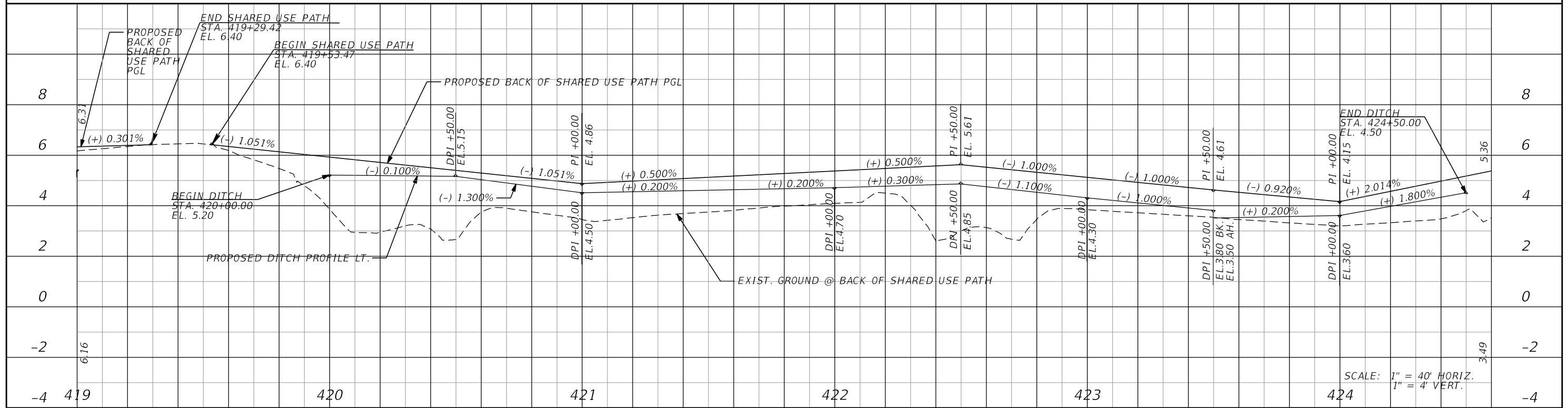
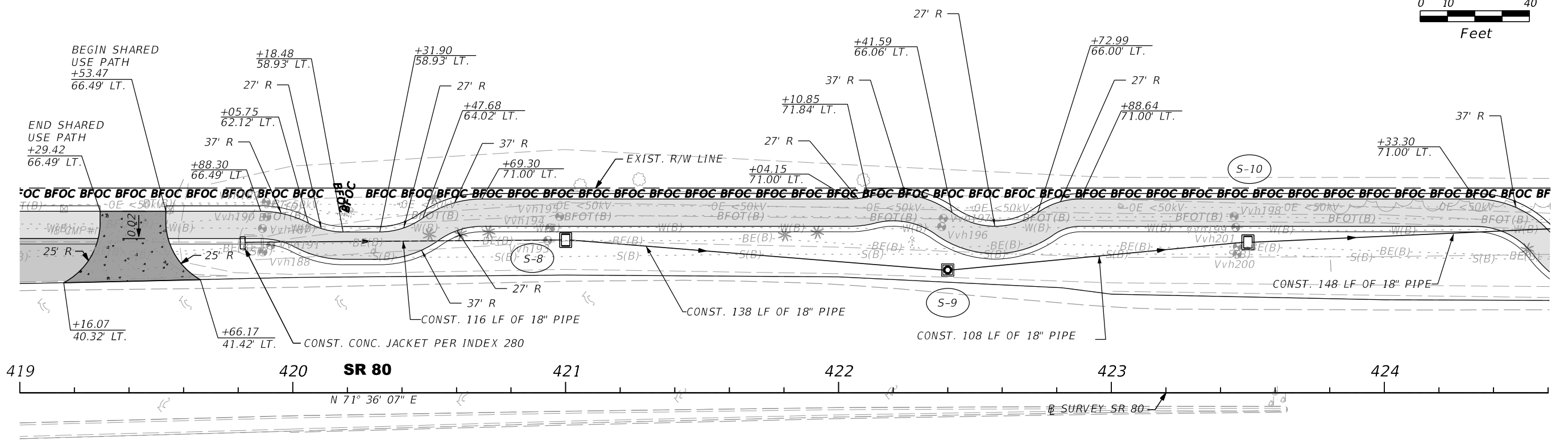
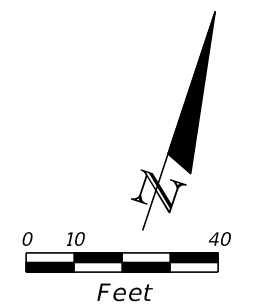
**SHARED USE PATH
PLAN/PROFILE SHEETS**

SHEET NO.
31

THE OFFICIAL RECORD OF THIS SHEET IS THE ELECTRONIC FILE DIGITALLY SIGNED AND SEALED UNDER RULE 61G15-23.004, F.A.C.

LEGEND

	PROPOSED SHARED USE PATH
	TURNOUT CONSTRUCTION
	ASPHALT REMOVAL W/ SOD REPLACEMENT



REVISIONS			
DATE	DESCRIPTION	DATE	DESCRIPTION

AIM ENGINEERING & SURVEYING, INC.
 3802 CORPOREX PARK DRIVE STE. 225
 TAMPA, FLORIDA 33619
 TELEPHONE (888) 627-4144
 CERTIFICATE OF AUTHORIZATION NO. 3114
 DAWN M. RATCAN P.E. NO. 60226

STATE OF FLORIDA DEPARTMENT OF TRANSPORTATION		
ROAD NO.	COUNTY	FINANCIAL PROJECT ID
SR 80	LEE	429823-1-52-01

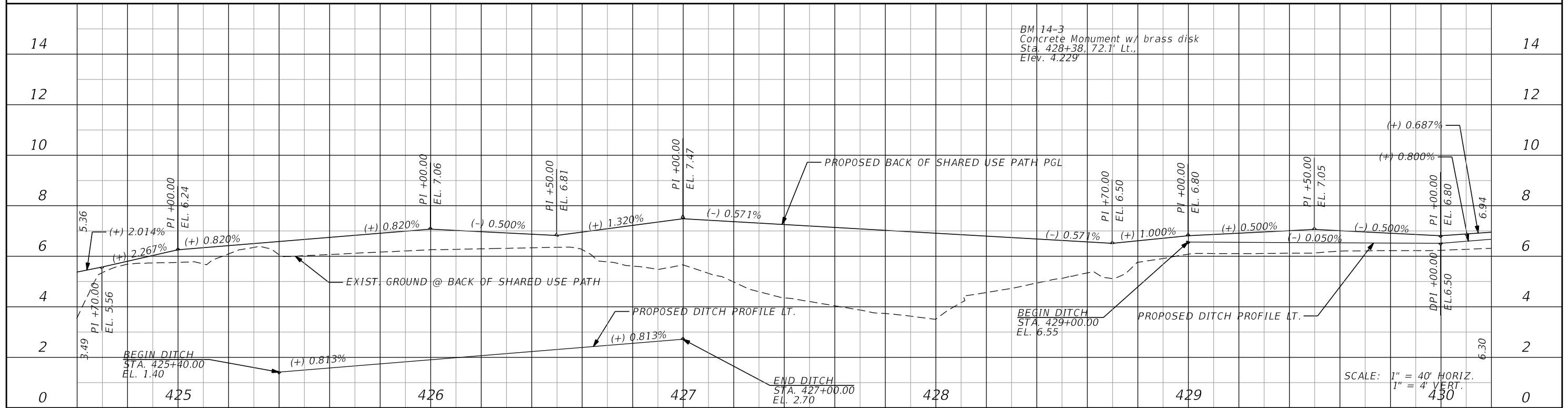

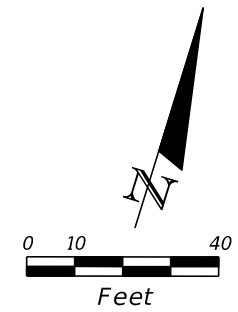
**SHARED USE PATH
PLAN/PROFILE SHEETS**

SHEET NO. 32

THE OFFICIAL RECORD OF THIS SHEET IS THE ELECTRONIC FILE DIGITALLY SIGNED AND SEALED UNDER RULE 61G15-23.004, F.A.C.

LEGEND	
	PROPOSED SHARED USE PATH

CURVE C-2
P.I. STA. 429+40.20
 $\Delta = 5^{\circ}34'00''$ RT.
 $D = 1^{\circ}00'00''$
 $T = 278.55'$
 $L = 556.66'$
 $R = 5,729.58'$
P.C. STA. 426+61.65
P.T. STA. 432+18.31



REVISIONS			
DATE	DESCRIPTION	DATE	DESCRIPTION

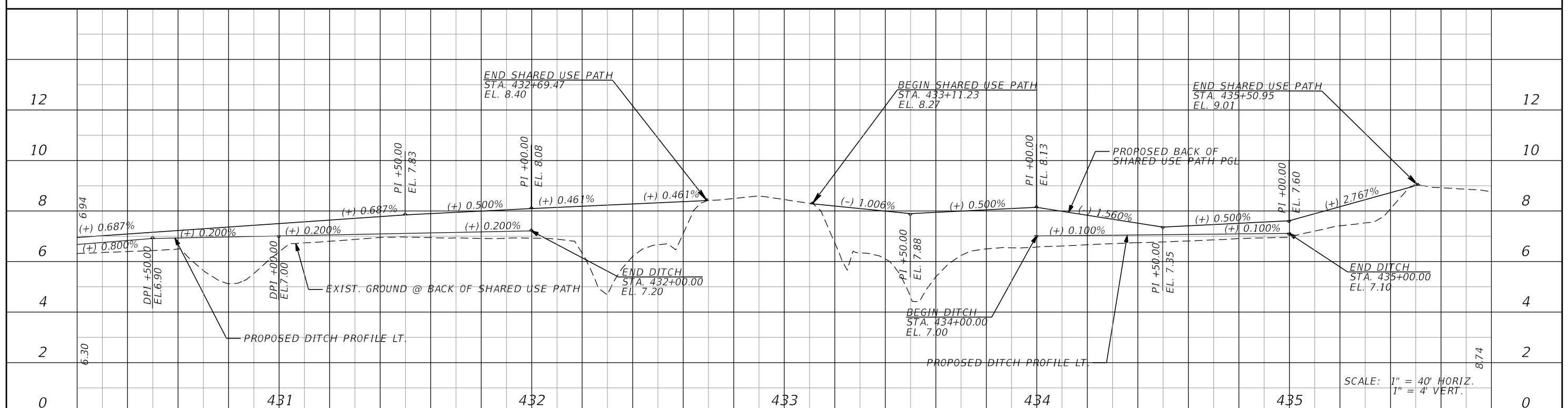
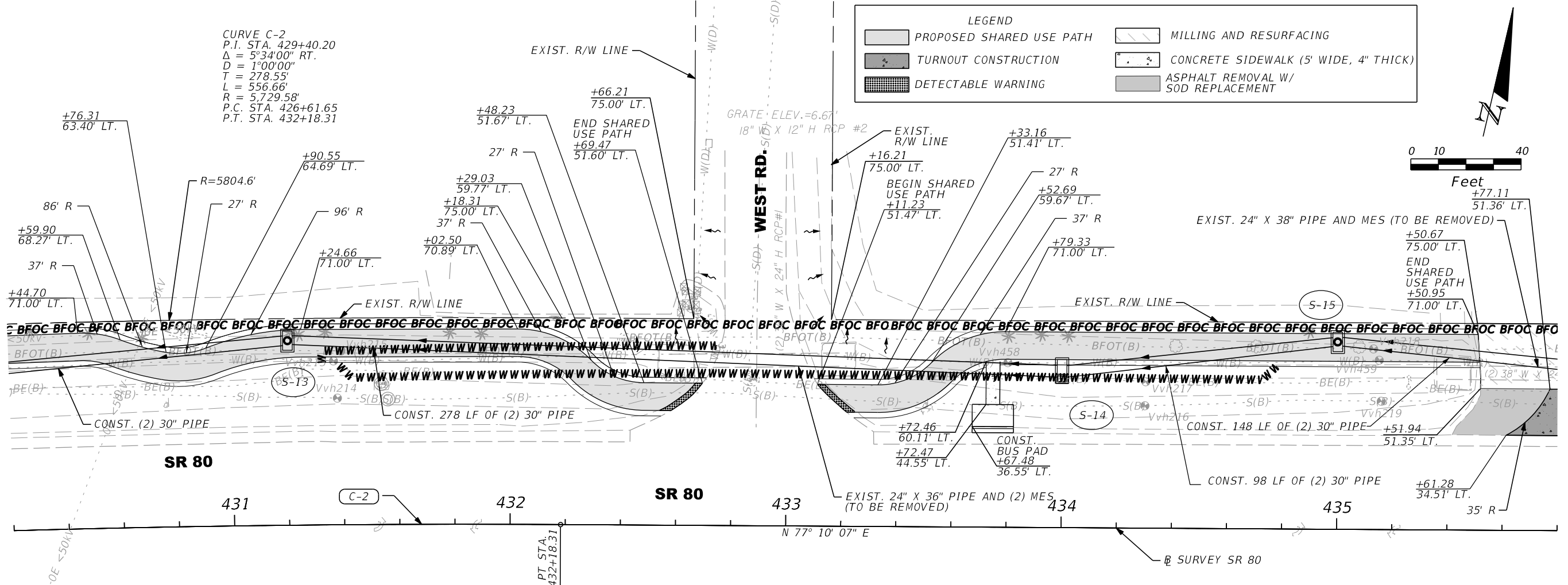
AIM ENGINEERING & SURVEYING, INC.
3802 CORPOREX PARK DRIVE STE. 225
TAMPA, FLORIDA 33619
TELEPHONE (888) 627-4144
CERTIFICATE OF AUTHORIZATION NO. 3114
DAWN M. RATCAN P.E. NO. 60226

STATE OF FLORIDA DEPARTMENT OF TRANSPORTATION		
ROAD NO.	COUNTY	FINANCIAL PROJECT ID
SR 80	LEE	429823-1-52-01

**SHARED USE PATH
PLAN/PROFILE SHEETS**

SHEET NO.
33

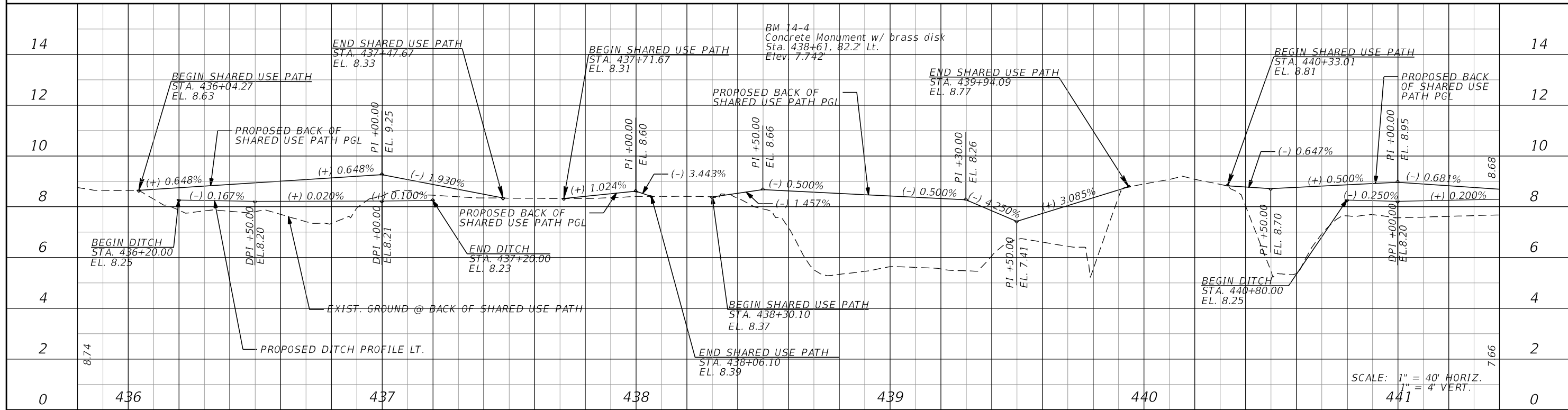
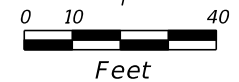
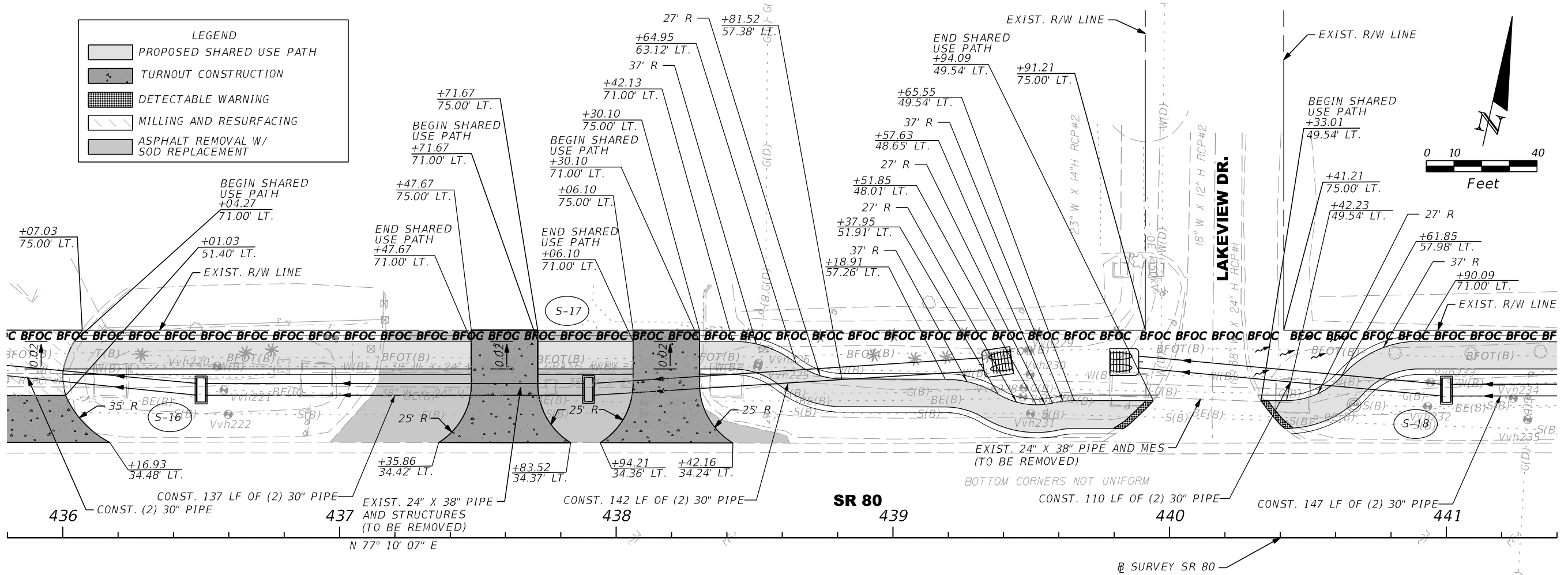
THE OFFICIAL RECORD OF THIS SHEET IS THE ELECTRONIC FILE DIGITALLY SIGNED AND SEALED UNDER RULE 61G15-23.004, F.A.C.



REVISIONS				AIM ENGINEERING & SURVEYING, INC. 3802 CORPOREX PARK DRIVE STE. 225 TAMPA, FLORIDA 33619 TELEPHONE (888) 627-4144 CERTIFICATE OF AUTHORIZATION NO. 3114 DAWN M. RATCAN P.E. NO. 60226	STATE OF FLORIDA DEPARTMENT OF TRANSPORTATION			SHARED USE PATH PLAN/PROFILE SHEETS	SHEET NO. 34
DATE	DESCRIPTION	DATE	DESCRIPTION		ROAD NO.	COUNTY	FINANCIAL PROJECT ID		
				SR 80	LEE	429823-1-52-01			

THE OFFICIAL RECORD OF THIS SHEET IS THE ELECTRONIC FILE DIGITALLY SIGNED AND SEALED UNDER RULE 61G15-23.004, F.A.C.

LEGEND	
	PROPOSED SHARED USE PATH
	TURNOUT CONSTRUCTION
	DETECTABLE WARNING
	MILLING AND RESURFACING
	ASPHALT REMOVAL W/ SOD REPLACEMENT



REVISIONS			
DATE	DESCRIPTION	DATE	DESCRIPTION

AIM ENGINEERING & SURVEYING, INC.
 3802 CORPOREX PARK DRIVE STE. 225
 TAMPA, FLORIDA 33619
 TELEPHONE (888) 627-4144
 CERTIFICATE OF AUTHORIZATION NO. 3114
 DAWN M. RATCAN P.E. NO. 60226

STATE OF FLORIDA DEPARTMENT OF TRANSPORTATION		
ROAD NO.	COUNTY	FINANCIAL PROJECT ID
SR 80	LEE	429823-1-52-01

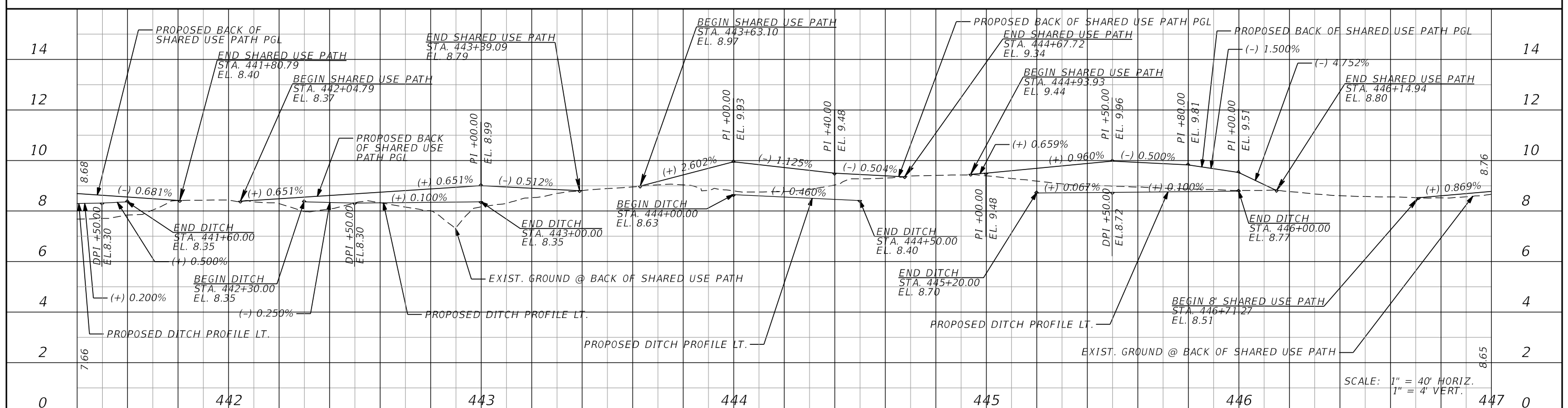
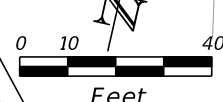
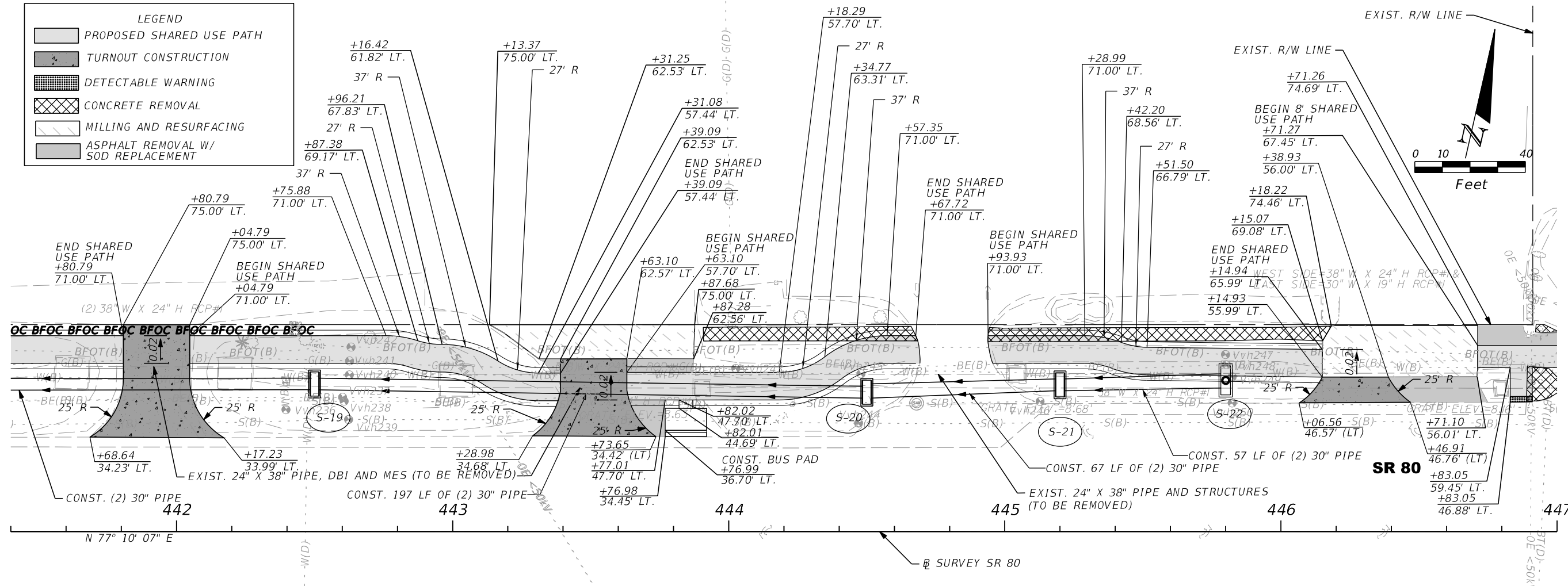
**SHARED USE PATH
PLAN/PROFILE SHEETS**

SHEET NO.
35

THE OFFICIAL RECORD OF THIS SHEET IS THE ELECTRONIC FILE DIGITALLY SIGNED AND SEALED UNDER RULE 61G15-23.004, F.A.C.

LEGEND

	PROPOSED SHARED USE PATH
	TURNOUT CONSTRUCTION
	DETECTABLE WARNING
	CONCRETE REMOVAL
	MILLING AND RESURFACING
	ASPHALT REMOVAL W/ SOD REPLACEMENT



REVISIONS			
DATE	DESCRIPTION	DATE	DESCRIPTION

AIM ENGINEERING & SURVEYING, INC.
 3802 CORPOREX PARK DRIVE STE. 225
 TAMPA, FLORIDA 33619
 TELEPHONE (888) 627-4144
 CERTIFICATE OF AUTHORIZATION NO. 3114
 DAWN M. RATCAN P.E. NO. 60226

STATE OF FLORIDA DEPARTMENT OF TRANSPORTATION		
ROAD NO.	COUNTY	FINANCIAL PROJECT ID
SR 80	LEE	429823-1-52-01

**SHARED USE PATH
PLAN/PROFILE SHEETS**

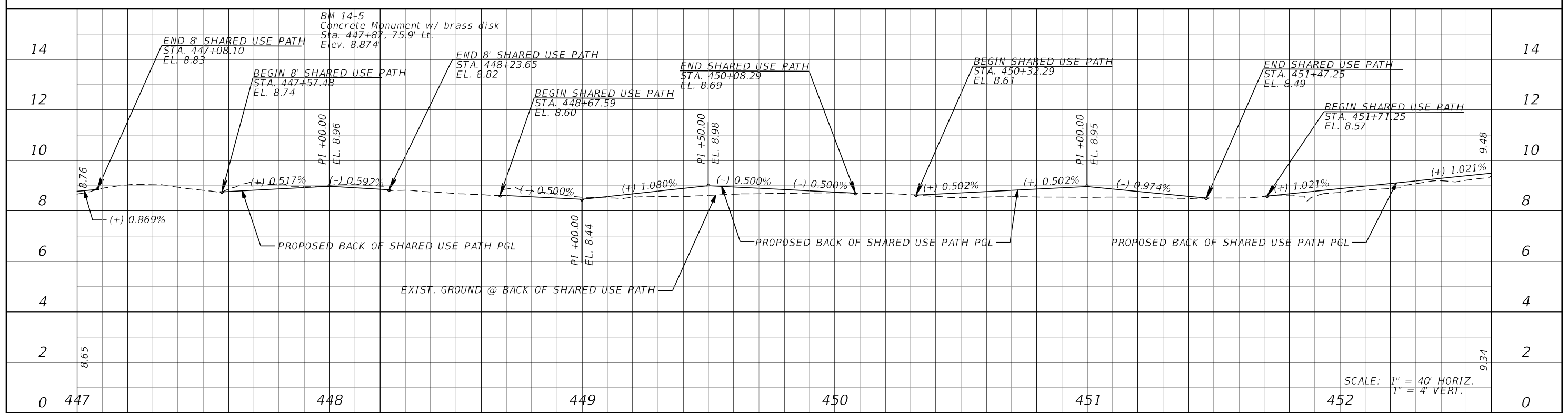
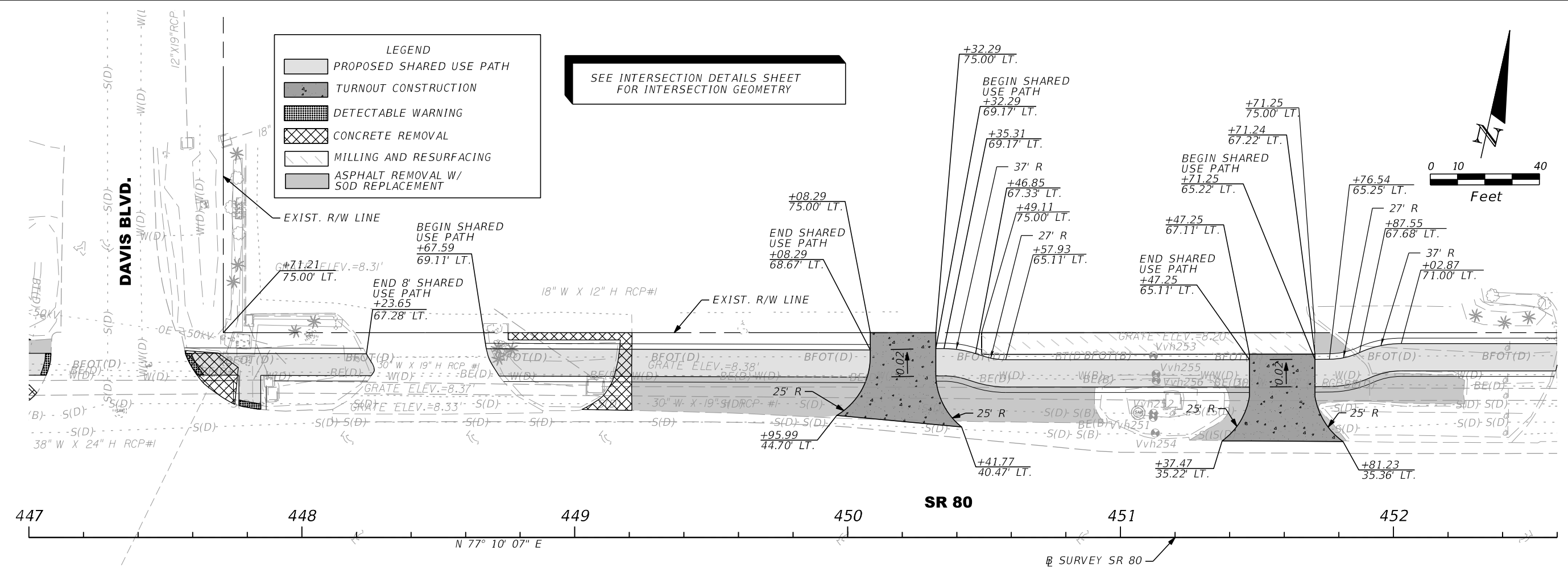
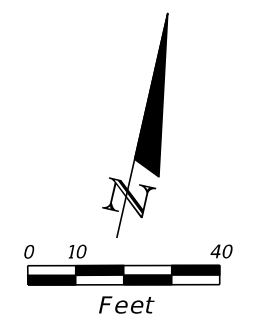
SHEET NO.
36

THE OFFICIAL RECORD OF THIS SHEET IS THE ELECTRONIC FILE DIGITALLY SIGNED AND SEALED UNDER RULE 61G15-23.004, F.A.C.

SEE INTERSECTION DETAILS SHEET FOR INTERSECTION GEOMETRY

LEGEND

- PROPOSED SHARED USE PATH
- TURNOUT CONSTRUCTION
- DETECTABLE WARNING
- CONCRETE REMOVAL
- MILLING AND RESURFACING
- ASPHALT REMOVAL W/ SOD REPLACEMENT



REVISIONS			
DATE	DESCRIPTION	DATE	DESCRIPTION

AIM ENGINEERING & SURVEYING, INC.
 3802 CORPOREX PARK DRIVE STE. 225
 TAMPA, FLORIDA 33619
 TELEPHONE (888) 627-4144
 CERTIFICATE OF AUTHORIZATION NO. 3114
 DAWN M. RATICAN P.E. NO. 60226

STATE OF FLORIDA DEPARTMENT OF TRANSPORTATION		
ROAD NO.	COUNTY	FINANCIAL PROJECT ID
SR 80	LEE	429823-1-52-01

**SHARED USE PATH
PLAN/PROFILE SHEETS**

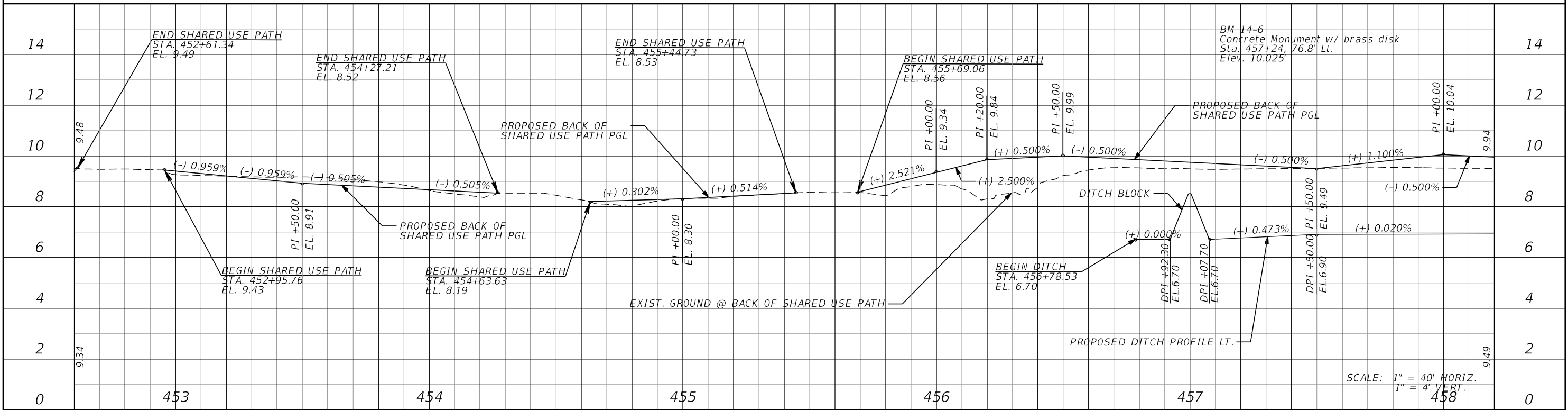
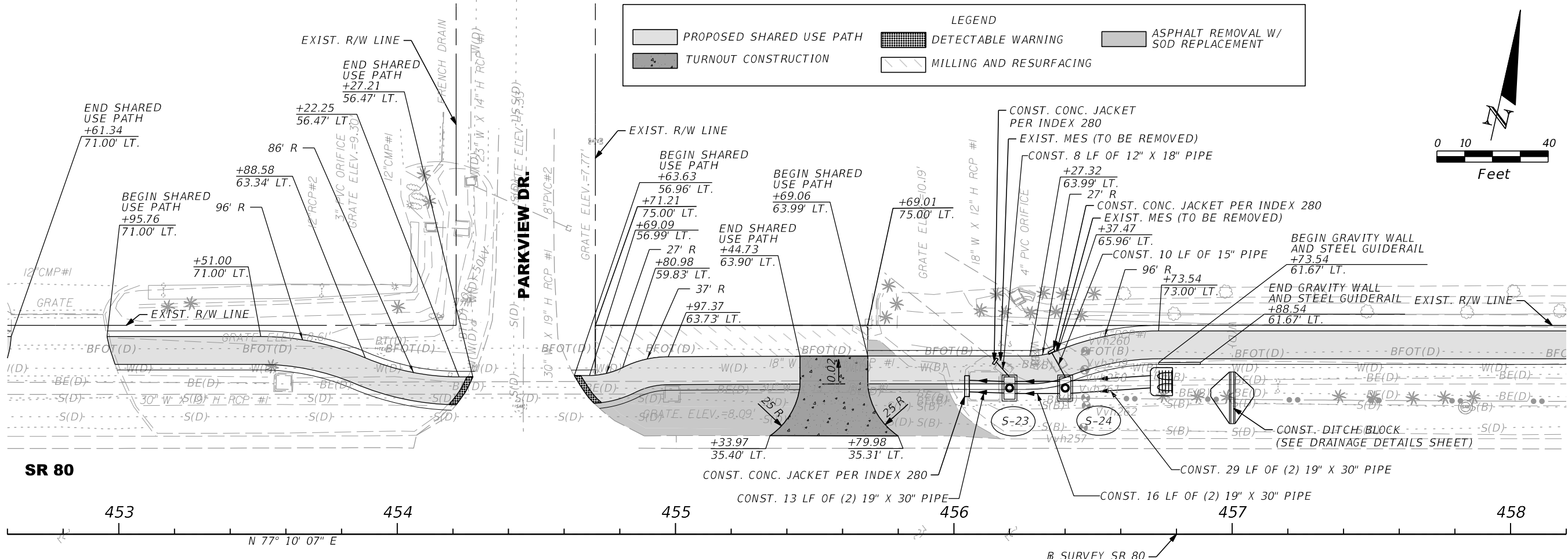
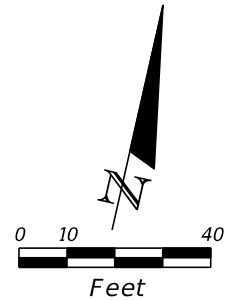
SCALE: 1" = 40' HORIZ.
1" = 4' VERT.

SHEET NO. 37

THE OFFICIAL RECORD OF THIS SHEET IS THE ELECTRONIC FILE DIGITALLY SIGNED AND SEALED UNDER RULE 61G15-23.004, F.A.C.

LEGEND

- PROPOSED SHARED USE PATH
- DETECTABLE WARNING
- ASPHALT REMOVAL W/ SOD REPLACEMENT
- TURNOUT CONSTRUCTION
- MILLING AND RESURFACING



SCALE: 1" = 40' HORIZ.
1" = 4' VERT.

REVISIONS			
DATE	DESCRIPTION	DATE	DESCRIPTION

AIM ENGINEERING & SURVEYING, INC.
3802 CORPOREX PARK DRIVE STE. 225
TAMPA, FLORIDA 33619
TELEPHONE (888) 627-4144
CERTIFICATE OF AUTHORIZATION NO. 3114
DAWN M. RATCAN P.E. NO. 60226

STATE OF FLORIDA DEPARTMENT OF TRANSPORTATION		
ROAD NO.	COUNTY	FINANCIAL PROJECT ID
SR 80	LEE	429823-1-52-01

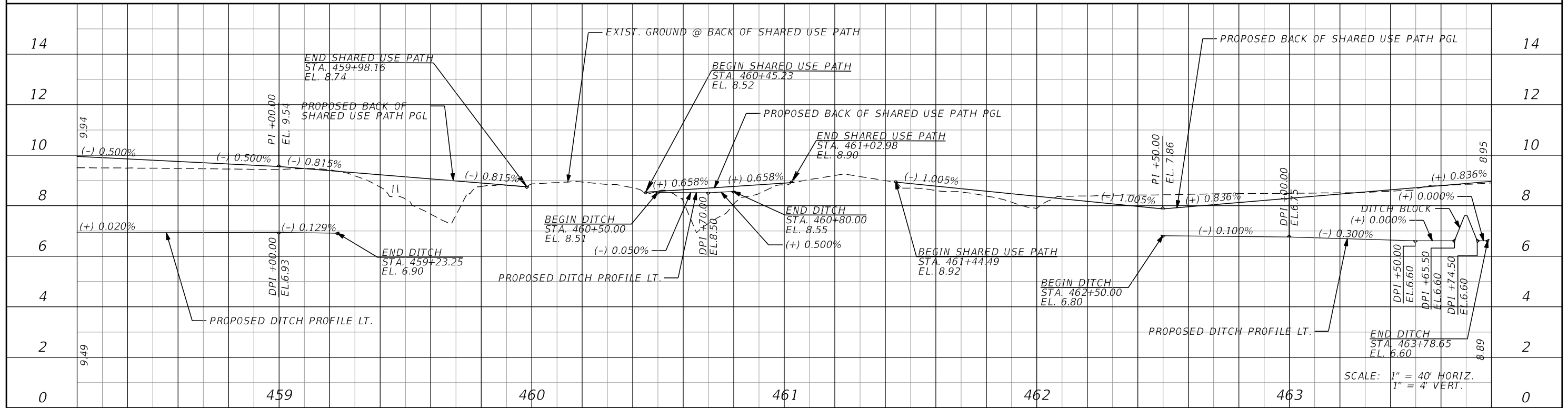
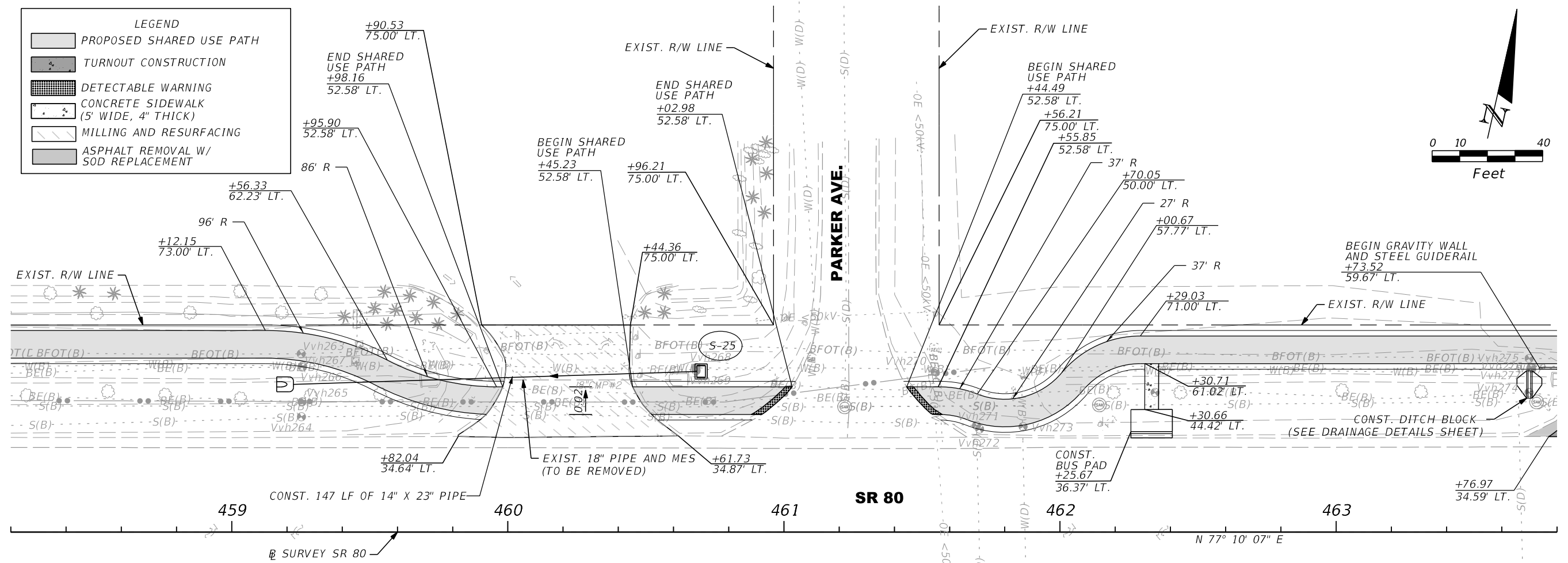
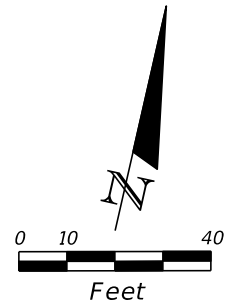
**SHARED USE PATH
PLAN/PROFILE SHEETS**

SHEET NO.
38

THE OFFICIAL RECORD OF THIS SHEET IS THE ELECTRONIC FILE DIGITALLY SIGNED AND SEALED UNDER RULE 61G15-23.004, F.A.C.

LEGEND

- PROPOSED SHARED USE PATH
- TURNOUT CONSTRUCTION
- DETECTABLE WARNING
- CONCRETE SIDEWALK (5' WIDE, 4" THICK)
- MILLING AND RESURFACING
- ASPHALT REMOVAL W/ SOD REPLACEMENT



REVISIONS			
DATE	DESCRIPTION	DATE	DESCRIPTION

AIM ENGINEERING & SURVEYING, INC.
 3802 CORPOREX PARK DRIVE STE. 225
 TAMPA, FLORIDA 33619
 TELEPHONE (888) 627-4144
 CERTIFICATE OF AUTHORIZATION NO. 3114
 DAWN M. RATCAN P.E. NO. 60226

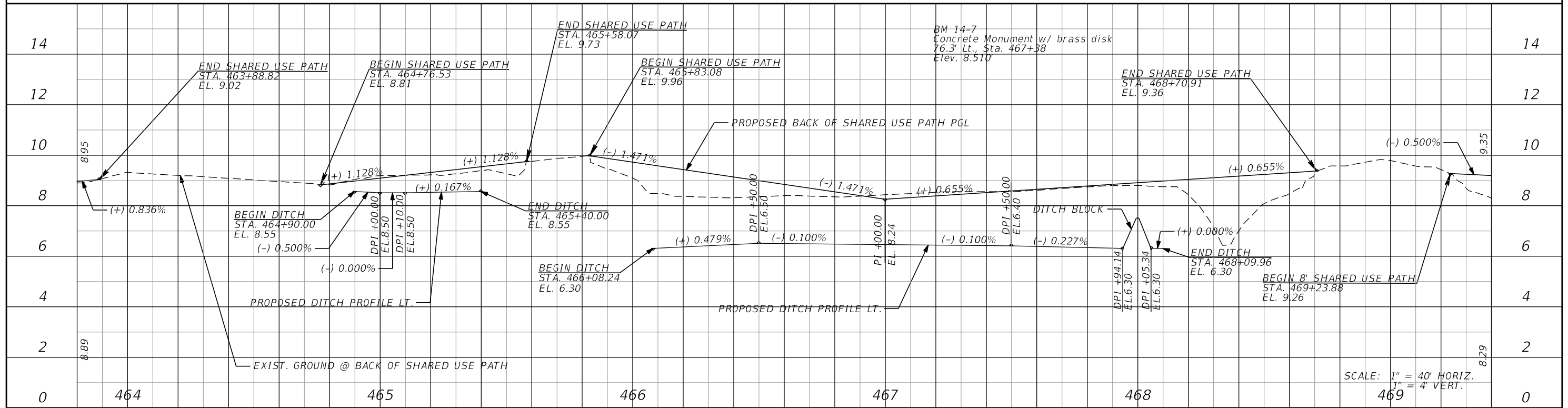
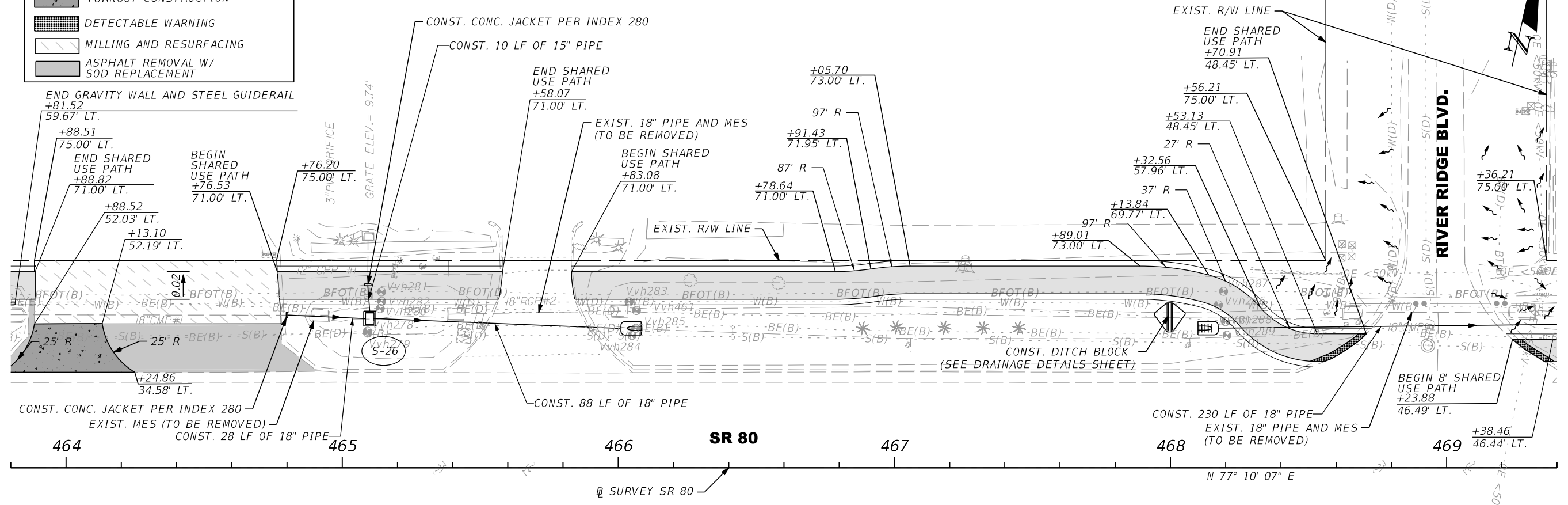
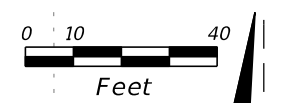
STATE OF FLORIDA DEPARTMENT OF TRANSPORTATION		
ROAD NO.	COUNTY	FINANCIAL PROJECT ID
SR 80	LEE	429823-1-52-01

**SHARED USE PATH
PLAN/PROFILE SHEETS**

SHEET NO. 39

THE OFFICIAL RECORD OF THIS SHEET IS THE ELECTRONIC FILE DIGITALLY SIGNED AND SEALED UNDER RULE 61G15-23.004, F.A.C.

LEGEND	
	PROPOSED SHARED USE PATH
	TURNOUT CONSTRUCTION
	DETECTABLE WARNING
	MILLING AND RESURFACING
	ASPHALT REMOVAL W/ SOD REPLACEMENT



REVISIONS			
DATE	DESCRIPTION	DATE	DESCRIPTION

AIM ENGINEERING & SURVEYING, INC.
 3802 CORPOREX PARK DRIVE STE. 225
 TAMPA, FLORIDA 33619
 TELEPHONE (888) 627-4144
 CERTIFICATE OF AUTHORIZATION NO. 3114
 DAWN M. RATCAN P.E. NO. 60226

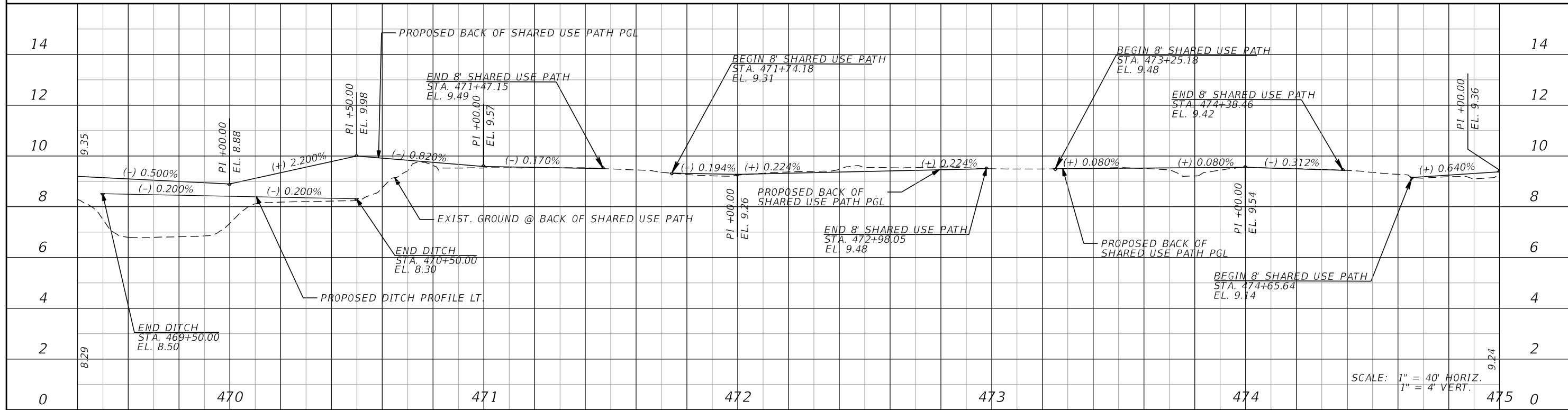
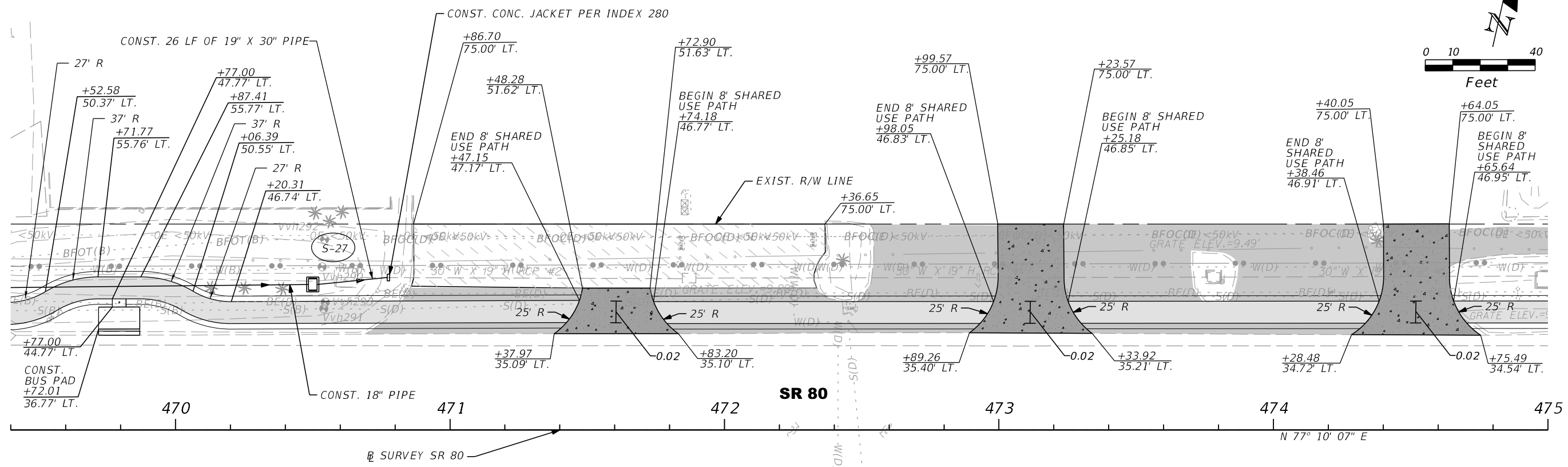
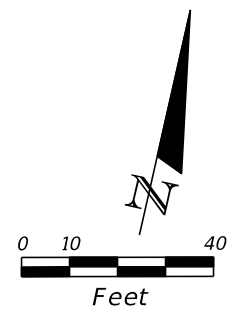
STATE OF FLORIDA DEPARTMENT OF TRANSPORTATION		
ROAD NO.	COUNTY	FINANCIAL PROJECT ID
SR 80	LEE	429823-1-52-01

**SHARED USE PATH
PLAN/PROFILE SHEETS**

SHEET NO. 40

THE OFFICIAL RECORD OF THIS SHEET IS THE ELECTRONIC FILE DIGITALLY SIGNED AND SEALED UNDER RULE 61G15-23.004, F.A.C.

LEGEND			
	PROPOSED SHARED USE PATH		ASPHALT REMOVAL W/ SOD REPLACEMENT
	TURNOUT CONSTRUCTION		MILLING AND RESURFACING



REVISIONS			
DATE	DESCRIPTION	DATE	DESCRIPTION

AIM ENGINEERING & SURVEYING, INC.
 3802 CORPOREX PARK DRIVE STE. 225
 TAMPA, FLORIDA 33619
 TELEPHONE (888) 627-4144
 CERTIFICATE OF AUTHORIZATION NO. 3114
 DAWN M. RATCAN P.E. NO. 60226

STATE OF FLORIDA DEPARTMENT OF TRANSPORTATION		
ROAD NO.	COUNTY	FINANCIAL PROJECT ID
SR 80	LEE	429823-1-52-01

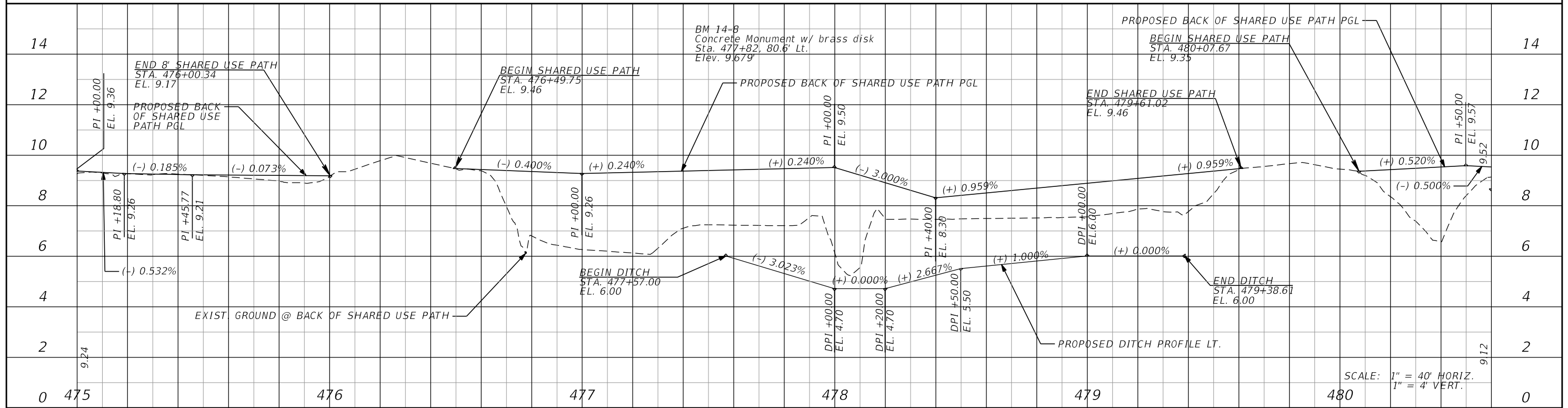
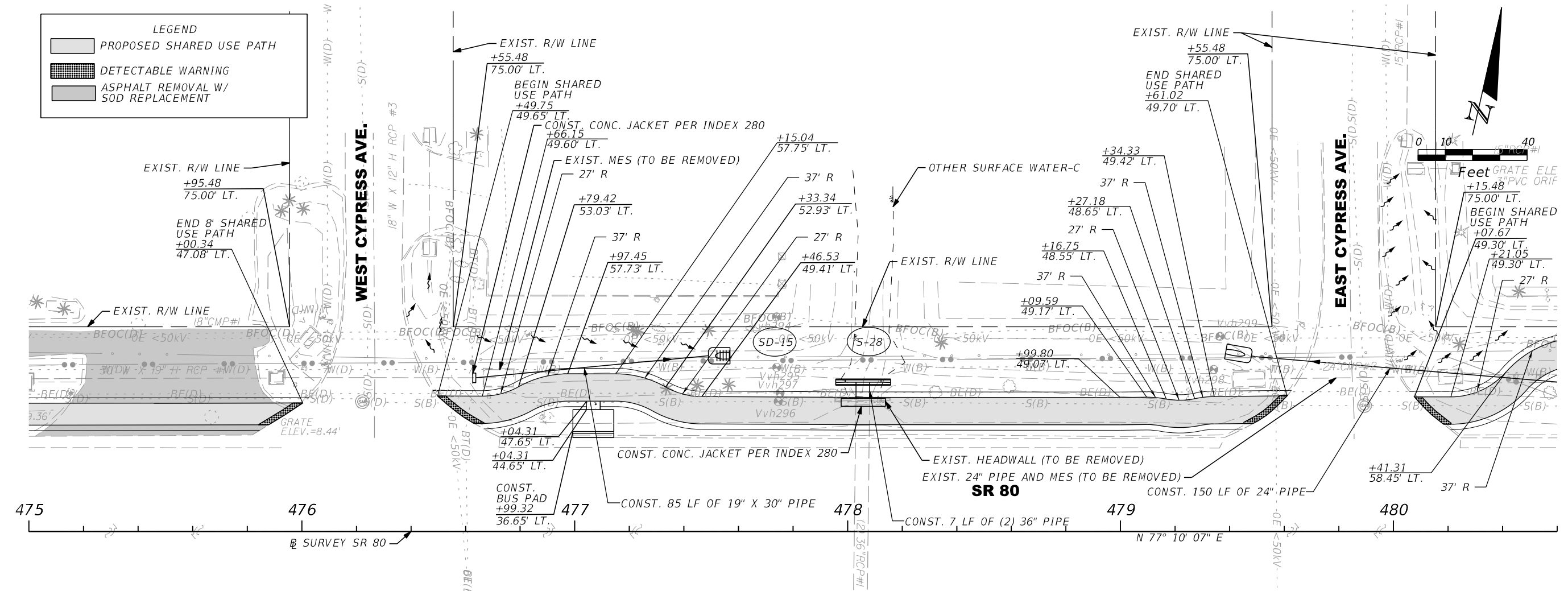
**SHARED USE PATH
PLAN/PROFILE SHEETS**

SHEET NO.
41

THE OFFICIAL RECORD OF THIS SHEET IS THE ELECTRONIC FILE DIGITALLY SIGNED AND SEALED UNDER RULE 61G15-23.004, F.A.C.

LEGEND

	PROPOSED SHARED USE PATH
	DETECTABLE WARNING
	ASPHALT REMOVAL W/ SOD REPLACEMENT



REVISIONS			
DATE	DESCRIPTION	DATE	DESCRIPTION

AIM ENGINEERING & SURVEYING, INC.
 3802 CORPOREX PARK DRIVE STE. 225
 TAMPA, FLORIDA 33619
 TELEPHONE (888) 627-4144
 CERTIFICATE OF AUTHORIZATION NO. 3114
 DAWN M. RATICAN P.E. NO. 60226

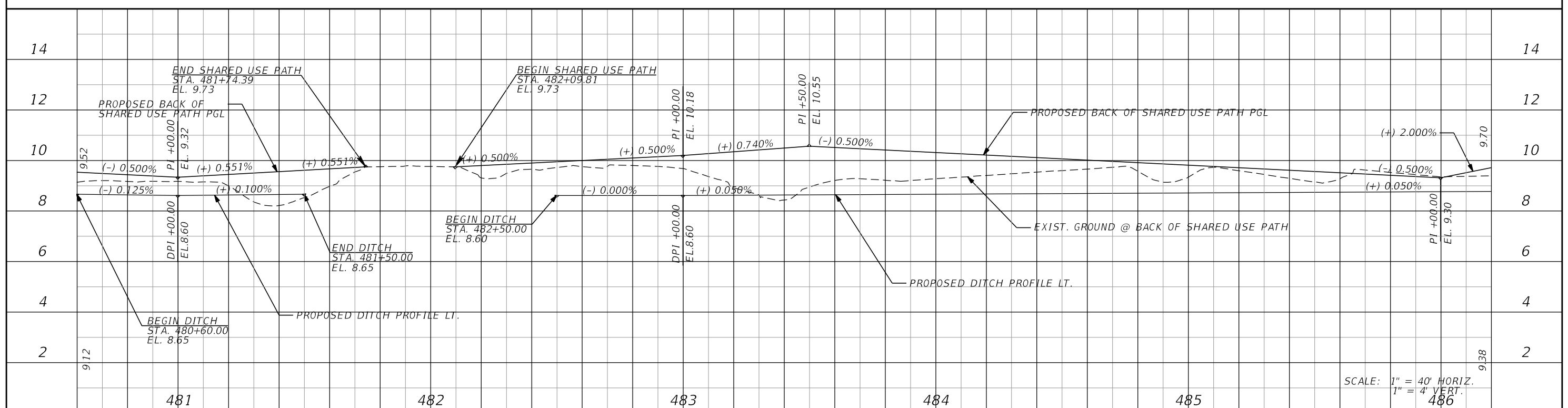
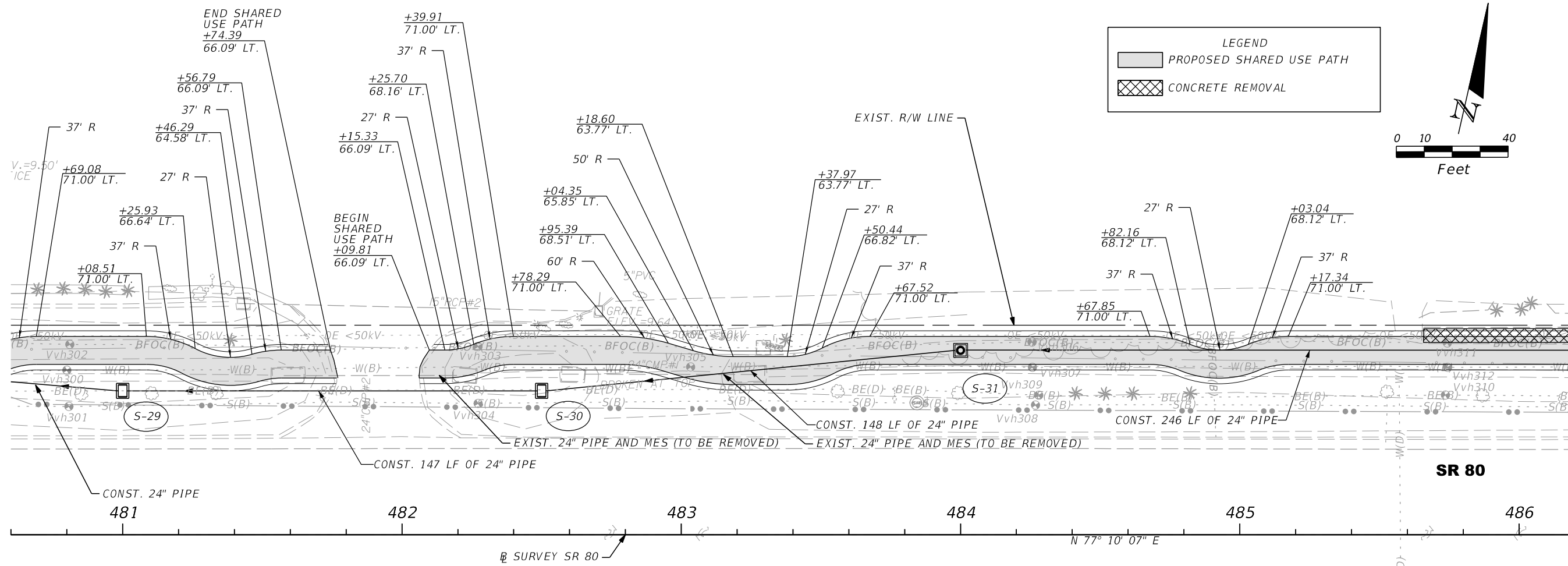
STATE OF FLORIDA DEPARTMENT OF TRANSPORTATION		
ROAD NO.	COUNTY	FINANCIAL PROJECT ID
SR 80	LEE	429823-1-52-01

**SHARED USE PATH
PLAN/PROFILE SHEETS**

SHEET NO. 42

SCALE: 1" = 40' HORIZ.
1" = 4' VERT.

THE OFFICIAL RECORD OF THIS SHEET IS THE ELECTRONIC FILE DIGITALLY SIGNED AND SEALED UNDER RULE 61G15-23.004, F.A.C.



REVISIONS			
DATE	DESCRIPTION	DATE	DESCRIPTION

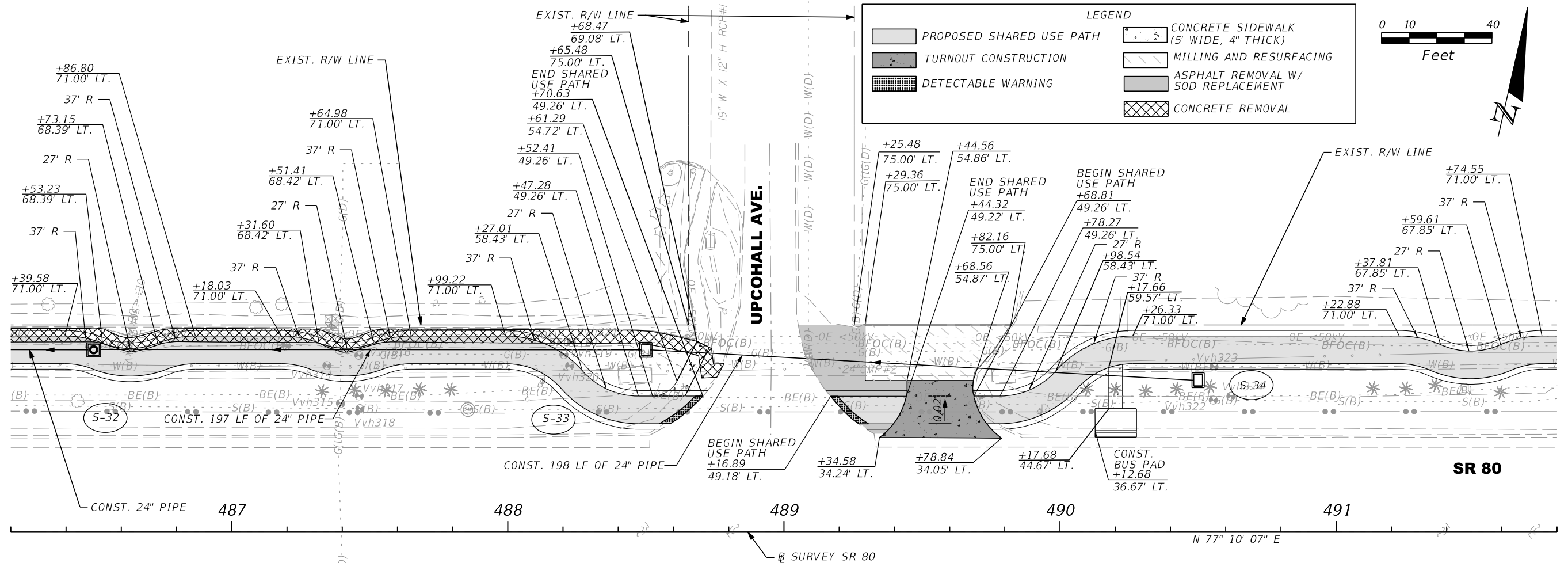
AIM ENGINEERING & SURVEYING, INC.
 3802 CORPOREX PARK DRIVE STE. 225
 TAMPA, FLORIDA 33619
 TELEPHONE (888) 627-4144
 CERTIFICATE OF AUTHORIZATION NO. 3114
 DAWN M. RATCAN P.E. NO. 60226

STATE OF FLORIDA DEPARTMENT OF TRANSPORTATION		
ROAD NO.	COUNTY	FINANCIAL PROJECT ID
SR 80	LEE	429823-1-52-01

**SHARED USE PATH
PLAN/PROFILE SHEETS**

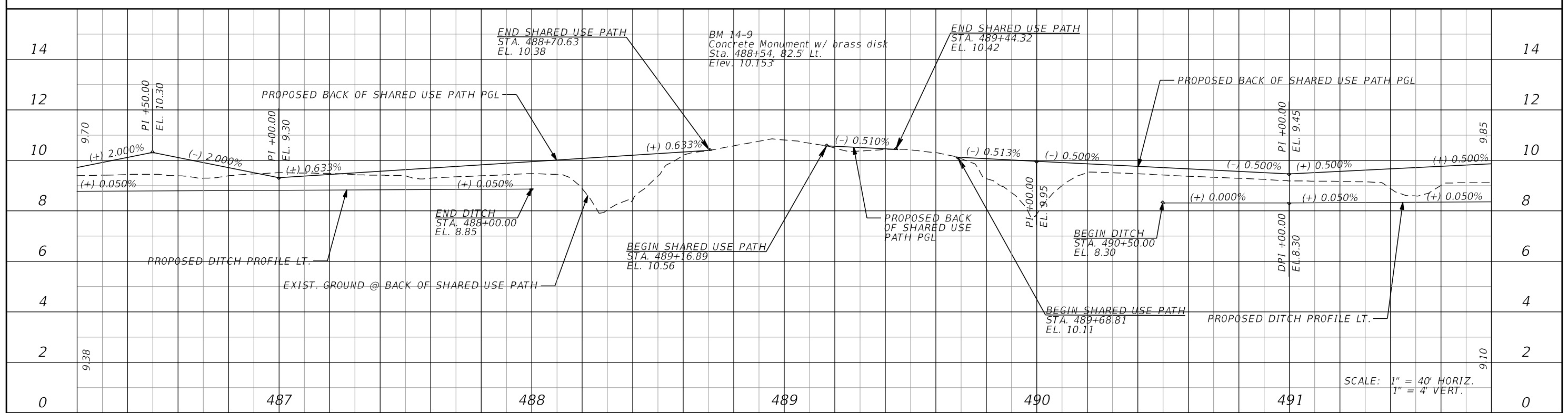
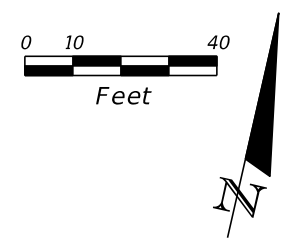
SHEET NO.
43

THE OFFICIAL RECORD OF THIS SHEET IS THE ELECTRONIC FILE DIGITALLY SIGNED AND SEALED UNDER RULE 61G15-23.004, F.A.C.



LEGEND

- PROPOSED SHARED USE PATH
- TURNOUT CONSTRUCTION
- DETECTABLE WARNING
- CONCRETE SIDEWALK (5' WIDE, 4" THICK)
- MILLING AND RESURFACING
- ASPHALT REMOVAL W/ SOD REPLACEMENT
- CONCRETE REMOVAL



REVISIONS			
DATE	DESCRIPTION	DATE	DESCRIPTION

AIM ENGINEERING & SURVEYING, INC.
 3802 CORPOREX PARK DRIVE STE. 225
 TAMPA, FLORIDA 33619
 TELEPHONE (888) 627-4144
 CERTIFICATE OF AUTHORIZATION NO. 3114
 DAWN M. RATCAN P.E. NO. 60226

STATE OF FLORIDA DEPARTMENT OF TRANSPORTATION		
ROAD NO.	COUNTY	FINANCIAL PROJECT ID
SR 80	LEE	4298231-52-01

**SHARED USE PATH
PLAN/PROFILE SHEETS**

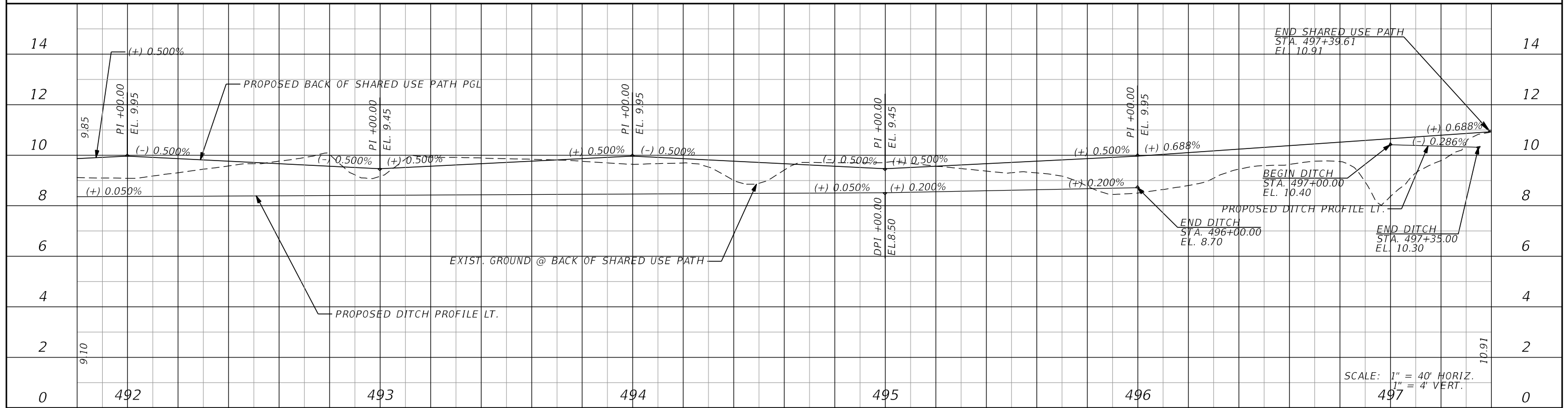
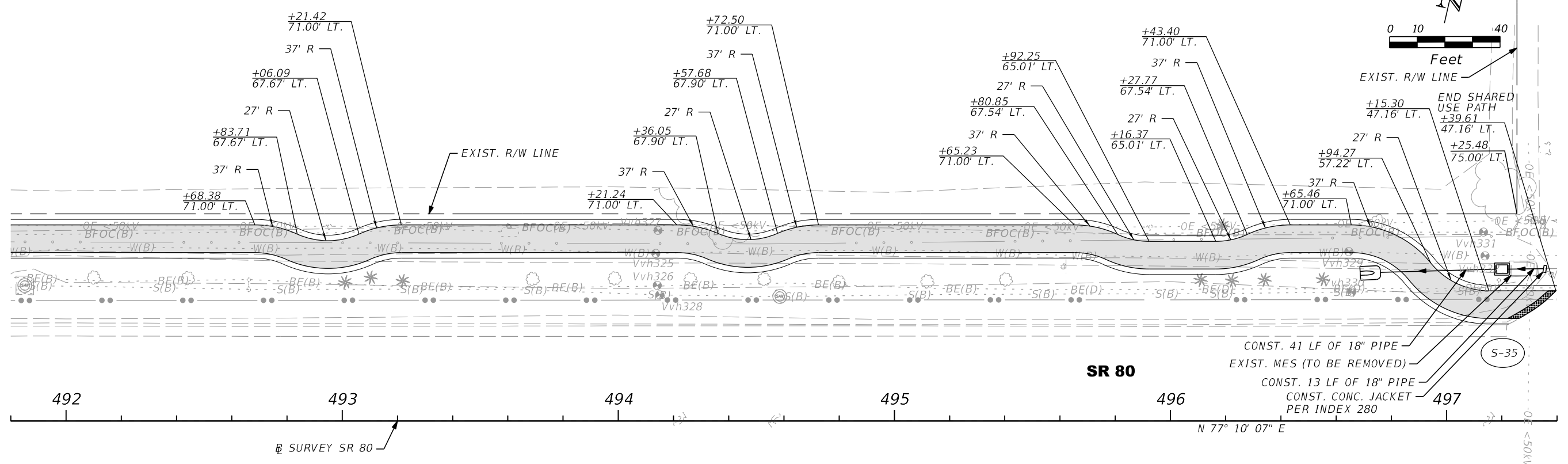
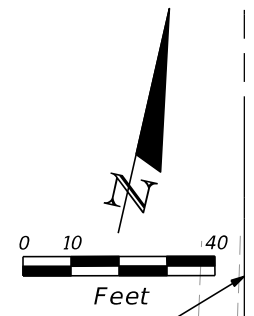
SHEET NO.
44

THE OFFICIAL RECORD OF THIS SHEET IS THE ELECTRONIC FILE DIGITALLY SIGNED AND SEALED UNDER RULE 61G15-23.004, F.A.C.

LEGEND

PROPOSED SHARED USE PATH

DETECTABLE WARNING



REVISIONS			
DATE	DESCRIPTION	DATE	DESCRIPTION

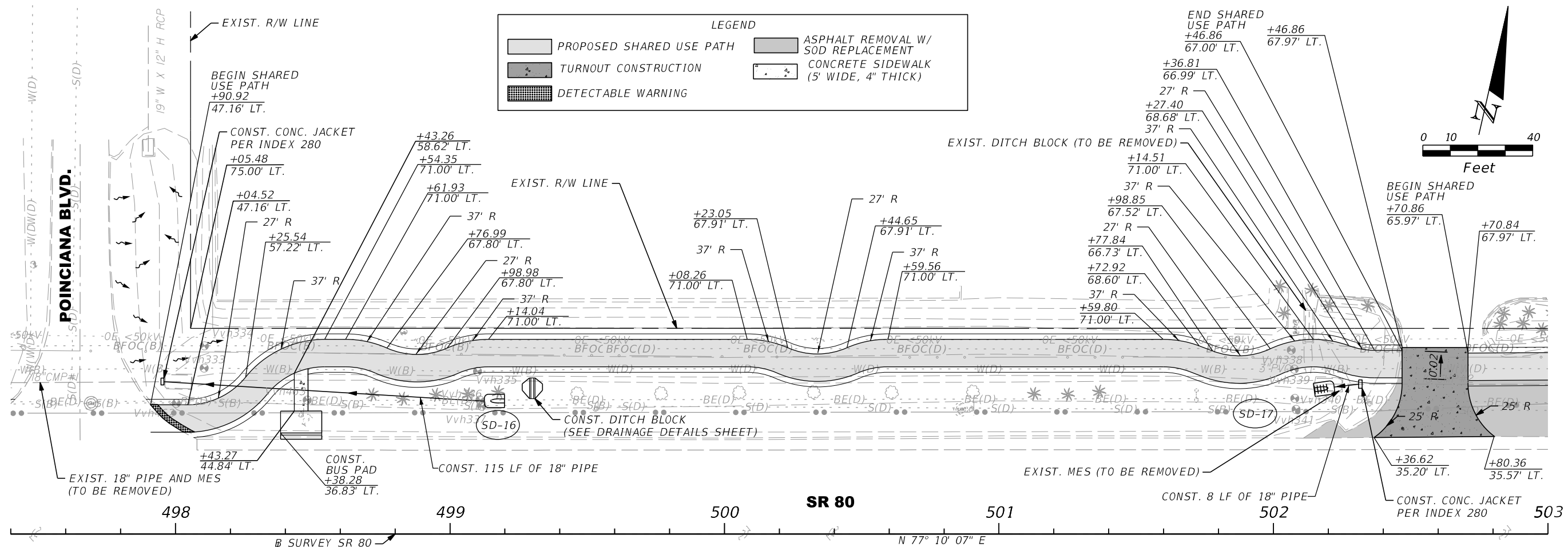
AIM ENGINEERING & SURVEYING, INC.
3802 CORPOREX PARK DRIVE STE. 225
TAMPA, FLORIDA 33619
TELEPHONE (888) 627-4144
CERTIFICATE OF AUTHORIZATION NO. 3114
DAWN M. RATCAN P.E. NO. 60226

STATE OF FLORIDA DEPARTMENT OF TRANSPORTATION		
ROAD NO.	COUNTY	FINANCIAL PROJECT ID
SR 80	LEE	4298231-52-01

**SHARED USE PATH
PLAN/PROFILE SHEETS**

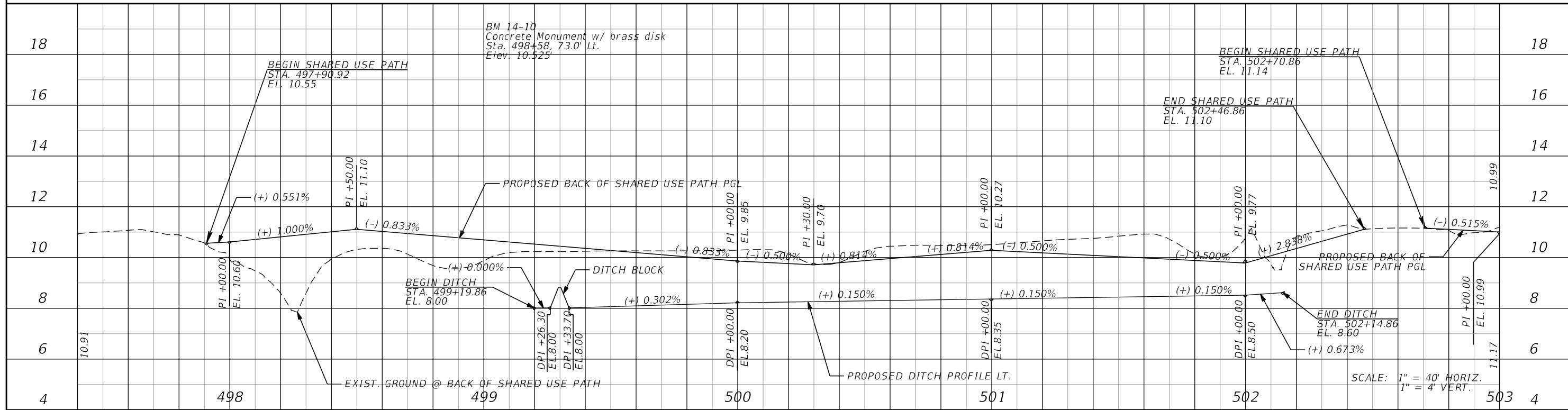
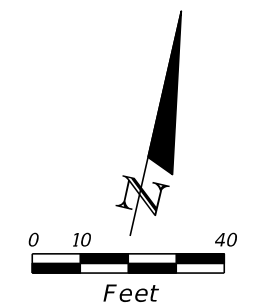
SHEET NO. 45

THE OFFICIAL RECORD OF THIS SHEET IS THE ELECTRONIC FILE DIGITALLY SIGNED AND SEALED UNDER RULE 61G15-23.004, F.A.C.



LEGEND

- PROPOSED SHARED USE PATH
- ASPHALT REMOVAL W/ SOD REPLACEMENT
- TURNOUT CONSTRUCTION
- CONCRETE SIDEWALK (5' WIDE, 4" THICK)
- DETECTABLE WARNING



REVISIONS			
DATE	DESCRIPTION	DATE	DESCRIPTION

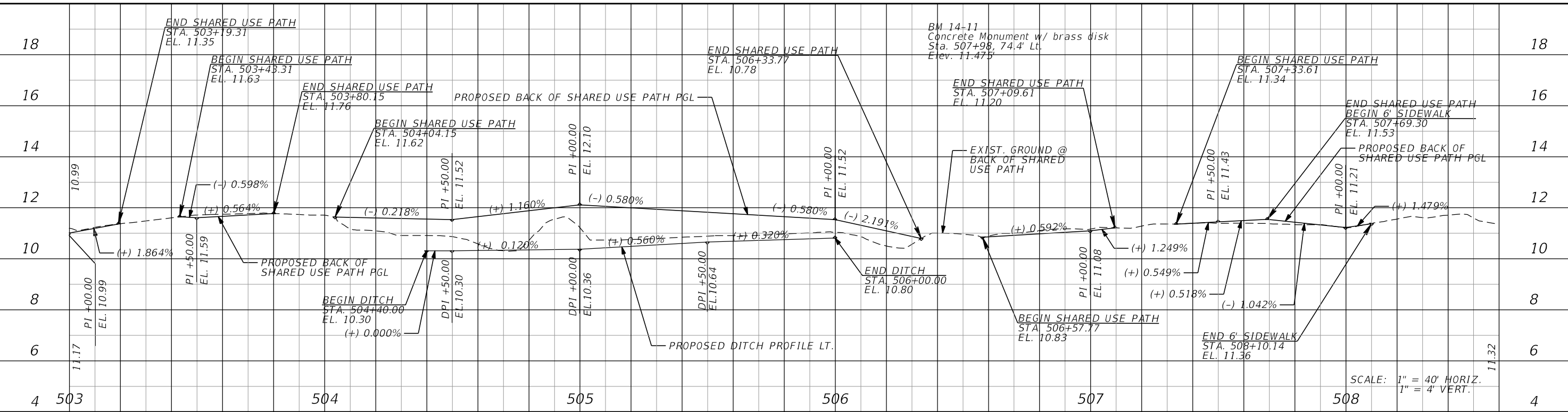
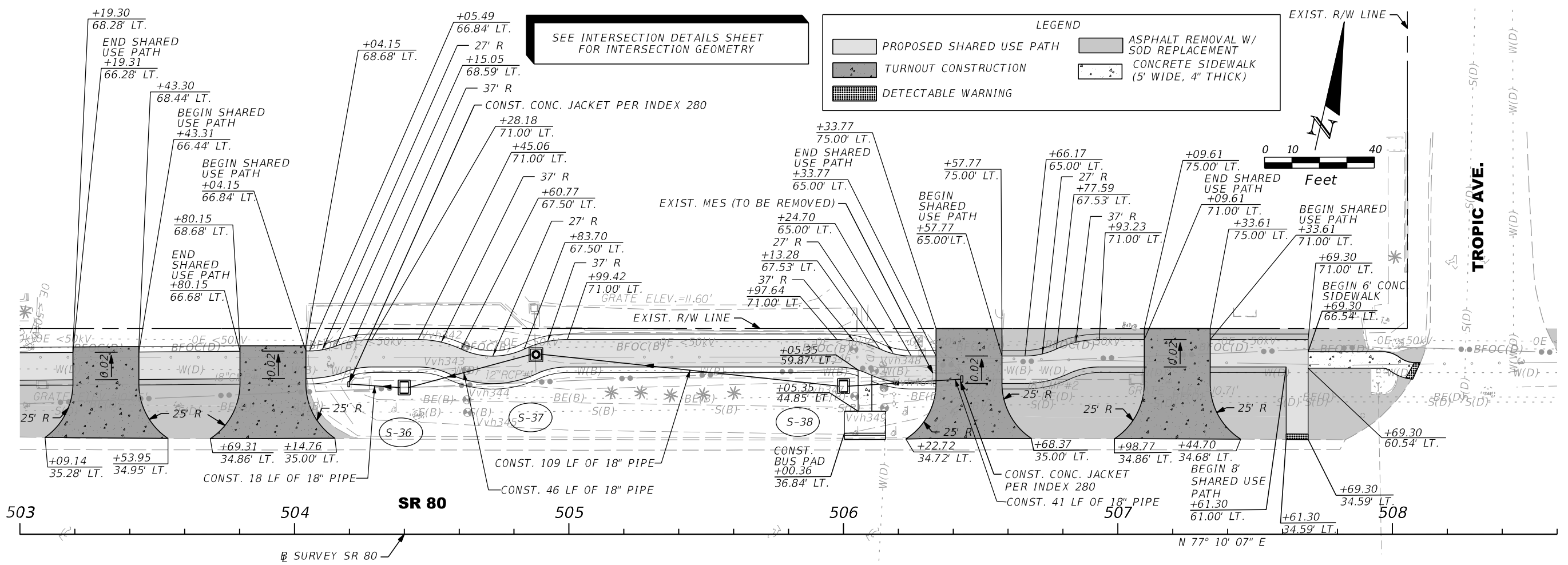
AIM ENGINEERING & SURVEYING, INC.
 3802 CORPOREX PARK DRIVE STE. 225
 TAMPA, FLORIDA 33619
 TELEPHONE (888) 627-4144
 CERTIFICATE OF AUTHORIZATION NO. 3114
 DAWN M. RATICAN P.E. NO. 60226

STATE OF FLORIDA DEPARTMENT OF TRANSPORTATION		
ROAD NO.	COUNTY	FINANCIAL PROJECT ID
SR 80	LEE	4298231-52-01

**SHARED USE PATH
PLAN/PROFILE SHEETS**

SHEET NO.
46

THE OFFICIAL RECORD OF THIS SHEET IS THE ELECTRONIC FILE DIGITALLY SIGNED AND SEALED UNDER RULE 61G15-23.004, F.A.C.



REVISIONS			
DATE	DESCRIPTION	DATE	DESCRIPTION

AIM ENGINEERING & SURVEYING, INC.
 3802 CORPOREX PARK DRIVE STE. 225
 TAMPA, FLORIDA 33619
 TELEPHONE (888) 627-4144
 CERTIFICATE OF AUTHORIZATION NO. 3114
 DAWN M. RATICAN P.E. NO. 60226

STATE OF FLORIDA DEPARTMENT OF TRANSPORTATION		
ROAD NO.	COUNTY	FINANCIAL PROJECT ID
SR 80	LEE	429823-1-52-01

**SHARED USE PATH
PLAN/PROFILE SHEETS**

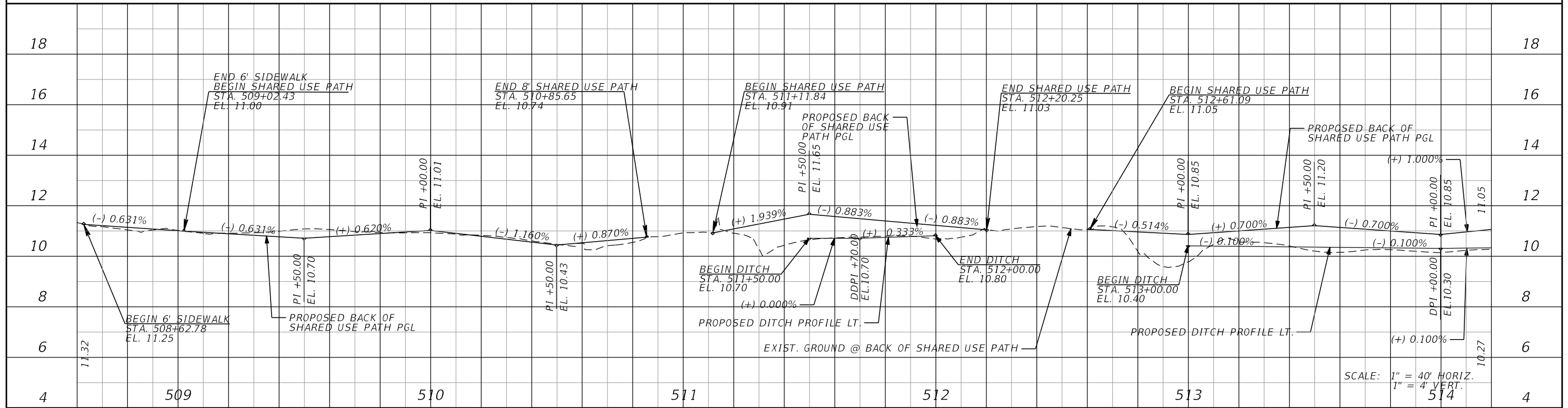
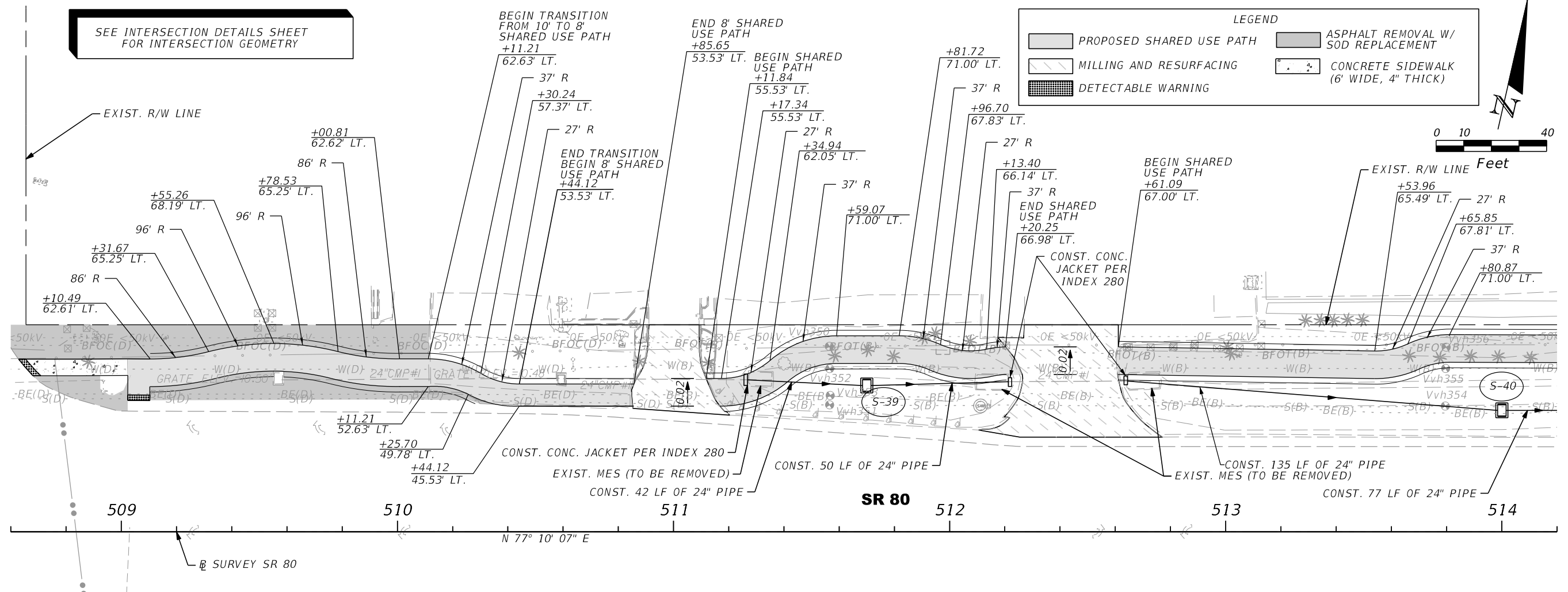
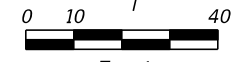
SHEET NO.
47

THE OFFICIAL RECORD OF THIS SHEET IS THE ELECTRONIC FILE DIGITALLY SIGNED AND SEALED UNDER RULE 61G15-23.004, F.A.C.

SEE INTERSECTION DETAILS SHEET FOR INTERSECTION GEOMETRY

LEGEND

- PROPOSED SHARED USE PATH
- MILLING AND RESURFACING
- DETECTABLE WARNING
- ASPHALT REMOVAL W/ SOD REPLACEMENT
- CONCRETE SIDEWALK (6' WIDE, 4" THICK)



REVISIONS			
DATE	DESCRIPTION	DATE	DESCRIPTION

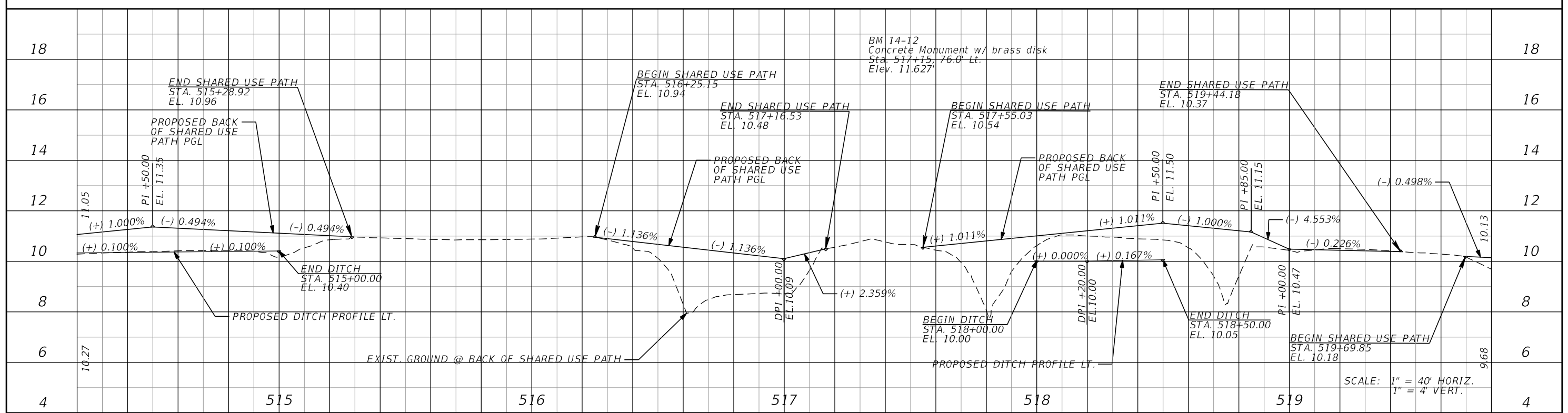
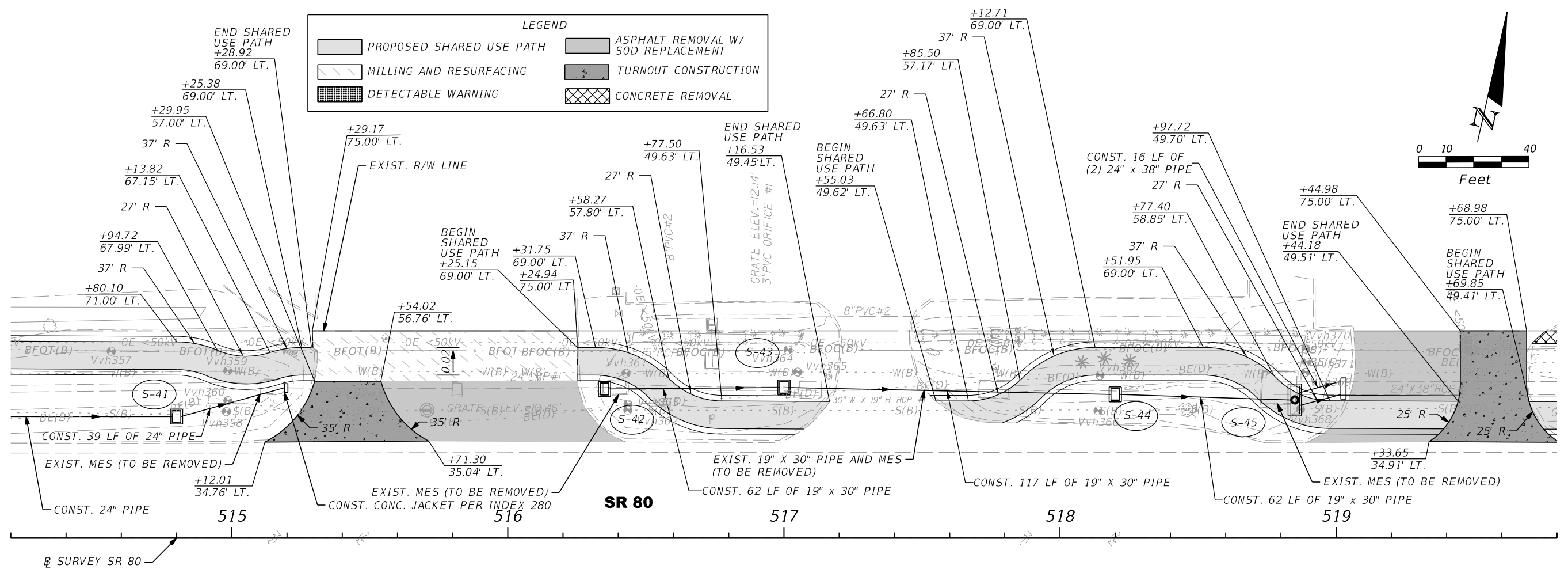
AIM ENGINEERING & SURVEYING, INC.
 3802 CORPOREX PARK DRIVE STE. 225
 TAMPA, FLORIDA 33619
 TELEPHONE (888) 627-4144
 CERTIFICATE OF AUTHORIZATION NO. 3114
 DAWN M. RATICAN P.E. NO. 60226

STATE OF FLORIDA DEPARTMENT OF TRANSPORTATION		
ROAD NO.	COUNTY	FINANCIAL PROJECT ID
SR 80	LEE	4298231-52-01

**SHARED USE PATH
PLAN/PROFILE SHEETS**

SHEET NO.
48

THE OFFICIAL RECORD OF THIS SHEET IS THE ELECTRONIC FILE DIGITALLY SIGNED AND SEALED UNDER RULE 61G15-23.004, F.A.C.



REVISIONS			
DATE	DESCRIPTION	DATE	DESCRIPTION

AIM ENGINEERING & SURVEYING, INC.
 3802 CORPOREX PARK DRIVE STE. 225
 TAMPA, FLORIDA 33619
 TELEPHONE (888) 627-4144
 CERTIFICATE OF AUTHORIZATION NO. 3114
 DAWN M. RATCAN P.E. NO. 60226

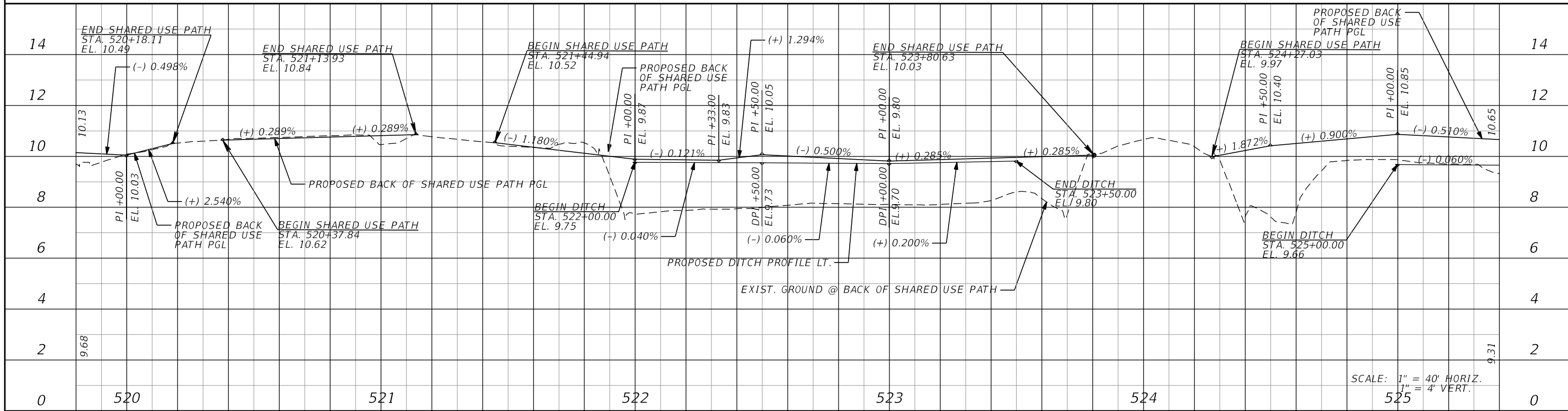
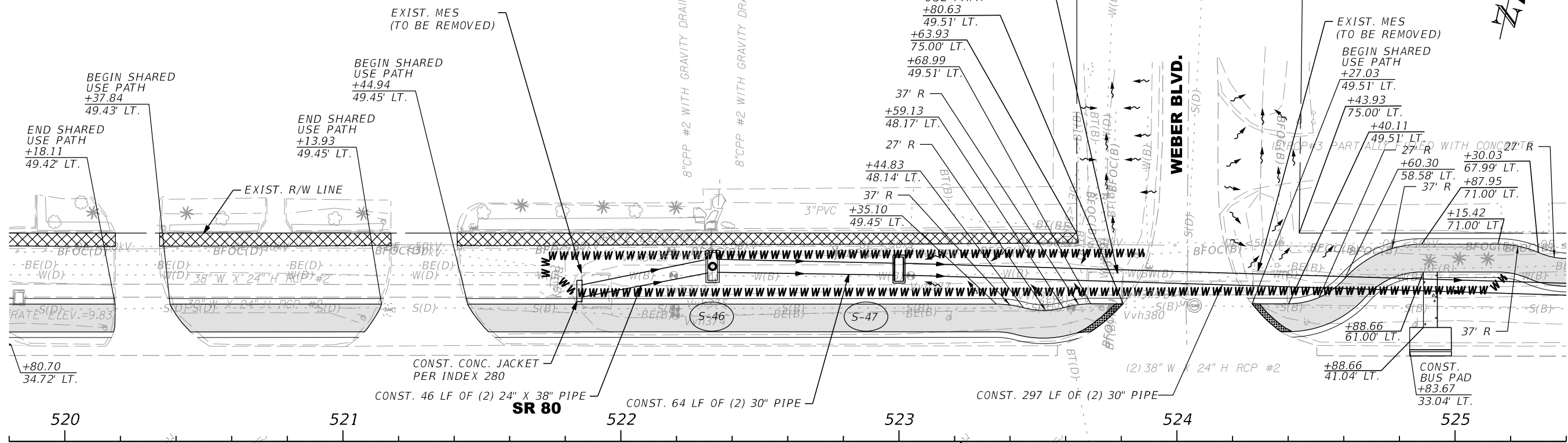
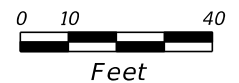
STATE OF FLORIDA DEPARTMENT OF TRANSPORTATION		
ROAD NO.	COUNTY	FINANCIAL PROJECT ID
SR 80	LEE	429823-1-52-01

**SHARED USE PATH
PLAN/PROFILE SHEETS**

SHEET NO.
49

THE OFFICIAL RECORD OF THIS SHEET IS THE ELECTRONIC FILE DIGITALLY SIGNED AND SEALED UNDER RULE 61G15-23.004, F.A.C.

LEGEND			
	PROPOSED SHARED USE PATH		CONCRETE REMOVAL
	DETECTABLE WARNING		CONCRETE SIDEWALK (5' WIDE, 4" THICK)



REVISIONS			
DATE	DESCRIPTION	DATE	DESCRIPTION

AIM ENGINEERING & SURVEYING, INC.
 3802 CORPOREX PARK DRIVE STE. 225
 TAMPA, FLORIDA 33619
 TELEPHONE (888) 627-4144
 CERTIFICATE OF AUTHORIZATION NO. 3114
 DAWN M. RATCAN P.E. NO. 60226

STATE OF FLORIDA DEPARTMENT OF TRANSPORTATION		
ROAD NO.	COUNTY	FINANCIAL PROJECT ID
SR 80	LEE	429823-1-52-01

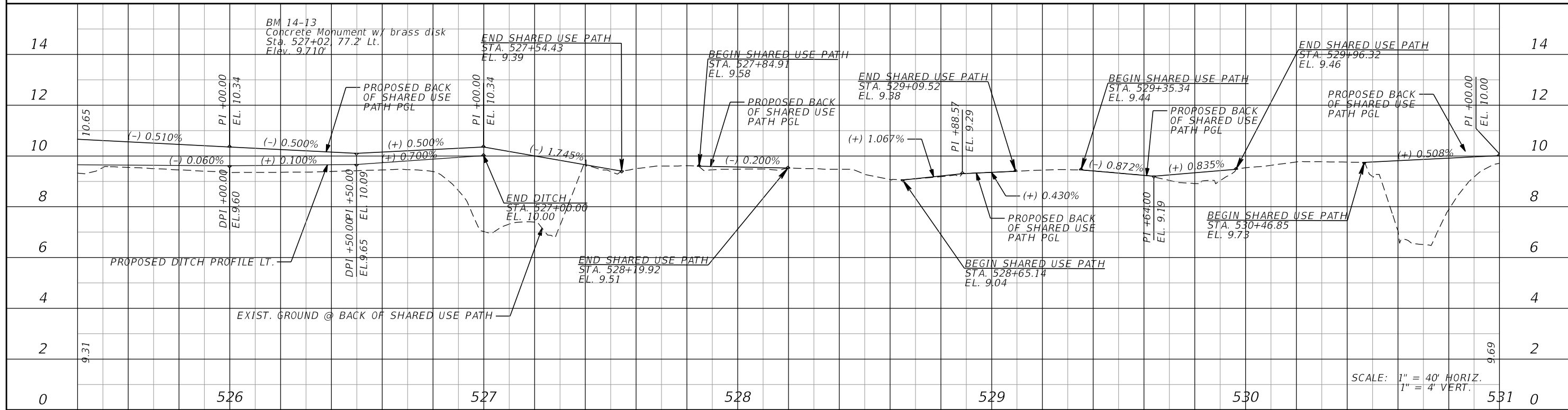
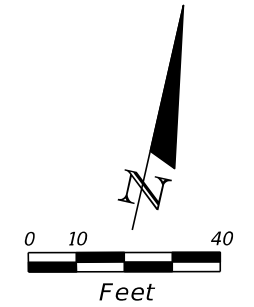
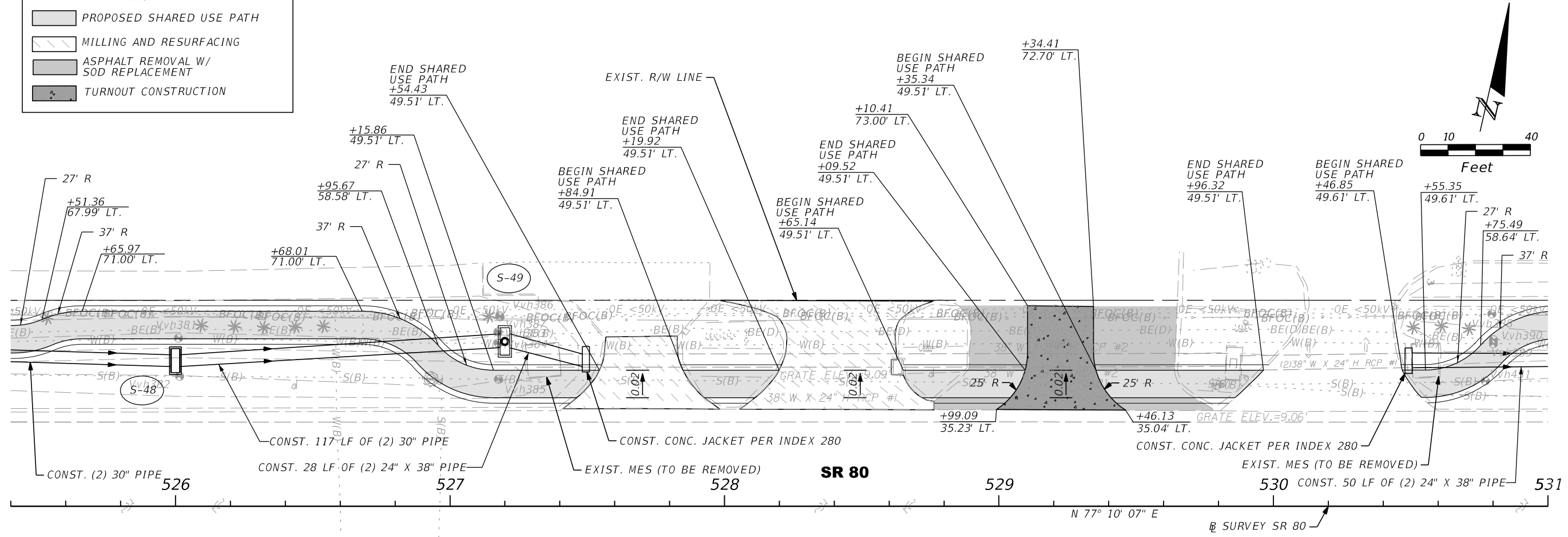
**SHARED USE PATH
PLAN/PROFILE SHEETS**

SHEET NO.
50

THE OFFICIAL RECORD OF THIS SHEET IS THE ELECTRONIC FILE DIGITALLY SIGNED AND SEALED UNDER RULE 61G15-23.004, F.A.C.

LEGEND

	PROPOSED SHARED USE PATH
	MILLING AND RESURFACING
	ASPHALT REMOVAL W/ SOD REPLACEMENT
	TURNOUT CONSTRUCTION



SCALE: 1" = 40' HORIZ.
1" = 4' VERT.

REVISIONS			
DATE	DESCRIPTION	DATE	DESCRIPTION

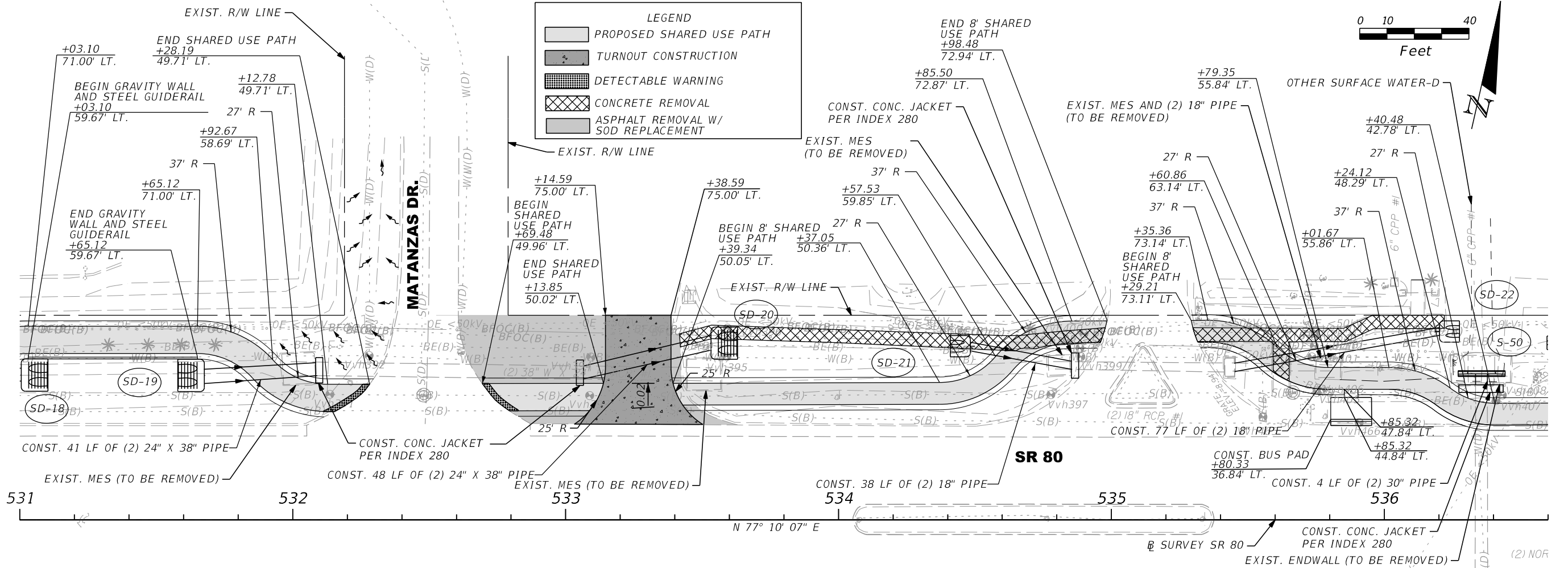
AIM ENGINEERING & SURVEYING, INC.
3802 CORPOREX PARK DRIVE STE. 225
TAMPA, FLORIDA 33619
TELEPHONE (888) 627-4144
CERTIFICATE OF AUTHORIZATION NO. 3114
DAWN M. RATCAN P.E. NO. 60226

STATE OF FLORIDA DEPARTMENT OF TRANSPORTATION		
ROAD NO.	COUNTY	FINANCIAL PROJECT ID
SR 80	LEE	429823-1-52-01

**SHARED USE PATH
PLAN/PROFILE SHEETS**

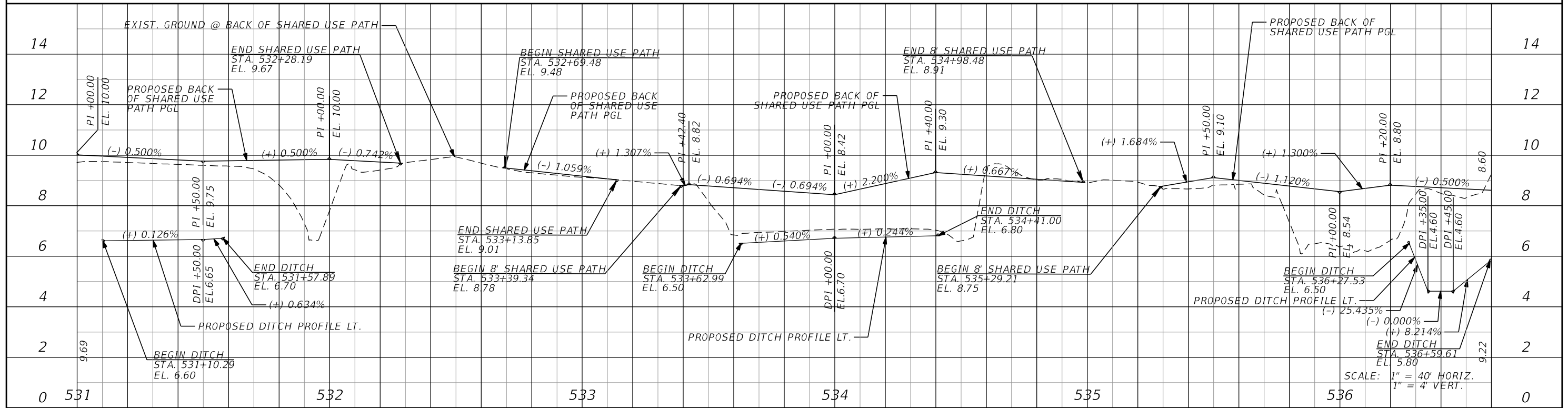
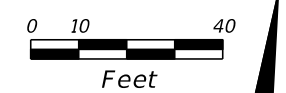
SHEET NO. 51

THE OFFICIAL RECORD OF THIS SHEET IS THE ELECTRONIC FILE DIGITALLY SIGNED AND SEALED UNDER RULE 61G15-23.004, F.A.C.



LEGEND

- PROPOSED SHARED USE PATH
- TURNOUT CONSTRUCTION
- DETECTABLE WARNING
- CONCRETE REMOVAL
- ASPHALT REMOVAL W/ SOD REPLACEMENT



REVISIONS			
DATE	DESCRIPTION	DATE	DESCRIPTION

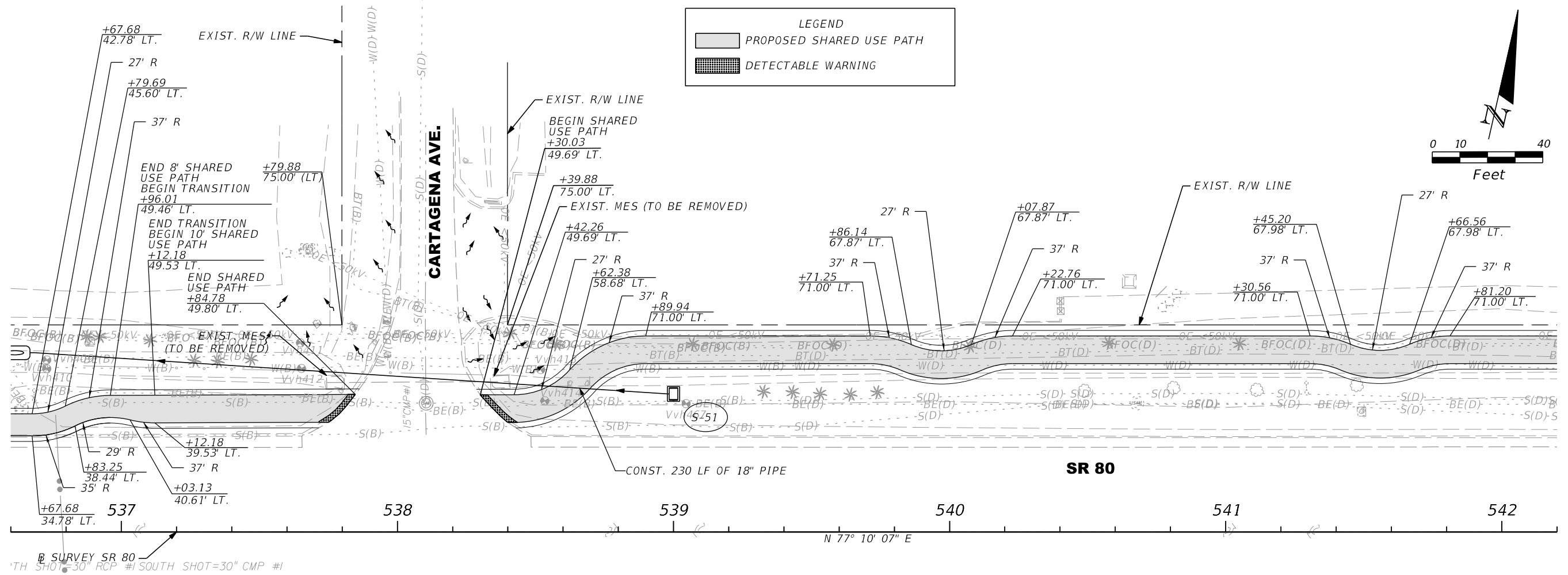
AIM ENGINEERING & SURVEYING, INC.
 3802 CORPOREX PARK DRIVE STE. 225
 TAMPA, FLORIDA 33619
 TELEPHONE (888) 627-4144
 CERTIFICATE OF AUTHORIZATION NO. 3114
 DAWN M. RATICAN P.E. NO. 60226

STATE OF FLORIDA DEPARTMENT OF TRANSPORTATION		
ROAD NO.	COUNTY	FINANCIAL PROJECT ID
SR 80	LEE	4298231-52-01

**SHARED USE PATH
PLAN/PROFILE SHEETS**

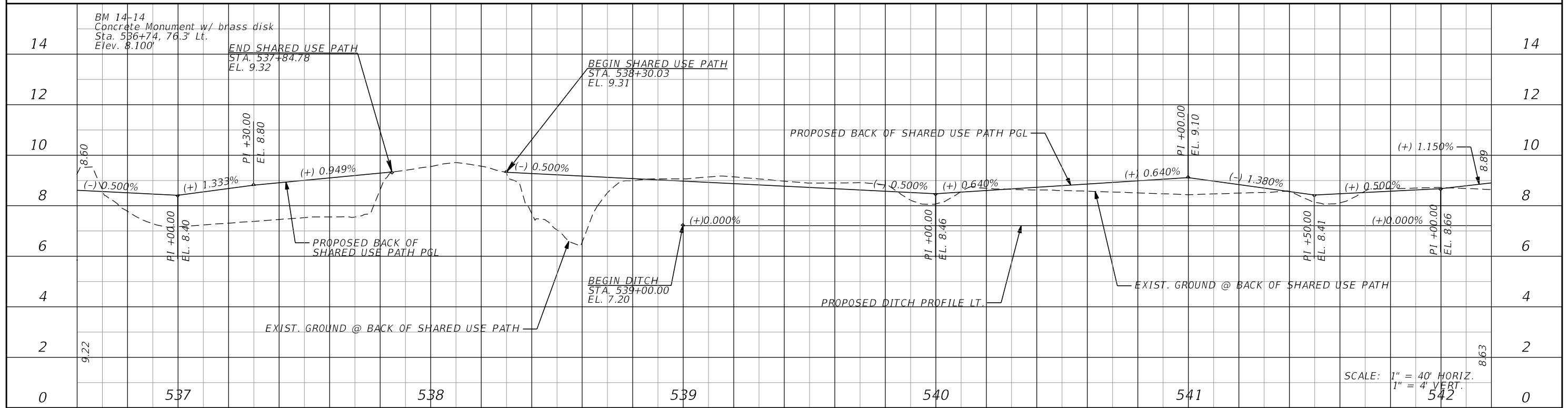
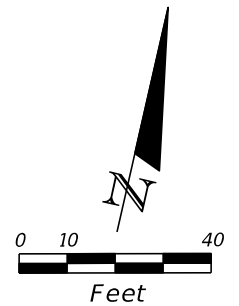
SHEET NO.
52

THE OFFICIAL RECORD OF THIS SHEET IS THE ELECTRONIC FILE DIGITALLY SIGNED AND SEALED UNDER RULE 61G15-23.004, F.A.C.



LEGEND

- PROPOSED SHARED USE PATH
- DETECTABLE WARNING



REVISIONS			
DATE	DESCRIPTION	DATE	DESCRIPTION

AIM ENGINEERING & SURVEYING, INC.
 3802 CORPOREX PARK DRIVE STE. 225
 TAMPA, FLORIDA 33619
 TELEPHONE (888) 627-4144
 CERTIFICATE OF AUTHORIZATION NO. 3114
 DAWN M. RATCAN P.E. NO. 60226

STATE OF FLORIDA DEPARTMENT OF TRANSPORTATION		
ROAD NO.	COUNTY	FINANCIAL PROJECT ID
SR 80	LEE	429823-1-52-01

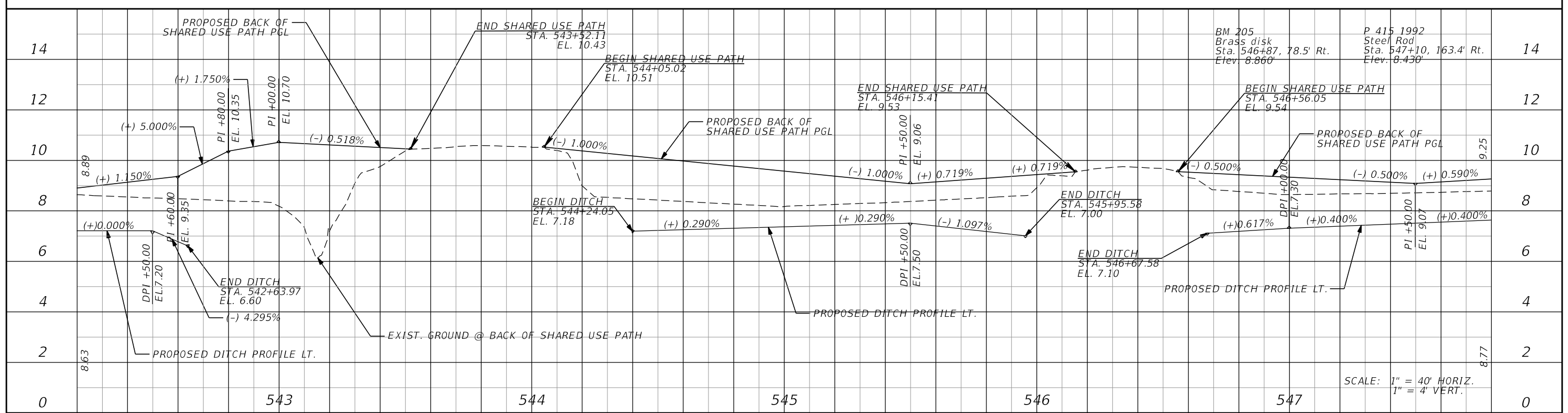
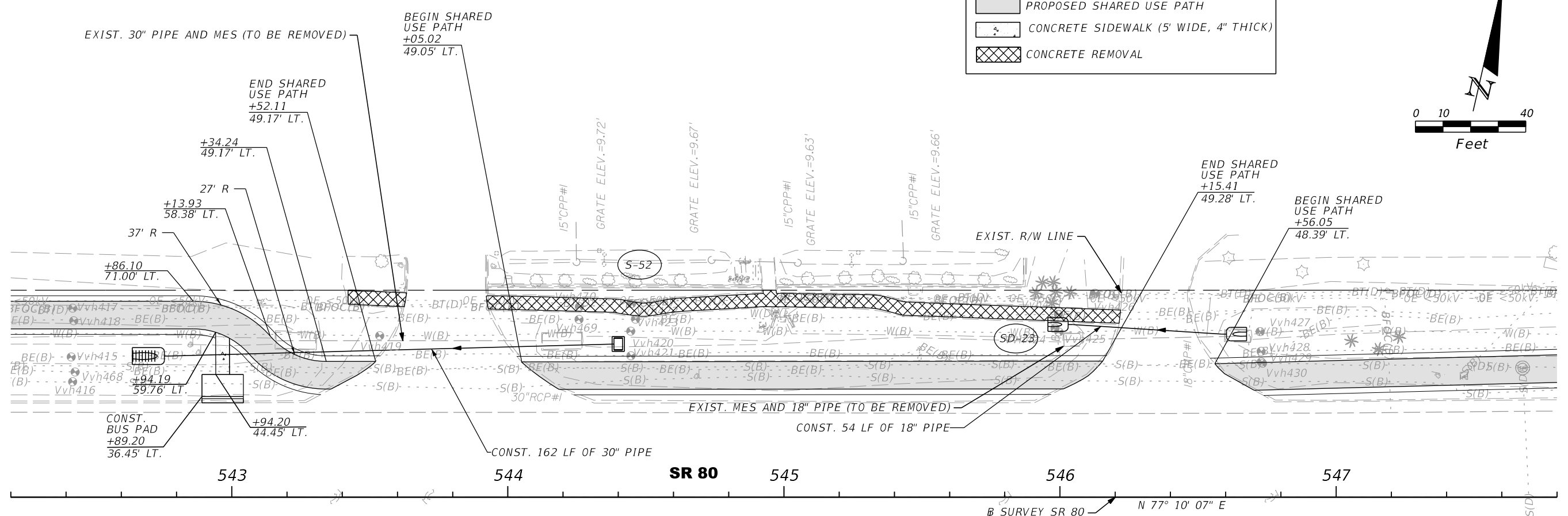
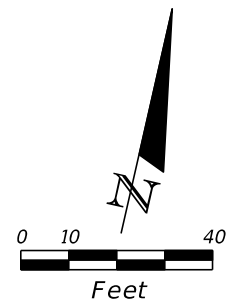
**SHARED USE PATH
PLAN/PROFILE SHEETS**

SHEET NO.
53

THE OFFICIAL RECORD OF THIS SHEET IS THE ELECTRONIC FILE DIGITALLY SIGNED AND SEALED UNDER RULE 61G15-23.004, F.A.C.

LEGEND

- PROPOSED SHARED USE PATH
- CONCRETE SIDEWALK (5' WIDE, 4" THICK)
- CONCRETE REMOVAL



REVISIONS			
DATE	DESCRIPTION	DATE	DESCRIPTION

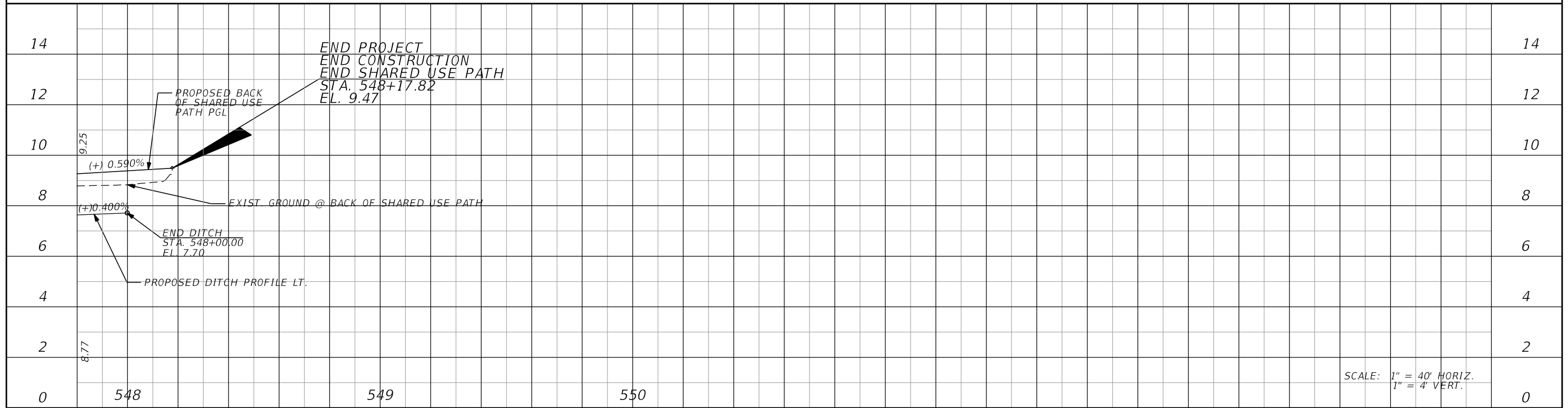
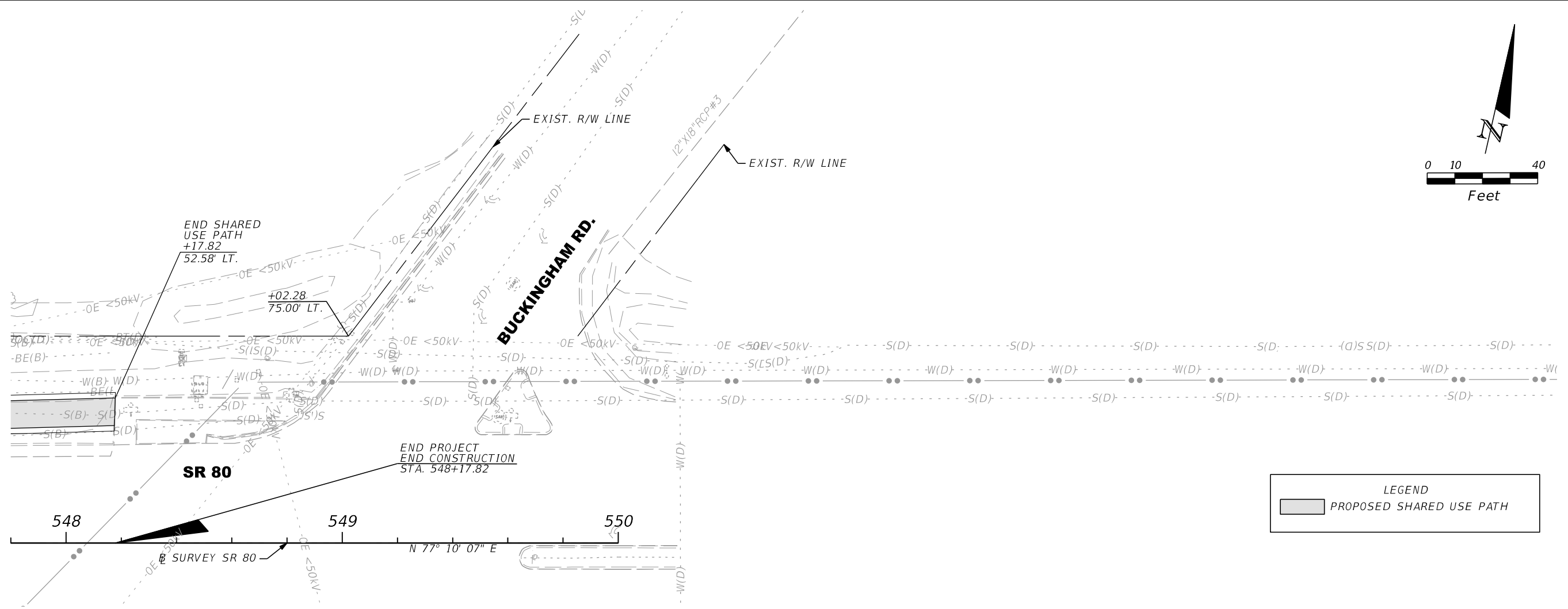
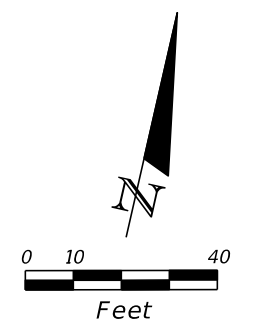
AIM ENGINEERING & SURVEYING, INC.
 3802 CORPOREX PARK DRIVE STE. 225
 TAMPA, FLORIDA 33619
 TELEPHONE (888) 627-4144
 CERTIFICATE OF AUTHORIZATION NO. 3114
 DAWN M. RATCAN P.E. NO. 60226

STATE OF FLORIDA DEPARTMENT OF TRANSPORTATION		
ROAD NO.	COUNTY	FINANCIAL PROJECT ID
SR 80	LEE	429823-1-52-01

**SHARED USE PATH
PLAN/PROFILE SHEETS**

SHEET NO.
54

THE OFFICIAL RECORD OF THIS SHEET IS THE ELECTRONIC FILE DIGITALLY SIGNED AND SEALED UNDER RULE 61G15-23.004, F.A.C.



SCALE: 1" = 40' HORIZ.
1" = 4' VERT.

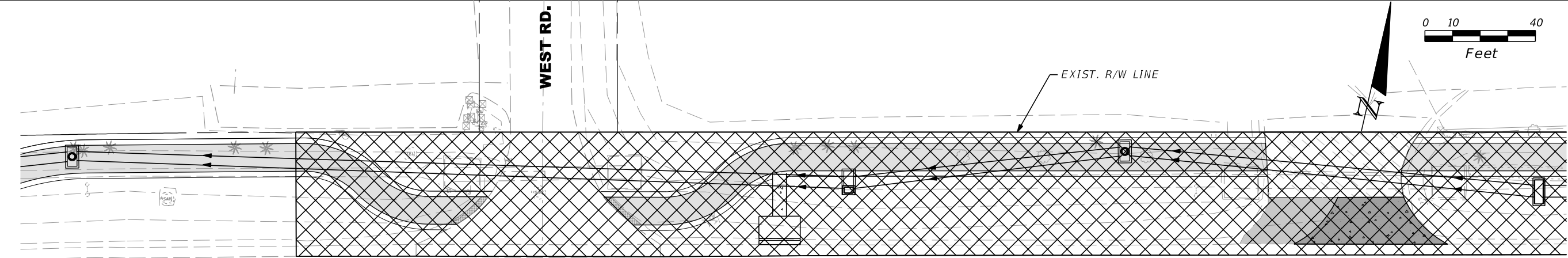
REVISIONS			
DATE	DESCRIPTION	DATE	DESCRIPTION

AIM ENGINEERING & SURVEYING, INC.
3802 CORPOREX PARK DRIVE STE. 225
TAMPA, FLORIDA 33619
TELEPHONE (888) 627-4144
CERTIFICATE OF AUTHORIZATION NO. 3114
DAWN M. RATCAN P.E. NO. 60226

STATE OF FLORIDA DEPARTMENT OF TRANSPORTATION		
ROAD NO.	COUNTY	FINANCIAL PROJECT ID
SR 80	LEE	429823-1-52-01

SHARED USE PATH PLAN/PROFILE SHEETS		SHEET NO.
		55

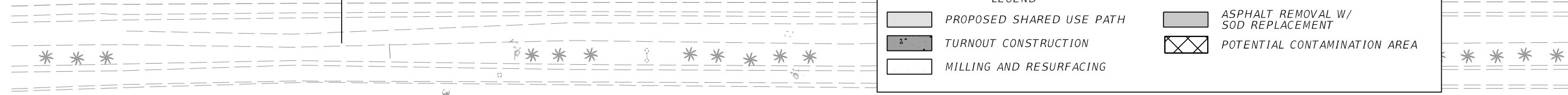
THE OFFICIAL RECORD OF THIS SHEET IS THE ELECTRONIC FILE DIGITALLY SIGNED AND SEALED UNDER RULE 61G15-23.004, F.A.C.



NOTE: COORDINATE ALL NPDES DEWATERING WITHIN THESE LIMITS WITH THE PROJECT ENGINEER (PE), DISTRICT CONTAMINATION IMPACT COORDINATOR (DCIC), AND CONTAMINATION ASSESMENT AND REMEDIATION (CAR) CONTRACTOR.

LEGEND

	PROPOSED SHARED USE PATH		ASPHALT REMOVAL W/ SOD REPLACEMENT
	TURNOUT CONSTRUCTION		POTENTIAL CONTAMINATION AREA
	MILLING AND RESURFACING		



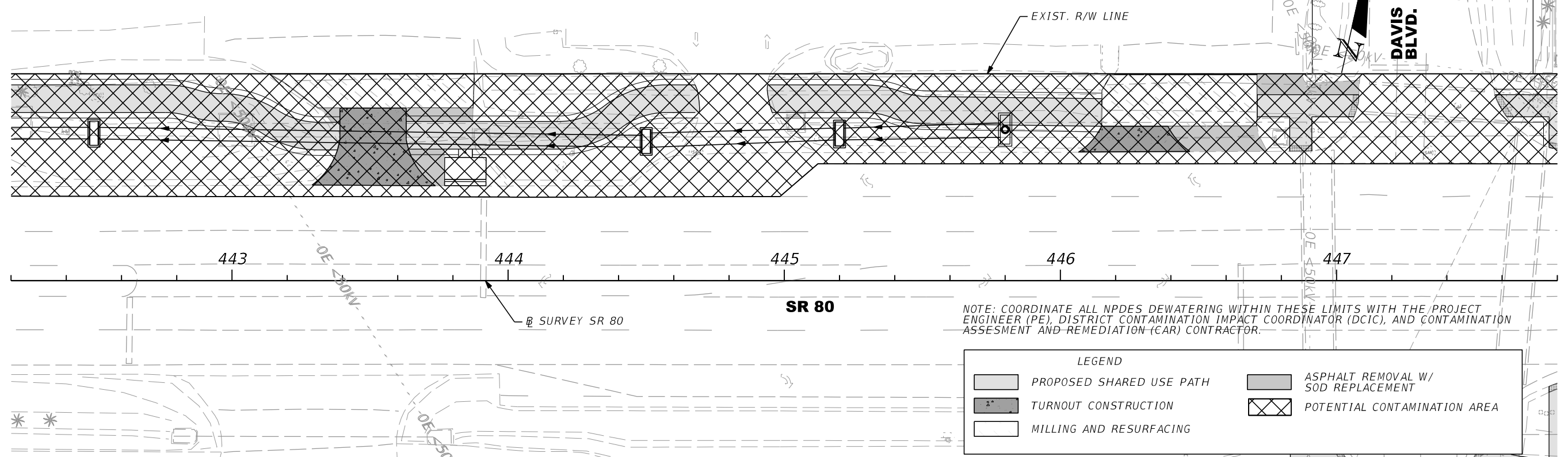
NOTE: COORDINATE ALL NPDES DEWATERING WITHIN THESE LIMITS WITH THE PROJECT ENGINEER (PE), DISTRICT CONTAMINATION IMPACT COORDINATOR (DCIC), AND CONTAMINATION ASSESMENT AND REMEDIATION (CAR) CONTRACTOR.

LEGEND

	PROPOSED SHARED USE PATH		ASPHALT REMOVAL W/ SOD REPLACEMENT
	TURNOUT CONSTRUCTION		POTENTIAL CONTAMINATION AREA
	MILLING AND RESURFACING		

REVISIONS				AIM ENGINEERING & SURVEYING, INC. 3802 CORPOREX PARK DRIVE STE. 225 TAMPA, FLORIDA 33619 TELEPHONE (888) 627-4144 CERTIFICATE OF AUTHORIZATION NO. 3114 DAWN M. RATICAN P.E. NO. 60226	STATE OF FLORIDA DEPARTMENT OF TRANSPORTATION			SOIL CONTAMINATION PLAN SHEET (1)	SHEET NO. 56
DATE	DESCRIPTION	DATE	DESCRIPTION		ROAD NO.	COUNTY	FINANCIAL PROJECT ID		
					SR 80	LEE	429823-1-52-01		

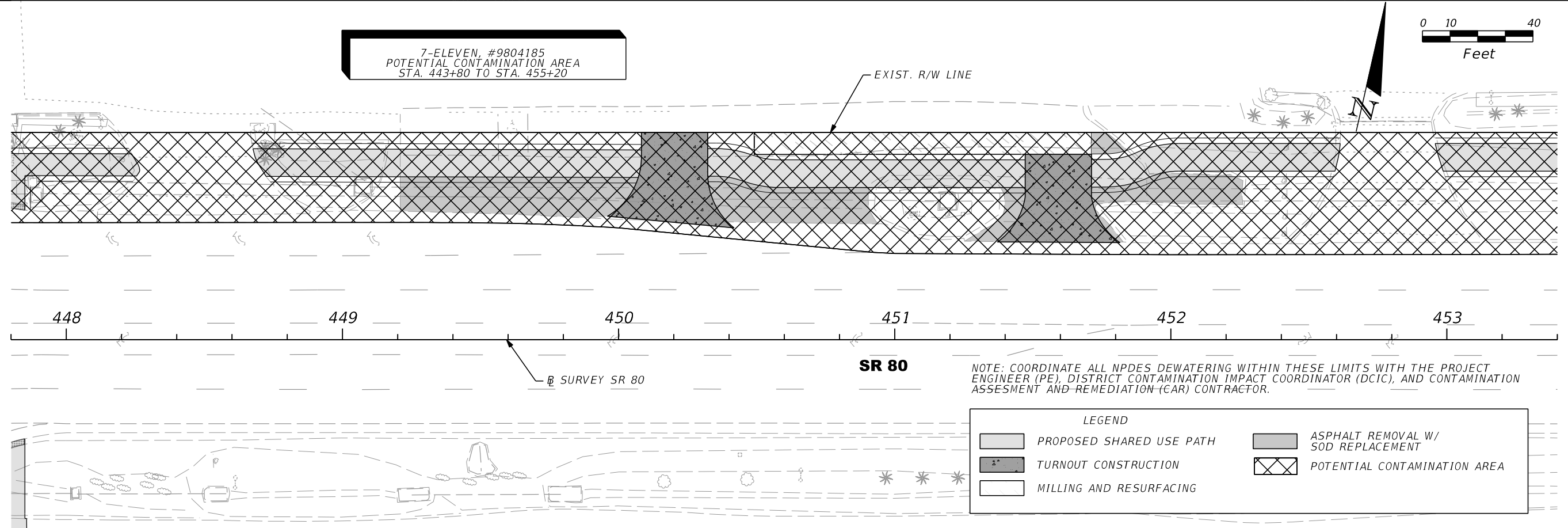
THE OFFICIAL RECORD OF THIS SHEET IS THE ELECTRONIC FILE DIGITALLY SIGNED AND SEALED UNDER RULE 61G15-23.004, F.A.C.



NOTE: COORDINATE ALL NPDES DEWATERING WITHIN THESE LIMITS WITH THE PROJECT ENGINEER (PE), DISTRICT CONTAMINATION IMPACT COORDINATOR (DCIC), AND CONTAMINATION ASSESMENT AND REMEDIATION (CAR) CONTRACTOR.

LEGEND

PROPOSED SHARED USE PATH	ASPHALT REMOVAL W/ SOD REPLACEMENT
TURNOUT CONSTRUCTION	POTENTIAL CONTAMINATION AREA
MILLING AND RESURFACING	



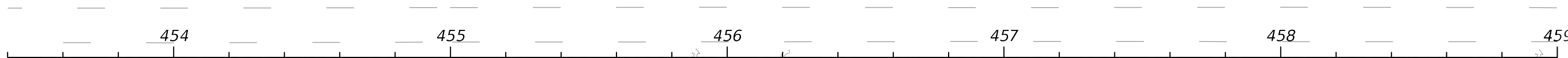
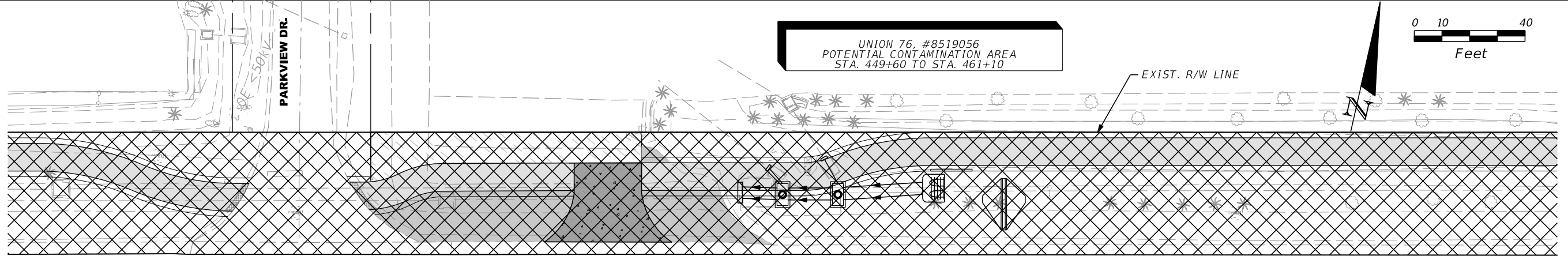
NOTE: COORDINATE ALL NPDES DEWATERING WITHIN THESE LIMITS WITH THE PROJECT ENGINEER (PE), DISTRICT CONTAMINATION IMPACT COORDINATOR (DCIC), AND CONTAMINATION ASSESMENT AND REMEDIATION (CAR) CONTRACTOR.

LEGEND

PROPOSED SHARED USE PATH	ASPHALT REMOVAL W/ SOD REPLACEMENT
TURNOUT CONSTRUCTION	POTENTIAL CONTAMINATION AREA
MILLING AND RESURFACING	

REVISIONS				AIM ENGINEERING & SURVEYING, INC. 3802 CORPOREX PARK DRIVE STE. 225 TAMPA, FLORIDA 33619 TELEPHONE (888) 627-4144 CERTIFICATE OF AUTHORIZATION NO. 3114 DAWN M. RATCAN P.E. NO. 60226	STATE OF FLORIDA DEPARTMENT OF TRANSPORTATION			SOIL CONTAMINATION PLAN SHEET (2)	SHEET NO. 57
DATE	DESCRIPTION	DATE	DESCRIPTION		ROAD NO.	COUNTY	FINANCIAL PROJECT ID		
					SR 80	LEE	429823-1-52-01		

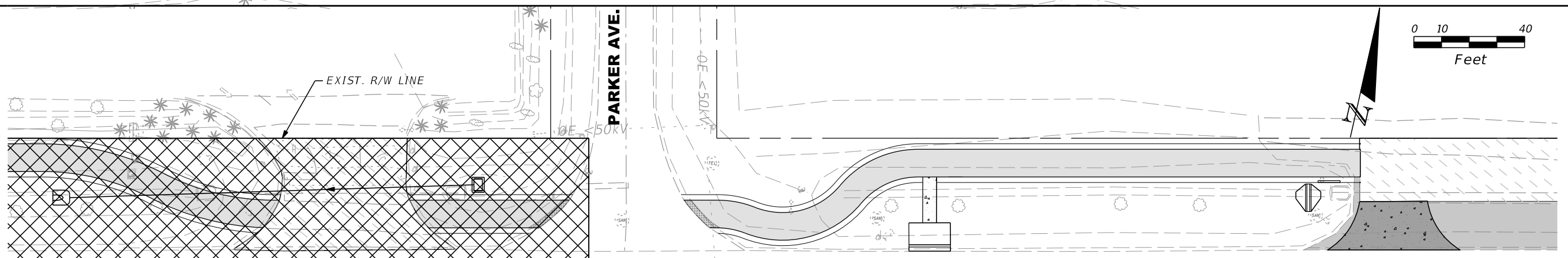
THE OFFICIAL RECORD OF THIS SHEET IS THE ELECTRONIC FILE DIGITALLY SIGNED AND SEALED UNDER RULE 61G15-23.004, F.A.C.



NOTE: COORDINATE ALL NPDES DEWATERING WITHIN THESE LIMITS WITH THE PROJECT ENGINEER (PE), DISTRICT CONTAMINATION IMPACT COORDINATOR (DCIC), AND CONTAMINATION ASSESMENT AND REMEDIATION (CAR) CONTRACTOR.

LEGEND

	PROPOSED SHARED USE PATH		ASPHALT REMOVAL W/ SOD REPLACEMENT
	TURNOUT CONSTRUCTION		POTENTIAL CONTAMINATION AREA
	MILLING AND RESURFACING		



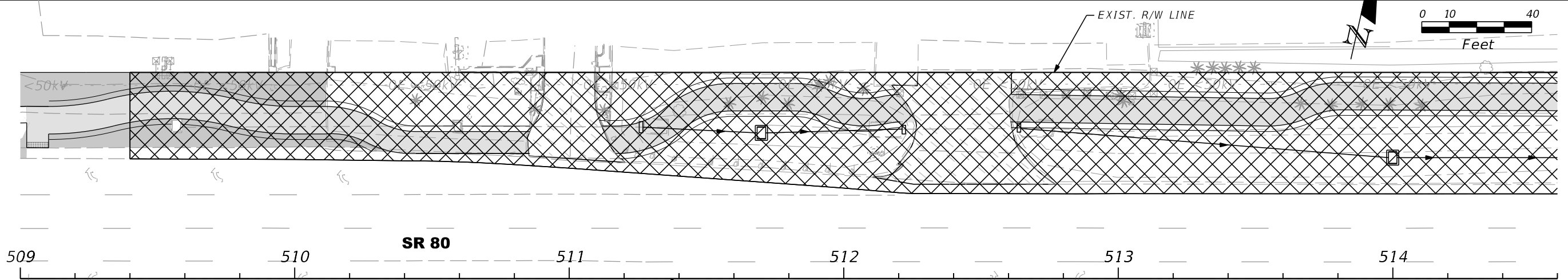
NOTE: COORDINATE ALL NPDES DEWATERING WITHIN THESE LIMITS WITH THE PROJECT ENGINEER (PE), DISTRICT CONTAMINATION IMPACT COORDINATOR (DCIC), AND CONTAMINATION ASSESMENT AND REMEDIATION (CAR) CONTRACTOR.

LEGEND

	PROPOSED SHARED USE PATH		ASPHALT REMOVAL W/ SOD REPLACEMENT
	TURNOUT CONSTRUCTION		POTENTIAL CONTAMINATION AREA
	MILLING AND RESURFACING		

REVISIONS				AIM ENGINEERING & SURVEYING, INC. 3802 CORPOREX PARK DRIVE STE. 225 TAMPA, FLORIDA 33619 TELEPHONE (888) 627-4144 CERTIFICATE OF AUTHORIZATION NO. 3114 DAWN M. RATICAN P.E. NO. 60226	STATE OF FLORIDA DEPARTMENT OF TRANSPORTATION			SOIL CONTAMINATION PLAN SHEET (3)	SHEET NO. 58
DATE	DESCRIPTION	DATE	DESCRIPTION		ROAD NO.	COUNTY	FINANCIAL PROJECT ID		
					SR 80	LEE	429823-1-52-01		

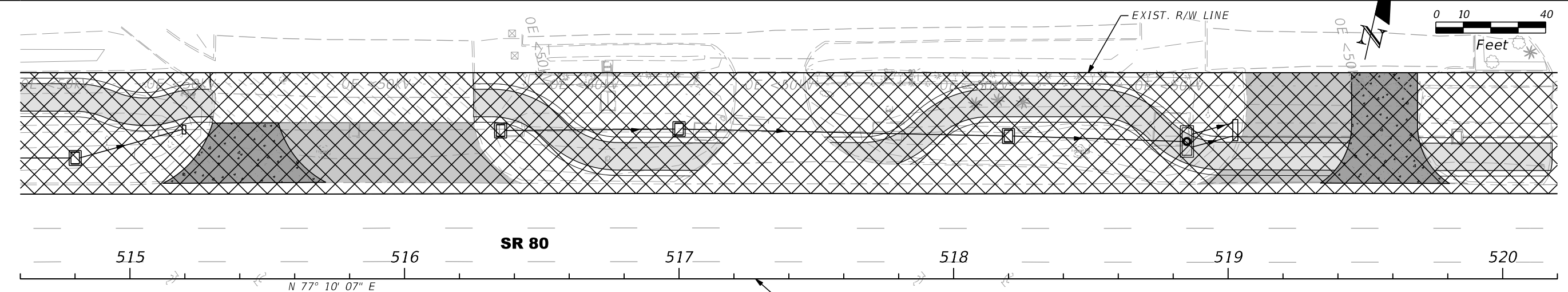
THE OFFICIAL RECORD OF THIS SHEET IS THE ELECTRONIC FILE DIGITALLY SIGNED AND SEALED UNDER RULE 61G15-23.004, F.A.C.



NOTE: COORDINATE ALL NPDES DEWATERING WITHIN THESE LIMITS WITH THE PROJECT ENGINEER (PE), DISTRICT CONTAMINATION IMPACT COORDINATOR (DCIC), AND CONTAMINATION ASSESMENT AND REMEDIATION (CAR) CONTRACTOR.

LEGEND

	PROPOSED SHARED USE PATH		ASPHALT REMOVAL W/ SOD REPLACEMENT
	TURNOUT CONSTRUCTION		POTENTIAL CONTAMINATION AREA
	MILLING AND RESURFACING		



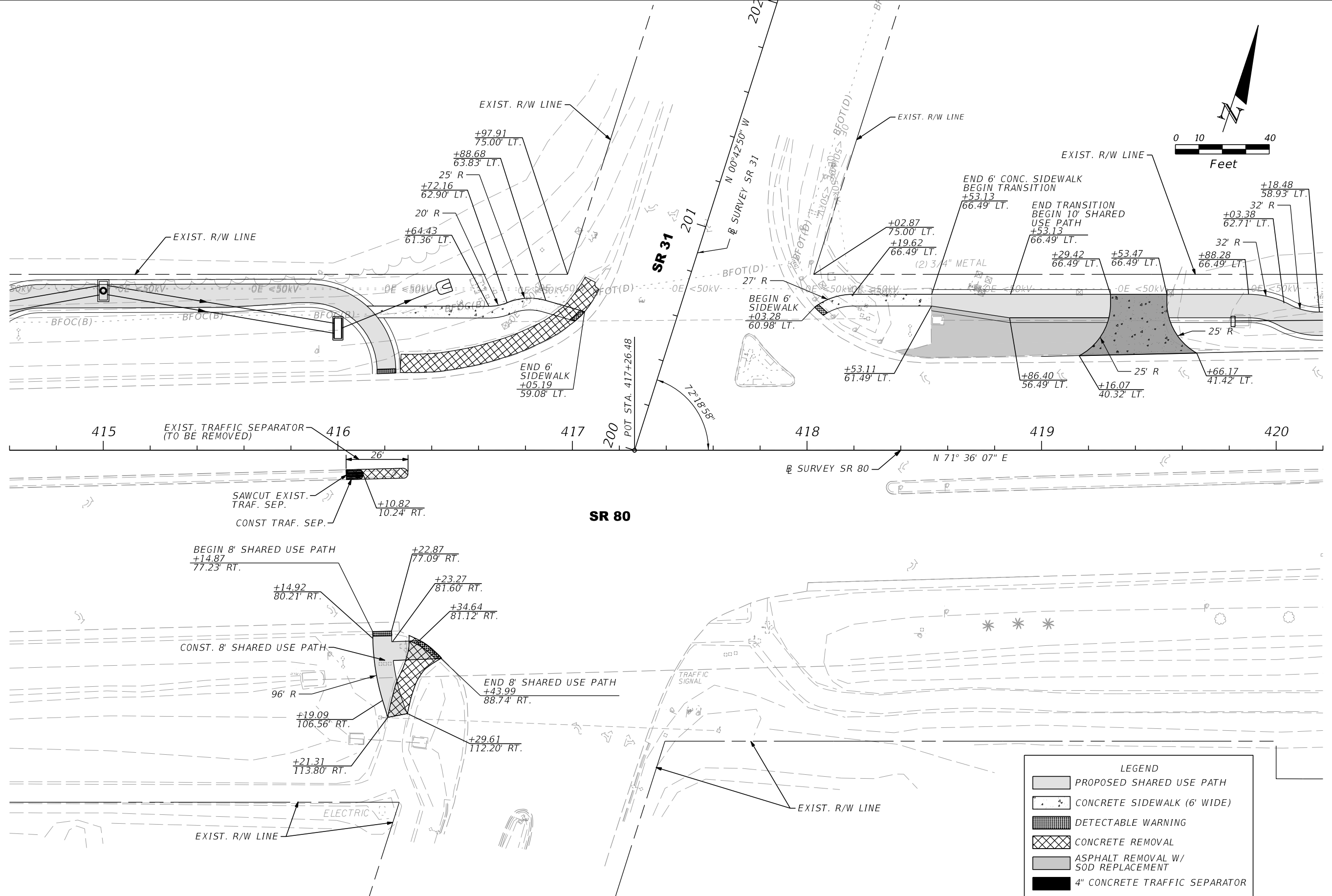
NOTE: COORDINATE ALL NPDES DEWATERING WITHIN THESE LIMITS WITH THE PROJECT ENGINEER (PE), DISTRICT CONTAMINATION IMPACT COORDINATOR (DCIC), AND CONTAMINATION ASSESMENT AND REMEDIATION (CAR) CONTRACTOR.

LEGEND

	PROPOSED SHARED USE PATH		ASPHALT REMOVAL W/ SOD REPLACEMENT
	TURNOUT CONSTRUCTION		POTENTIAL CONTAMINATION AREA
	MILLING AND RESURFACING		

REVISIONS				AIM ENGINEERING & SURVEYING, INC. 3802 CORPOREX PARK DRIVE STE. 225 TAMPA, FLORIDA 33619 TELEPHONE (888) 627-4144 CERTIFICATE OF AUTHORIZATION NO. 3114 DAWN M. RATCAN P.E. NO. 60226	STATE OF FLORIDA DEPARTMENT OF TRANSPORTATION			SOIL CONTAMINATION PLAN SHEET (4)	SHEET NO. 59
DATE	DESCRIPTION	DATE	DESCRIPTION		ROAD NO.	COUNTY	FINANCIAL PROJECT ID		
					SR 80	LEE	429823-1-52-01		

THE OFFICIAL RECORD OF THIS SHEET IS THE ELECTRONIC FILE DIGITALLY SIGNED AND SEALED UNDER RULE 61G15-23.004, F.A.C.



THE OFFICIAL RECORD OF THIS SHEET IS THE ELECTRONIC FILE DIGITALLY SIGNED AND SEALED UNDER RULE 61G15-23.004, F.A.C.

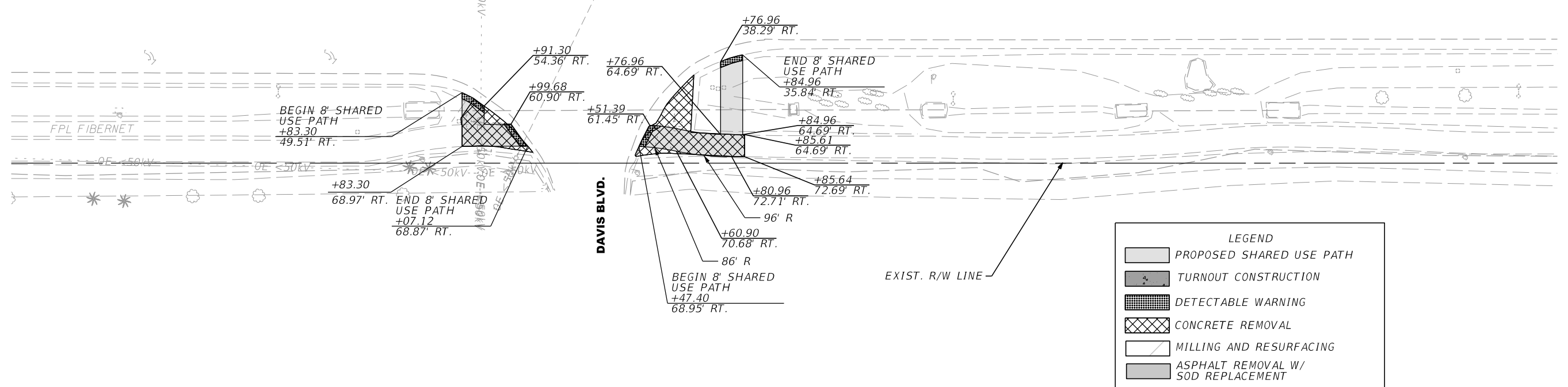
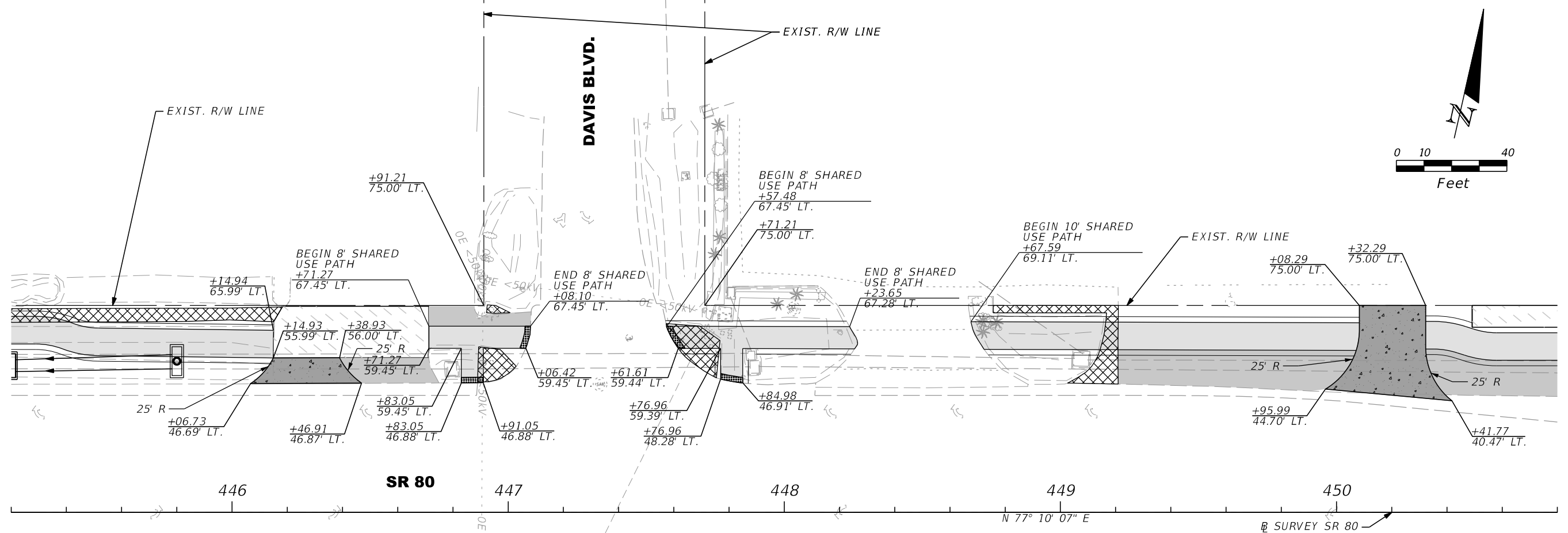
REVISIONS			
DATE	DESCRIPTION	DATE	DESCRIPTION

AIM ENGINEERING & SURVEYING, INC.
 3802 CORPOREX PARK DRIVE STE. 225
 TAMPA, FLORIDA 33619
 TELEPHONE (888) 627-4144
 CERTIFICATE OF AUTHORIZATION NO. 3114
 DAWN M. RATICAN P.E. NO. 60226

STATE OF FLORIDA DEPARTMENT OF TRANSPORTATION		
ROAD NO.	COUNTY	FINANCIAL PROJECT ID
SR 80	LEE	429823-1-52-01

INTERSECTION DETAILS

SHEET NO.
60



REVISIONS			
DATE	DESCRIPTION	DATE	DESCRIPTION

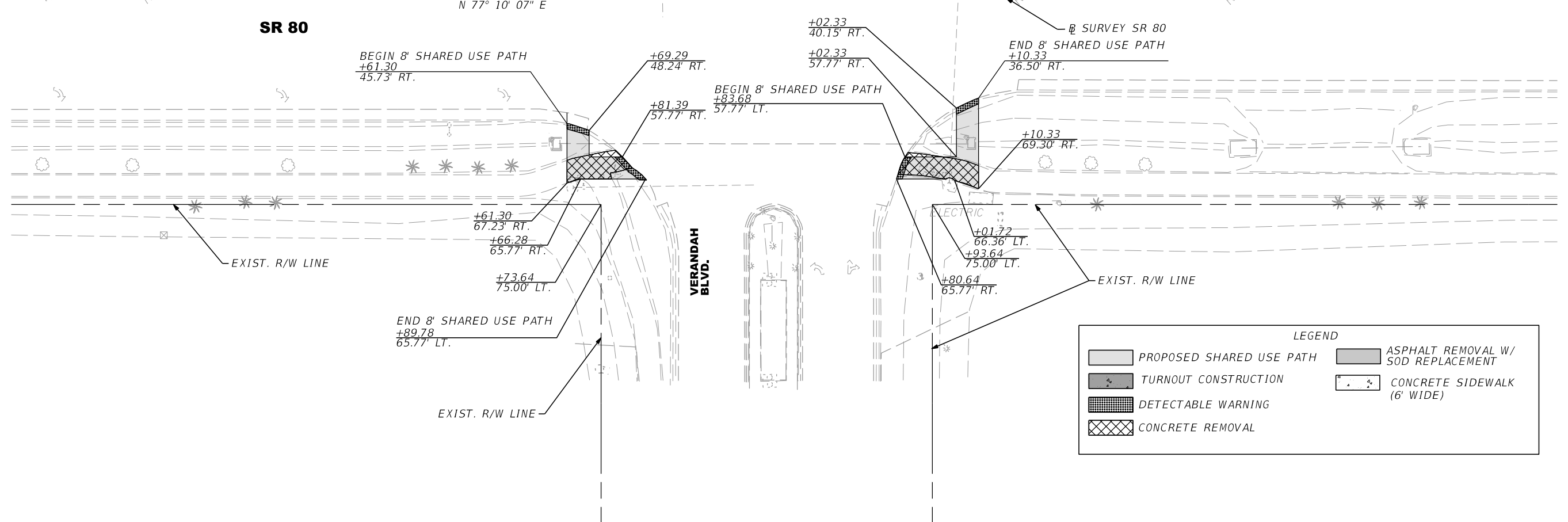
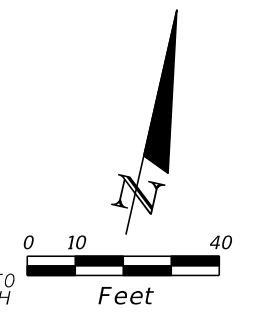
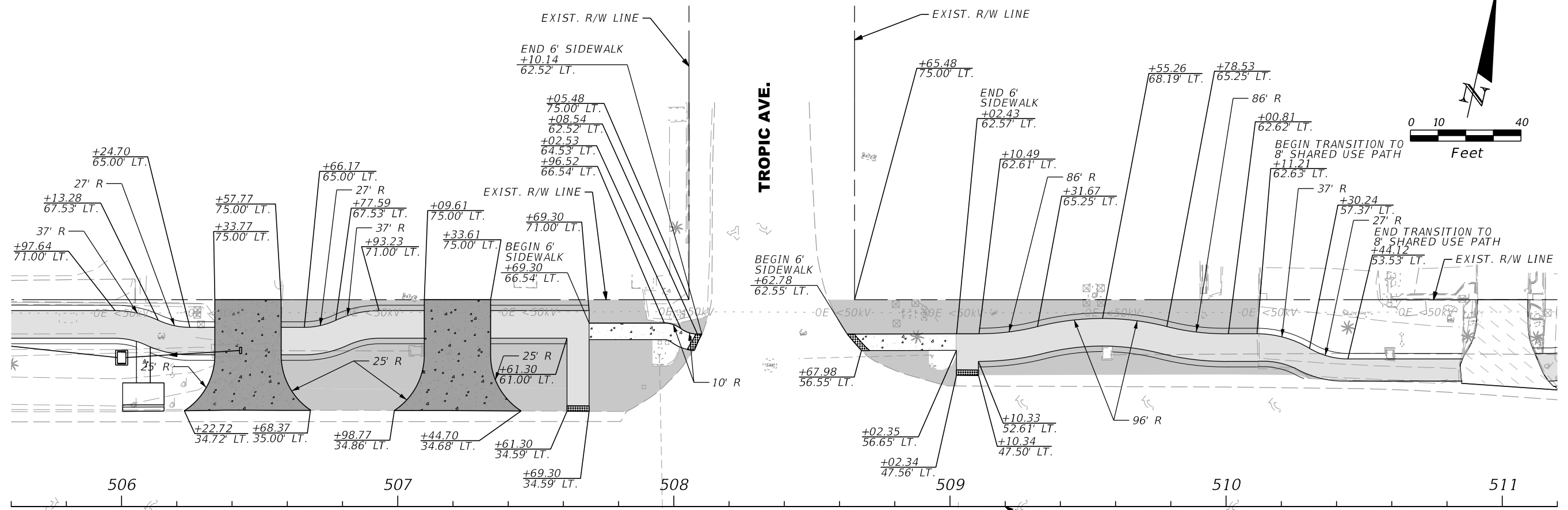
AIM ENGINEERING & SURVEYING, INC.
 3802 CORPOREX PARK DRIVE STE. 225
 TAMPA, FLORIDA 33619
 TELEPHONE (888) 627-4144
 CERTIFICATE OF AUTHORIZATION NO. 3114
 DAWN M. RATIGAN P.E. NO. 60226

STATE OF FLORIDA DEPARTMENT OF TRANSPORTATION		
ROAD NO.	COUNTY	FINANCIAL PROJECT ID
SR 80	LEE	429823-1-52-01

INTERSECTION DETAILS

SHEET NO.
61

THE OFFICIAL RECORD OF THIS SHEET IS THE ELECTRONIC FILE DIGITALLY SIGNED AND SEALED UNDER RULE 61G15-23.004, F.A.C.



REVISIONS			
DATE	DESCRIPTION	DATE	DESCRIPTION

AIM ENGINEERING & SURVEYING, INC.
 3802 CORPOREX PARK DRIVE STE. 225
 TAMPA, FLORIDA 33619
 TELEPHONE (888) 627-4144
 CERTIFICATE OF AUTHORIZATION NO. 3114
 DAWN M. RATCAN P.E. NO. 60226

STATE OF FLORIDA DEPARTMENT OF TRANSPORTATION		
ROAD NO.	COUNTY	FINANCIAL PROJECT ID
SR 80	LEE	429823-1-52-01

INTERSECTION DETAILS

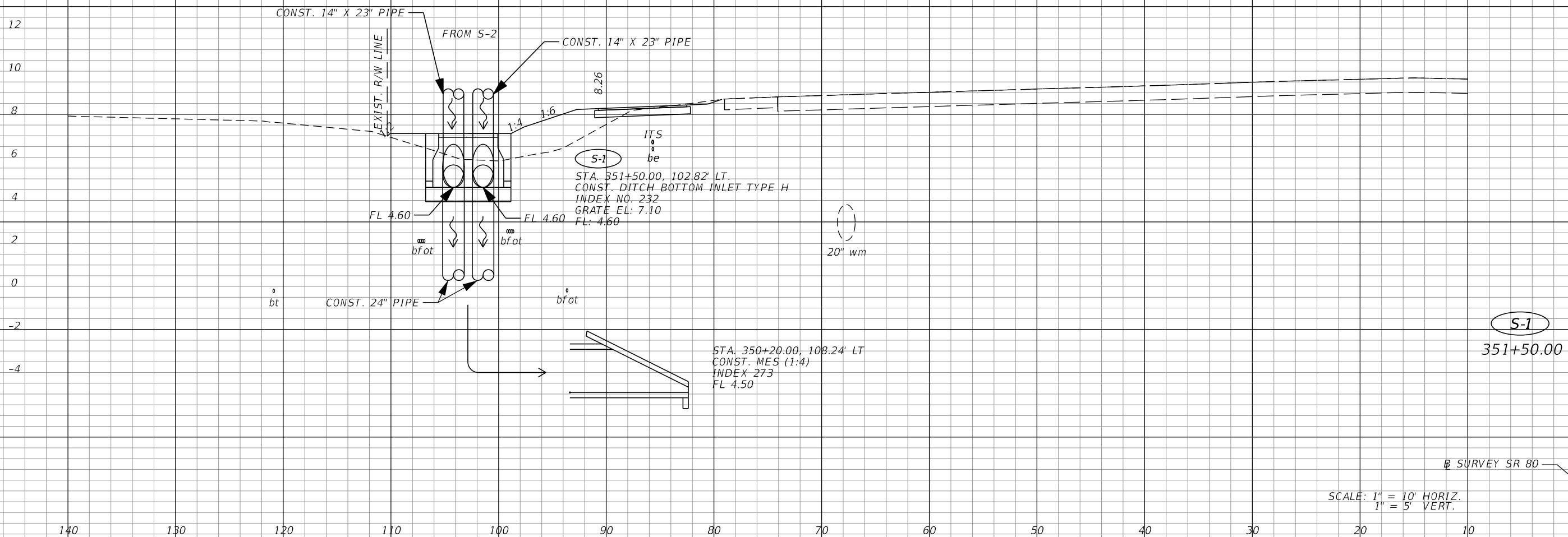
SHEET NO.
62

THE OFFICIAL RECORD OF THIS SHEET IS THE ELECTRONIC FILE DIGITALLY SIGNED AND SEALED UNDER RULE 61G15-23.004, F.A.C.

DRAINAGE STRUCTURE NOTES:

1. SPECIAL ATTENTION IS DIRECTED TO THE FACT THAT PORTIONS OF SOME DRAINAGE STRUCTURES EXTEND INTO THE STABILIZED PORTION OF THE ROADBED AND EXTREME CAUTION WILL BE NECESSARY IN STABILIZATION OPERATIONS AT THOSE LOCATIONS.
2. ALL DRAINAGE PIPES HAVE OPTIONAL MATERIALS. THE OPTIONAL MATERIALS TABULATION SHEET SHOWS ALL MATERIALS ALLOWED AS WELL AS INDICATING WHICH MATERIAL IS PLOTTED IN THE PLANS AND USED AS THE BASIS FOR PAY QUANTITIES.
3. DITCH ELEVATIONS SHOWN ON DRAINAGE STRUCTURES WERE DETERMINED BY THE CONTROLLING STRUCTURE/SUMP. REFER TO THE ROADWAY CROSS SECTIONS FOR THE TYPICAL DITCH GRADING. DRAINAGE STRUCTURE CROSS SECTIONS ARE TO BE USED FOR DRAINAGE ONLY. GRADING SHALL BE COMPLETED BY ROADWAY CROSS SECTIONS.

Ⓢ SURVEY SR 80



Ⓢ SURVEY SR 80

SCALE: 1" = 10' HORIZ.
1" = 5' VERT.

REVISIONS			
DATE	DESCRIPTION	DATE	DESCRIPTION

AIM ENGINEERING & SURVEYING, INC.
3802 CORPOREX PARK DRIVE STE. 225
TAMPA, FLORIDA 33619
TELEPHONE (888) 627-4144
CERTIFICATE OF AUTHORIZATION NO. 3114
ELIZABETH A. LORELLO P.E. NO. 74699

STATE OF FLORIDA DEPARTMENT OF TRANSPORTATION		
ROAD NO.	COUNTY	FINANCIAL PROJECT ID
SR 80	LEE	429823-1-52-01

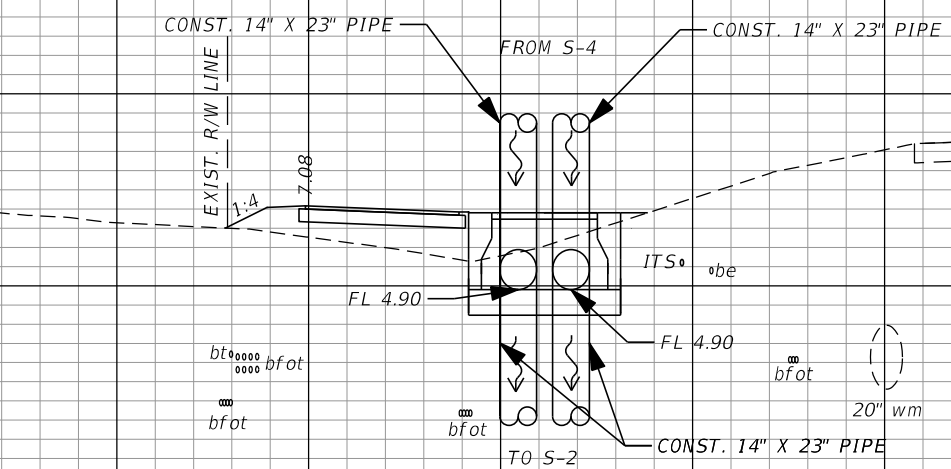
DRAINAGE STRUCTURES

SHEET NO.
63

THE OFFICIAL RECORD OF THIS SHEET IS THE ELECTRONIC FILE DIGITALLY SIGNED AND SEALED UNDER RULE 61G15-23.004, F.A.C.

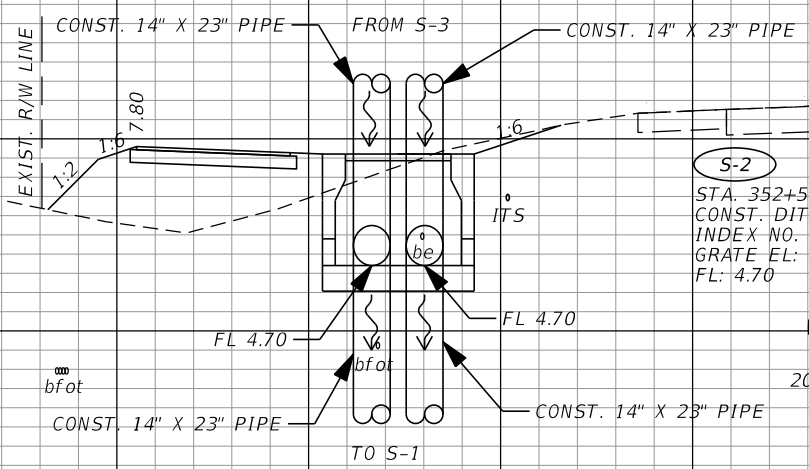
SR SURVEY SR 80

12
10
8
6
4
2
0
-2
-4



S-3
 STA. 354+00.00, 77.70' LT.
 CONST. DITCH BOTTOM INLET TYPE H
 INDEX NO. 232
 GRATE EL: 6.90
 FL: 4.90

S-3
 354+00.00



S-2
 STA. 352+50.00, 85.33' LT.
 CONST. DITCH BOTTOM INLET TYPE H
 INDEX NO. 232
 GRATE EL: 7.60
 FL: 4.70

S-2
 352+50.00

SR SURVEY SR 80

SCALE: 1" = 10' HORIZ.
 1" = 5' VERT.

150 140 130 120 110 100 90 80 70 60 50 40 30 20 10

REVISIONS		REVISIONS	
DATE	DESCRIPTION	DATE	DESCRIPTION


AIM ENGINEERING & SURVEYING, INC.
 3802 CORPOREX PARK DRIVE STE. 225
 TAMPA, FLORIDA 33619
 TELEPHONE (888) 627-4144
 CERTIFICATE OF AUTHORIZATION NO. 3114
 ELIZABETH A. LORELLO P.E. NO. 74699

STATE OF FLORIDA DEPARTMENT OF TRANSPORTATION		
ROAD NO.	COUNTY	FINANCIAL PROJECT ID
SR 80	LEE	429823-1-52-01

DRAINAGE STRUCTURES

SHEET NO.
64

THE OFFICIAL RECORD OF THIS SHEET IS THE ELECTRONIC FILE DIGITALLY SIGNED AND SEALED UNDER RULE 61G15-23.004, F.A.C.



REVISIONS			
DATE	DESCRIPTION	DATE	DESCRIPTION

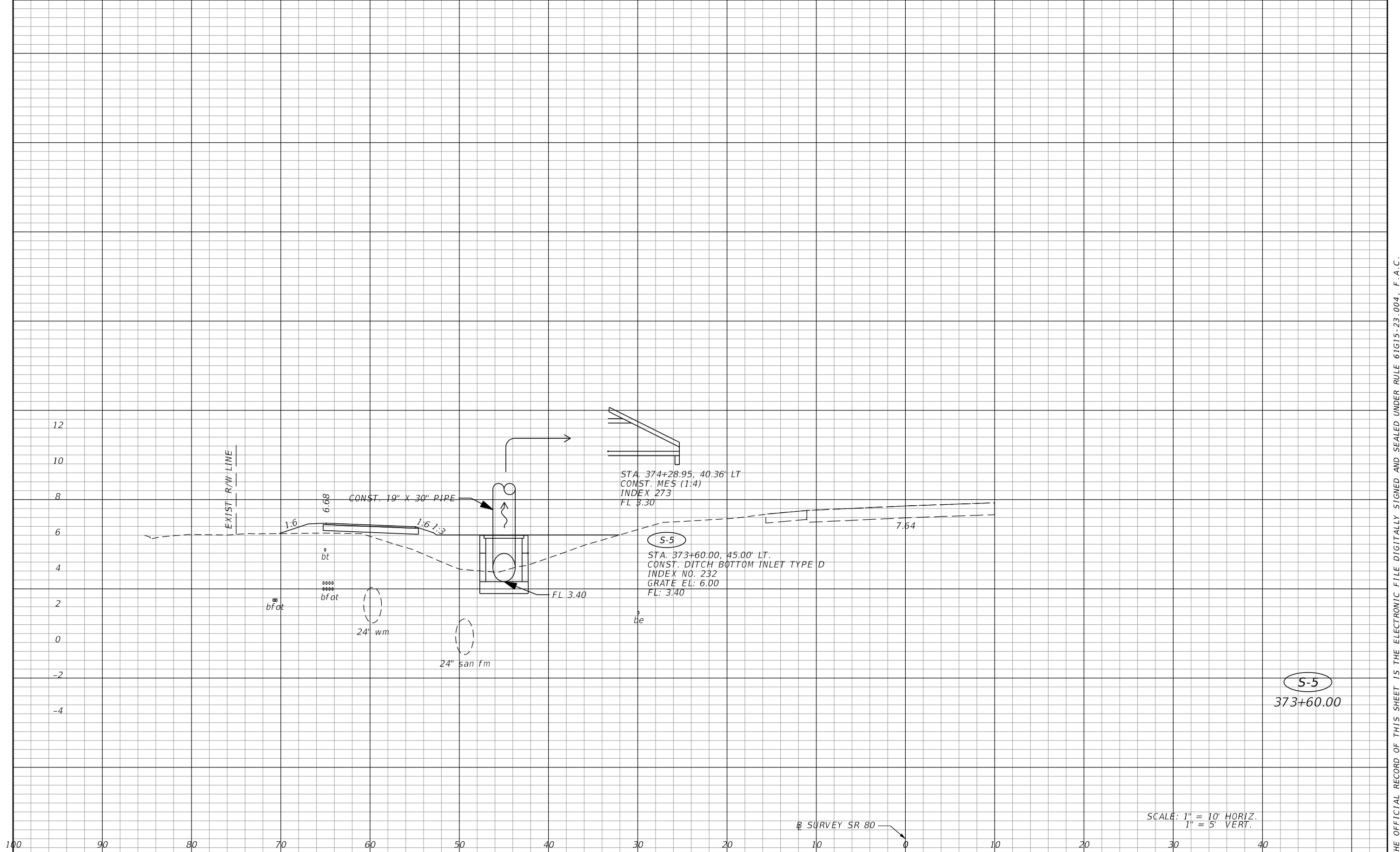
AIM ENGINEERING & SURVEYING, INC.
 3802 CORPOREX PARK DRIVE STE. 225
 TAMPA, FLORIDA 33619
 TELEPHONE (888) 627-4144
 CERTIFICATE OF AUTHORIZATION NO. 3114
 ELIZABETH A. LORELLO P.E. NO. 74699

STATE OF FLORIDA DEPARTMENT OF TRANSPORTATION		
ROAD NO.	COUNTY	FINANCIAL PROJECT ID
SR 80	LEE	429823-1-52-01

DRAINAGE STRUCTURES

SHEET NO.
65

THE OFFICIAL RECORD OF THIS SHEET IS THE ELECTRONIC FILE DIGITALLY SIGNED AND SEALED UNDER RULE 61G15-23.004, F.A.C.



SCALE: 1" = 10' HORIZ.
1" = 5' VERT.

REVISIONS			
DATE	DESCRIPTION	DATE	DESCRIPTION

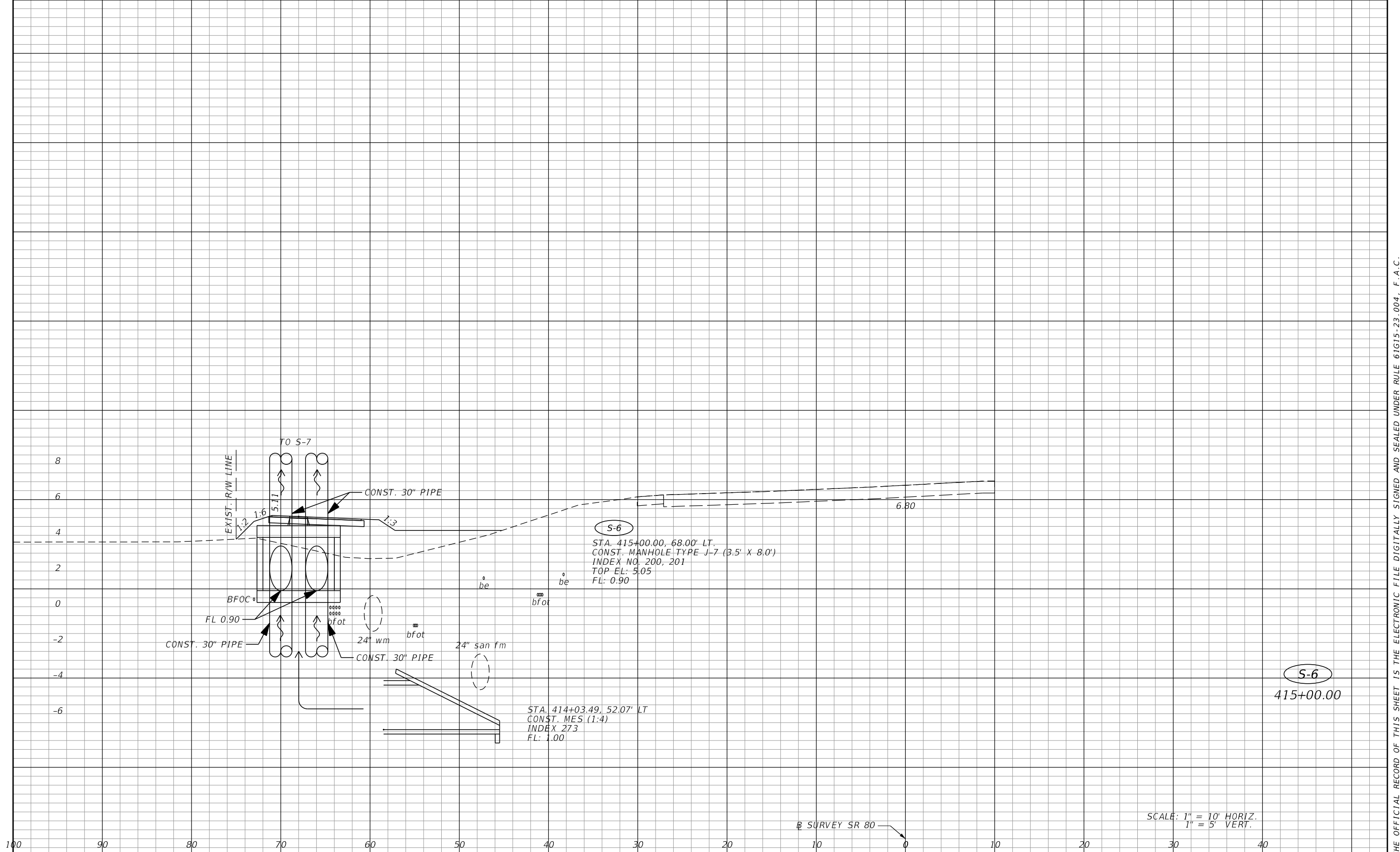
AIM ENGINEERING & SURVEYING, INC.
3802 CORPOREX PARK DRIVE STE. 225
TAMPA, FLORIDA 33619
TELEPHONE (888) 627-4144
CERTIFICATE OF AUTHORIZATION NO. 3114
ELIZABETH A. LORELLO P.E. NO. 74699

STATE OF FLORIDA DEPARTMENT OF TRANSPORTATION		
ROAD NO.	COUNTY	FINANCIAL PROJECT ID
SR 80	LEE	429823-1-52-01

DRAINAGE STRUCTURES

SHEET NO.
66

THE OFFICIAL RECORD OF THIS SHEET IS THE ELECTRONIC FILE DIGITALLY SIGNED AND SEALED UNDER RULE 61G15-23.004, F.A.C.



S-6
 STA. 415+00.00, 68.00' LT.
 CONST. MANHOLE TYPE J-7 (3.5' X 8.0')
 INDEX NO. 200, 201
 TOP EL: 5.05
 FL: 0.90

STA. 414+03.49, 52.07' LT
 CONST. MES (1:4)
 INDEX 273
 FL: 1.00

S-6
 415+00.00

SCALE: 1" = 10' HORIZ.
 1" = 5' VERT.

SR SURVEY SR 80

REVISIONS			
DATE	DESCRIPTION	DATE	DESCRIPTION

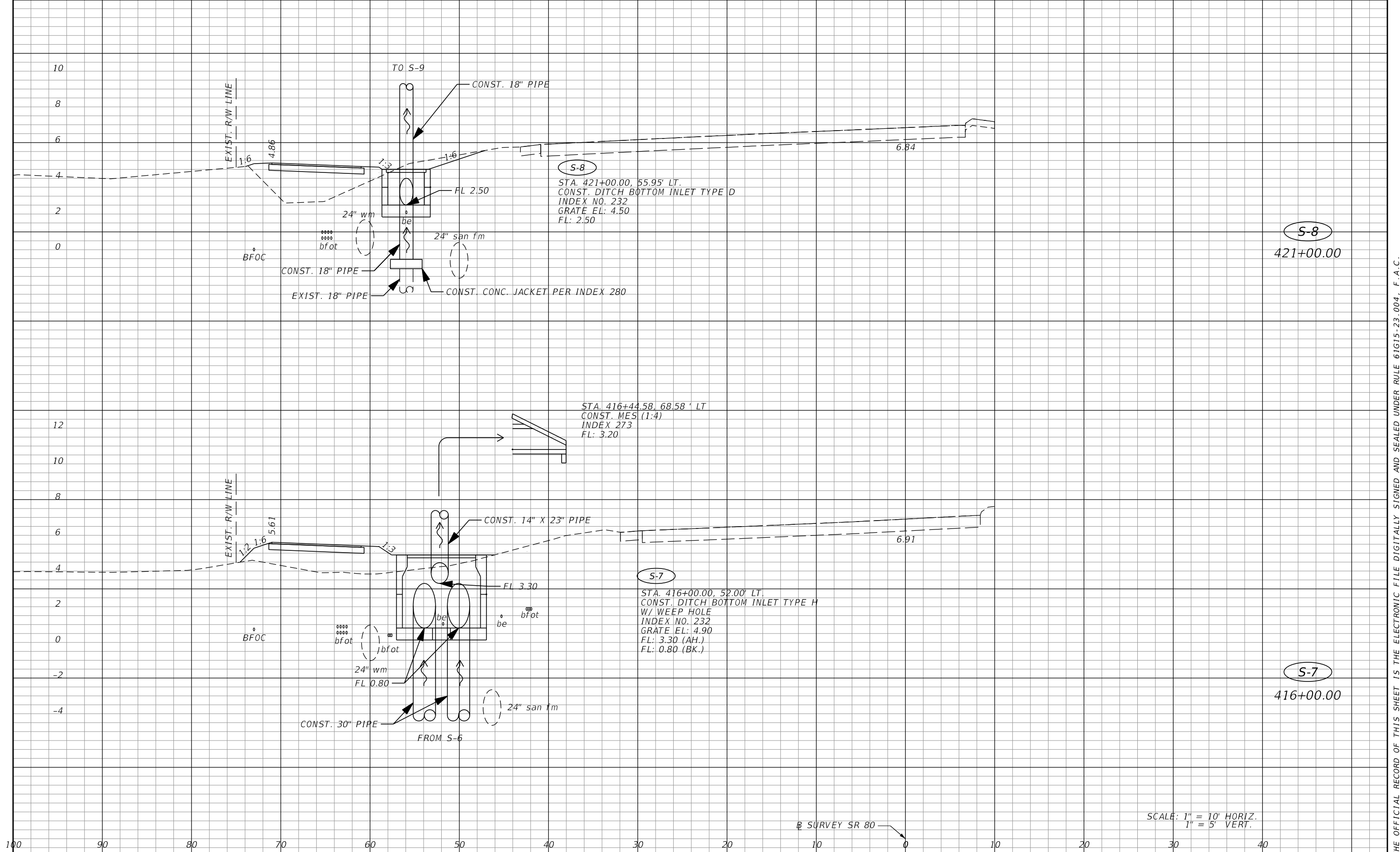
AIM ENGINEERING & SURVEYING, INC.
 3802 CORPOREX PARK DRIVE STE. 225
 TAMPA, FLORIDA 33619
 TELEPHONE (888) 627-4144
 CERTIFICATE OF AUTHORIZATION NO. 3114
 ELIZABETH A. LORELLO P.E. NO. 74699

STATE OF FLORIDA DEPARTMENT OF TRANSPORTATION		
ROAD NO.	COUNTY	FINANCIAL PROJECT ID
SR 80	LEE	429823-1-52-01

DRAINAGE STRUCTURES

SHEET NO.
67

THE OFFICIAL RECORD OF THIS SHEET IS THE ELECTRONIC FILE DIGITALLY SIGNED AND SEALED UNDER RULE 61G15-23.004, F.A.C.



REVISIONS			
DATE	DESCRIPTION	DATE	DESCRIPTION

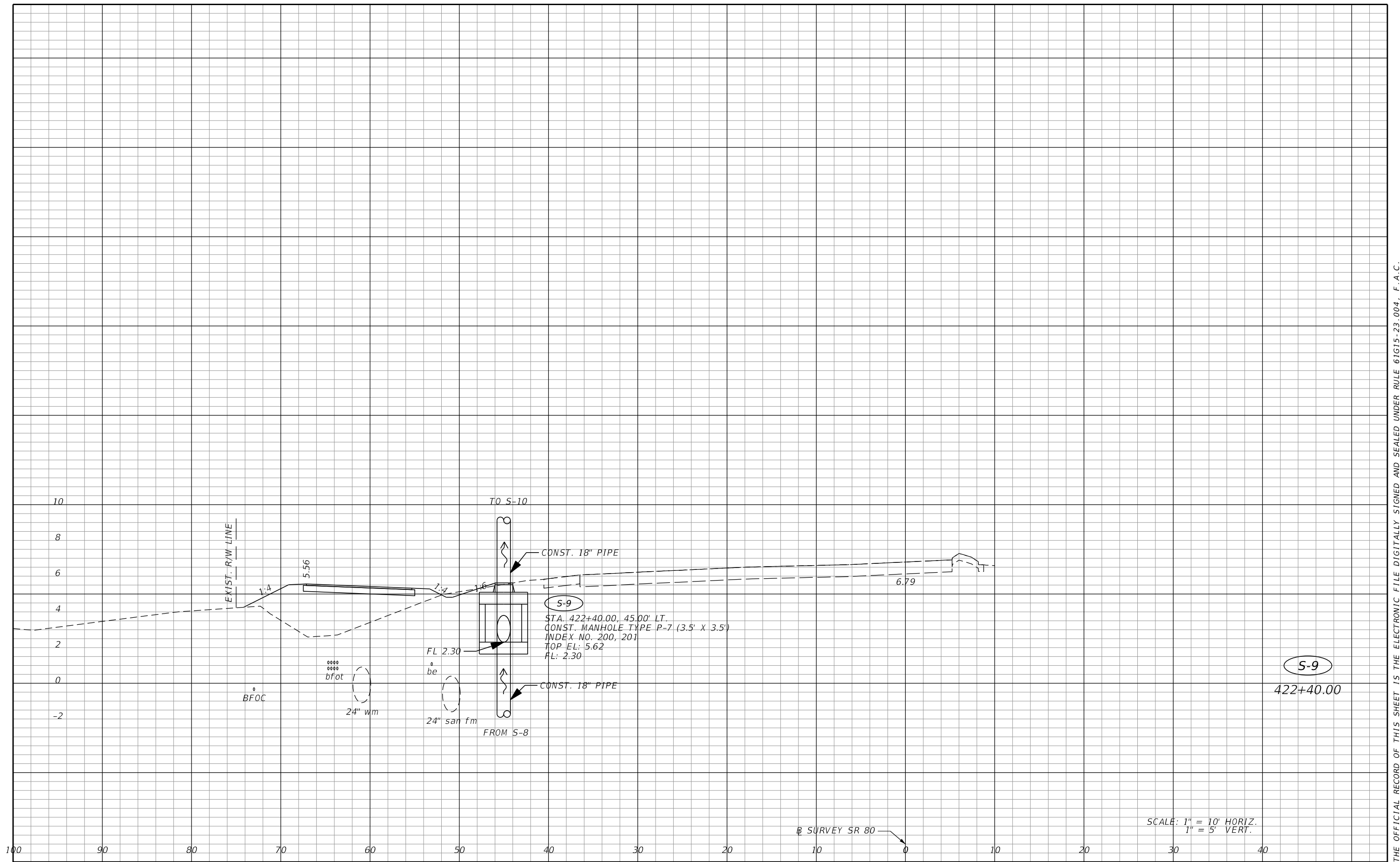
AIM ENGINEERING & SURVEYING, INC.
 3802 CORPOREX PARK DRIVE STE. 225
 TAMPA, FLORIDA 33619
 TELEPHONE (888) 627-4144
 CERTIFICATE OF AUTHORIZATION NO. 3114
 ELIZABETH A. LORELLO P.E. NO. 74699

STATE OF FLORIDA DEPARTMENT OF TRANSPORTATION		
ROAD NO.	COUNTY	FINANCIAL PROJECT ID
SR 80	LEE	429823-1-52-01

DRAINAGE STRUCTURES

SHEET NO.
68

THE OFFICIAL RECORD OF THIS SHEET IS THE ELECTRONIC FILE DIGITALLY SIGNED AND SEALED UNDER RULE 61G15-23.004, F.A.C.



S-9
 STA. 422+40.00, 45.00' LT.
 CONST. MANHOLE TYPE P-7 (3.5' X 3.5')
 INDEX NO. 200, 201
 TOP EL: 5.62
 FL: 2.30

S-9
 422+40.00

SCALE: 1" = 10' HORIZ.
 1" = 5' VERT.

REVISIONS			
DATE	DESCRIPTION	DATE	DESCRIPTION

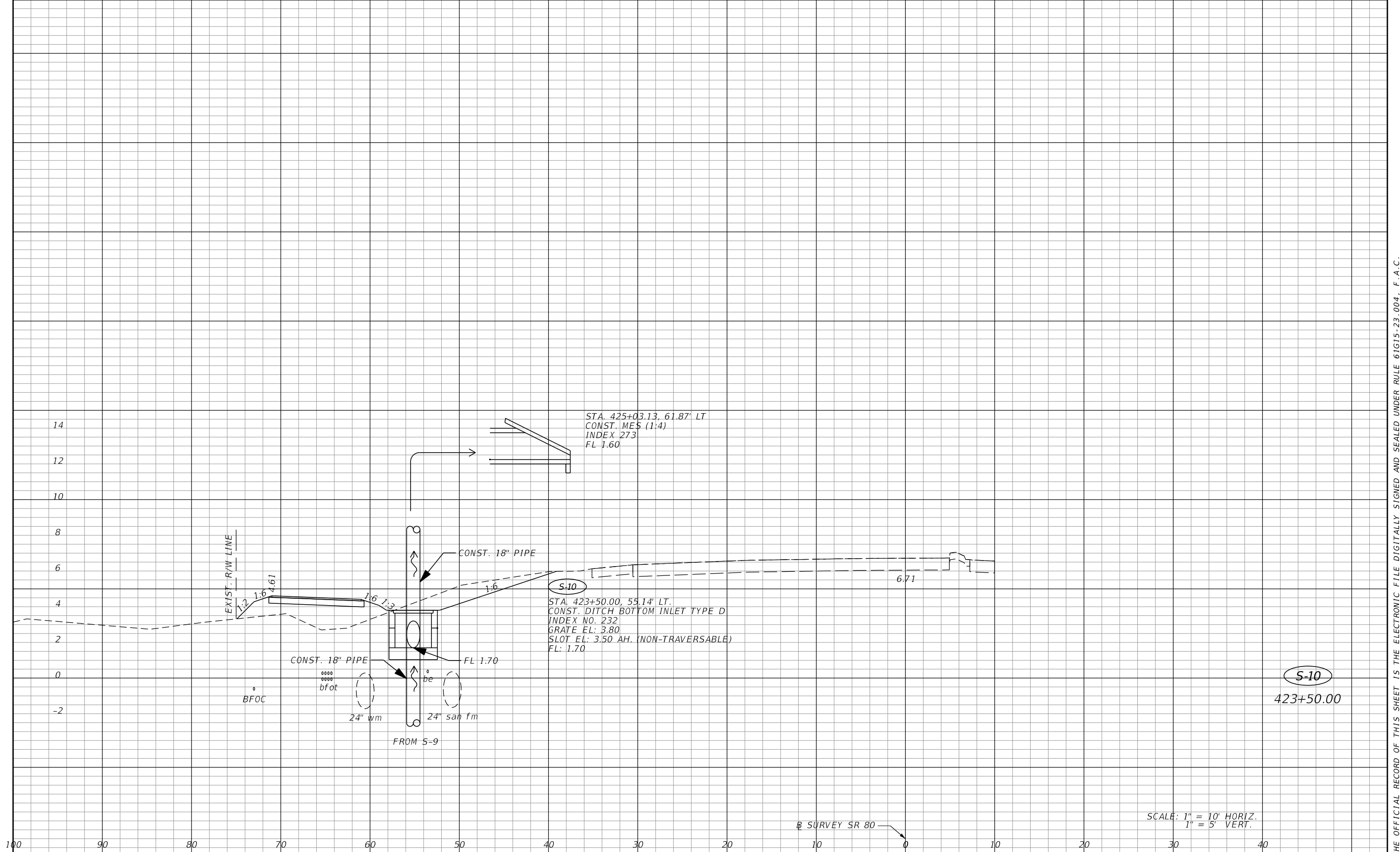
AIM ENGINEERING & SURVEYING, INC.
 3802 CORPOREX PARK DRIVE STE. 225
 TAMPA, FLORIDA 33619
 TELEPHONE (888) 627-4144
 CERTIFICATE OF AUTHORIZATION NO. 3114
 ELIZABETH A. LORELLO P.E. NO. 74699

STATE OF FLORIDA DEPARTMENT OF TRANSPORTATION		
ROAD NO.	COUNTY	FINANCIAL PROJECT ID
SR 80	LEE	429823-1-52-01

DRAINAGE STRUCTURES

SHEET NO.
 69

THE OFFICIAL RECORD OF THIS SHEET IS THE ELECTRONIC FILE DIGITALLY SIGNED AND SEALED UNDER RULE 61G15-23.004, F.A.C.



SCALE: 1" = 10' HORIZ.
1" = 5' VERT.

REVISIONS			
DATE	DESCRIPTION	DATE	DESCRIPTION

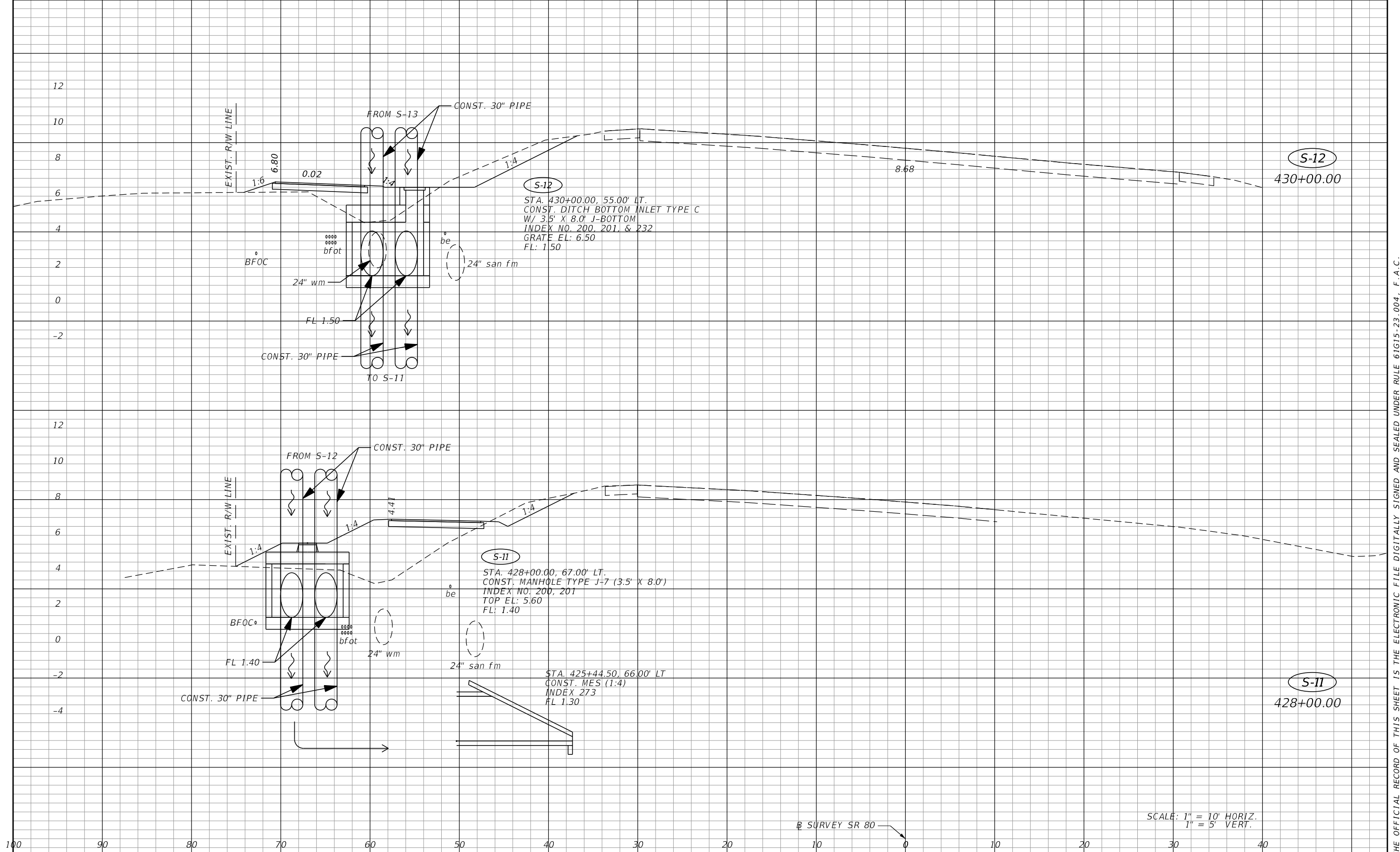
AIM ENGINEERING & SURVEYING, INC.
3802 CORPOREX PARK DRIVE STE. 225
TAMPA, FLORIDA 33619
TELEPHONE (888) 627-4144
CERTIFICATE OF AUTHORIZATION NO. 3114
ELIZABETH A. LORELLO P.E. NO. 74699

STATE OF FLORIDA DEPARTMENT OF TRANSPORTATION		
ROAD NO.	COUNTY	FINANCIAL PROJECT ID
SR 80	LEE	429823-1-52-01

DRAINAGE STRUCTURES

SHEET NO.
70

THE OFFICIAL RECORD OF THIS SHEET IS THE ELECTRONIC FILE DIGITALLY SIGNED AND SEALED UNDER RULE 61G15-23.004, F.A.C.



REVISIONS			
DATE	DESCRIPTION	DATE	DESCRIPTION

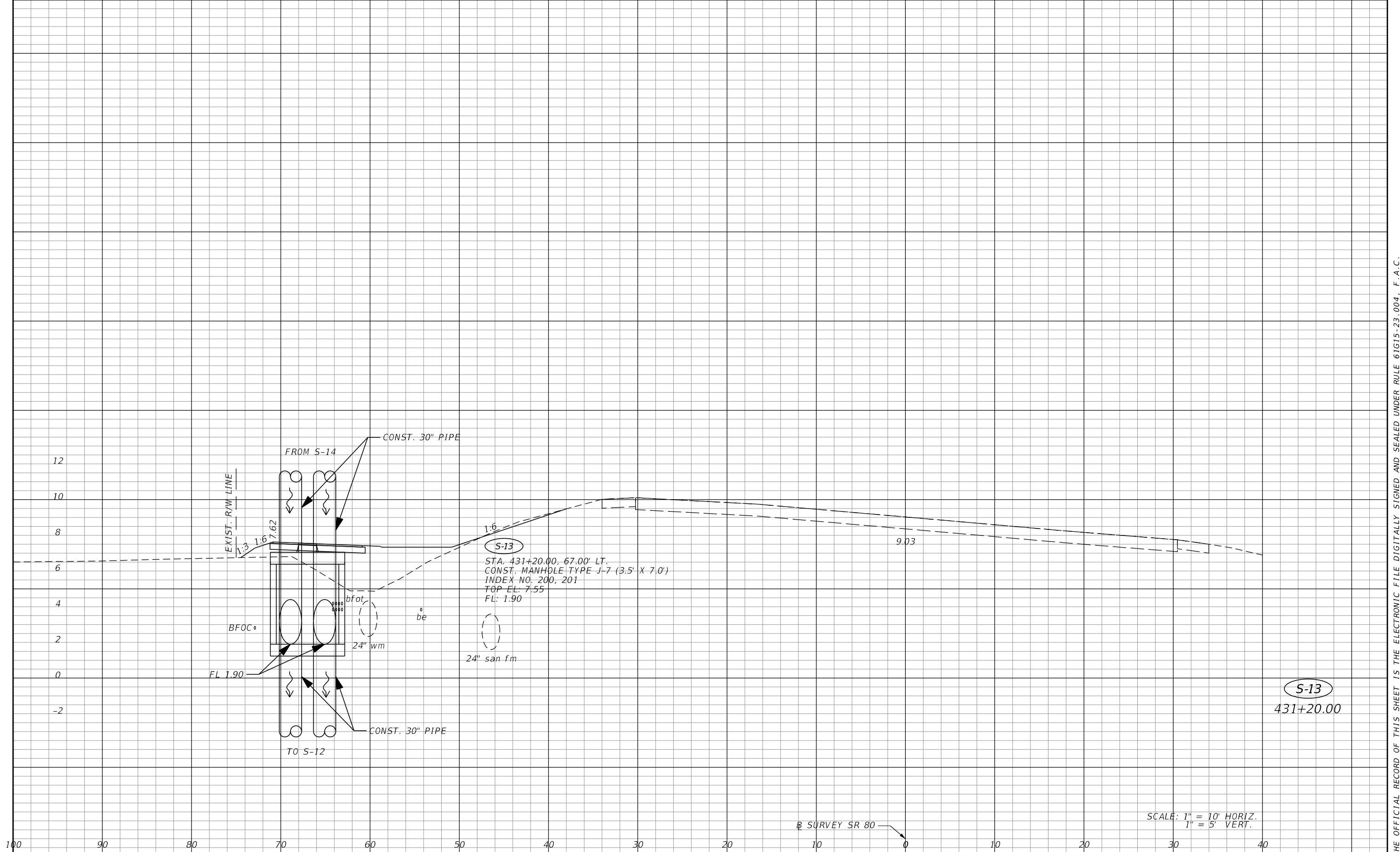
AIM ENGINEERING & SURVEYING, INC.
 3802 CORPOREX PARK DRIVE STE. 225
 TAMPA, FLORIDA 33619
 TELEPHONE (888) 627-4144
 CERTIFICATE OF AUTHORIZATION NO. 3114
 ELIZABETH A. LORELLO P.E. NO. 74699

STATE OF FLORIDA DEPARTMENT OF TRANSPORTATION		
ROAD NO.	COUNTY	FINANCIAL PROJECT ID
SR 80	LEE	429823-1-52-01

DRAINAGE STRUCTURES

SHEET NO.
71

THE OFFICIAL RECORD OF THIS SHEET IS THE ELECTRONIC FILE DIGITALLY SIGNED AND SEALED UNDER RULE 61G15-23.004, F.A.C.



S-13
 STA. 431+20.00, 67.00' LT.
 CONST. MANHOLE TYPE J-7 (3.5' X 7.0')
 INDEX NO. 200, 201
 TOP EL: 7.55
 FL: 1.90

S-13
 431+20.00

SCALE: 1" = 10' HORIZ.
 1" = 5' VERT.

⊕ SURVEY SR 80

REVISIONS			
DATE	DESCRIPTION	DATE	DESCRIPTION

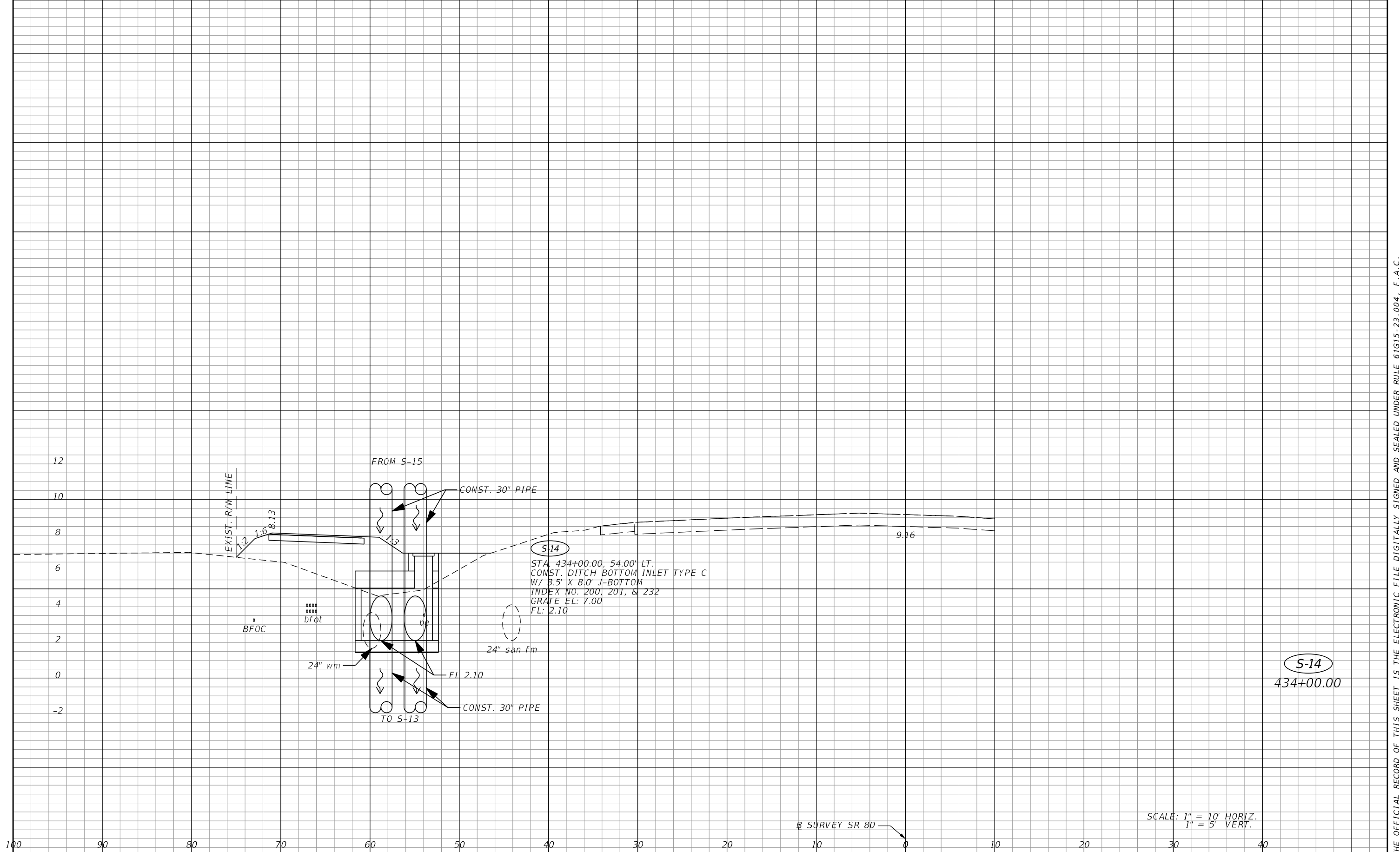
AIM ENGINEERING & SURVEYING, INC.
 3802 CORPOREX PARK DRIVE STE. 225
 TAMPA, FLORIDA 33619
 TELEPHONE (888) 627-4144
 CERTIFICATE OF AUTHORIZATION NO. 3114
 ELIZABETH A. LORELLO P.E. NO. 74699

STATE OF FLORIDA DEPARTMENT OF TRANSPORTATION		
ROAD NO.	COUNTY	FINANCIAL PROJECT ID
SR 80	LEE	429823-1-52-01

DRAINAGE STRUCTURES

SHEET NO.
72

THE OFFICIAL RECORD OF THIS SHEET IS THE ELECTRONIC FILE DIGITALLY SIGNED AND SEALED UNDER RULE 61G15-23.004, F.A.C.



S-14
 STA. 434+00.00, 54.00' LT.
 CONST. DITCH BOTTOM INLET TYPE C
 W/ 3.5' X 8.0' J-BOTTOM
 INDEX NO. 200, 201, & 232
 GRATE EL: 7.00
 FL: 2.10

S-14
 434+00.00

SCALE: 1" = 10' HORIZ.
 1" = 5' VERT.

⊕ SURVEY SR 80

REVISIONS			
DATE	DESCRIPTION	DATE	DESCRIPTION

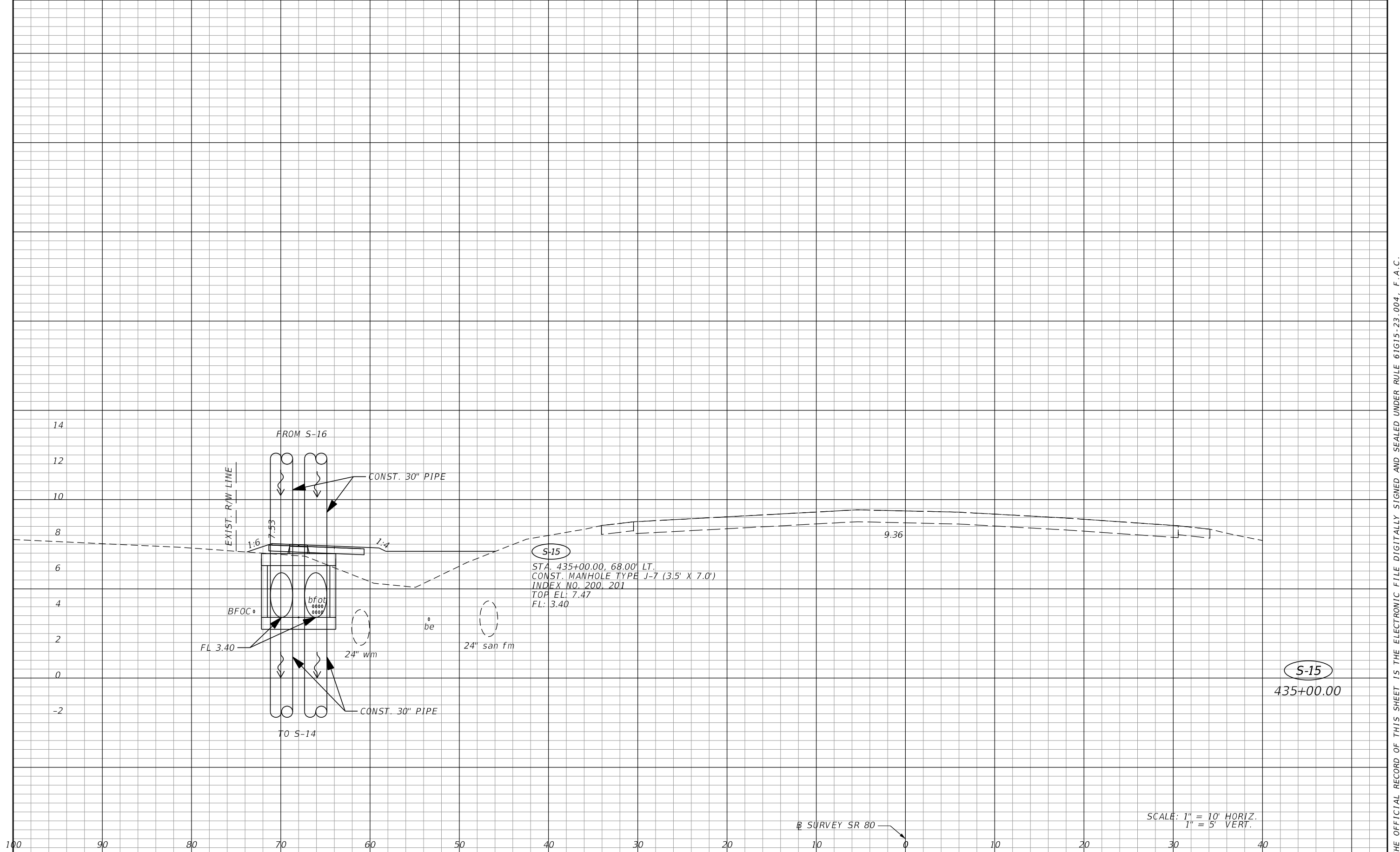
AIM ENGINEERING & SURVEYING, INC.
 3802 CORPOREX PARK DRIVE STE. 225
 TAMPA, FLORIDA 33619
 TELEPHONE (888) 627-4144
 CERTIFICATE OF AUTHORIZATION NO. 3114
 ELIZABETH A. LORELLO P.E. NO. 74699

STATE OF FLORIDA DEPARTMENT OF TRANSPORTATION		
ROAD NO.	COUNTY	FINANCIAL PROJECT ID
SR 80	LEE	429823-1-52-01

DRAINAGE STRUCTURES

SHEET NO.
73

THE OFFICIAL RECORD OF THIS SHEET IS THE ELECTRONIC FILE DIGITALLY SIGNED AND SEALED UNDER RULE 61G15-23.004, F.A.C.



S-15
 STA. 435+00.00, 68.00' LT.
 CONST. MANHOLE TYPE J-7 (3.5' X 7.0')
 INDEX NO. 200, 201
 TOP EL: 7.47
 FL: 3.40

S-15
 435+00.00

SCALE: 1" = 10' HORIZ.
 1" = 5' VERT.

⊕ SURVEY SR 80

REVISIONS			
DATE	DESCRIPTION	DATE	DESCRIPTION

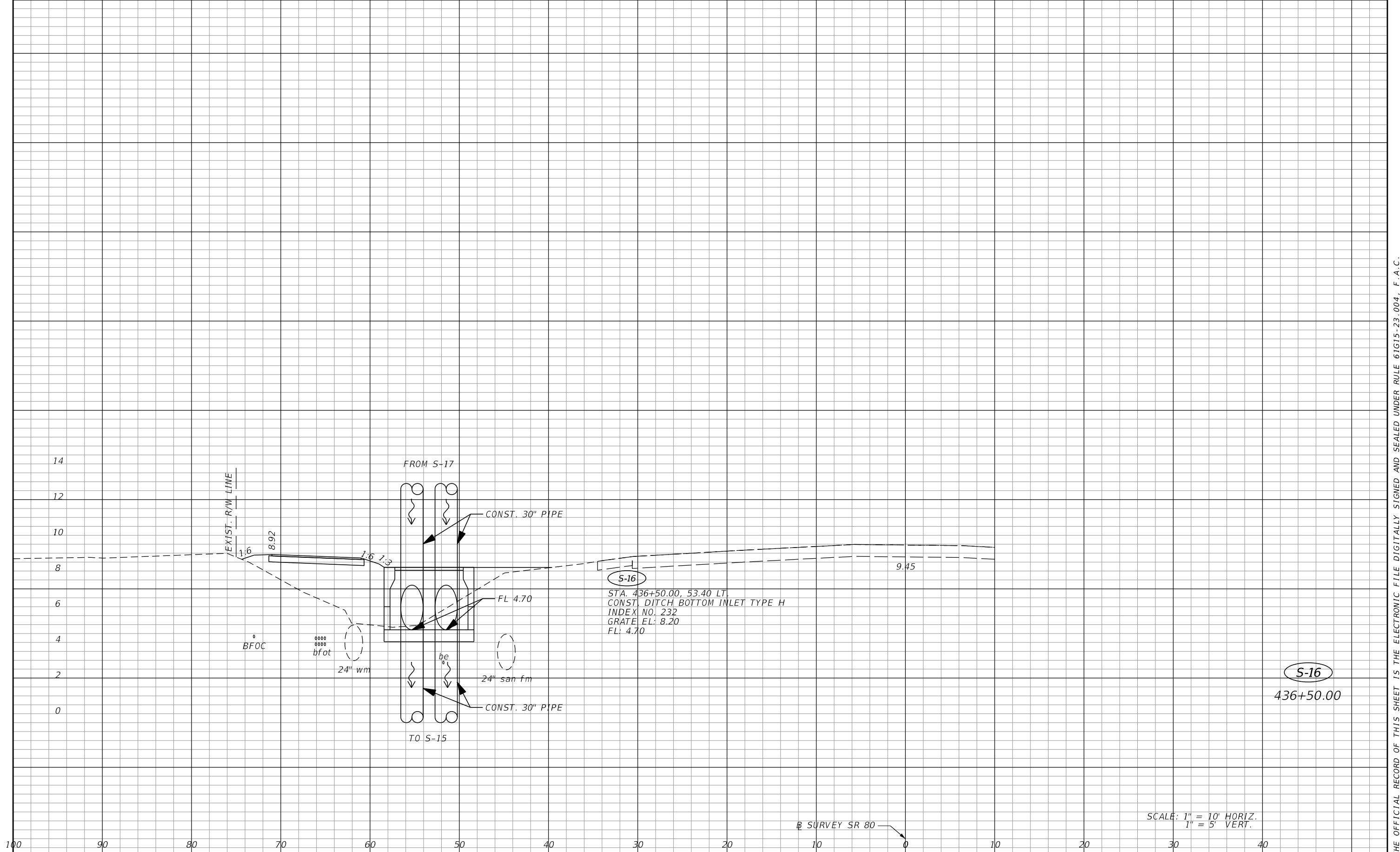
AIM ENGINEERING & SURVEYING, INC.
 3802 CORPOREX PARK DRIVE STE. 225
 TAMPA, FLORIDA 33619
 TELEPHONE (888) 627-4144
 CERTIFICATE OF AUTHORIZATION NO. 3114
 ELIZABETH A. LORELLO P.E. NO. 74699

STATE OF FLORIDA DEPARTMENT OF TRANSPORTATION		
ROAD NO.	COUNTY	FINANCIAL PROJECT ID
SR 80	LEE	429823-1-52-01

DRAINAGE STRUCTURES

SHEET NO.
74

THE OFFICIAL RECORD OF THIS SHEET IS THE ELECTRONIC FILE DIGITALLY SIGNED AND SEALED UNDER RULE 61G15-23.004, F.A.C.



S-16
 STA. 436+50.00, 53.40 LT.
 CONST. DITCH BOTTOM INLET TYPE H
 INDEX NO. 232
 GRATE EL: 8.20
 FL: 4.70

S-16
 436+50.00

SCALE: 1" = 10' HORIZ.
 1" = 5' VERT.

SR SURVEY SR 80

REVISIONS	
DATE	DESCRIPTION

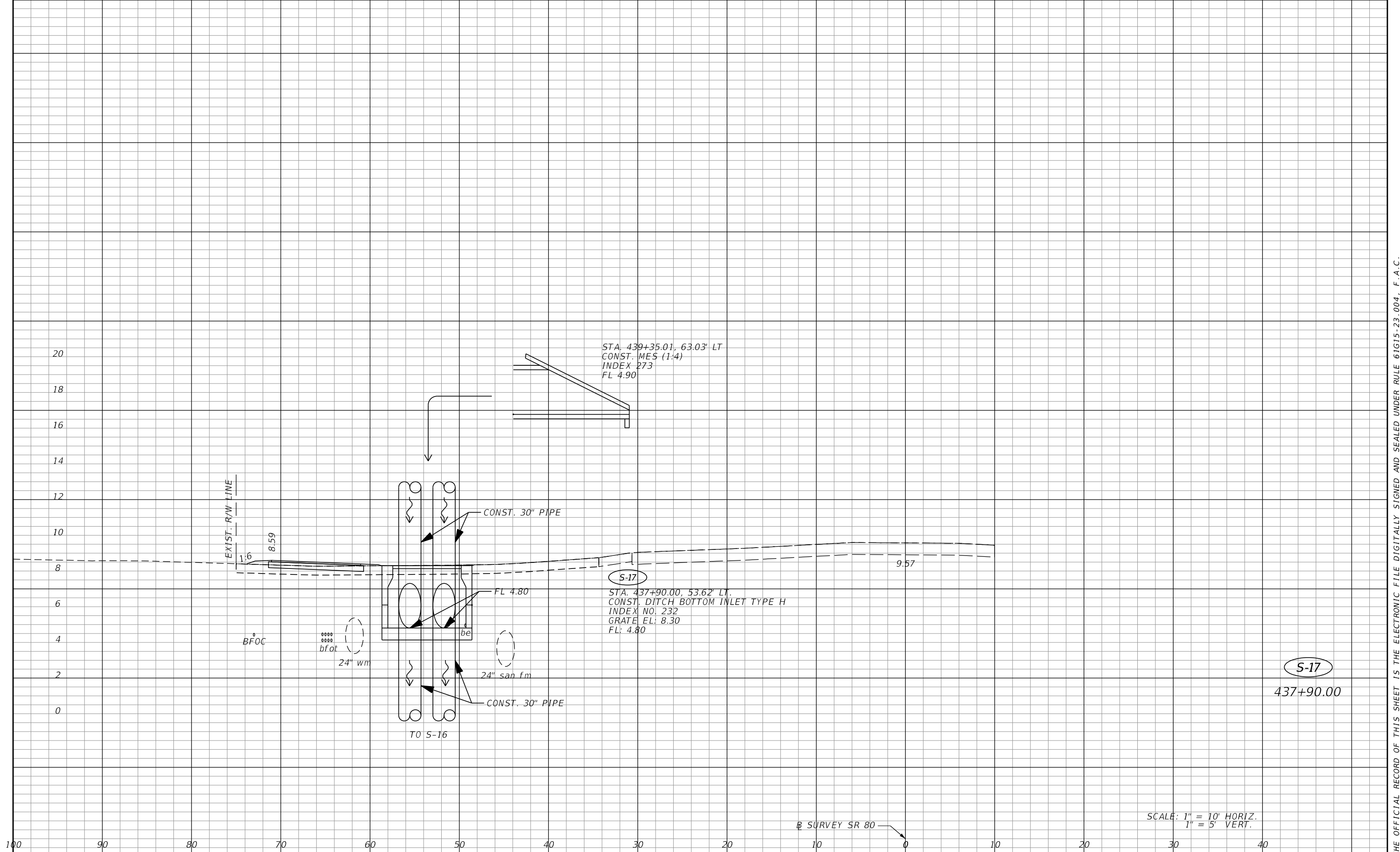
AIM ENGINEERING & SURVEYING, INC.
 3802 CORPOREX PARK DRIVE STE. 225
 TAMPA, FLORIDA 33619
 TELEPHONE (888) 627-4144
 CERTIFICATE OF AUTHORIZATION NO. 3114
 ELIZABETH A. LORELLO P.E. NO. 74699

STATE OF FLORIDA DEPARTMENT OF TRANSPORTATION		
ROAD NO.	COUNTY	FINANCIAL PROJECT ID
SR 80	LEE	429823-1-52-01

DRAINAGE STRUCTURES

SHEET NO.
75

THE OFFICIAL RECORD OF THIS SHEET IS THE ELECTRONIC FILE DIGITALLY SIGNED AND SEALED UNDER RULE 61G15-23.004, F.A.C.



REVISIONS			
DATE	DESCRIPTION	DATE	DESCRIPTION

AIM ENGINEERING & SURVEYING, INC.
 3802 CORPOREX PARK DRIVE STE. 225
 TAMPA, FLORIDA 33619
 TELEPHONE (888) 627-4144
 CERTIFICATE OF AUTHORIZATION NO. 3114
 ELIZABETH A. LORELLO P.E. NO. 74699

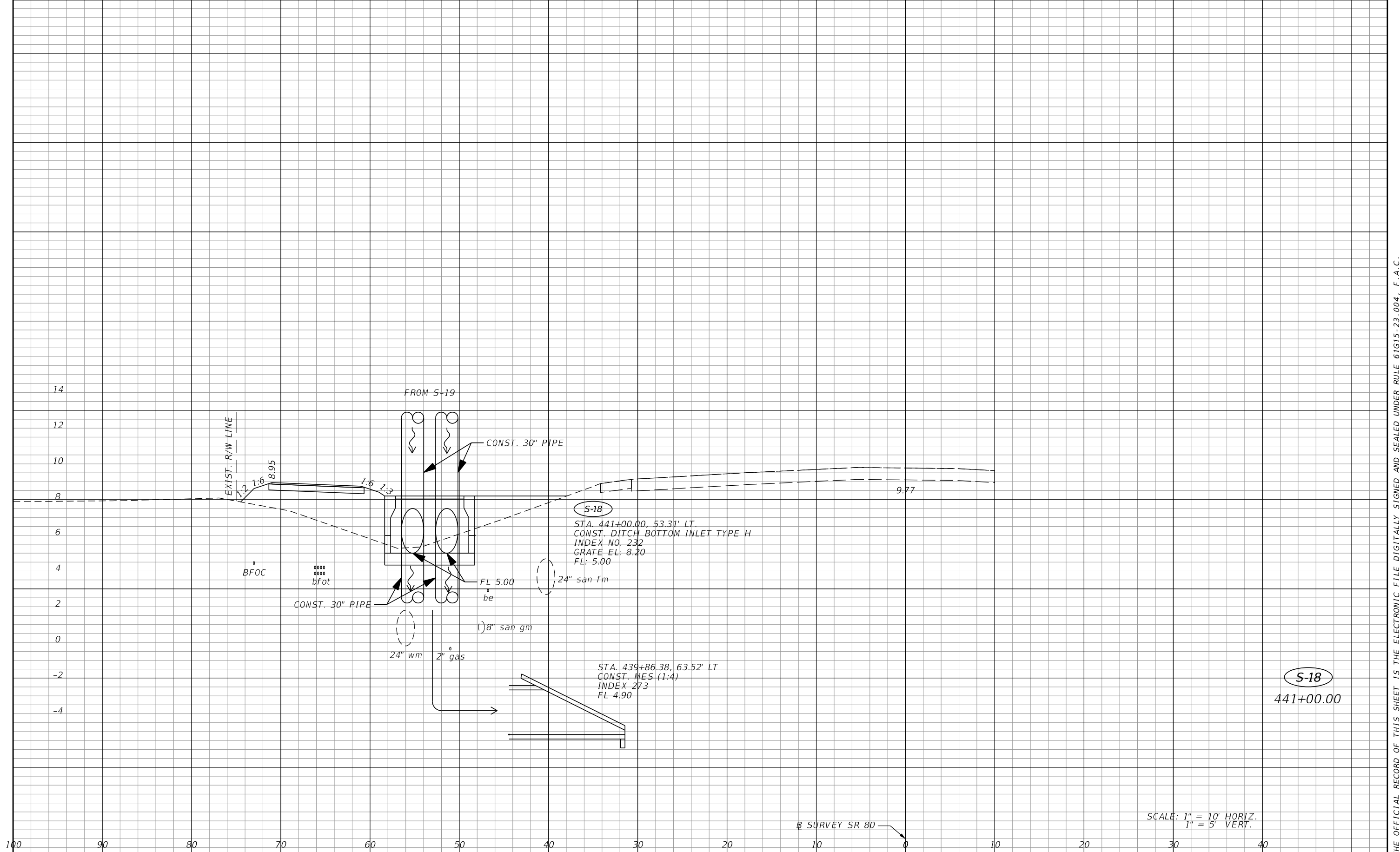
STATE OF FLORIDA DEPARTMENT OF TRANSPORTATION		
ROAD NO.	COUNTY	FINANCIAL PROJECT ID
SR 80	LEE	429823-1-52-01

DRAINAGE STRUCTURES

SHEET NO.
76

SCALE: 1" = 10' HORIZ.
1" = 5' VERT.

THE OFFICIAL RECORD OF THIS SHEET IS THE ELECTRONIC FILE DIGITALLY SIGNED AND SEALED UNDER RULE 61G15-23.004, F.A.C.



S-18
 STA. 441+00.00, 53.31' LT.
 CONST. DITCH BOTTOM INLET TYPE H
 INDEX NO. 232
 GRATE EL: 8.20
 FL: 5.00

STA. 439+86.38, 63.52' LT
 CONST. MES (1:4)
 INDEX 273
 FL 4.90

S-18
 441+00.00

SCALE: 1" = 10' HORIZ.
 1" = 5' VERT.

⊕ SURVEY SR 80

REVISIONS			
DATE	DESCRIPTION	DATE	DESCRIPTION

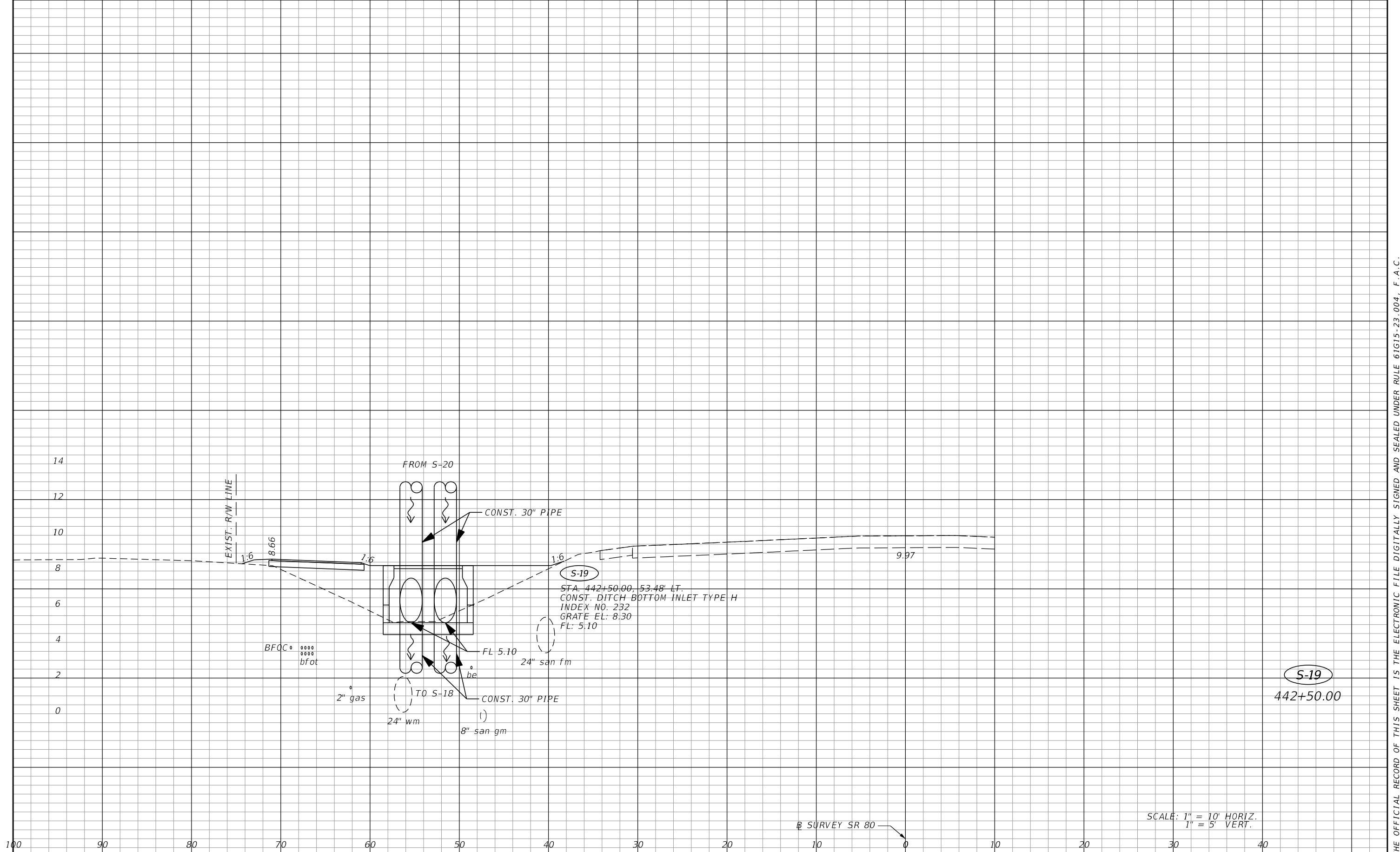
AIM ENGINEERING & SURVEYING, INC.
 3802 CORPOREX PARK DRIVE STE. 225
 TAMPA, FLORIDA 33619
 TELEPHONE (888) 627-4144
 CERTIFICATE OF AUTHORIZATION NO. 3114
 ELIZABETH A. LORELLO P.E. NO. 74699

STATE OF FLORIDA DEPARTMENT OF TRANSPORTATION		
ROAD NO.	COUNTY	FINANCIAL PROJECT ID
SR 80	LEE	429823-1-52-01

DRAINAGE STRUCTURES

SHEET NO.
77

THE OFFICIAL RECORD OF THIS SHEET IS THE ELECTRONIC FILE DIGITALLY SIGNED AND SEALED UNDER RULE 61G15-23.004, F.A.C.



REVISIONS	
DATE	DESCRIPTION

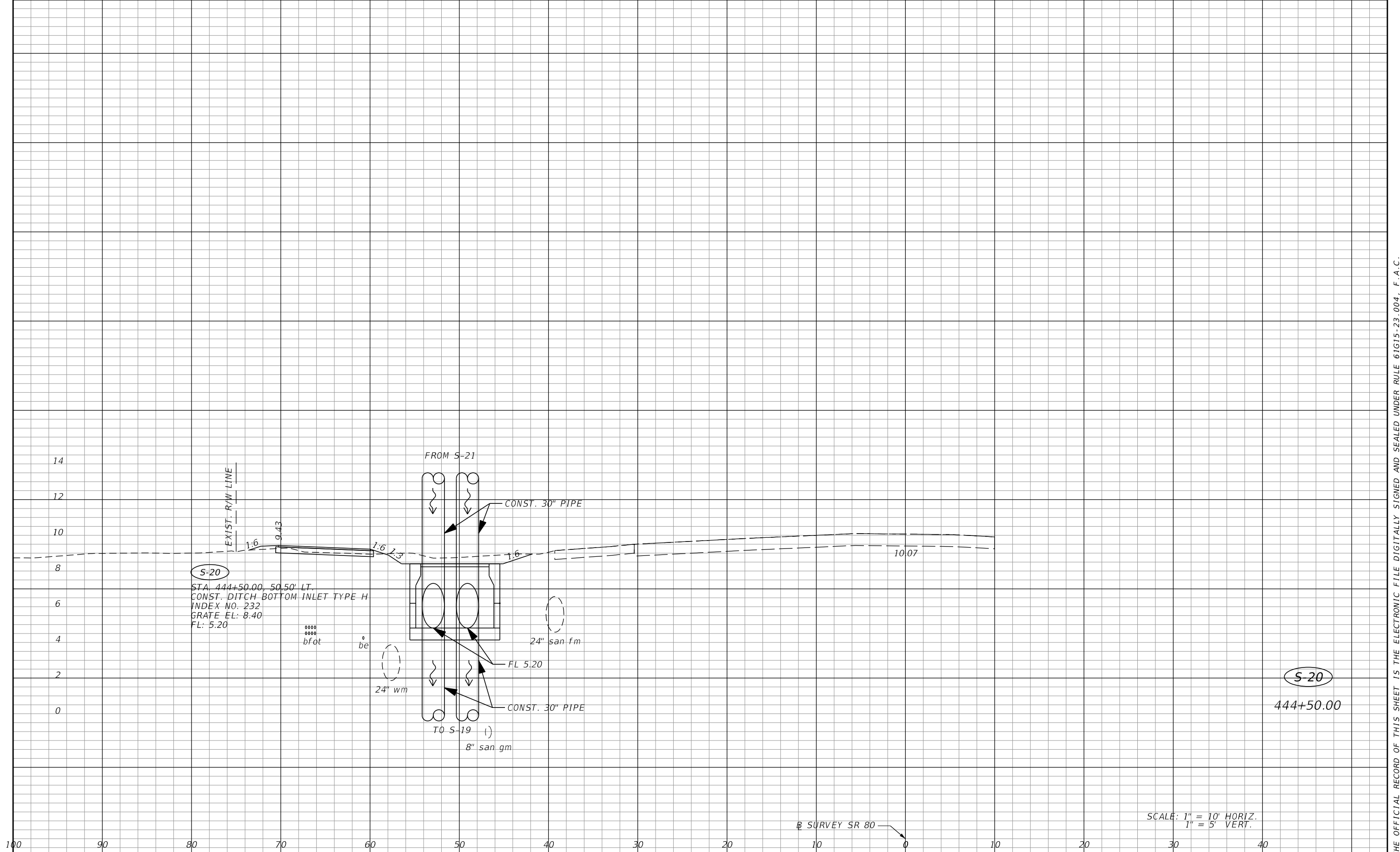
AIM ENGINEERING & SURVEYING, INC.
 3802 CORPOREX PARK DRIVE STE. 225
 TAMPA, FLORIDA 33619
 TELEPHONE (888) 627-4144
 CERTIFICATE OF AUTHORIZATION NO. 3114
 ELIZABETH A. LORELLO P.E. NO. 74699

STATE OF FLORIDA DEPARTMENT OF TRANSPORTATION		
ROAD NO.	COUNTY	FINANCIAL PROJECT ID
SR 80	LEE	429823-1-52-01

DRAINAGE STRUCTURES

SHEET NO.
78

THE OFFICIAL RECORD OF THIS SHEET IS THE ELECTRONIC FILE DIGITALLY SIGNED AND SEALED UNDER RULE 61G15-23.004, F.A.C.



S-20
 STA. 444+50.00, 50.50' LT.
 CONST. DITCH BOTTOM INLET TYPE H
 INDEX NO. 232
 GRATE EL: 8.40
 FL: 5.20

S-20
 444+50.00

SCALE: 1" = 10' HORIZ.
 1" = 5' VERT.

REVISIONS			
DATE	DESCRIPTION	DATE	DESCRIPTION

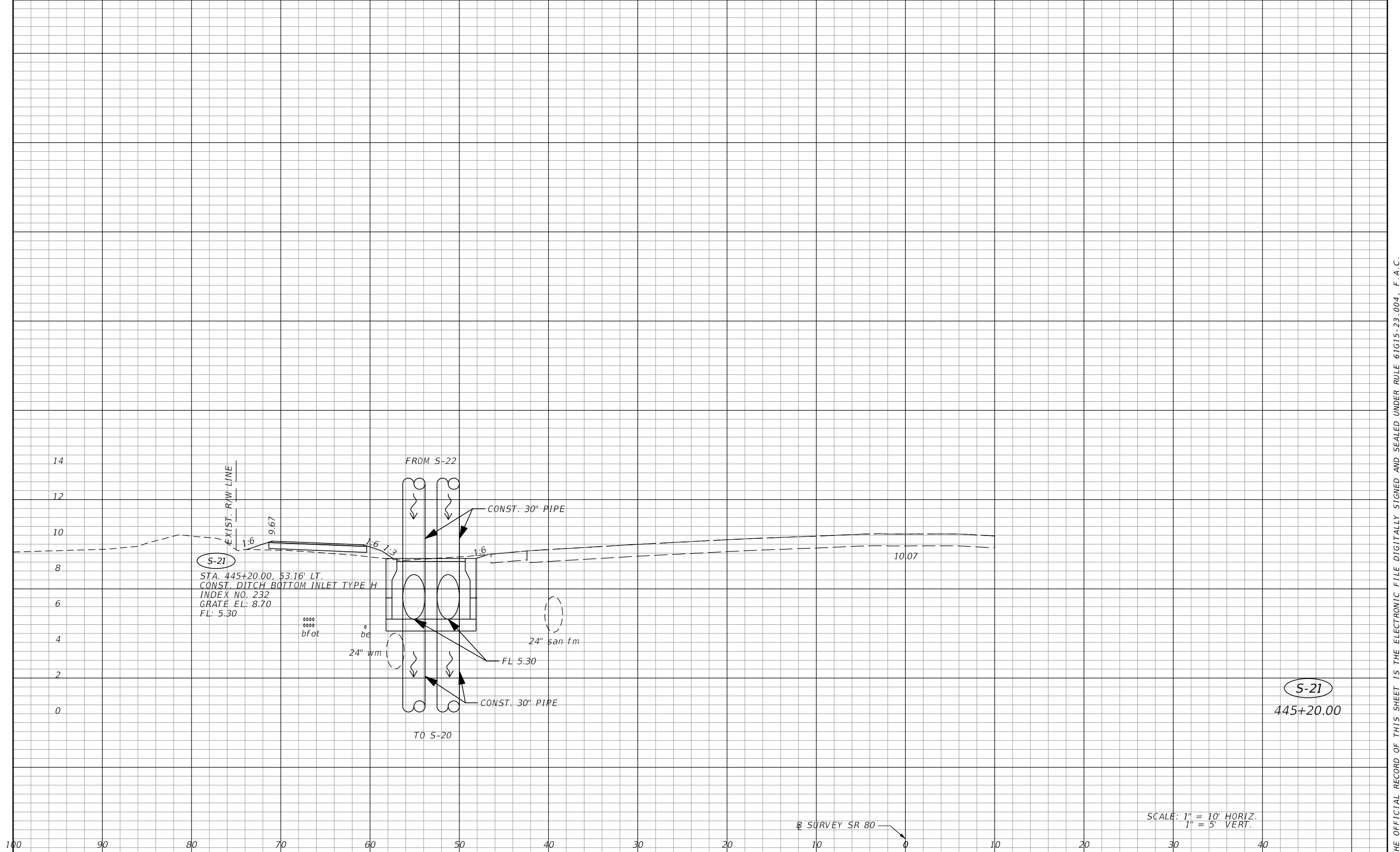
AIM ENGINEERING & SURVEYING, INC.
 3802 CORPOREX PARK DRIVE STE. 225
 TAMPA, FLORIDA 33619
 TELEPHONE (888) 627-4144
 CERTIFICATE OF AUTHORIZATION NO. 3114
 ELIZABETH A. LORELLO P.E. NO. 74699

STATE OF FLORIDA DEPARTMENT OF TRANSPORTATION		
ROAD NO.	COUNTY	FINANCIAL PROJECT ID
SR 80	LEE	429823-1-52-01

DRAINAGE STRUCTURES

SHEET NO. 79

THE OFFICIAL RECORD OF THIS SHEET IS THE ELECTRONIC FILE DIGITALLY SIGNED AND SEALED UNDER RULE 61G15-23.004, F.A.C.



S-21
 STA. 445+20.00, 53.16' LT.
 CONST. DITCH BOTTOM INLET TYPE H
 INDEX NO. 232
 GRATE EL: 8.70
 FL: 5.30

S-21
 445+20.00

SCALE: 1" = 10' HORIZ.
 1" = 5' VERT.

⊕ SURVEY SR 80

REVISIONS			
DATE	DESCRIPTION	DATE	DESCRIPTION

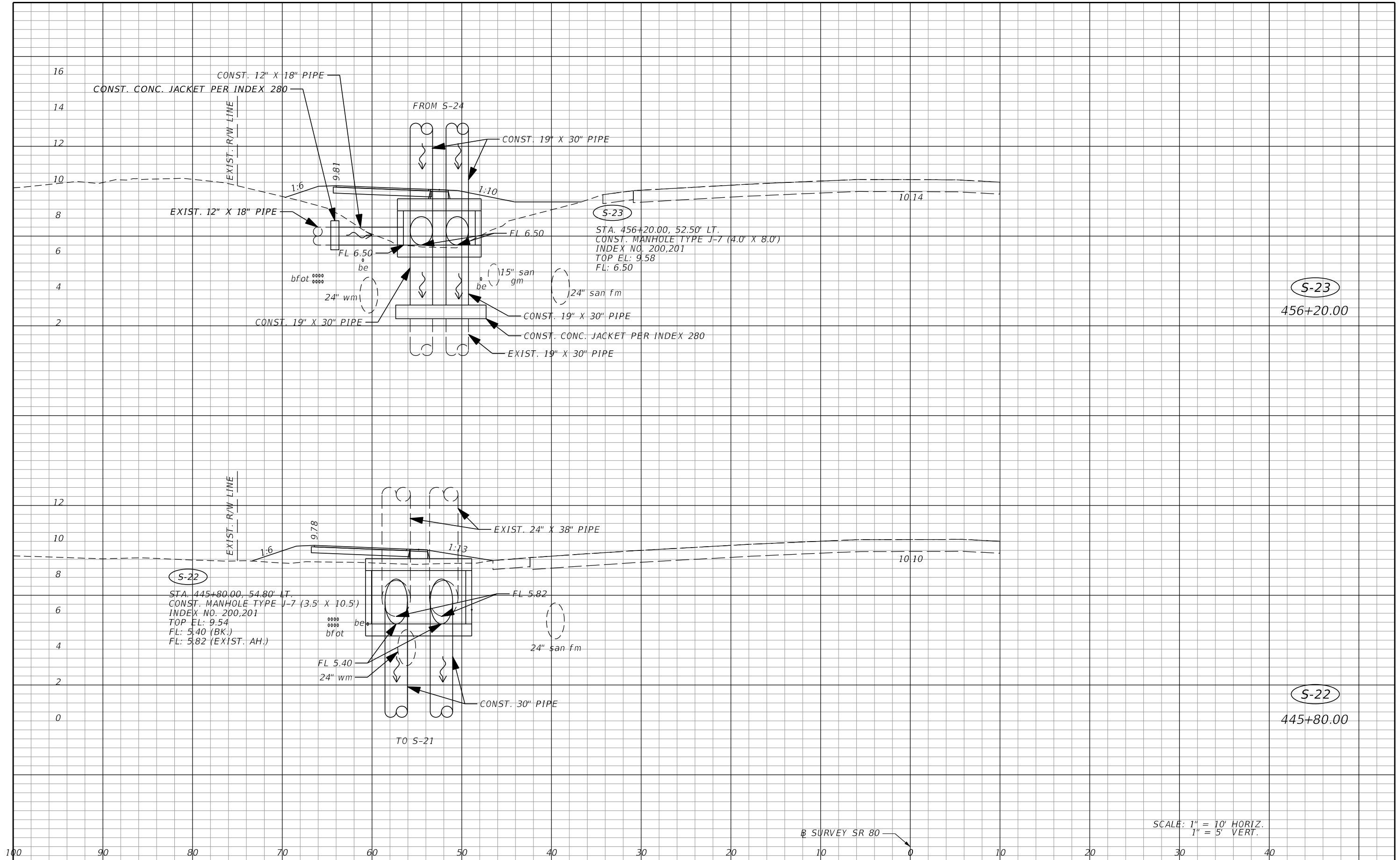
AIM ENGINEERING & SURVEYING, INC.
 3802 CORPOREX PARK DRIVE STE. 225
 TAMPA, FLORIDA 33619
 TELEPHONE (888) 627-4144
 CERTIFICATE OF AUTHORIZATION NO. 3114
 ELIZABETH A. LORELLO P.E. NO. 74699

STATE OF FLORIDA DEPARTMENT OF TRANSPORTATION		
ROAD NO.	COUNTY	FINANCIAL PROJECT ID
SR 80	LEE	429823-1-52-01

DRAINAGE STRUCTURES

SHEET NO.
 80

THE OFFICIAL RECORD OF THIS SHEET IS THE ELECTRONIC FILE DIGITALLY SIGNED AND SEALED UNDER RULE 61G15-23.004, F.A.C.



SCALE: 1" = 10' HORIZ.
 1" = 5' VERT.

⊕ SURVEY SR 80

REVISIONS			
DATE	DESCRIPTION	DATE	DESCRIPTION

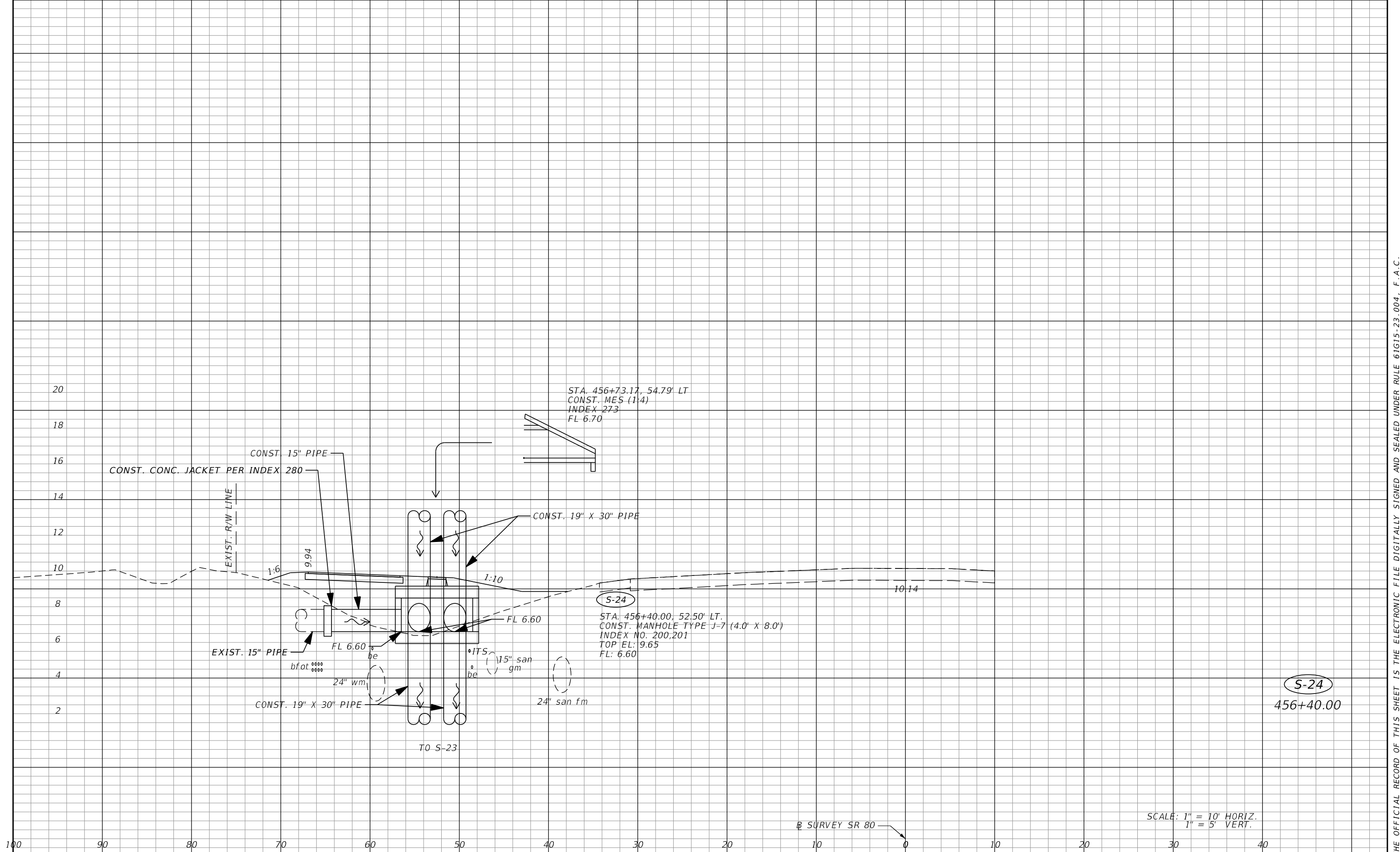
AIM ENGINEERING & SURVEYING, INC.
 3802 CORPOREX PARK DRIVE STE. 225
 TAMPA, FLORIDA 33619
 TELEPHONE (888) 627-4144
 CERTIFICATE OF AUTHORIZATION NO. 3114
 ELIZABETH A. LORELLO P.E. NO. 74699

STATE OF FLORIDA DEPARTMENT OF TRANSPORTATION		
ROAD NO.	COUNTY	FINANCIAL PROJECT ID
SR 80	LEE	429823-1-52-01

DRAINAGE STRUCTURES

SHEET NO.
81

THE OFFICIAL RECORD OF THIS SHEET IS THE ELECTRONIC FILE DIGITALLY SIGNED AND SEALED UNDER RULE 61G15-23.004, F.A.C.



REVISIONS			
DATE	DESCRIPTION	DATE	DESCRIPTION

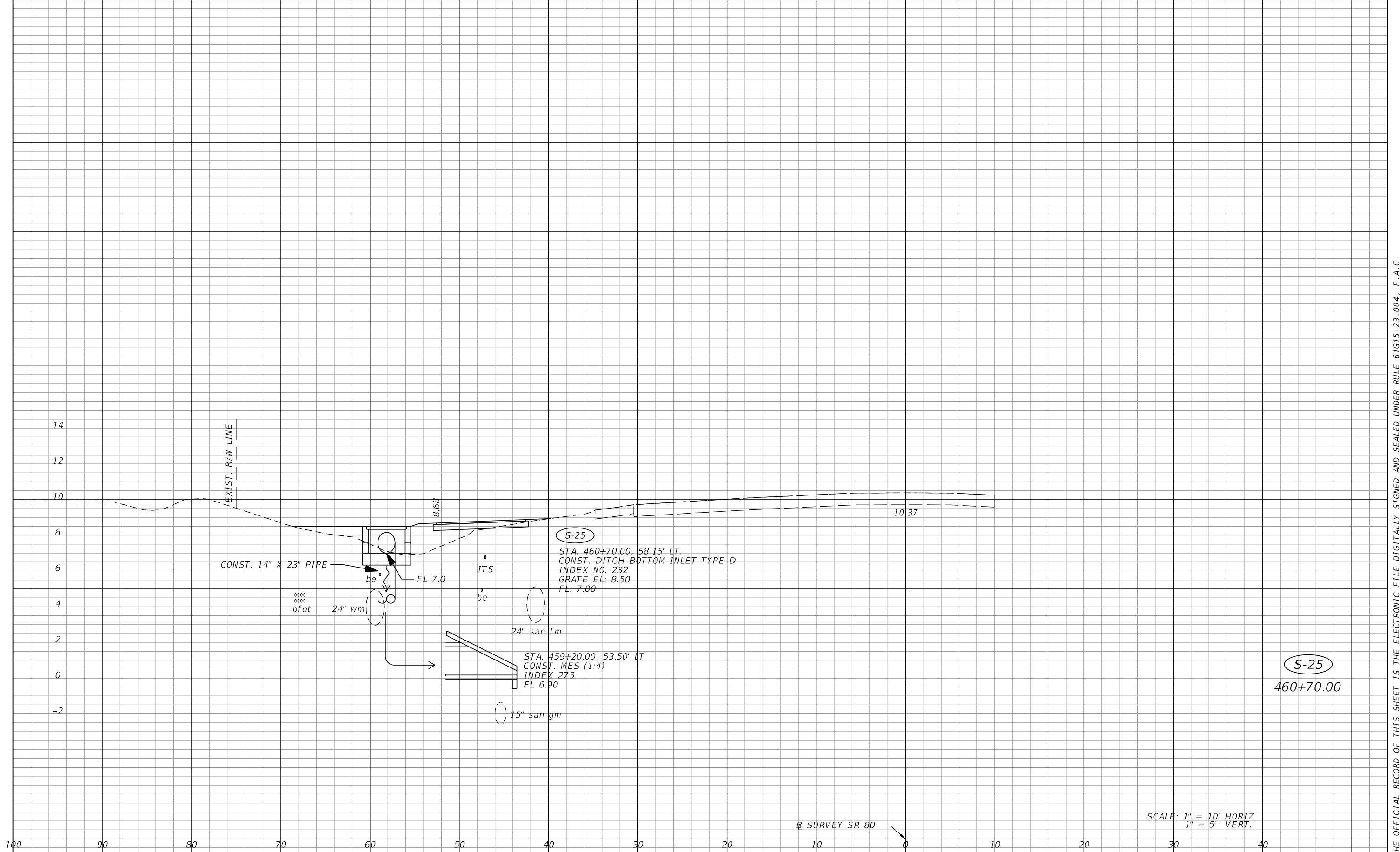
AIM ENGINEERING & SURVEYING, INC.
 3802 CORPOREX PARK DRIVE STE. 225
 TAMPA, FLORIDA 33619
 TELEPHONE (888) 627-4144
 CERTIFICATE OF AUTHORIZATION NO. 3114
 ELIZABETH A. LORELLO P.E. NO. 74699

STATE OF FLORIDA DEPARTMENT OF TRANSPORTATION		
ROAD NO.	COUNTY	FINANCIAL PROJECT ID
SR 80	LEE	429823-1-52-01

DRAINAGE STRUCTURES

SHEET NO.
82

THE OFFICIAL RECORD OF THIS SHEET IS THE ELECTRONIC FILE DIGITALLY SIGNED AND SEALED UNDER RULE 61G15-23.004, F.A.C.



SCALE: 1" = 10' HORIZ.
1" = 5' VERT.

⊕ SURVEY SR 80

REVISIONS			
DATE	DESCRIPTION	DATE	DESCRIPTION

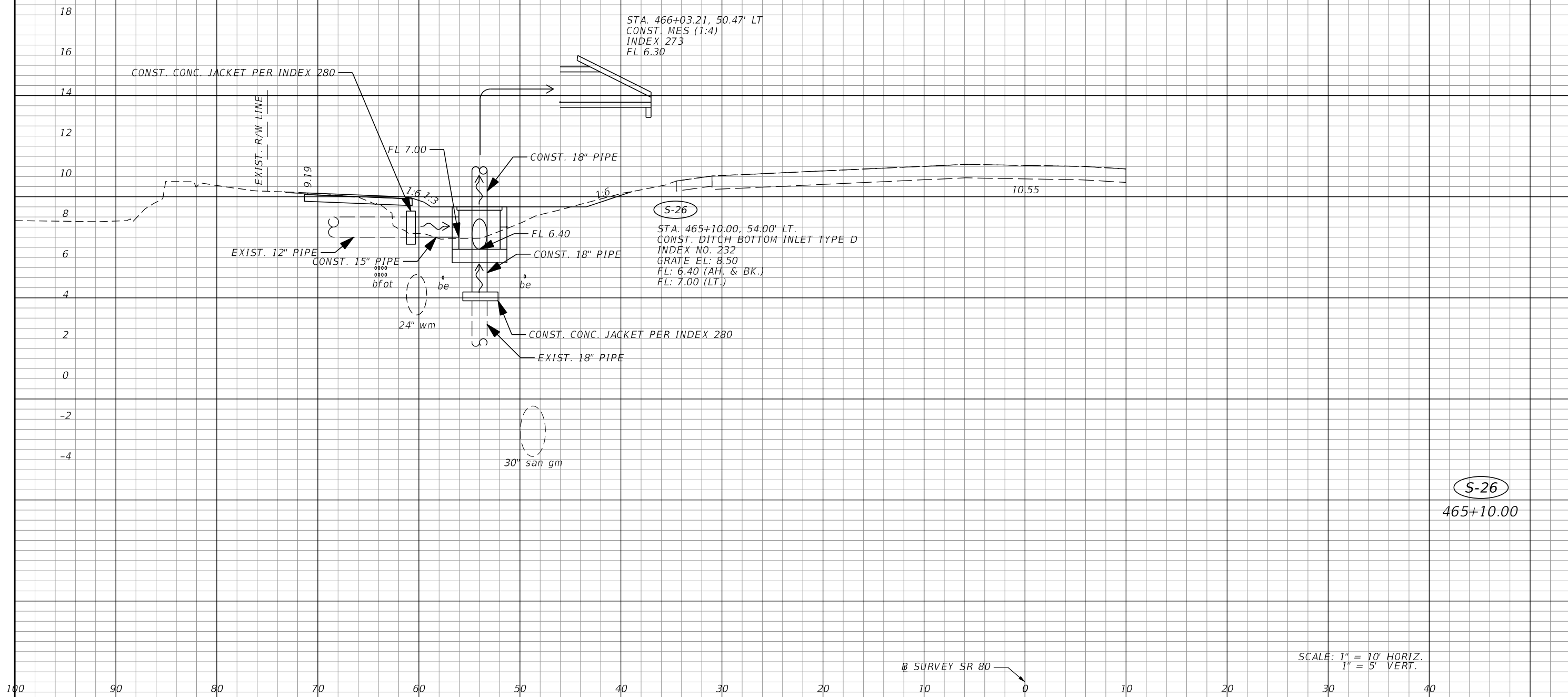
AIM ENGINEERING & SURVEYING, INC.
3802 CORPOREX PARK DRIVE STE. 225
TAMPA, FLORIDA 33619
TELEPHONE (888) 627-4144
CERTIFICATE OF AUTHORIZATION NO. 3114
ELIZABETH A. LORELLO P.E. NO. 74699

STATE OF FLORIDA DEPARTMENT OF TRANSPORTATION		
ROAD NO.	COUNTY	FINANCIAL PROJECT ID
SR 80	LEE	429823-1-52-01

DRAINAGE STRUCTURES

SHEET NO.
83

THE OFFICIAL RECORD OF THIS SHEET IS THE ELECTRONIC FILE DIGITALLY SIGNED AND SEALED UNDER RULE 61G15-23.004, F.A.C.



(S-26)
465+10.00

⊕ SURVEY SR 80

SCALE: 1" = 10' HORIZ.
1" = 5' VERT.

REVISIONS			
DATE	DESCRIPTION	DATE	DESCRIPTION

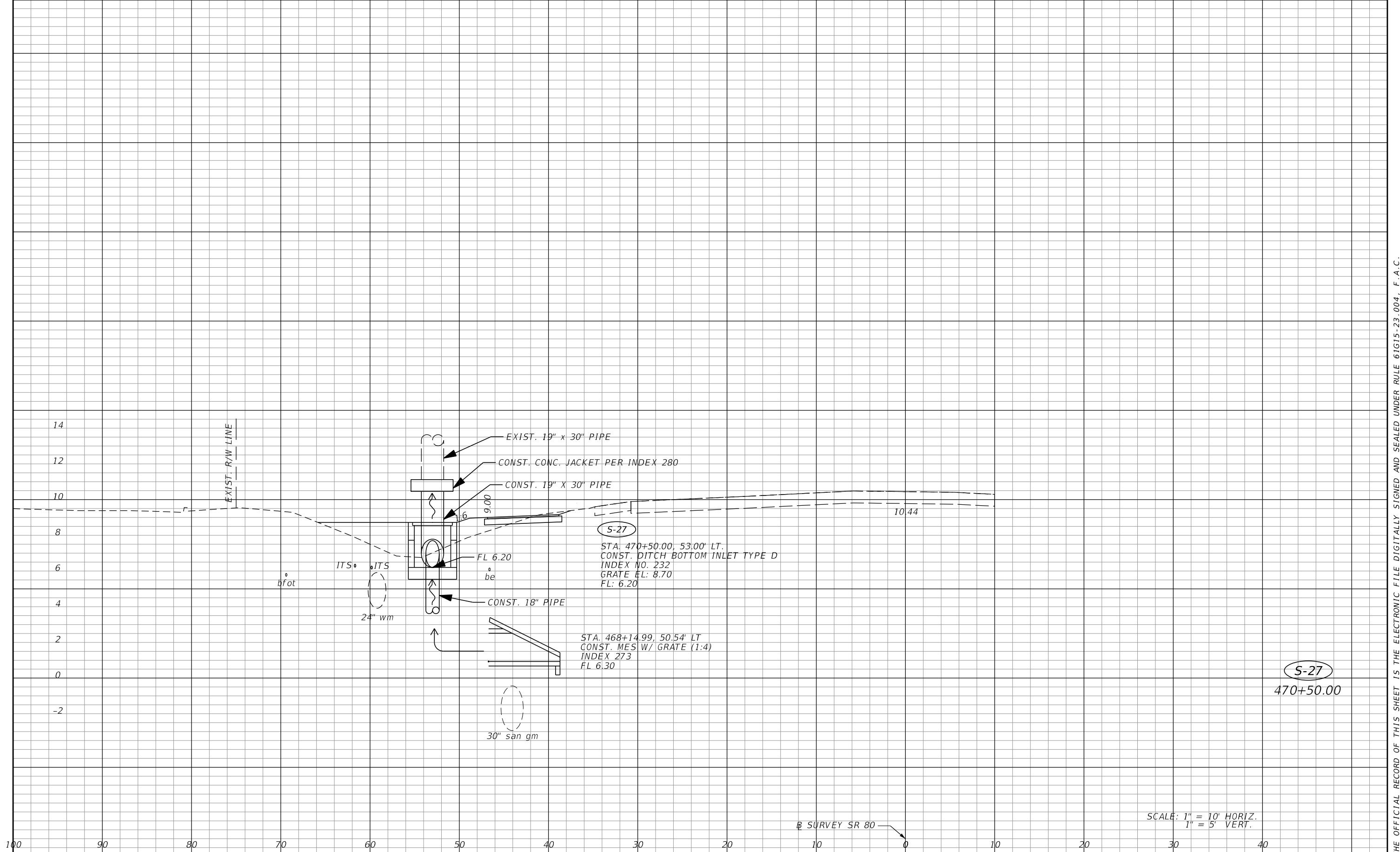
AIM ENGINEERING & SURVEYING, INC.
3802 CORPOREX PARK DRIVE STE. 225
TAMPA, FLORIDA 33619
TELEPHONE (888) 627-4144
CERTIFICATE OF AUTHORIZATION NO. 3114
ELIZABETH A. LORELLO P.E. NO. 74699

STATE OF FLORIDA DEPARTMENT OF TRANSPORTATION		
ROAD NO.	COUNTY	FINANCIAL PROJECT ID
SR 80	LEE	429823-1-52-01

DRAINAGE STRUCTURES

SHEET NO.
84

THE OFFICIAL RECORD OF THIS SHEET IS THE ELECTRONIC FILE DIGITALLY SIGNED AND SEALED UNDER RULE 61G15-23.004, F.A.C.



S-27
470+50.00

⊕ SURVEY SR 80

SCALE: 1" = 10' HORIZ.
1" = 5' VERT.

REVISIONS			
DATE	DESCRIPTION	DATE	DESCRIPTION

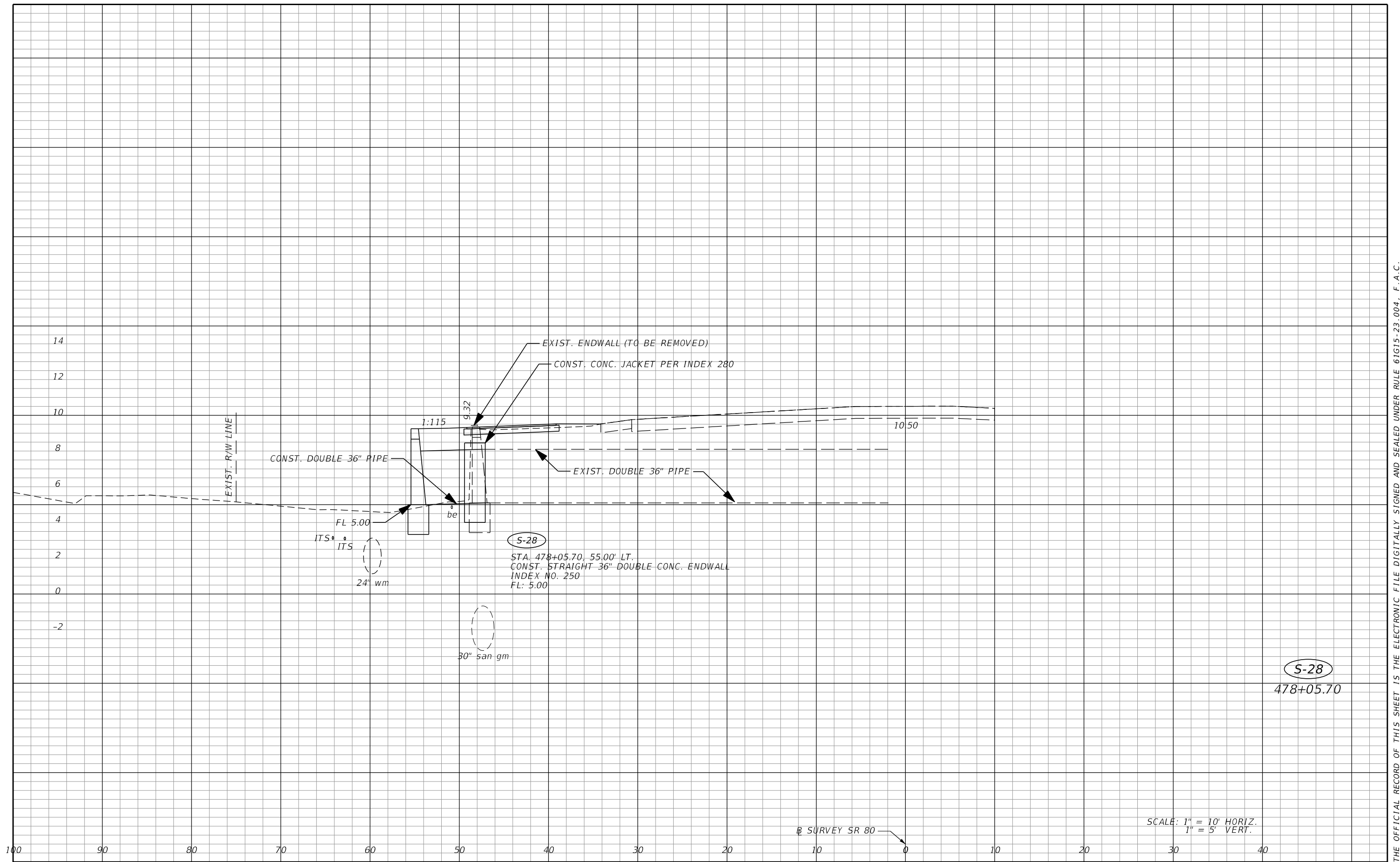
AIM ENGINEERING & SURVEYING, INC.
3802 CORPOREX PARK DRIVE STE. 225
TAMPA, FLORIDA 33619
TELEPHONE (888) 627-4144
CERTIFICATE OF AUTHORIZATION NO. 3114
ELIZABETH A. LORELLO P.E. NO. 74699

STATE OF FLORIDA DEPARTMENT OF TRANSPORTATION		
ROAD NO.	COUNTY	FINANCIAL PROJECT ID
SR 80	LEE	429823-1-52-01

DRAINAGE STRUCTURES

SHEET NO.
85

THE OFFICIAL RECORD OF THIS SHEET IS THE ELECTRONIC FILE DIGITALLY SIGNED AND SEALED UNDER RULE 61G15-23.004, F.A.C.



S-28
478+05.70

⊕ SURVEY SR 80

SCALE: 1" = 10' HORIZ.
1" = 5' VERT.

REVISIONS			
DATE	DESCRIPTION	DATE	DESCRIPTION

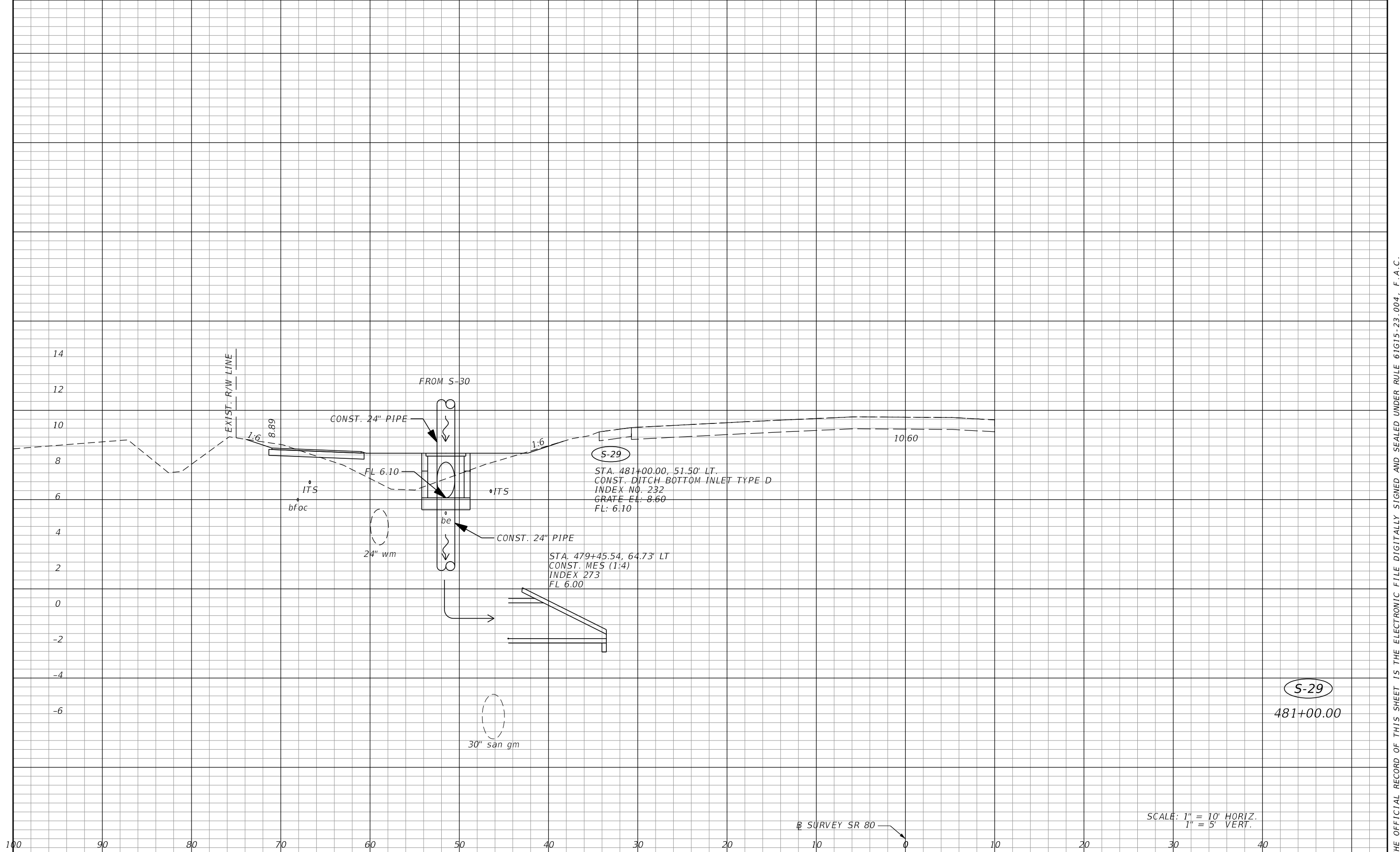
AIM ENGINEERING & SURVEYING, INC.
3802 CORPOREX PARK DRIVE STE. 225
TAMPA, FLORIDA 33619
TELEPHONE (888) 627-4144
CERTIFICATE OF AUTHORIZATION NO. 3114
ELIZABETH A. LORELLO P.E. NO. 74699

STATE OF FLORIDA DEPARTMENT OF TRANSPORTATION		
ROAD NO.	COUNTY	FINANCIAL PROJECT ID
SR 80	LEE	429823-1-52-01

DRAINAGE STRUCTURES

SHEET NO.
86

THE OFFICIAL RECORD OF THIS SHEET IS THE ELECTRONIC FILE DIGITALLY SIGNED AND SEALED UNDER RULE 61G15-23.004, F.A.C.



S-29
 STA. 481+00.00, 51.50' LT.
 CONST. DITCH BOTTOM INLET TYPE D
 INDEX NO. 232
 GRATE EL: 8.60
 FL: 6.10

S-28
 STA. 479+45.54, 64.73' LT
 CONST. MES (1:4)
 INDEX 273
 FL 6.00

S-29
 481+00.00

SCALE: 1" = 10' HORIZ.
 1" = 5' VERT.

⊕ SURVEY SR 80

REVISIONS			
DATE	DESCRIPTION	DATE	DESCRIPTION

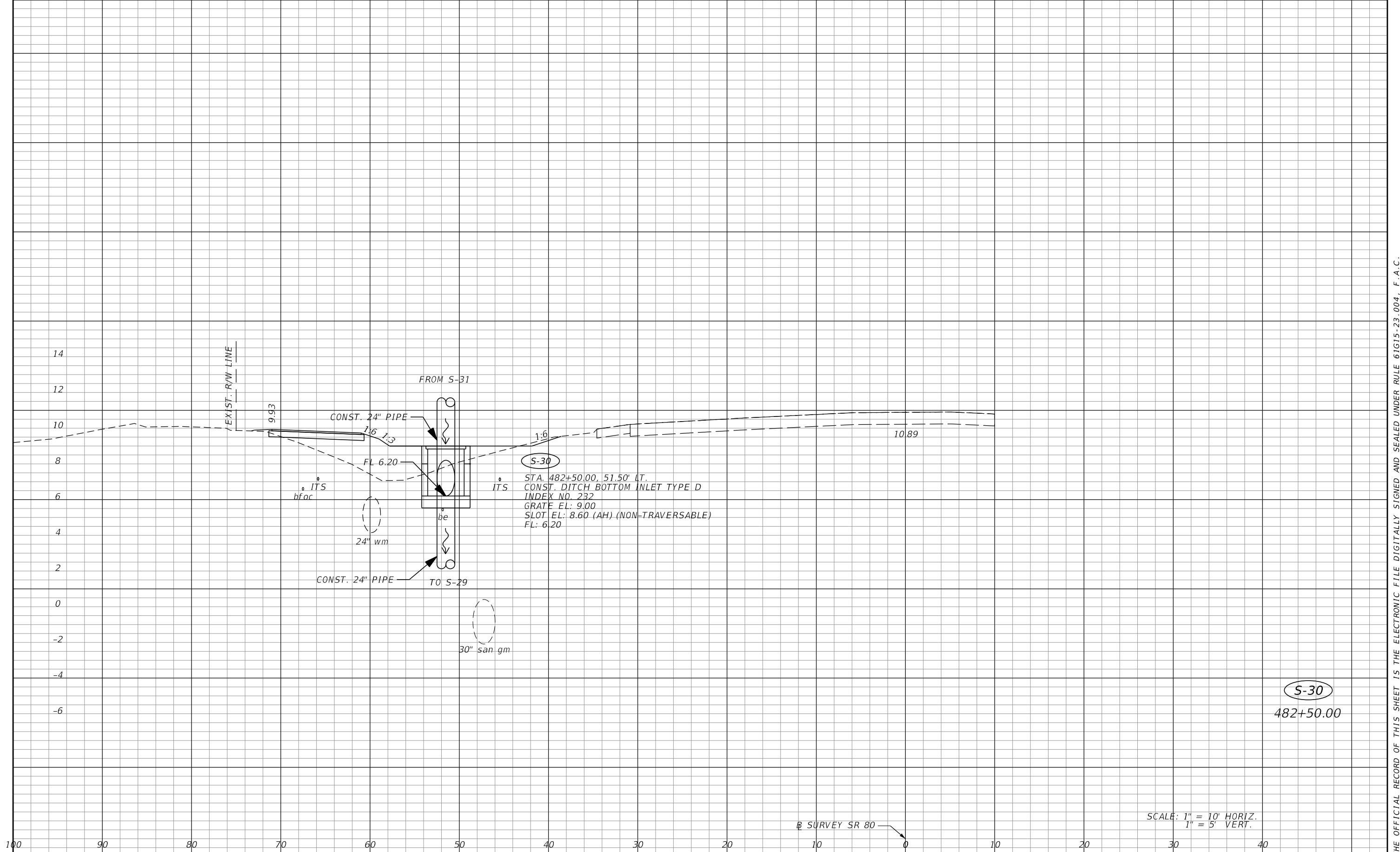
AIM ENGINEERING & SURVEYING, INC.
 3802 CORPOREX PARK DRIVE STE. 225
 TAMPA, FLORIDA 33619
 TELEPHONE (888) 627-4144
 CERTIFICATE OF AUTHORIZATION NO. 3114
 ELIZABETH A. LORELLO P.E. NO. 74699

STATE OF FLORIDA DEPARTMENT OF TRANSPORTATION		
ROAD NO.	COUNTY	FINANCIAL PROJECT ID
SR 80	LEE	429823-1-52-01

DRAINAGE STRUCTURES

SHEET NO.
87

THE OFFICIAL RECORD OF THIS SHEET IS THE ELECTRONIC FILE DIGITALLY SIGNED AND SEALED UNDER RULE 61G15-23.004, F.A.C.



S-30
482+50.00

⊕ SURVEY SR 80

SCALE: 1" = 10' HORIZ.
1" = 5' VERT.

REVISIONS			
DATE	DESCRIPTION	DATE	DESCRIPTION

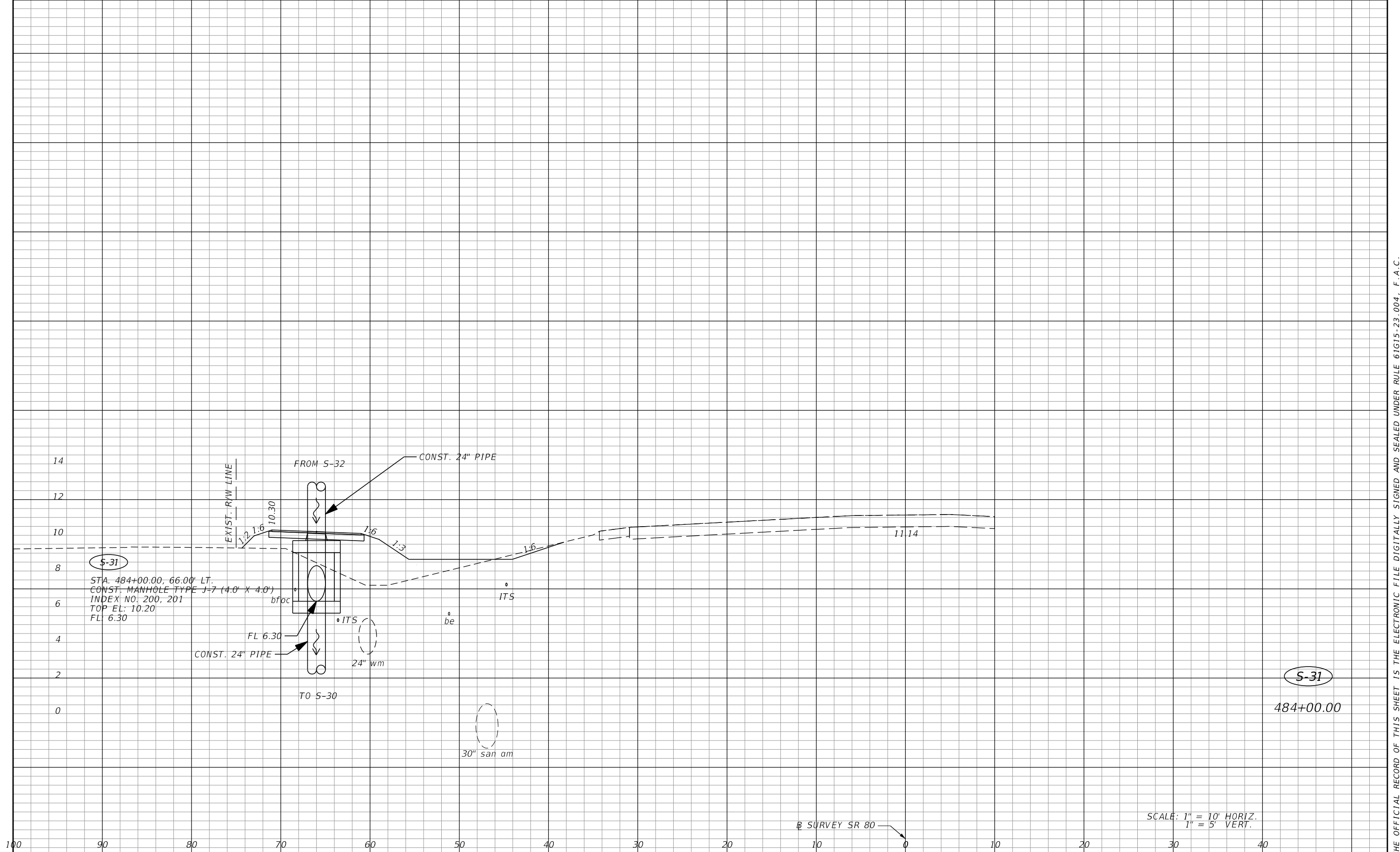
AIM ENGINEERING & SURVEYING, INC.
3802 CORPOREX PARK DRIVE STE. 225
TAMPA, FLORIDA 33619
TELEPHONE (888) 627-4144
CERTIFICATE OF AUTHORIZATION NO. 3114
ELIZABETH A. LORELLO P.E. NO. 74699

STATE OF FLORIDA DEPARTMENT OF TRANSPORTATION		
ROAD NO.	COUNTY	FINANCIAL PROJECT ID
SR 80	LEE	429823-1-52-01

DRAINAGE STRUCTURES

SHEET NO.
88

THE OFFICIAL RECORD OF THIS SHEET IS THE ELECTRONIC FILE DIGITALLY SIGNED AND SEALED UNDER RULE 61G15-23.004, F.A.C.



S-31

STA. 484+00.00, 66.00' LT.
 CONST. MANHOLE TYPE J-7 (4.0' X 4.0')
 INDEX NO. 200, 201
 TOP EL.: 10.20
 FL: 6.30

S-31

484+00.00

SCALE: 1" = 10' HORIZ.
 1" = 5' VERT.

SR SURVEY SR 80

REVISIONS			
DATE	DESCRIPTION	DATE	DESCRIPTION

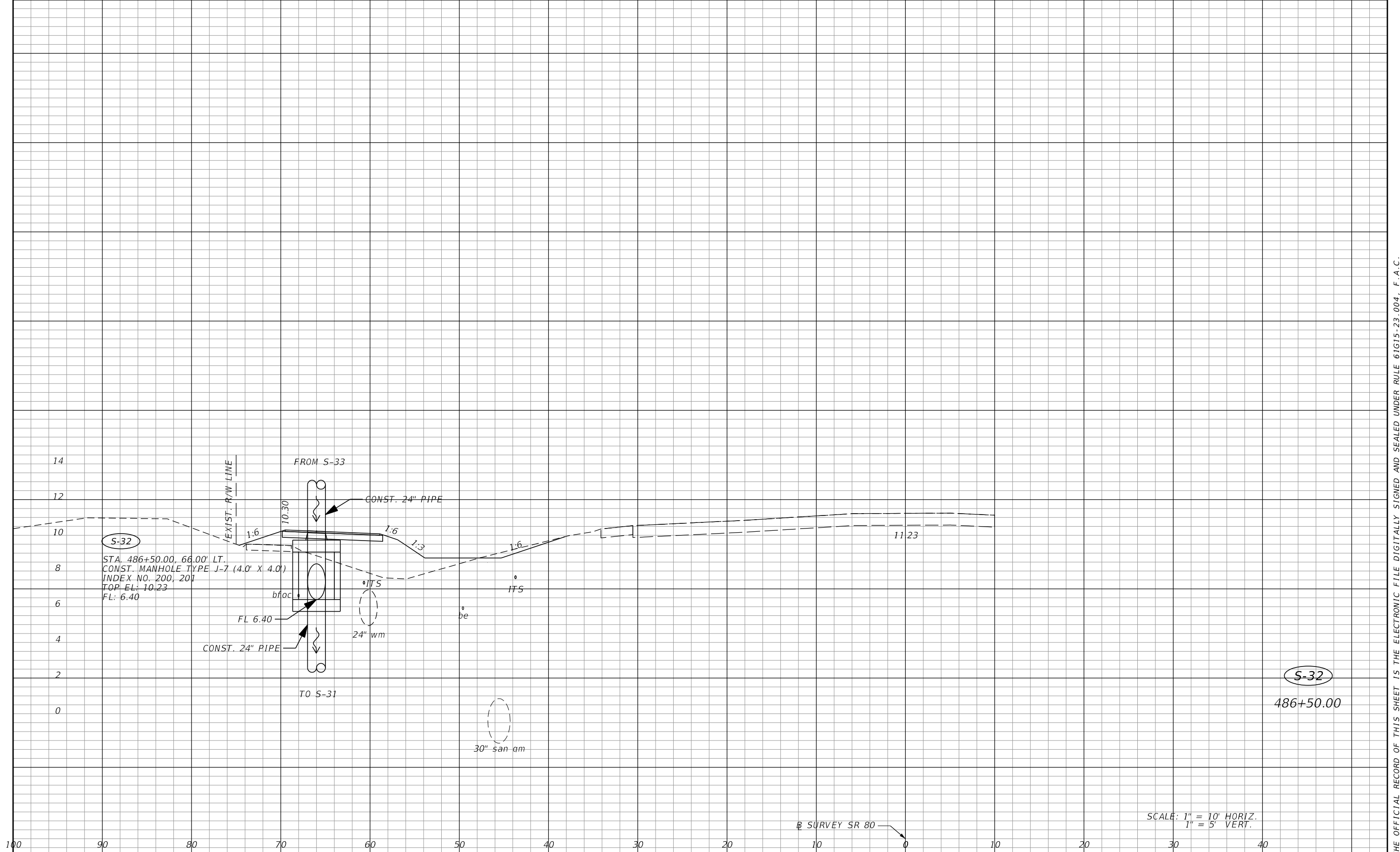
AIM ENGINEERING & SURVEYING, INC.
 3802 CORPOREX PARK DRIVE STE. 225
 TAMPA, FLORIDA 33619
 TELEPHONE (888) 627-4144
 CERTIFICATE OF AUTHORIZATION NO. 3114
 ELIZABETH A. LORELLO P.E. NO. 74699

STATE OF FLORIDA DEPARTMENT OF TRANSPORTATION		
ROAD NO.	COUNTY	FINANCIAL PROJECT ID
SR 80	LEE	429823-1-52-01

DRAINAGE STRUCTURES

SHEET NO.
89

THE OFFICIAL RECORD OF THIS SHEET IS THE ELECTRONIC FILE DIGITALLY SIGNED AND SEALED UNDER RULE 61G15-23.004, F.A.C.



S-32
 STA. 486+50.00, 66.00' LT.
 CONST. MANHOLE TYPE J-7 (4.0' X 4.0')
 INDEX NO. 200, 201
 TOP EL: 10.23
 FL: 6.40

S-32
 486+50.00

SCALE: 1" = 10' HORIZ.
 1" = 5' VERT.

SR SURVEY SR 80

REVISIONS			
DATE	DESCRIPTION	DATE	DESCRIPTION

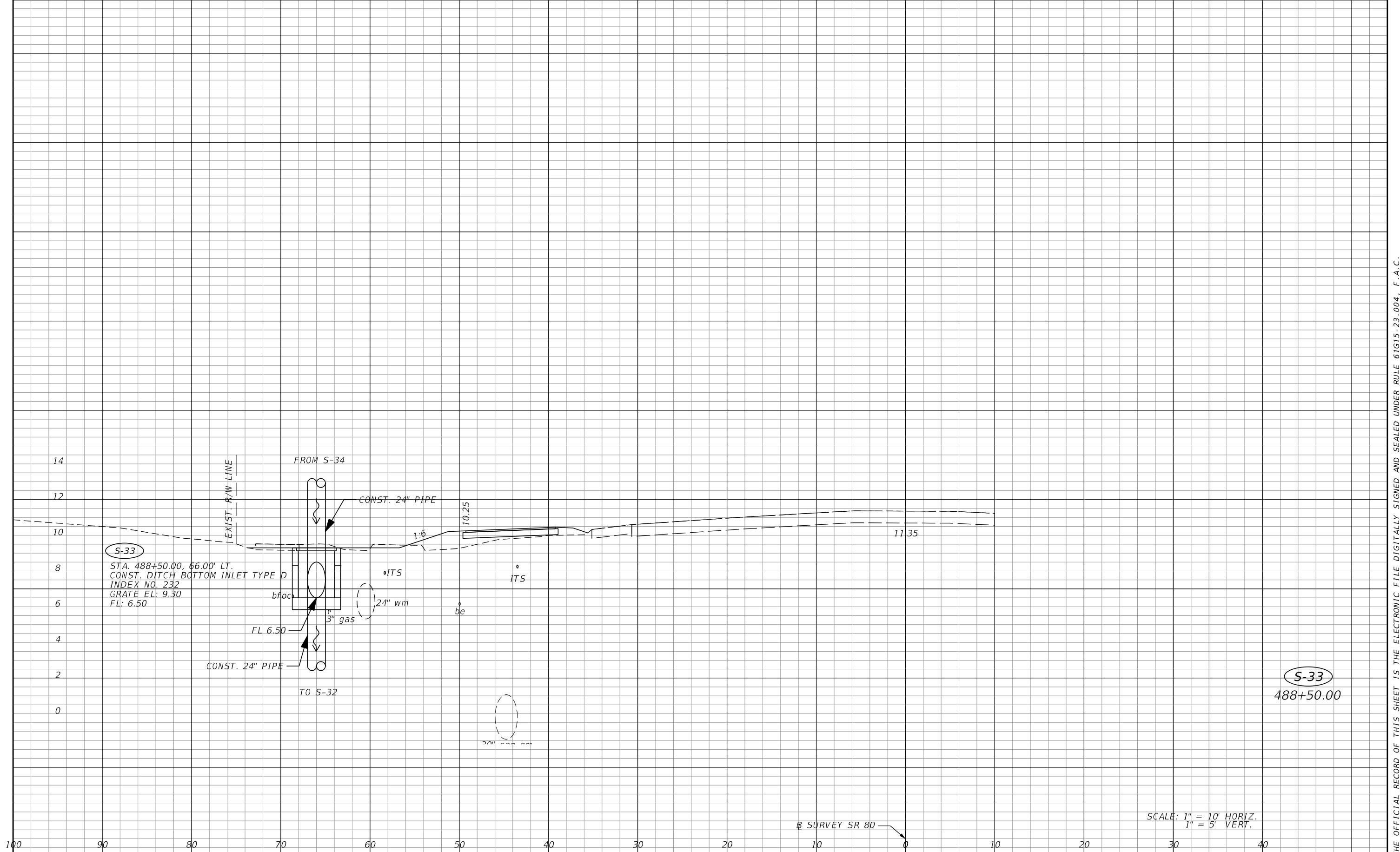
AIM ENGINEERING & SURVEYING, INC.
 3802 CORPOREX PARK DRIVE STE. 225
 TAMPA, FLORIDA 33619
 TELEPHONE (888) 627-4144
 CERTIFICATE OF AUTHORIZATION NO. 3114
 ELIZABETH A. LORELLO P.E. NO. 74699

STATE OF FLORIDA DEPARTMENT OF TRANSPORTATION		
ROAD NO.	COUNTY	FINANCIAL PROJECT ID
SR 80	LEE	429823-1-52-01

DRAINAGE STRUCTURES

SHEET NO.
90

THE OFFICIAL RECORD OF THIS SHEET IS THE ELECTRONIC FILE DIGITALLY SIGNED AND SEALED UNDER RULE 61G15-23.004, F.A.C.



S-33

STA. 488+50.00, 66.00' LT.
 CONST. DITCH BOTTOM INLET TYPE D
 INDEX NO. 232
 GRATE EL: 9.30
 FL: 6.50

S-33

488+50.00

SCALE: 1" = 10' HORIZ.
 1" = 5' VERT.

⊕ SURVEY SR 80

REVISIONS			
DATE	DESCRIPTION	DATE	DESCRIPTION

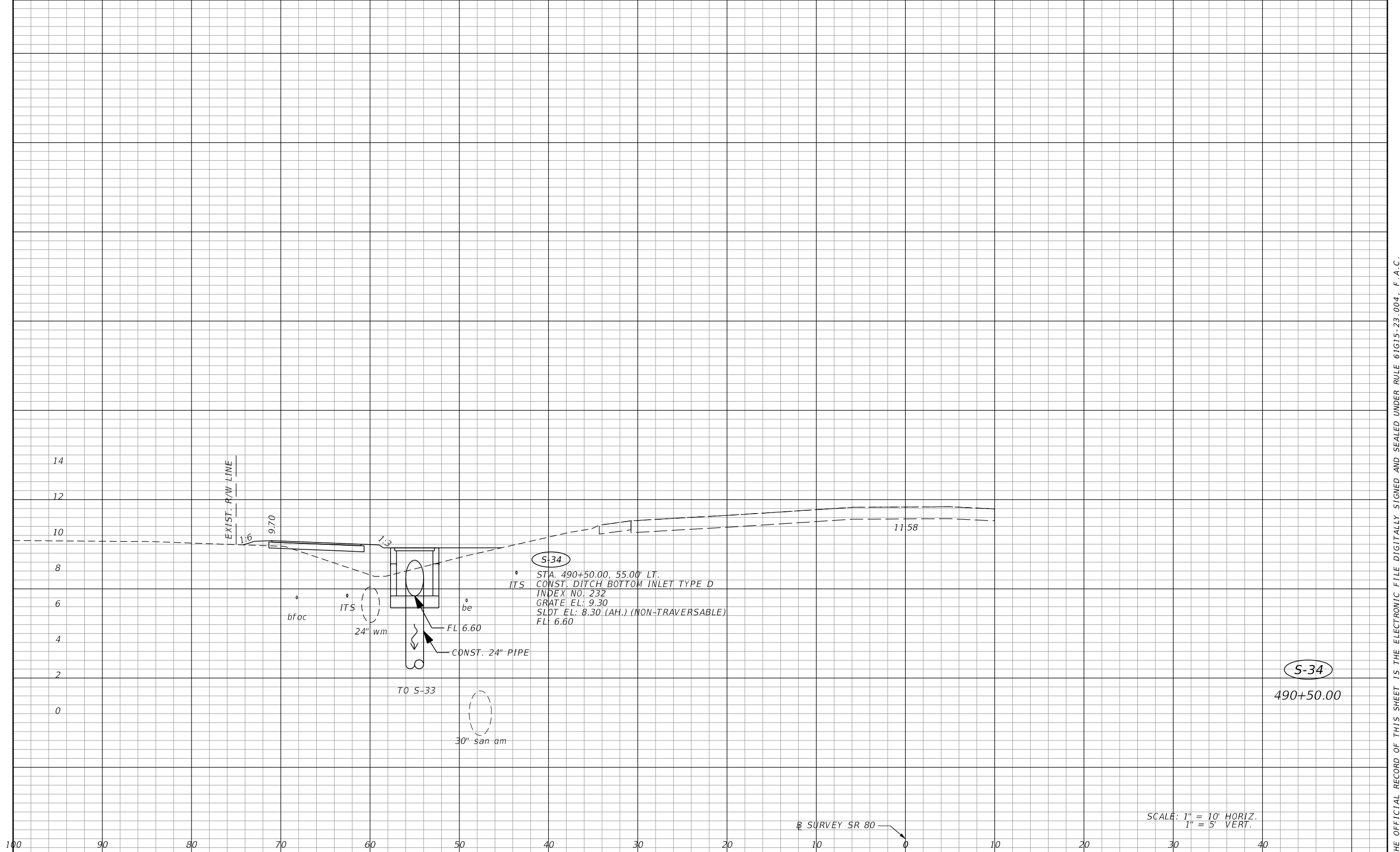
AIM ENGINEERING & SURVEYING, INC.
 3802 CORPOREX PARK DRIVE STE. 225
 TAMPA, FLORIDA 33619
 TELEPHONE (888) 627-4144
 CERTIFICATE OF AUTHORIZATION NO. 3114
 ELIZABETH A. LORELLO P.E. NO. 74699

STATE OF FLORIDA DEPARTMENT OF TRANSPORTATION		
ROAD NO.	COUNTY	FINANCIAL PROJECT ID
SR 80	LEE	429823-1-52-01

DRAINAGE STRUCTURES

SHEET NO.
91

THE OFFICIAL RECORD OF THIS SHEET IS THE ELECTRONIC FILE DIGITALLY SIGNED AND SEALED UNDER RULE 61G15-23.004, F.A.C.



S-34
 STA. 490+50.00, 55.00' LT.
 CONST. DITCH BOTTOM INLET TYPE D
 INDEX NO. 232
 GRATE EL: 9.30
 SLOT EL: 8.30 (AH.) (NON-TRAVERSABLE)
 FL: 6.60

S-34
 490+50.00

SCALE: 1" = 10' HORIZ.
 1" = 5' VERT.

⊕ SURVEY SR 80

REVISIONS			
DATE	DESCRIPTION	DATE	DESCRIPTION

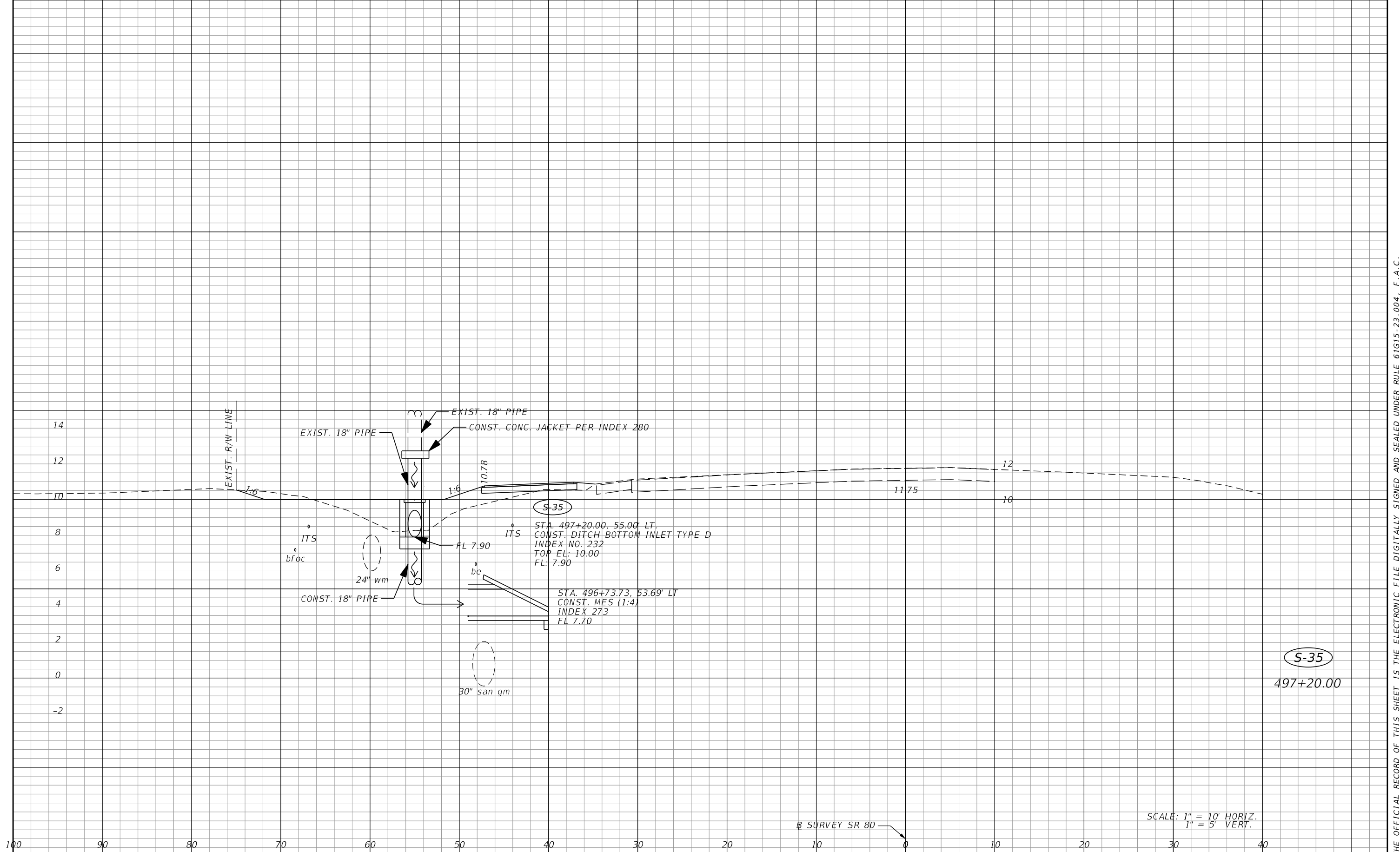
AIM ENGINEERING & SURVEYING, INC.
 3802 CORPOREX PARK DRIVE STE. 225
 TAMPA, FLORIDA 33619
 TELEPHONE (888) 627-4144
 CERTIFICATE OF AUTHORIZATION NO. 3114
 ELIZABETH A. LORELLO P.E. NO. 74699

STATE OF FLORIDA DEPARTMENT OF TRANSPORTATION		
ROAD NO.	COUNTY	FINANCIAL PROJECT ID
SR 80	LEE	429823-1-52-01

DRAINAGE STRUCTURES

SHEET NO.
 92

THE OFFICIAL RECORD OF THIS SHEET IS THE ELECTRONIC FILE DIGITALLY SIGNED AND SEALED UNDER RULE 61G15-23.004, F.A.C.



SCALE: 1" = 10' HORIZ.
1" = 5' VERT.

⊕ SURVEY SR 80

REVISIONS			
DATE	DESCRIPTION	DATE	DESCRIPTION

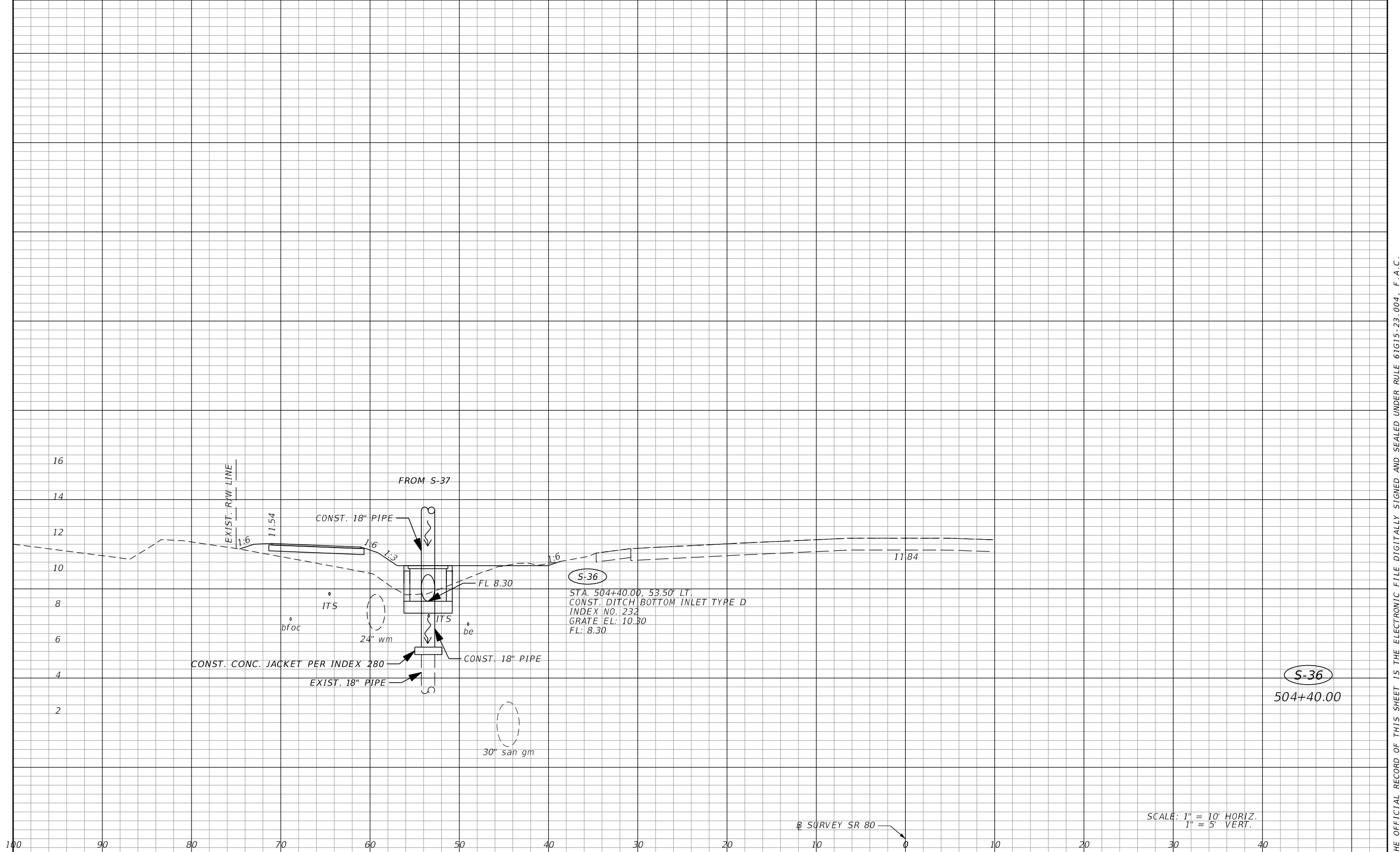
AIM ENGINEERING & SURVEYING, INC.
3802 CORPOREX PARK DRIVE STE. 225
TAMPA, FLORIDA 33619
TELEPHONE (888) 627-4144
CERTIFICATE OF AUTHORIZATION NO. 3114
ELIZABETH A. LORELLO P.E. NO. 74699

STATE OF FLORIDA DEPARTMENT OF TRANSPORTATION		
ROAD NO.	COUNTY	FINANCIAL PROJECT ID
SR 80	LEE	429823-1-52-01

DRAINAGE STRUCTURES

SHEET NO.
93

THE OFFICIAL RECORD OF THIS SHEET IS THE ELECTRONIC FILE DIGITALLY SIGNED AND SEALED UNDER RULE 61G15-23.004, F.A.C.



SCALE: 1" = 10' HORIZ.
1" = 5' VERT.

REVISIONS			
DATE	DESCRIPTION	DATE	DESCRIPTION


AIM ENGINEERING & SURVEYING, INC.
3802 CORPOREX PARK DRIVE STE. 225
TAMPA, FLORIDA 33619
TELEPHONE (888) 627-4144
CERTIFICATE OF AUTHORIZATION NO. 3114
ELIZABETH A. LORELLO P.E. NO. 74699

STATE OF FLORIDA DEPARTMENT OF TRANSPORTATION		
ROAD NO.	COUNTY	FINANCIAL PROJECT ID
SR 80	LEE	429823-1-52-01

DRAINAGE STRUCTURES

SHEET NO.
94

THE OFFICIAL RECORD OF THIS SHEET IS THE ELECTRONIC FILE DIGITALLY SIGNED AND SEALED UNDER RULE 61G15-23.004, F.A.C.



S-37
 STA. 504+88.00, 65.50' LT.
 CONST. MANHOLE TYPE J-7 (4.0' X 4.0')
 INDEX NO. 200, 201
 TOP EL: 11.90
 FL: 8.40 (AH. & BK.)
 FL: 9.05 (LT.)

S-37
 504+88.00

SCALE: 1" = 10' HORIZ.
 1" = 5' VERT.

⊕ SURVEY SR 80

REVISIONS			
DATE	DESCRIPTION	DATE	DESCRIPTION

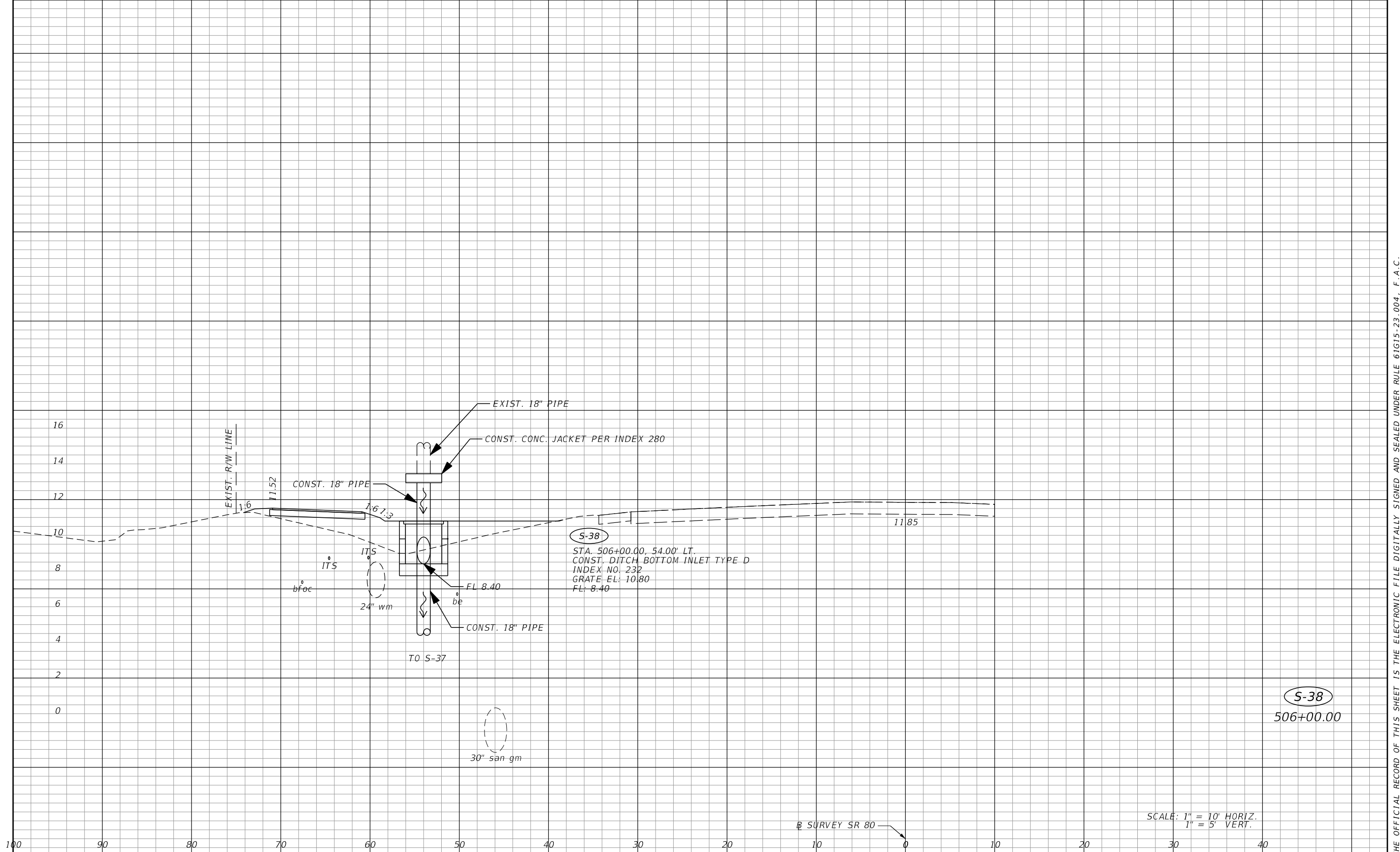
AIM ENGINEERING & SURVEYING, INC.
 3802 CORPOREX PARK DRIVE STE. 225
 TAMPA, FLORIDA 33619
 TELEPHONE (888) 627-4144
 CERTIFICATE OF AUTHORIZATION NO. 3114
 ELIZABETH A. LORELLO P.E. NO. 74699

STATE OF FLORIDA DEPARTMENT OF TRANSPORTATION		
ROAD NO.	COUNTY	FINANCIAL PROJECT ID
SR 80	LEE	429823-1-52-01

DRAINAGE STRUCTURES

SHEET NO.
 95

THE OFFICIAL RECORD OF THIS SHEET IS THE ELECTRONIC FILE DIGITALLY SIGNED AND SEALED UNDER RULE 61G15-23.004, F.A.C.



S-38
 STA. 506+00.00, 54.00' LT.
 CONST. DITCH BOTTOM INLET TYPE D
 INDEX NO. 232
 GRATE EL: 10.80
 FL: 8.40

S-38
 506+00.00

SCALE: 1" = 10' HORIZ.
 1" = 5' VERT.

⊕ SURVEY SR 80

REVISIONS			
DATE	DESCRIPTION	DATE	DESCRIPTION

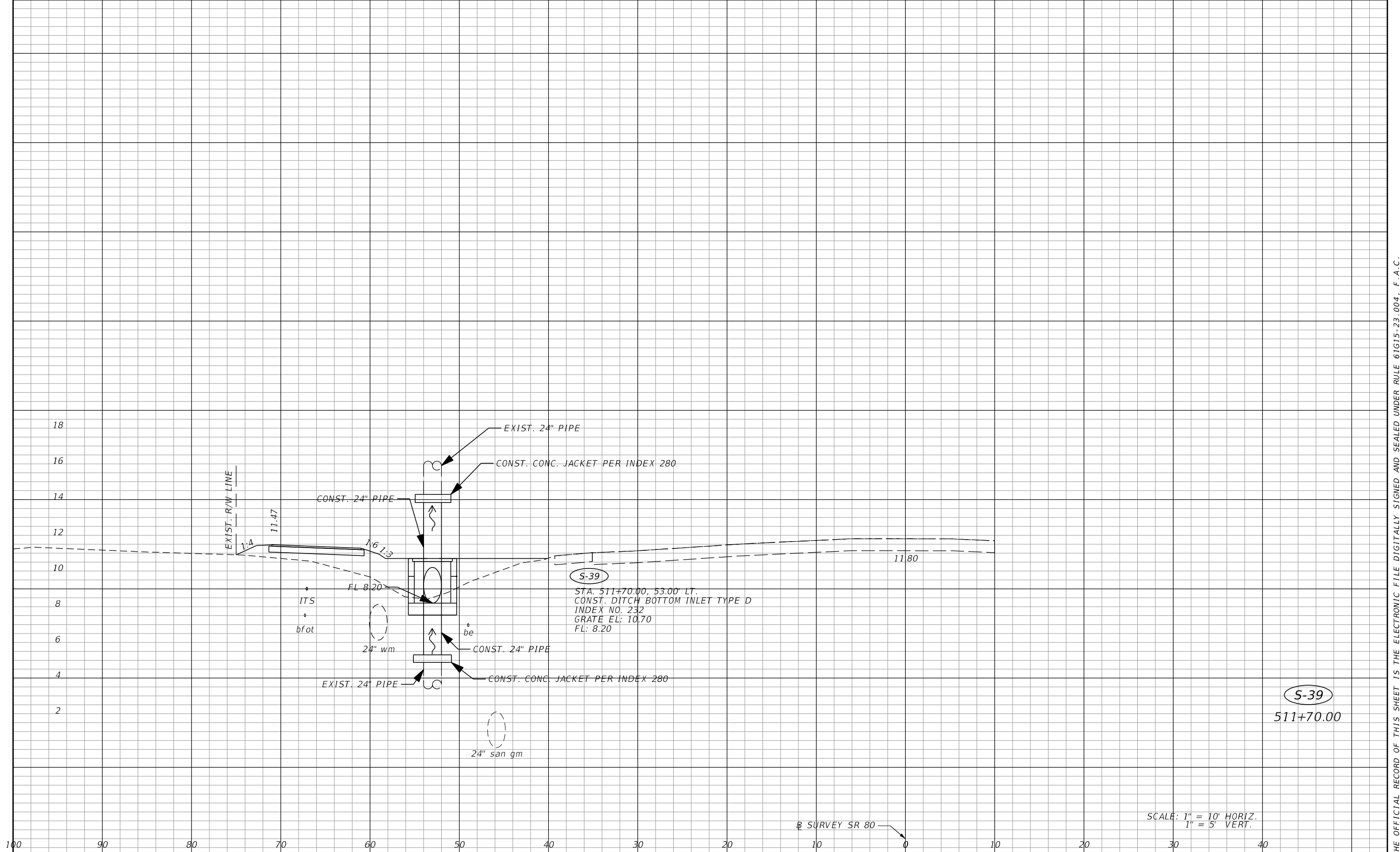
AIM ENGINEERING & SURVEYING, INC.
 3802 CORPOREX PARK DRIVE STE. 225
 TAMPA, FLORIDA 33619
 TELEPHONE (888) 627-4144
 CERTIFICATE OF AUTHORIZATION NO. 3114
 ELIZABETH A. LORELLO P.E. NO. 74699

STATE OF FLORIDA DEPARTMENT OF TRANSPORTATION		
ROAD NO.	COUNTY	FINANCIAL PROJECT ID
SR 80	LEE	429823-1-52-01

DRAINAGE STRUCTURES

SHEET NO.
96

THE OFFICIAL RECORD OF THIS SHEET IS THE ELECTRONIC FILE DIGITALLY SIGNED AND SEALED UNDER RULE 61G15-23.004, F.A.C.



S-39
511+70.00

⊕ SURVEY SR 80

SCALE: 1" = 10' HORIZ.
1" = 5' VERT.

REVISIONS			
DATE	DESCRIPTION	DATE	DESCRIPTION

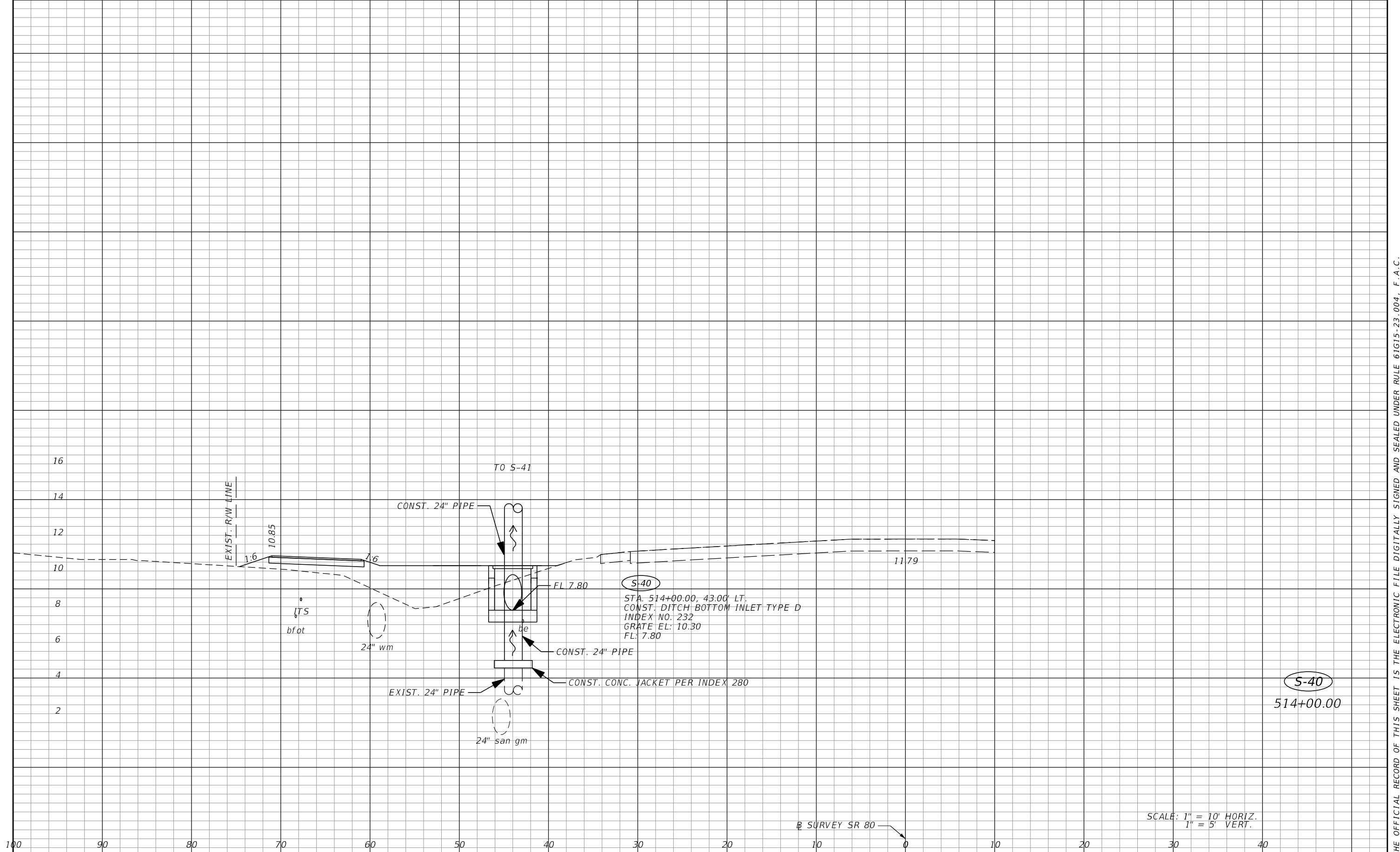
AIM ENGINEERING & SURVEYING, INC.
3802 CORPOREX PARK DRIVE STE. 225
TAMPA, FLORIDA 33619
TELEPHONE (888) 627-4144
CERTIFICATE OF AUTHORIZATION NO. 3114
ELIZABETH A. LORELLO P.E. NO. 74699

STATE OF FLORIDA DEPARTMENT OF TRANSPORTATION		
ROAD NO.	COUNTY	FINANCIAL PROJECT ID
SR 80	LEE	429823-1-52-01

DRAINAGE STRUCTURES

SHEET NO.
97

THE OFFICIAL RECORD OF THIS SHEET IS THE ELECTRONIC FILE DIGITALLY SIGNED AND SEALED UNDER RULE 61G15-23.004, F.A.C.



S-40
514+00.00

SCALE: 1" = 10' HORIZ.
1" = 5' VERT.

REVISIONS			
DATE	DESCRIPTION	DATE	DESCRIPTION

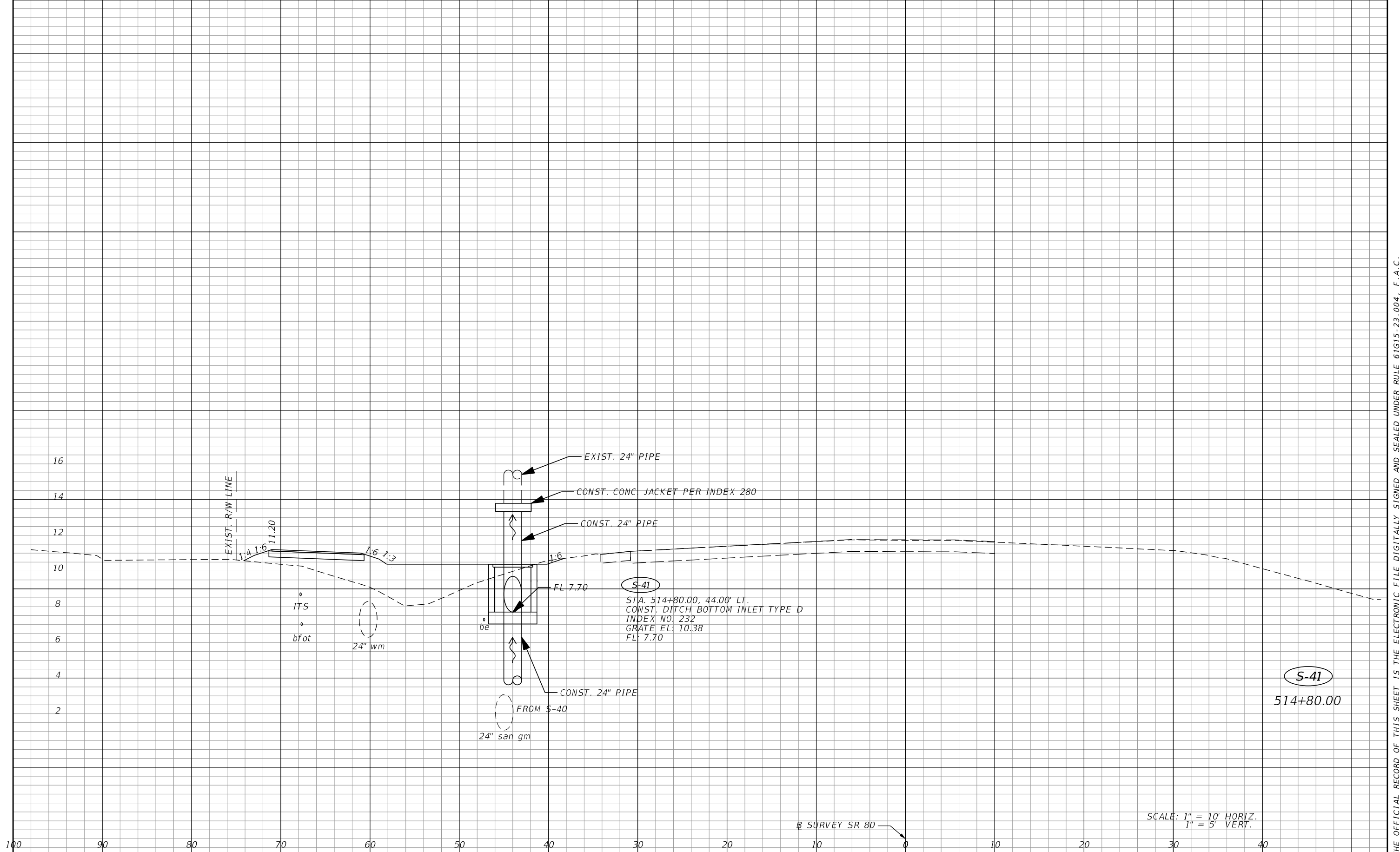
AIM ENGINEERING & SURVEYING, INC.
3802 CORPOREX PARK DRIVE STE. 225
TAMPA, FLORIDA 33619
TELEPHONE (888) 627-4144
CERTIFICATE OF AUTHORIZATION NO. 3114
ELIZABETH A. LORELLO P.E. NO. 74699

STATE OF FLORIDA DEPARTMENT OF TRANSPORTATION		
ROAD NO.	COUNTY	FINANCIAL PROJECT ID
SR 80	LEE	429823-1-52-01

DRAINAGE STRUCTURES

SHEET NO.
98

THE OFFICIAL RECORD OF THIS SHEET IS THE ELECTRONIC FILE DIGITALLY SIGNED AND SEALED UNDER RULE 61G15-23.004, F.A.C.



REVISIONS			
DATE	DESCRIPTION	DATE	DESCRIPTION

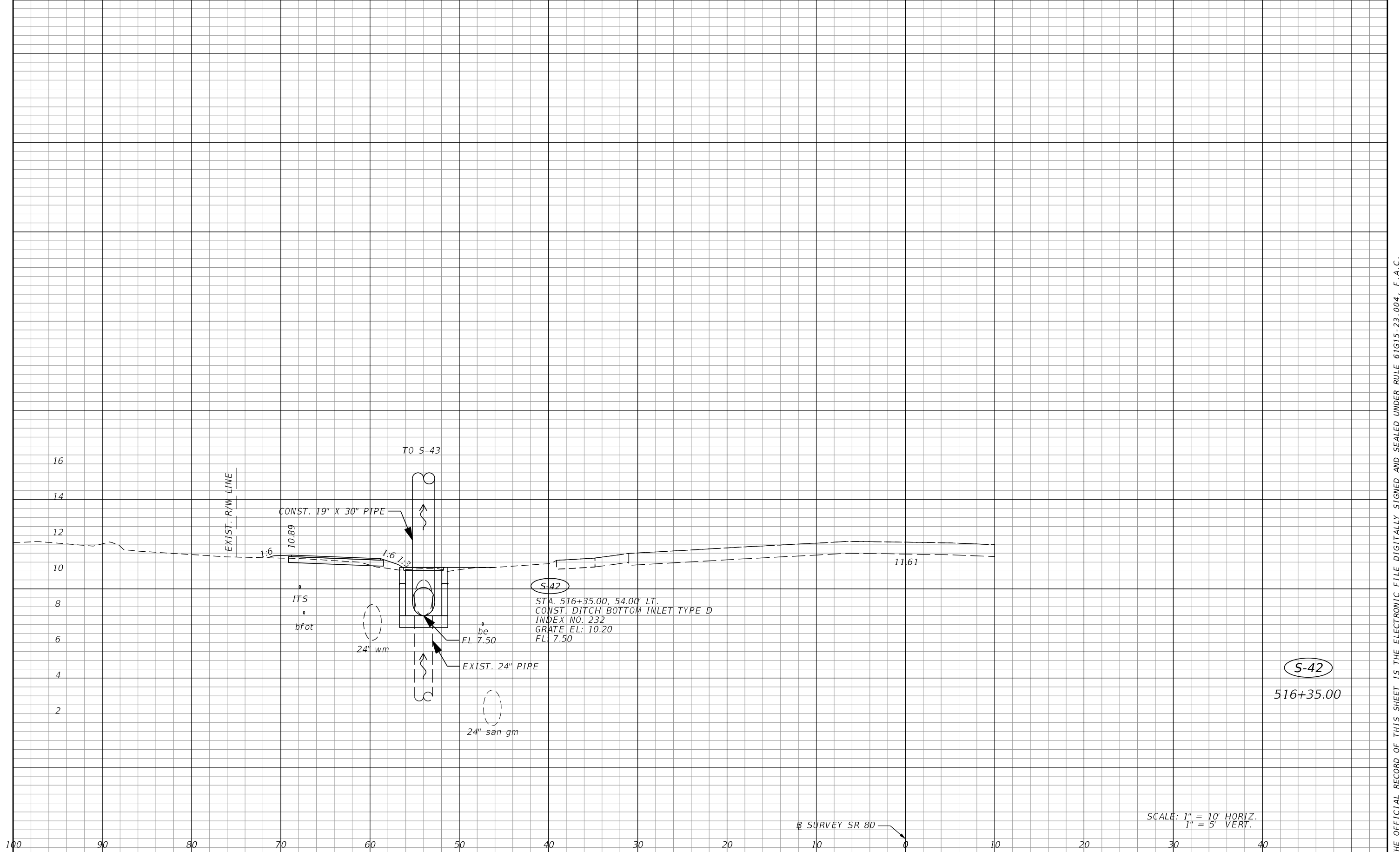
AIM ENGINEERING & SURVEYING, INC.
 3802 CORPOREX PARK DRIVE STE. 225
 TAMPA, FLORIDA 33619
 TELEPHONE (888) 627-4144
 CERTIFICATE OF AUTHORIZATION NO. 3114
 ELIZABETH A. LORELLO P.E. NO. 74699

STATE OF FLORIDA DEPARTMENT OF TRANSPORTATION		
ROAD NO.	COUNTY	FINANCIAL PROJECT ID
SR 80	LEE	429823-1-52-01

DRAINAGE STRUCTURES

SHEET NO.
99

THE OFFICIAL RECORD OF THIS SHEET IS THE ELECTRONIC FILE DIGITALLY SIGNED AND SEALED UNDER RULE 61G15-23.004, F.A.C.



SCALE: 1" = 10' HORIZ.
1" = 5' VERT.

REVISIONS			
DATE	DESCRIPTION	DATE	DESCRIPTION

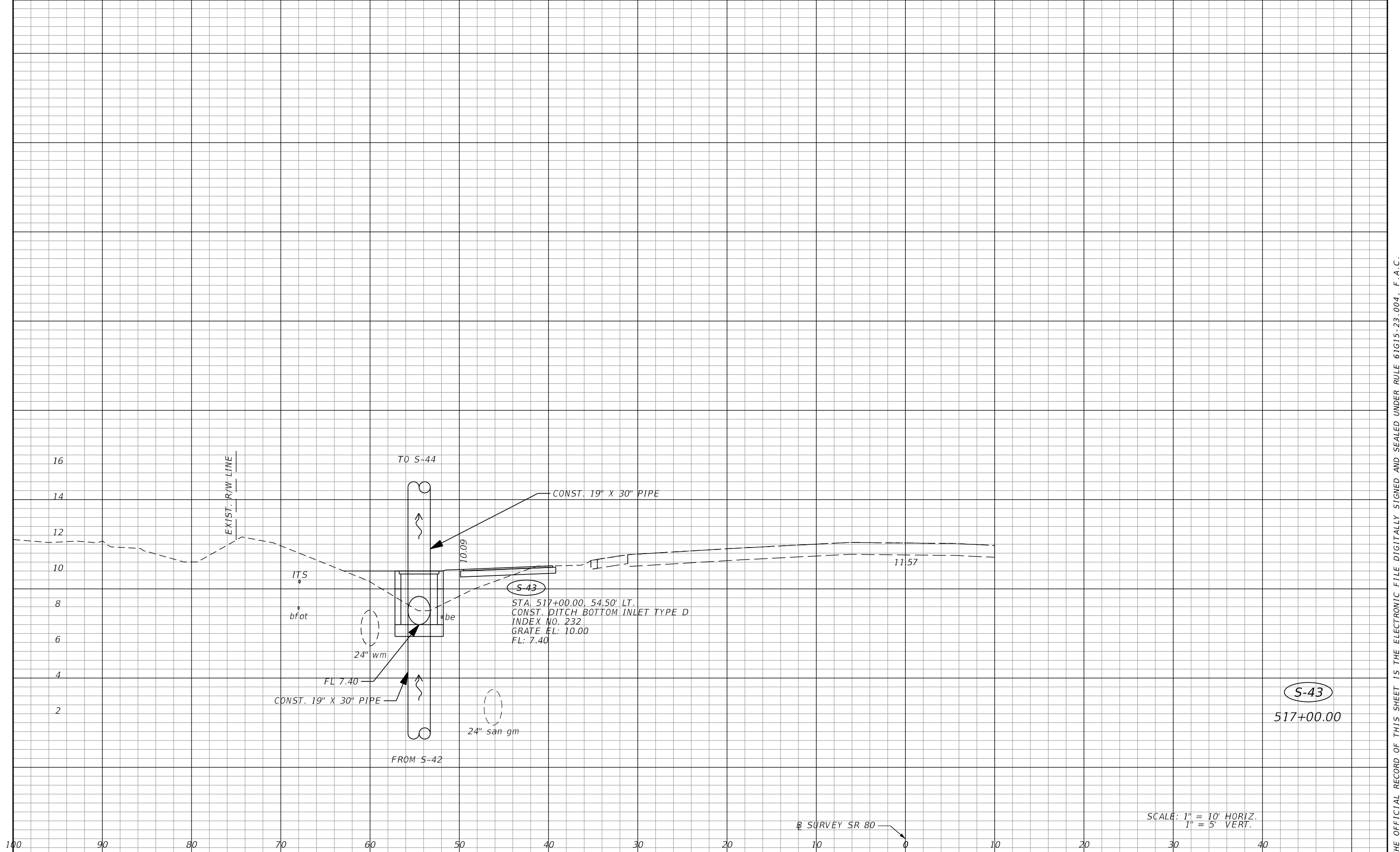
AIM ENGINEERING & SURVEYING, INC.
3802 CORPOREX PARK DRIVE STE. 225
TAMPA, FLORIDA 33619
TELEPHONE (888) 627-4144
CERTIFICATE OF AUTHORIZATION NO. 3114
ELIZABETH A. LORELLO P.E. NO. 74699

STATE OF FLORIDA DEPARTMENT OF TRANSPORTATION		
ROAD NO.	COUNTY	FINANCIAL PROJECT ID
SR 80	LEE	429823-1-52-01

DRAINAGE STRUCTURES

SHEET NO.
100

THE OFFICIAL RECORD OF THIS SHEET IS THE ELECTRONIC FILE DIGITALLY SIGNED AND SEALED UNDER RULE 61G15-23.004, F.A.C.



REVISIONS			
DATE	DESCRIPTION	DATE	DESCRIPTION

AIM ENGINEERING & SURVEYING, INC.
 3802 CORPOREX PARK DRIVE STE. 225
 TAMPA, FLORIDA 33619
 TELEPHONE (888) 627-4144
 CERTIFICATE OF AUTHORIZATION NO. 3114
 ELIZABETH A. LORELLO P.E. NO. 74699

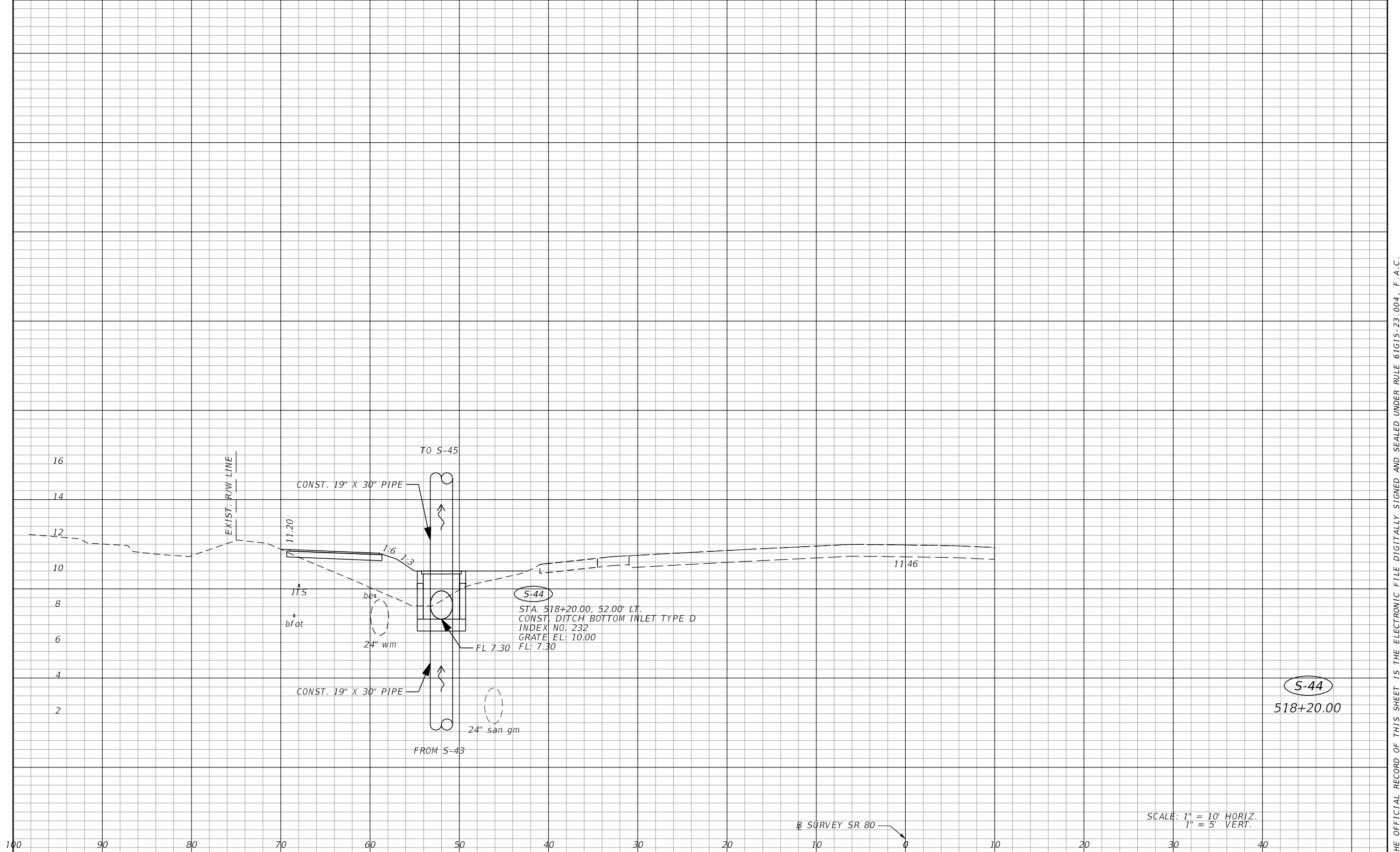
STATE OF FLORIDA DEPARTMENT OF TRANSPORTATION		
ROAD NO.	COUNTY	FINANCIAL PROJECT ID
SR 80	LEE	429823-1-52-01

DRAINAGE STRUCTURES

SHEET NO.
101

SCALE: 1" = 10' HORIZ.
1" = 5' VERT.

THE OFFICIAL RECORD OF THIS SHEET IS THE ELECTRONIC FILE DIGITALLY SIGNED AND SEALED UNDER RULE 61G15-23.004, F.A.C.



S-44
 STA. 518+20.00, 52.00' LT.
 CONST. DITCH BOTTOM INLET TYPE D
 INDEX NO. 232
 GRATE EL: 10.00
 FL: 7.30

S-44
 518+20.00

SCALE: 1" = 10' HORIZ.
 1" = 5' VERT.

REVISIONS			
DATE	DESCRIPTION	DATE	DESCRIPTION

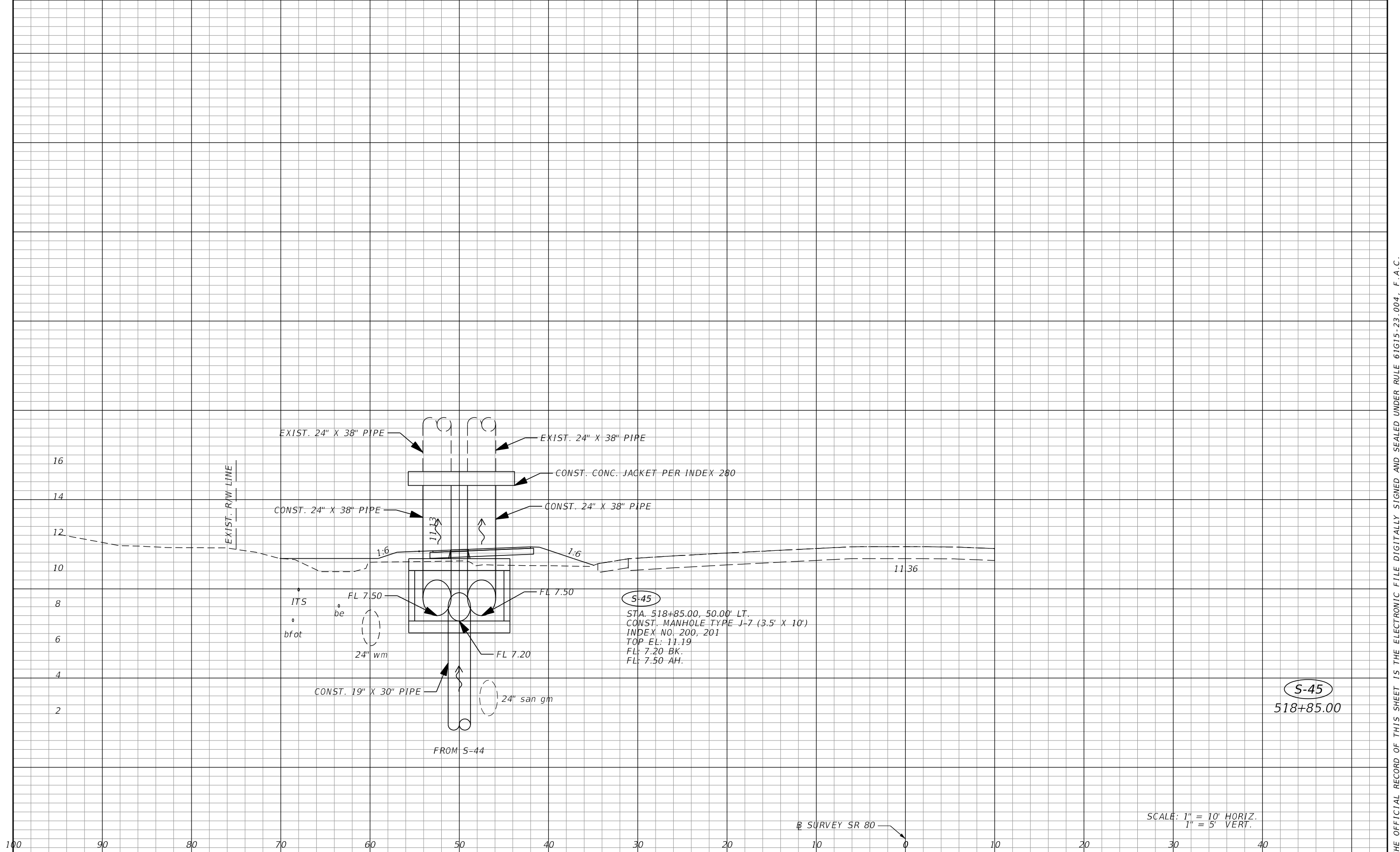
AIM ENGINEERING & SURVEYING, INC.
 3802 CORPOREX PARK DRIVE STE. 225
 TAMPA, FLORIDA 33619
 TELEPHONE (888) 627-4144
 CERTIFICATE OF AUTHORIZATION NO. 3114
 ELIZABETH A. LORELLO P.E. NO. 74699

STATE OF FLORIDA DEPARTMENT OF TRANSPORTATION		
ROAD NO.	COUNTY	FINANCIAL PROJECT ID
SR 80	LEE	429823-1-52-01

DRAINAGE STRUCTURES

SHEET NO.
 102

THE OFFICIAL RECORD OF THIS SHEET IS THE ELECTRONIC FILE DIGITALLY SIGNED AND SEALED UNDER RULE 61G15-23.004, F.A.C.



S-45
 STA. 518+85.00, 50.00' LT.
 CONST. MANHOLE TYPE J-7 (3.5' X 10')
 INDEX NO. 200, 201
 TOP EL: 11.19
 FL: 7.20 BK.
 FL: 7.50 AH.

S-45
 518+85.00

SCALE: 1" = 10' HORIZ.
 1" = 5' VERT.

⊕ SURVEY SR 80

REVISIONS			
DATE	DESCRIPTION	DATE	DESCRIPTION

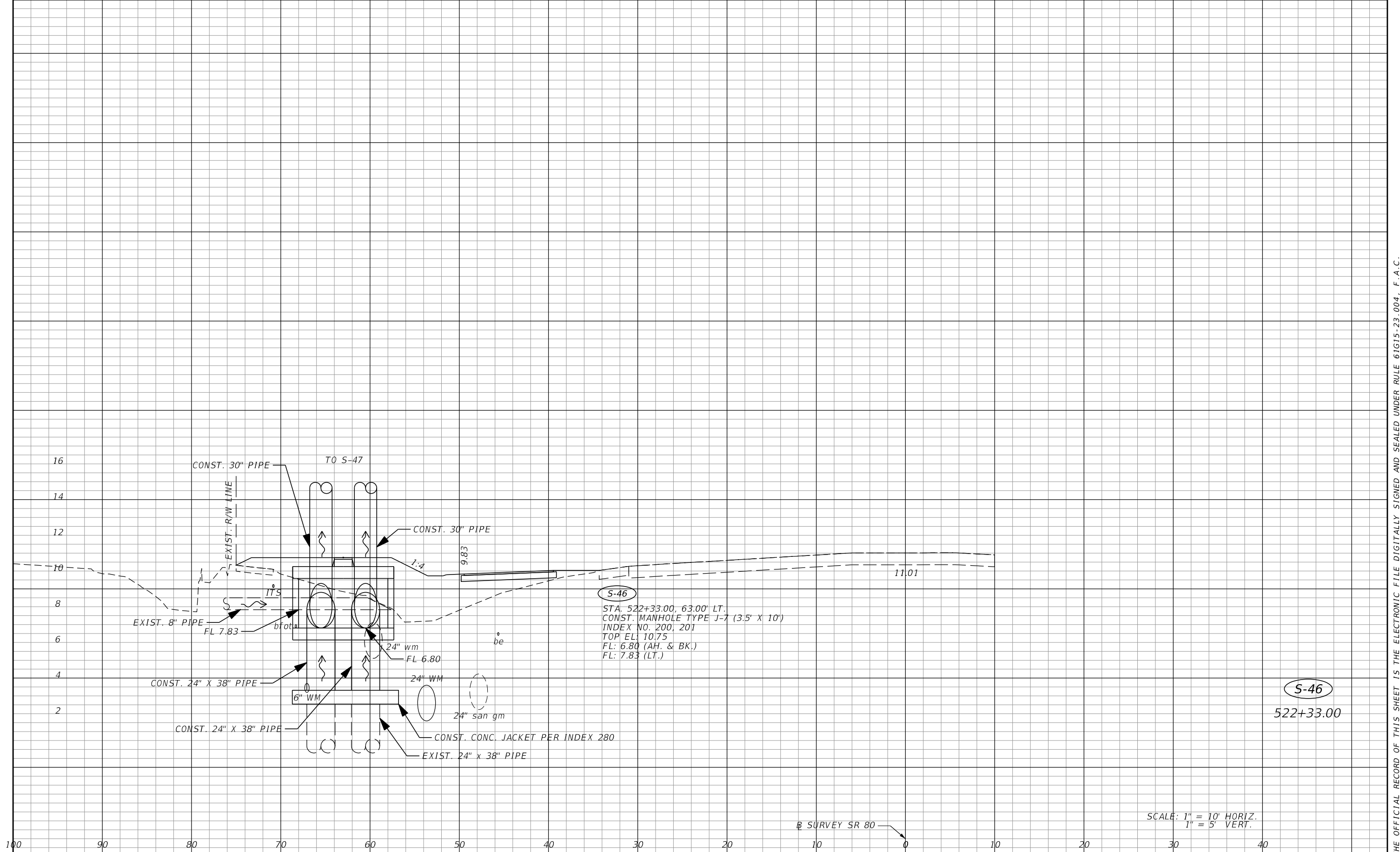
AIM ENGINEERING & SURVEYING, INC.
 3802 CORPOREX PARK DRIVE STE. 225
 TAMPA, FLORIDA 33619
 TELEPHONE (888) 627-4144
 CERTIFICATE OF AUTHORIZATION NO. 3114
 ELIZABETH A. LORELLO P.E. NO. 74699

STATE OF FLORIDA DEPARTMENT OF TRANSPORTATION		
ROAD NO.	COUNTY	FINANCIAL PROJECT ID
SR 80	LEE	429823-1-52-01

DRAINAGE STRUCTURES

SHEET NO.
 103

THE OFFICIAL RECORD OF THIS SHEET IS THE ELECTRONIC FILE DIGITALLY SIGNED AND SEALED UNDER RULE 61G15-23.004, F.A.C.



S-46
 STA. 522+33.00, 63.00' LT.
 CONST. MANHOLE TYPE J-7 (3.5' X 10')
 INDEX NO. 200, 201
 TOP EL: 10.75
 FL: 6.80 (AH. & BK.)
 FL: 7.83 (LT.)

S-46
 522+33.00

SCALE: 1" = 10' HORIZ.
 1" = 5' VERT.

SR SURVEY SR 80

REVISIONS			
DATE	DESCRIPTION	DATE	DESCRIPTION

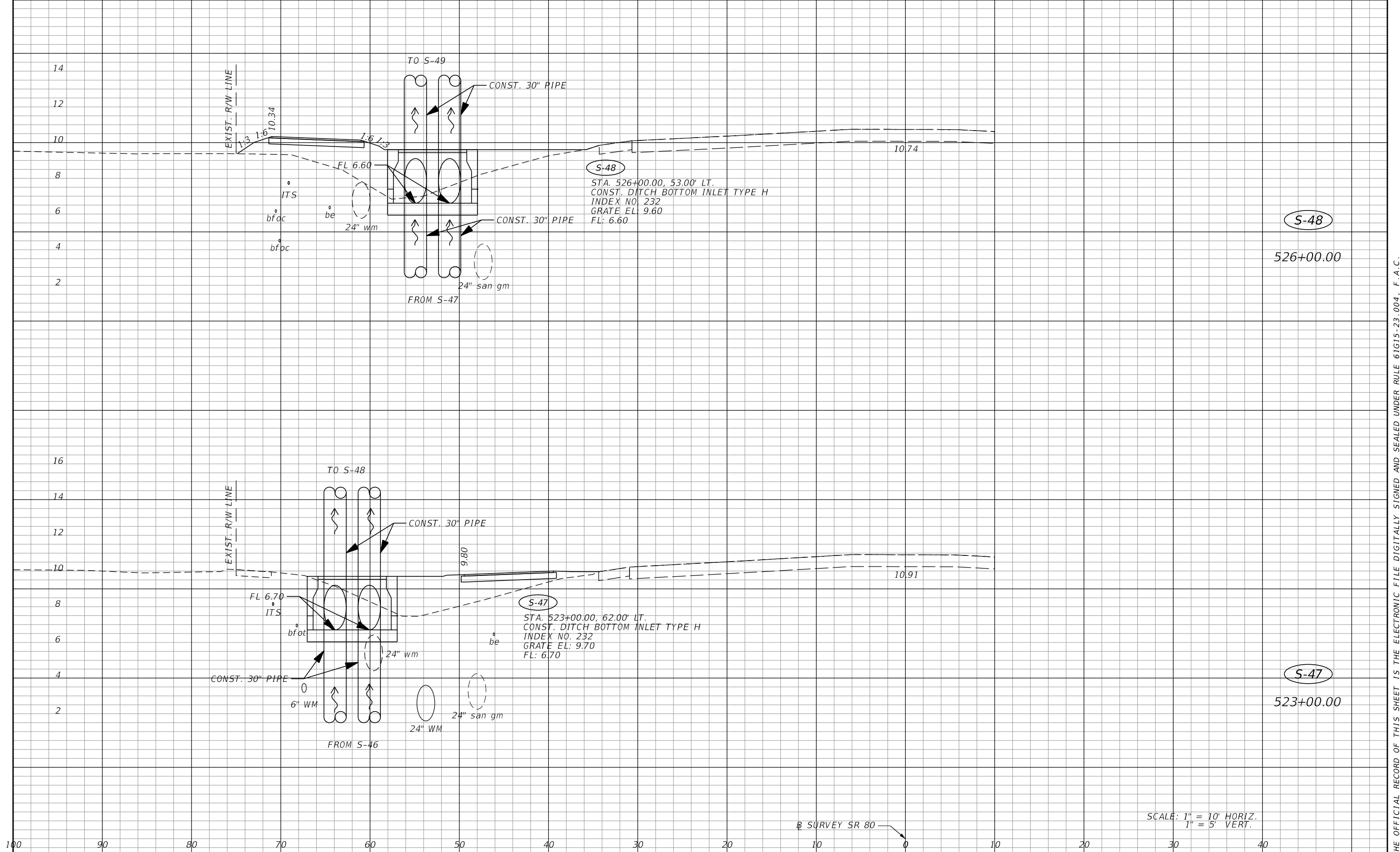
AIM ENGINEERING & SURVEYING, INC.
 3802 CORPOREX PARK DRIVE STE. 225
 TAMPA, FLORIDA 33619
 TELEPHONE (888) 627-4144
 CERTIFICATE OF AUTHORIZATION NO. 3114
 ELIZABETH A. LORELLO P.E. NO. 74699

STATE OF FLORIDA DEPARTMENT OF TRANSPORTATION		
ROAD NO.	COUNTY	FINANCIAL PROJECT ID
SR 80	LEE	429823-1-52-01

DRAINAGE STRUCTURES

SHEET NO.
 104

THE OFFICIAL RECORD OF THIS SHEET IS THE ELECTRONIC FILE DIGITALLY SIGNED AND SEALED UNDER RULE 61G15-23.004, F.A.C.



S-48

526+00.00

S-47

523+00.00

⊕ SURVEY SR 80

SCALE: 1" = 10' HORIZ.
1" = 5' VERT.

REVISIONS			
DATE	DESCRIPTION	DATE	DESCRIPTION

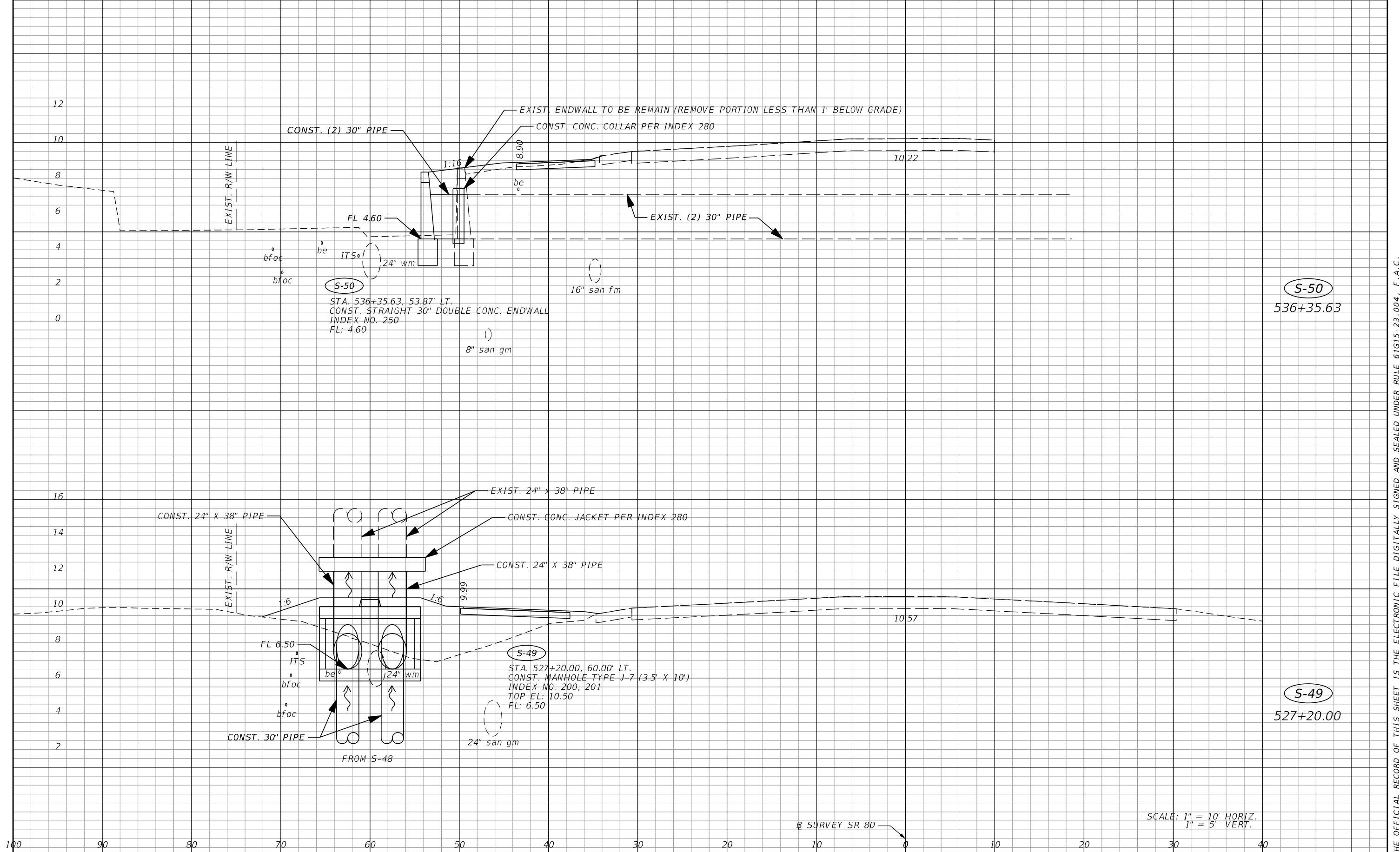
AIM ENGINEERING & SURVEYING, INC.
3802 CORPOREX PARK DRIVE STE. 225
TAMPA, FLORIDA 33619
TELEPHONE (888) 627-4144
CERTIFICATE OF AUTHORIZATION NO. 3114
ELIZABETH A. LORELLO P.E. NO. 74699

STATE OF FLORIDA DEPARTMENT OF TRANSPORTATION		
ROAD NO.	COUNTY	FINANCIAL PROJECT ID
SR 80	LEE	429823-1-52-01

DRAINAGE STRUCTURES

SHEET NO.
105

THE OFFICIAL RECORD OF THIS SHEET IS THE ELECTRONIC FILE DIGITALLY SIGNED AND SEALED UNDER RULE 61G15-23.004, F.A.C.



REVISIONS			
DATE	DESCRIPTION	DATE	DESCRIPTION

AIM ENGINEERING & SURVEYING, INC.
 3802 CORPOREX PARK DRIVE STE. 225
 TAMPA, FLORIDA 33619
 TELEPHONE (888) 627-4144
 CERTIFICATE OF AUTHORIZATION NO. 3114
 ELIZABETH A. LORELLO P.E. NO. 74699

STATE OF FLORIDA DEPARTMENT OF TRANSPORTATION		
ROAD NO.	COUNTY	FINANCIAL PROJECT ID
SR 80	LEE	429823-1-52-01

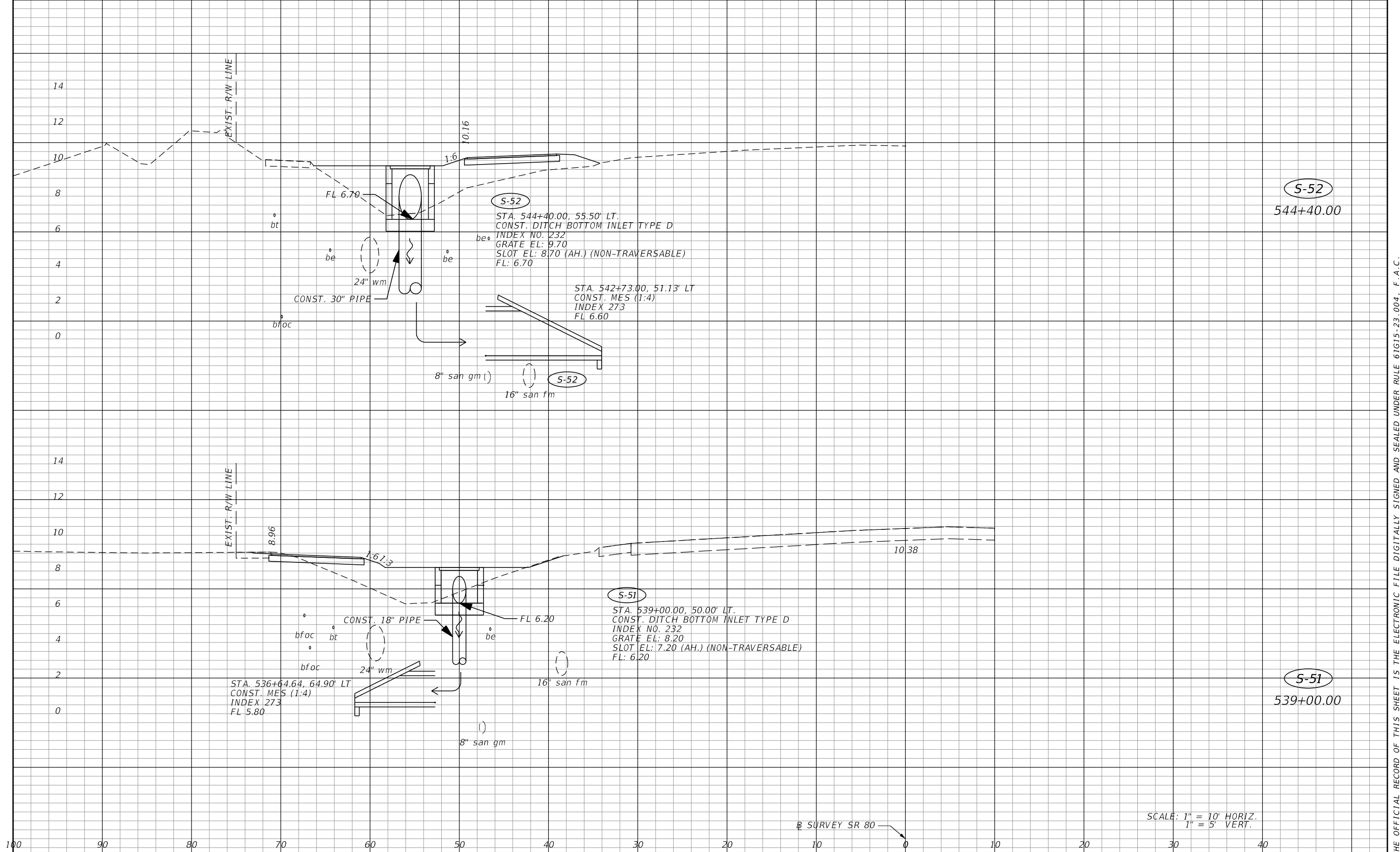
DRAINAGE STRUCTURES

SHEET NO.
106

THE OFFICIAL RECORD OF THIS SHEET IS THE ELECTRONIC FILE DIGITALLY SIGNED AND SEALED UNDER RULE 61G15-23.004, F.A.C.

SCALE: 1" = 10' HORIZ.
1" = 5' VERT.

⊕ SURVEY SR 80



S-52
544+40.00

S-51
539+00.00

SCALE: 1" = 10' HORIZ.
1" = 5' VERT.

⊕ SURVEY SR 80

REVISIONS			
DATE	DESCRIPTION	DATE	DESCRIPTION

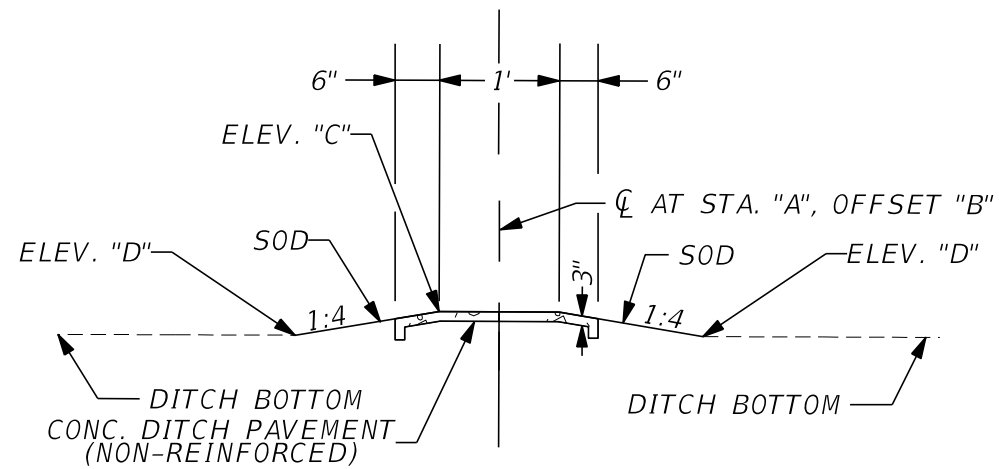
AIM ENGINEERING & SURVEYING, INC.
3802 CORPOREX PARK DRIVE STE. 225
TAMPA, FLORIDA 33619
TELEPHONE (888) 627-4144
CERTIFICATE OF AUTHORIZATION NO. 3114
ELIZABETH A. LORELLO P.E. NO. 74699

STATE OF FLORIDA DEPARTMENT OF TRANSPORTATION		
ROAD NO.	COUNTY	FINANCIAL PROJECT ID
SR 80	LEE	429823-1-52-01

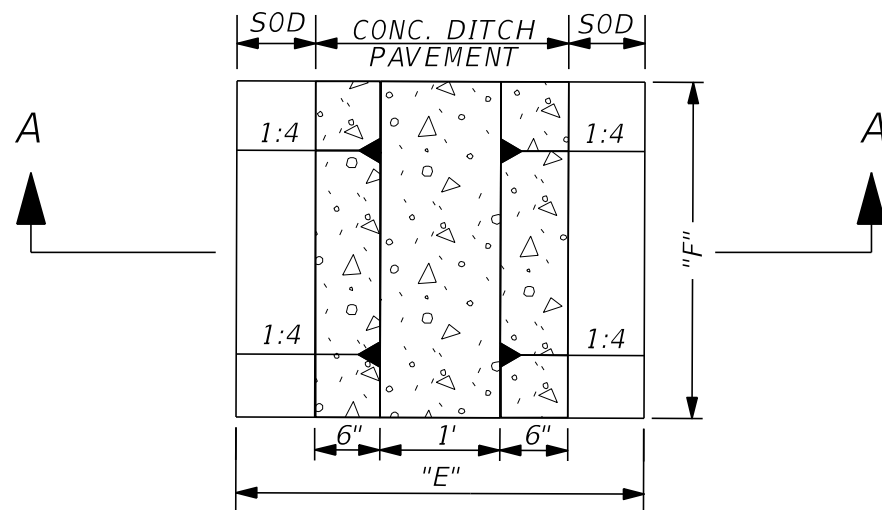
DRAINAGE STRUCTURES

SHEET NO.
107

THE OFFICIAL RECORD OF THIS SHEET IS THE ELECTRONIC FILE DIGITALLY SIGNED AND SEALED UNDER RULE 61G15-23.004, F.A.C.



SECTION A-A
N.T.S.



PLAN VIEW
N.T.S.

Station "A"	OFFSET "B"	Elev. "C"	Elev. "D"	Width "E"	Length "F"
314+00.00	92.76	4.60	2.70	16.2	26.2
318+00.00	99.35	4.60	3.20	12.2	17.2
330+00.00	100.82	5.30	4.55	7.0	6.2
339+00.00	104.00	6.00	5.30	6.6	14.0
345+30.00	97.32	7.70	5.10	21.8	28.8
358+00.00	47.80	6.50	5.40	9.8	12.9
369+20.00	34.56	5.30	4.50	7.4	31.3
377+60.00	43.21	5.00	3.50	13.0	30.0
380+70.00	43.51	4.50	3.30	10.6	27.8
396+00.00	46.55	3.40	2.30	9.8	22.8
399+20.00	40.33	3.80	2.80	9.0	16.9
402+40.00	42.43	4.40	2.10	19.4	27.4
406+20.00	43.10	3.60	1.90	14.6	15.5
410+90.00	46.93	3.30	1.60	14.6	17.8
413+80.00	52.28	3.10	1.60	13.0	11.0
457+00.00	48.35	8.50	6.70	15.4	17.3
463+70.00	51.20	7.60	6.60	9.0	7.4
468+00.00	52.76	7.50	6.20	11.4	7.2
499+30.00	50.70	8.80	8.00	7.4	5.5
544+40.00	62.73	8.70	7.20	13.0	6.2

TYPICAL DITCH BLOCK DETAIL

REVISIONS				AIM ENGINEERING & SURVEYING, INC. 3802 CORPOREX PARK DRIVE STE. 225 TAMPA, FLORIDA 33619 TELEPHONE (888) 627-4144 CERTIFICATE OF AUTHORIZATION NO. 3114 ELIZABETH A. LORELLO P.E. NO. 74699	STATE OF FLORIDA DEPARTMENT OF TRANSPORTATION			DRAINAGE DETAILS	SHEET NO. 108
DATE	DESCRIPTION	DATE	DESCRIPTION		ROAD NO.	COUNTY	FINANCIAL PROJECT ID		
					SR 80	LEE	429823-1-52-01		

THE OFFICIAL RECORD OF THIS SHEET IS THE ELECTRONIC FILE DIGITALLY SIGNED AND SEALED UNDER RULE 61G15-23.004, F.A.C.



Regular		Exc.		Embankment	
A	V	A	V	A	V
2			36		
	6				87
1			11		
	2				2
7			0		

BEGIN EARTHWORK
 BEGIN CONSTRUCTION
 BEGIN PROJECT
 STA. 311+88.70

SCALE 1"=10' HORIZ.
 1"=5' VERT.

REVISIONS			
DATE	DESCRIPTION	DATE	DESCRIPTION

AIM ENGINEERING & SURVEYING, INC.
 3802 CORPOREX PARK DRIVE STE. 225
 TAMPA, FLORIDA 33619
 TELEPHONE (888) 627-4144
 CERTIFICATE OF AUTHORIZATION NO. 3114
 DAWN M. RATCAN P.E. NO. 60226

STATE OF FLORIDA
 DEPARTMENT OF TRANSPORTATION

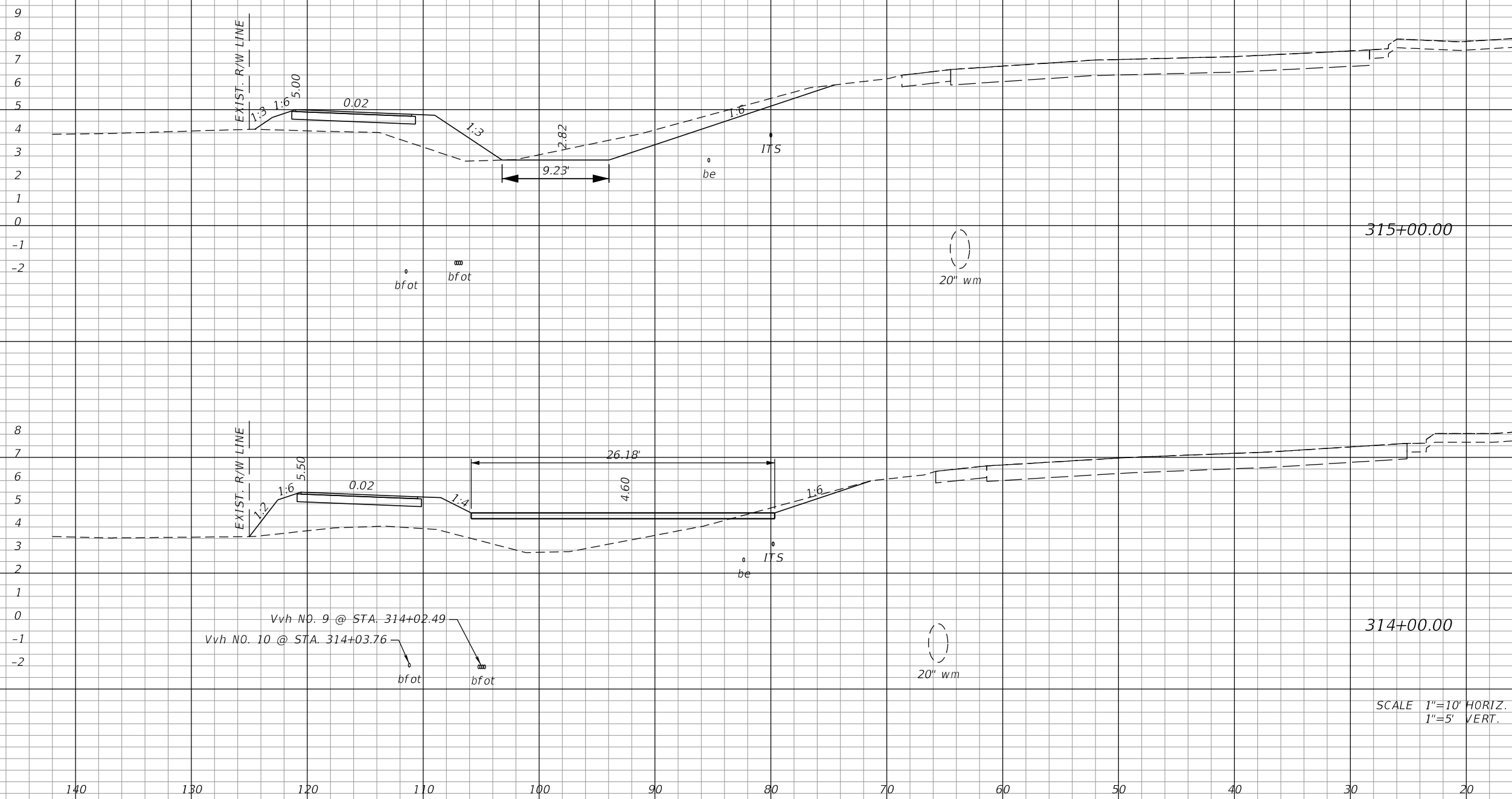
ROAD NO.	COUNTY	FINANCIAL PROJECT ID
SR 80	LEE	429823-1-52-01

CROSS SECTIONS

SHEET NO.
109

THE OFFICIAL RECORD OF THIS SHEET IS THE ELECTRONIC FILE DIGITALLY SIGNED AND SEALED UNDER RULE 61G15-23.004, F.A.C.

Regular		Exc.		Embankment	
A	V	A	V	A	V
13				15	
	28				106
2				42	
	7				144



Vvh NO. 9 @ STA. 314+02.49
Vvh NO. 10 @ STA. 314+03.76

SCALE 1"=10' HORIZ.
1"=5' VERT.

REVISIONS			
DATE	DESCRIPTION	DATE	DESCRIPTION

AIM ENGINEERING & SURVEYING, INC.
3802 CORPOREX PARK DRIVE STE. 225
TAMPA, FLORIDA 33619
TELEPHONE (888) 627-4144
CERTIFICATE OF AUTHORIZATION NO. 3114
DAWN M. RATCAN P.E. NO. 60226

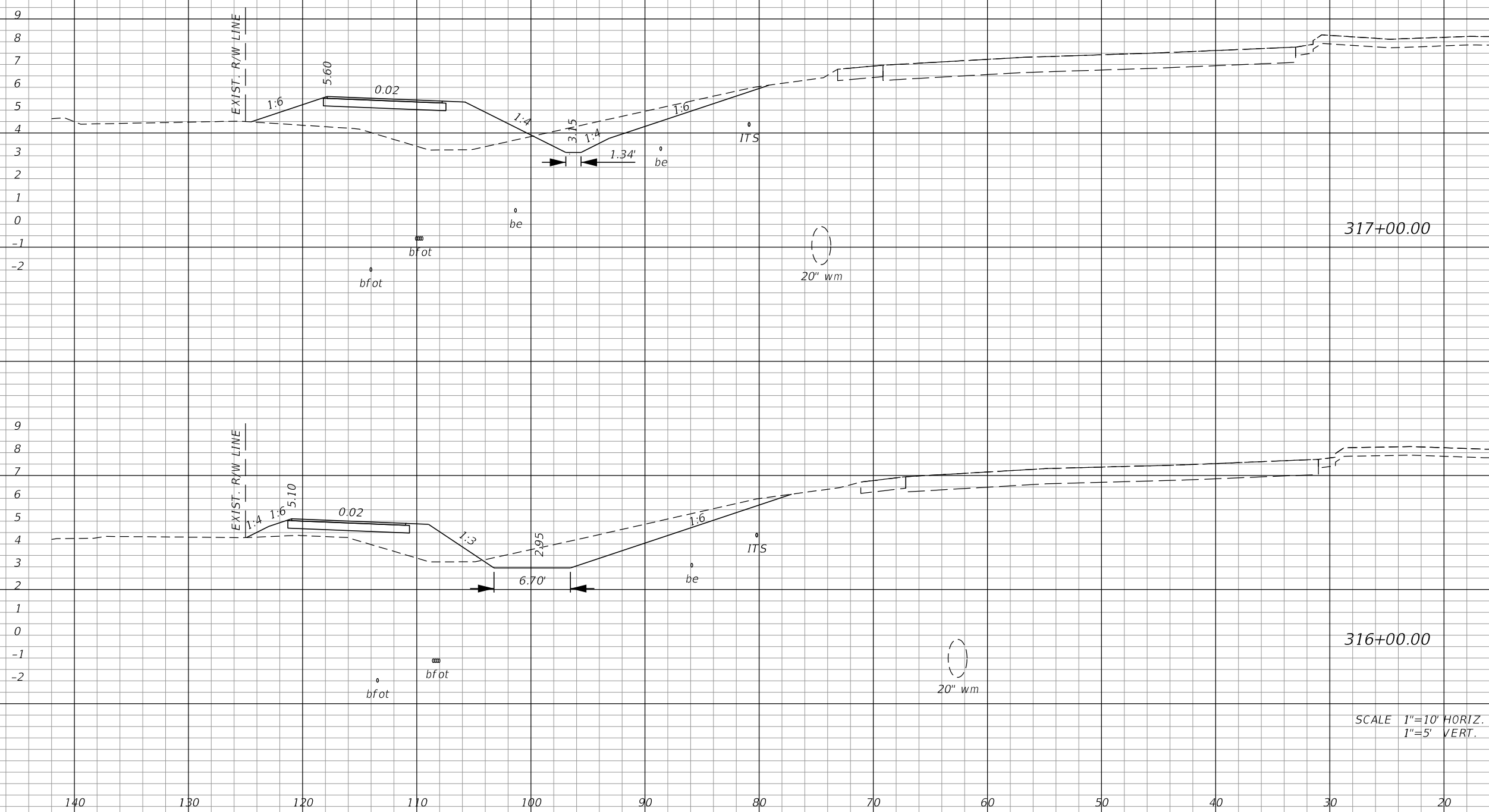
STATE OF FLORIDA DEPARTMENT OF TRANSPORTATION		
ROAD NO.	COUNTY	FINANCIAL PROJECT ID
SR 80	LEE	429823-1-52-01

CROSS SECTIONS

SHEET NO.
110

THE OFFICIAL RECORD OF THIS SHEET IS THE ELECTRONIC FILE DIGITALLY SIGNED AND SEALED UNDER RULE 61G15-23.004, F.A.C.

Regular		Exc.		Embankment	
A	V	A	V	A	V



12		28	
	56		76
18		13	
	57		52

REVISIONS			
DATE	DESCRIPTION	DATE	DESCRIPTION

AIM ENGINEERING & SURVEYING, INC.
 3802 CORPOREX PARK DRIVE STE. 225
 TAMPA, FLORIDA 33619
 TELEPHONE (888) 627-4144
 CERTIFICATE OF AUTHORIZATION NO. 3114
 DAWN M. RATCAN P.E. NO. 60226

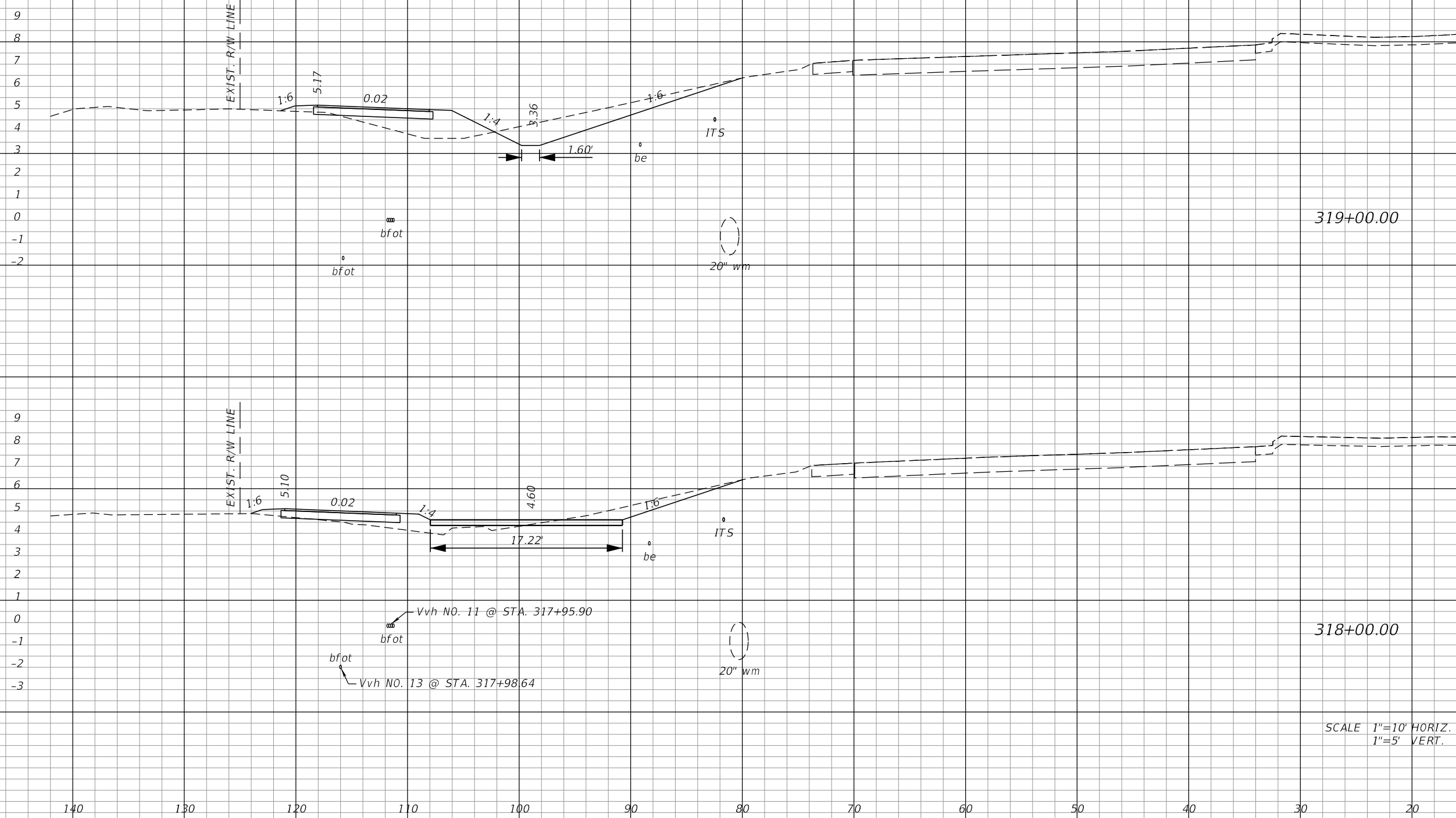
STATE OF FLORIDA DEPARTMENT OF TRANSPORTATION		
ROAD NO.	COUNTY	FINANCIAL PROJECT ID
SR 80	LEE	429823-1-52-01

CROSS SECTIONS

SHEET NO.
111

THE OFFICIAL RECORD OF THIS SHEET IS THE ELECTRONIC FILE DIGITALLY SIGNED AND SEALED UNDER RULE 61G15-23.004, F.A.C.

Regular		Exc.		Embankment	
A	V	A	V	A	V
12				9	
	33				26
6				5	
	33				61



SCALE 1"=10' HORIZ.
1"=5' VERT.

REVISIONS			
DATE	DESCRIPTION	DATE	DESCRIPTION

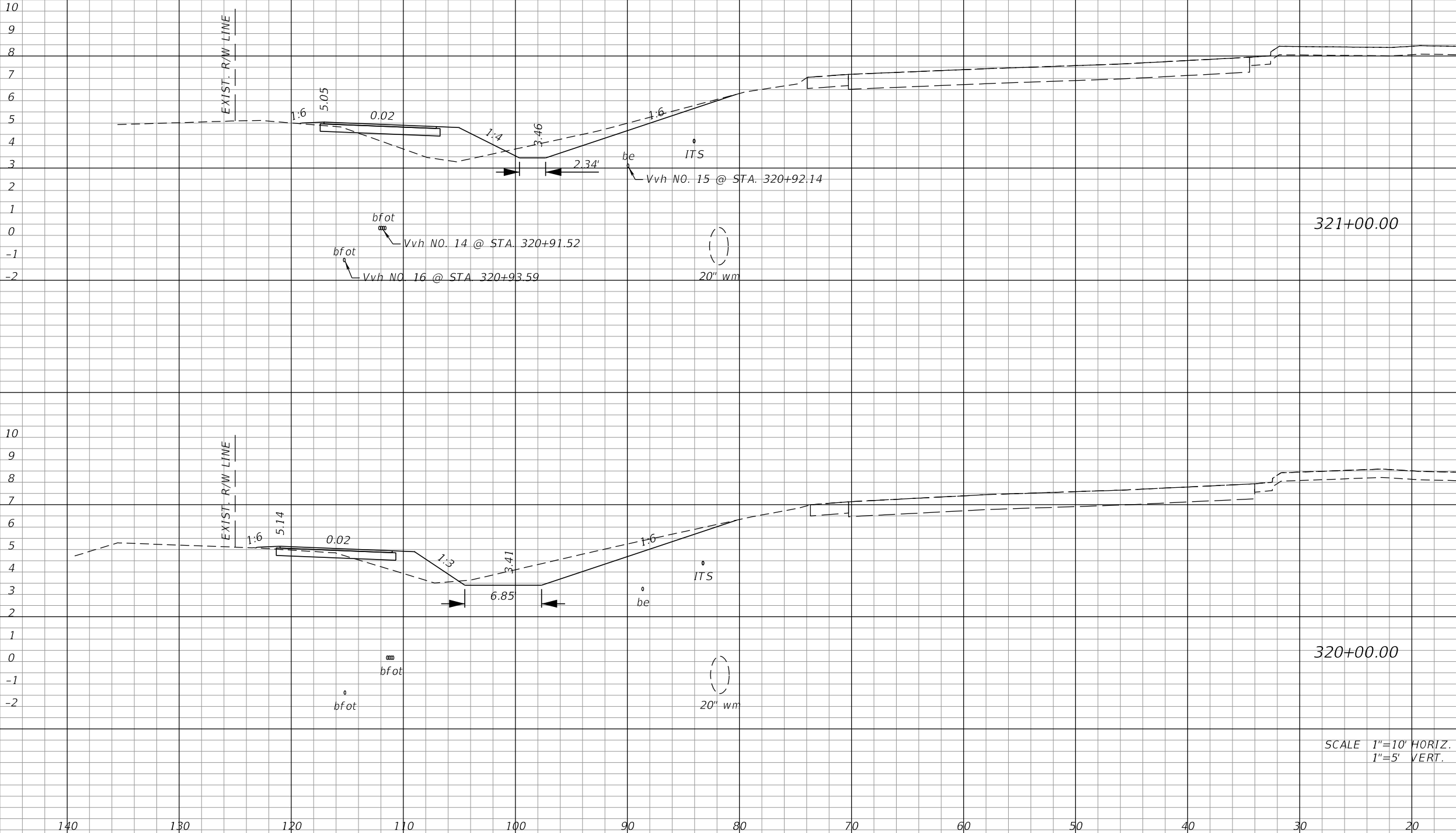
AIM ENGINEERING & SURVEYING, INC.
3802 CORPOREX PARK DRIVE STE. 225
TAMPA, FLORIDA 33619
TELEPHONE (888) 627-4144
CERTIFICATE OF AUTHORIZATION NO. 3114
DAWN M. RATCAN P.E. NO. 60226

STATE OF FLORIDA DEPARTMENT OF TRANSPORTATION		
ROAD NO.	COUNTY	FINANCIAL PROJECT ID
SR 80	LEE	429823-1-52-01

CROSS SECTIONS

SHEET NO.
112

THE OFFICIAL RECORD OF THIS SHEET IS THE ELECTRONIC FILE DIGITALLY SIGNED AND SEALED UNDER RULE 61G15-23.004, F.A.C.



321+00.00

320+00.00

SCALE 1"=10' HORIZ.
1"=5' VERT.

Regular		Exc.		Embankment	
A	V	A	V	A	V
7				10	
	39				28
14				5	
	48				26

REVISIONS			
DATE	DESCRIPTION	DATE	DESCRIPTION

AIM ENGINEERING & SURVEYING, INC.
 3802 CORPOREX PARK DRIVE STE. 225
 TAMPA, FLORIDA 33619
 TELEPHONE (888) 627-4144
 CERTIFICATE OF AUTHORIZATION NO. 3114
 DAWN M. RATIGAN P.E. NO. 60226

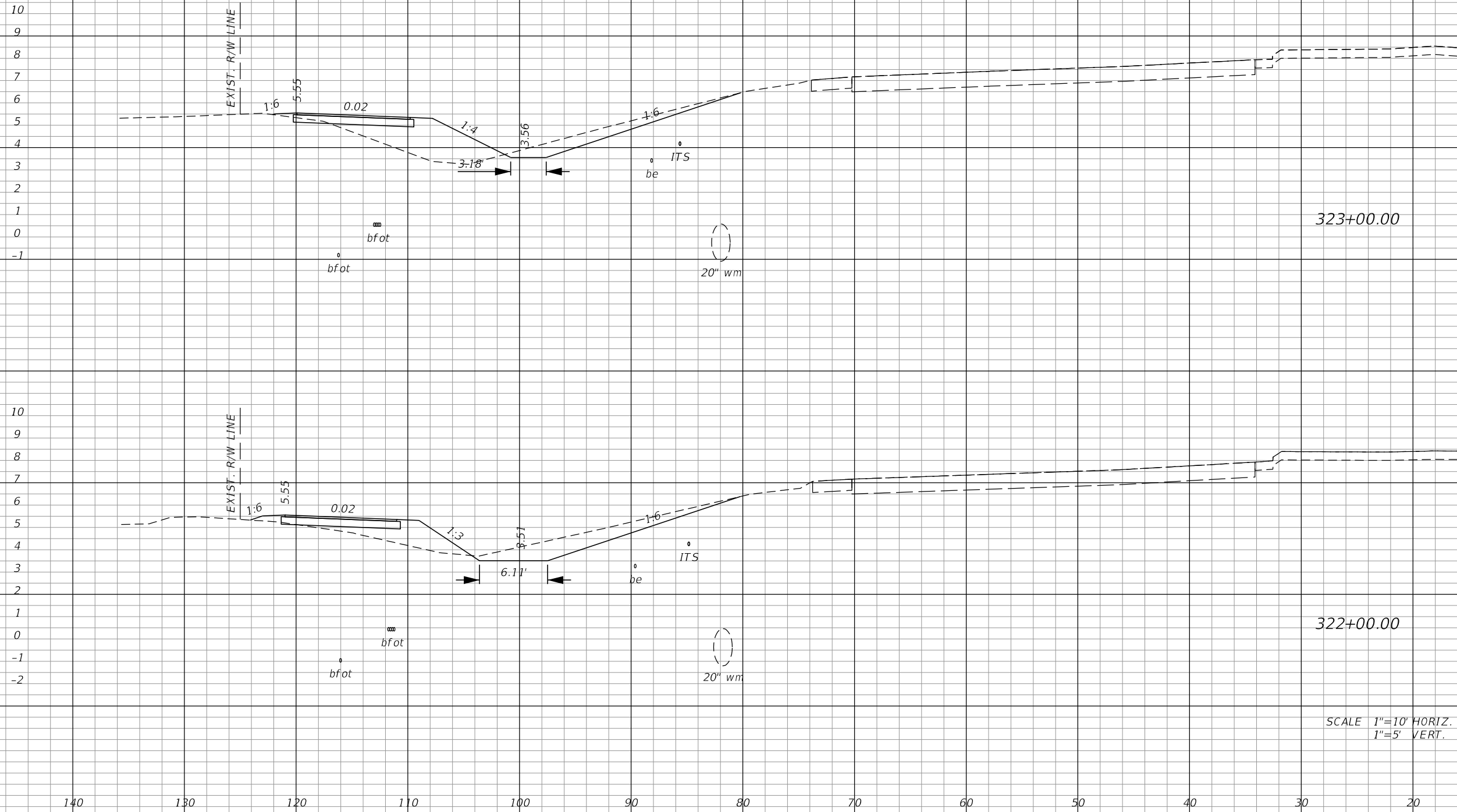
STATE OF FLORIDA DEPARTMENT OF TRANSPORTATION		
ROAD NO.	COUNTY	FINANCIAL PROJECT ID
SR 80	LEE	429823-1-52-01

CROSS SECTIONS

SHEET NO.
113

THE OFFICIAL RECORD OF THIS SHEET IS THE ELECTRONIC FILE DIGITALLY SIGNED AND SEALED UNDER RULE 61G15-23.004, F.A.C.

Regular		Exc.		Embankment	
A	V	A	V	A	V



323+00.00

322+00.00

SCALE 1"=10' HORIZ.
1"=5' VERT.

Regular		Exc.		Embankment	
A	V	A	V	A	V
8				15	
	35				43
11				8	
	33				33

REVISIONS			
DATE	DESCRIPTION	DATE	DESCRIPTION

AIM ENGINEERING & SURVEYING, INC.
3802 CORPOREX PARK DRIVE STE. 225
TAMPA, FLORIDA 33619
TELEPHONE (888) 627-4144
CERTIFICATE OF AUTHORIZATION NO. 3114
DAWN M. RATCAN P.E. NO. 60226

STATE OF FLORIDA
DEPARTMENT OF TRANSPORTATION

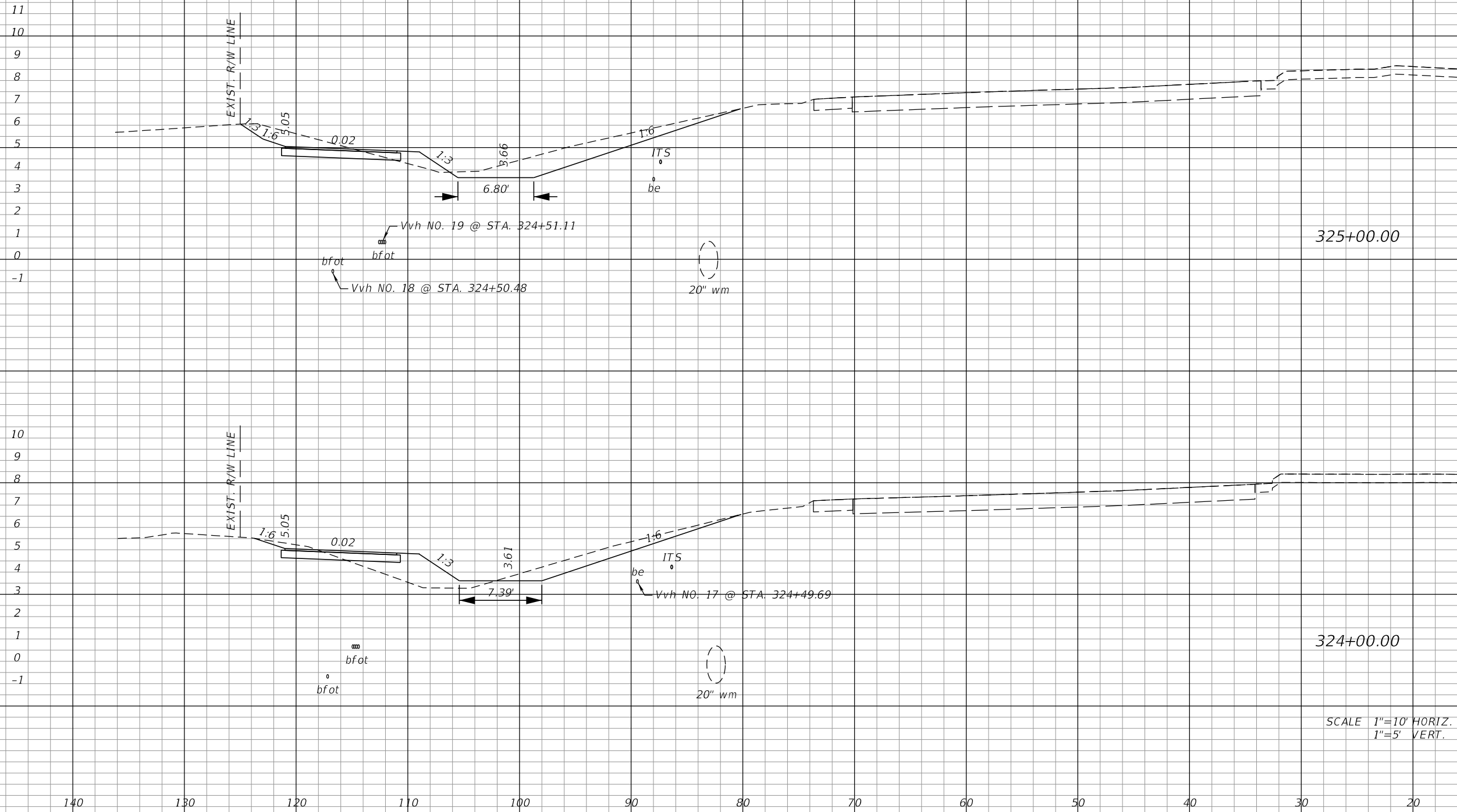
ROAD NO.	COUNTY	FINANCIAL PROJECT ID
SR 80	LEE	429823-1-52-01

CROSS SECTIONS

SHEET NO.
114

THE OFFICIAL RECORD OF THIS SHEET IS THE ELECTRONIC FILE DIGITALLY SIGNED AND SEALED UNDER RULE 61G15-23.004, F.A.C.

Regular		Exc.		Embankment	
A	V	A	V	A	V



325+00.00

324+00.00

SCALE 1"=10' HORIZ.
1"=5' VERT.

21		2	
	57		19
10		8	
	33		43

REVISIONS			
DATE	DESCRIPTION	DATE	DESCRIPTION

AIM ENGINEERING & SURVEYING, INC.
3802 CORPOREX PARK DRIVE STE. 225
TAMPA, FLORIDA 33619
TELEPHONE (888) 627-4144
CERTIFICATE OF AUTHORIZATION NO. 3114
DAWN M. RATCAN P.E. NO. 60226

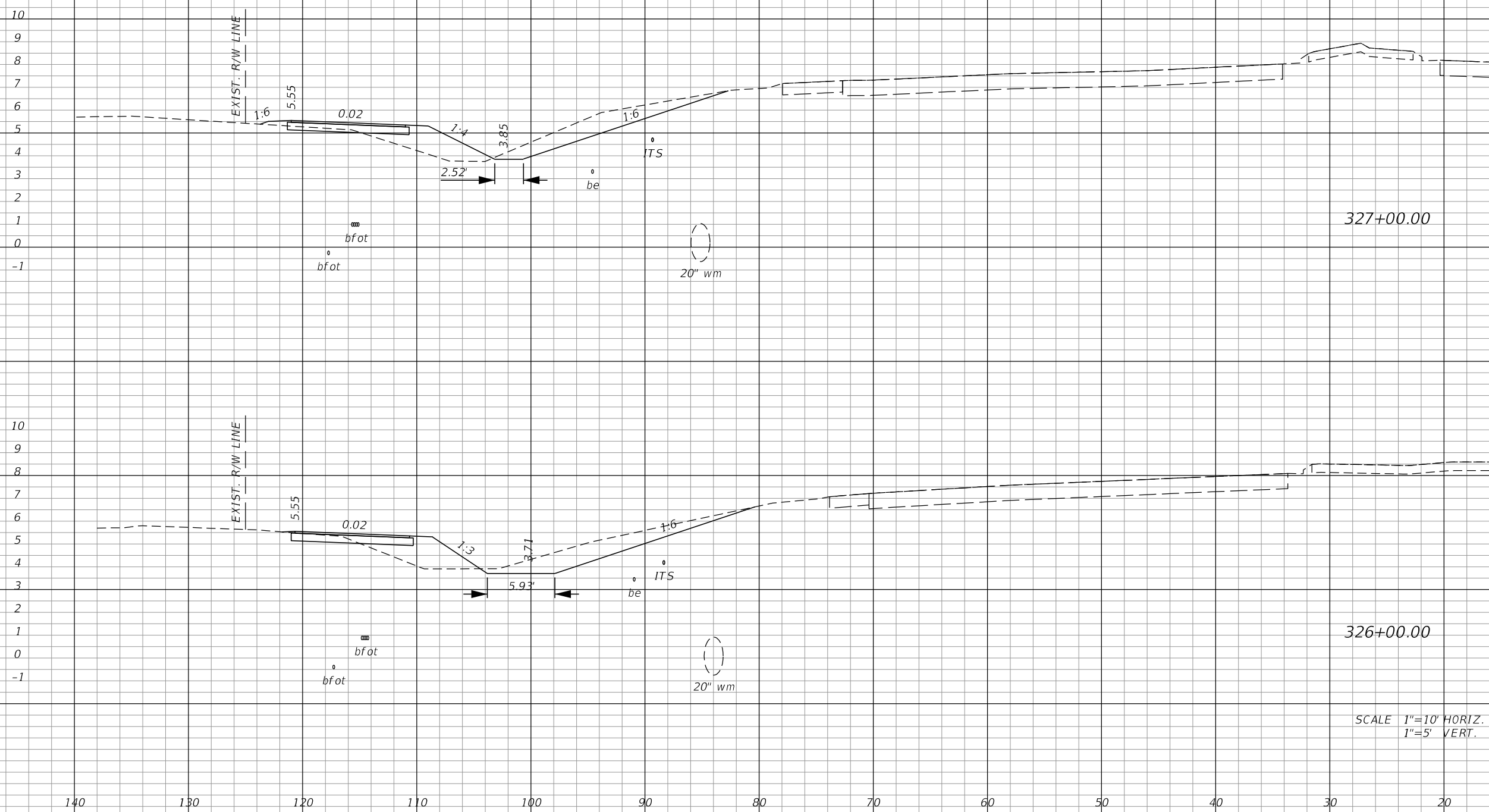
STATE OF FLORIDA DEPARTMENT OF TRANSPORTATION		
ROAD NO.	COUNTY	FINANCIAL PROJECT ID
SR 80	LEE	429823-1-52-01

CROSS SECTIONS

SHEET NO.
115

THE OFFICIAL RECORD OF THIS SHEET IS THE ELECTRONIC FILE DIGITALLY SIGNED AND SEALED UNDER RULE 61G15-23.004, F.A.C.

Regular		Exc.		Embankment	
A	V	A	V	A	V



12		8	
	48		28
14		7	
	65		17

SCALE 1"=10' HORIZ.
1"=5' VERT.

REVISIONS			
DATE	DESCRIPTION	DATE	DESCRIPTION

AIM ENGINEERING & SURVEYING, INC.
3802 CORPOREX PARK DRIVE STE. 225
TAMPA, FLORIDA 33619
TELEPHONE (888) 627-4144
CERTIFICATE OF AUTHORIZATION NO. 3114
DAWN M. RATCAN P.E. NO. 60226

STATE OF FLORIDA
DEPARTMENT OF TRANSPORTATION

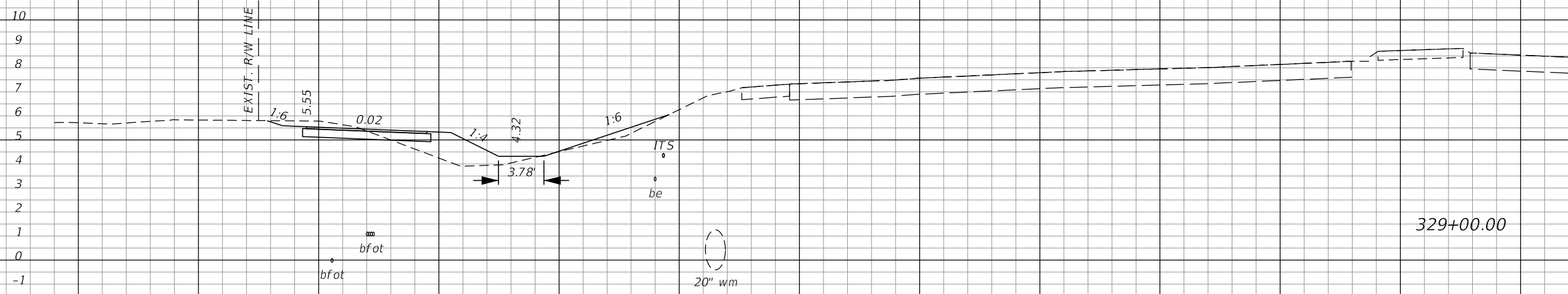
ROAD NO.	COUNTY	FINANCIAL PROJECT ID
SR 80	LEE	429823-1-52-01

CROSS SECTIONS

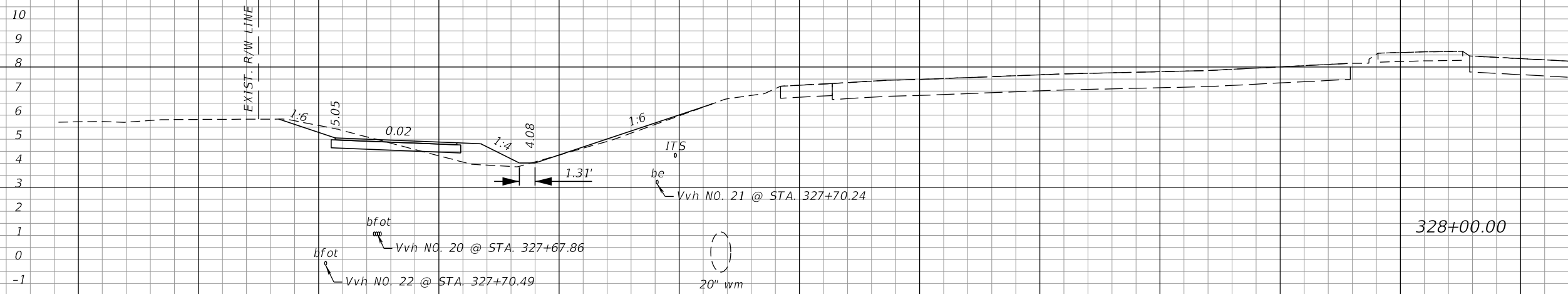
SHEET NO.
116

THE OFFICIAL RECORD OF THIS SHEET IS THE ELECTRONIC FILE DIGITALLY SIGNED AND SEALED UNDER RULE 61G15-23.004, F.A.C.

Regular		Exc.		Embankment	
A	V	A	V	A	V



4		8	
	15		22



4		4	
	30		22

SCALE 1"=10' HORIZ.
1"=5' VERT.

REVISIONS			
DATE	DESCRIPTION	DATE	DESCRIPTION

AIM ENGINEERING & SURVEYING, INC.
3802 CORPOREX PARK DRIVE STE. 225
TAMPA, FLORIDA 33619
TELEPHONE (888) 627-4144
CERTIFICATE OF AUTHORIZATION NO. 3114
DAWN M. RATCAN P.E. NO. 60226

STATE OF FLORIDA
DEPARTMENT OF TRANSPORTATION

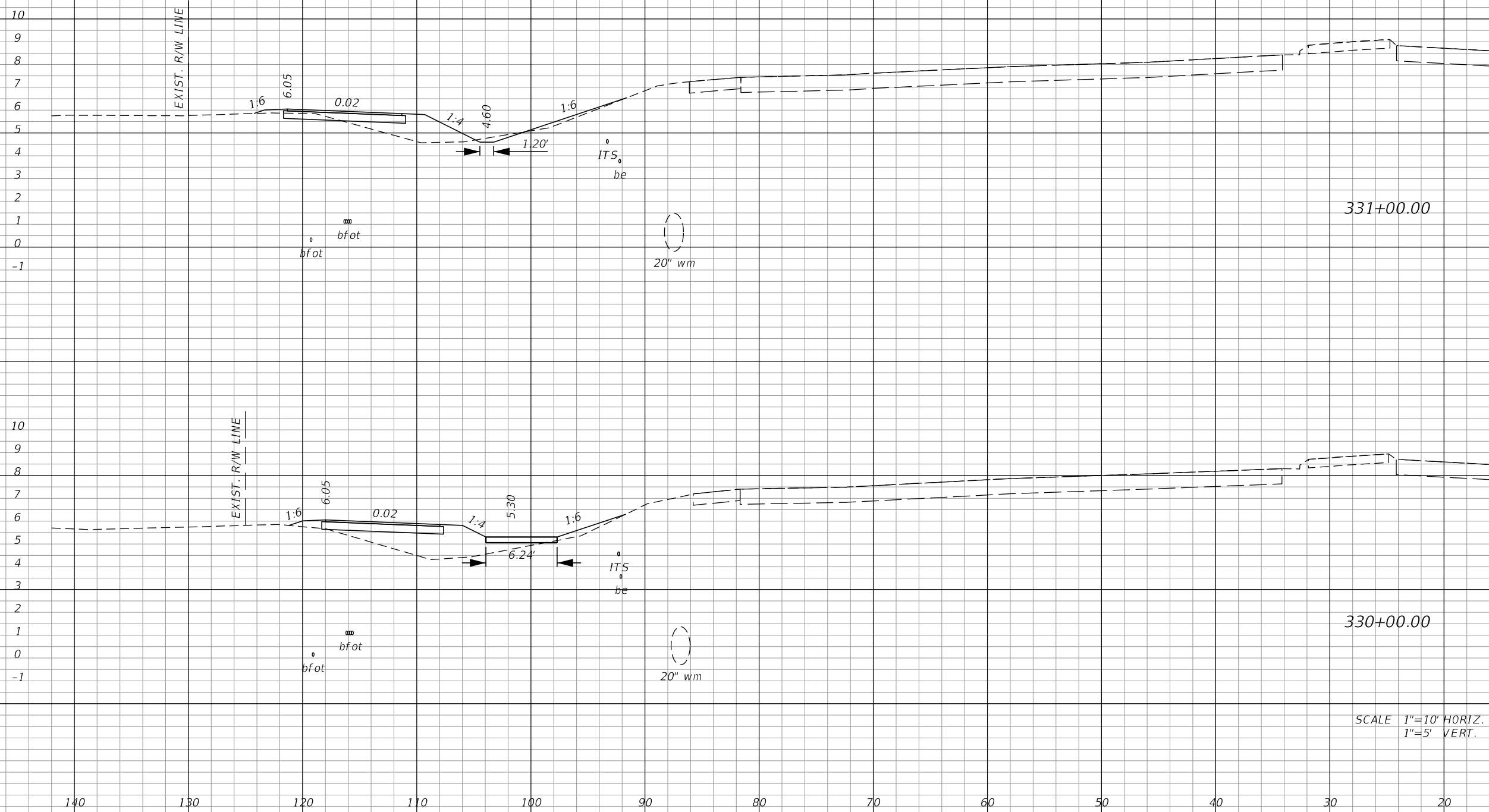
ROAD NO.	COUNTY	FINANCIAL PROJECT ID
SR 80	LEE	429823-1-52-01

CROSS SECTIONS

SHEET NO.
117

THE OFFICIAL RECORD OF THIS SHEET IS THE ELECTRONIC FILE DIGITALLY SIGNED AND SEALED UNDER RULE 61G15-23.004, F.A.C.

Regular		Exc.		Embankment	
A	V	A	V	A	V



331+00.00

330+00.00

SCALE 1"=10' HORIZ.
1"=5' VERT.

Regular		Exc.		Embankment	
A	V	A	V	A	V
2				8	
	4				41
0				14	
	7				41

REVISIONS			
DATE	DESCRIPTION	DATE	DESCRIPTION

AIM ENGINEERING & SURVEYING, INC.
3802 CORPOREX PARK DRIVE STE. 225
TAMPA, FLORIDA 33619
TELEPHONE (888) 627-4144
CERTIFICATE OF AUTHORIZATION NO. 3114
DAWN M. RATCAN P.E. NO. 60226

STATE OF FLORIDA
DEPARTMENT OF TRANSPORTATION

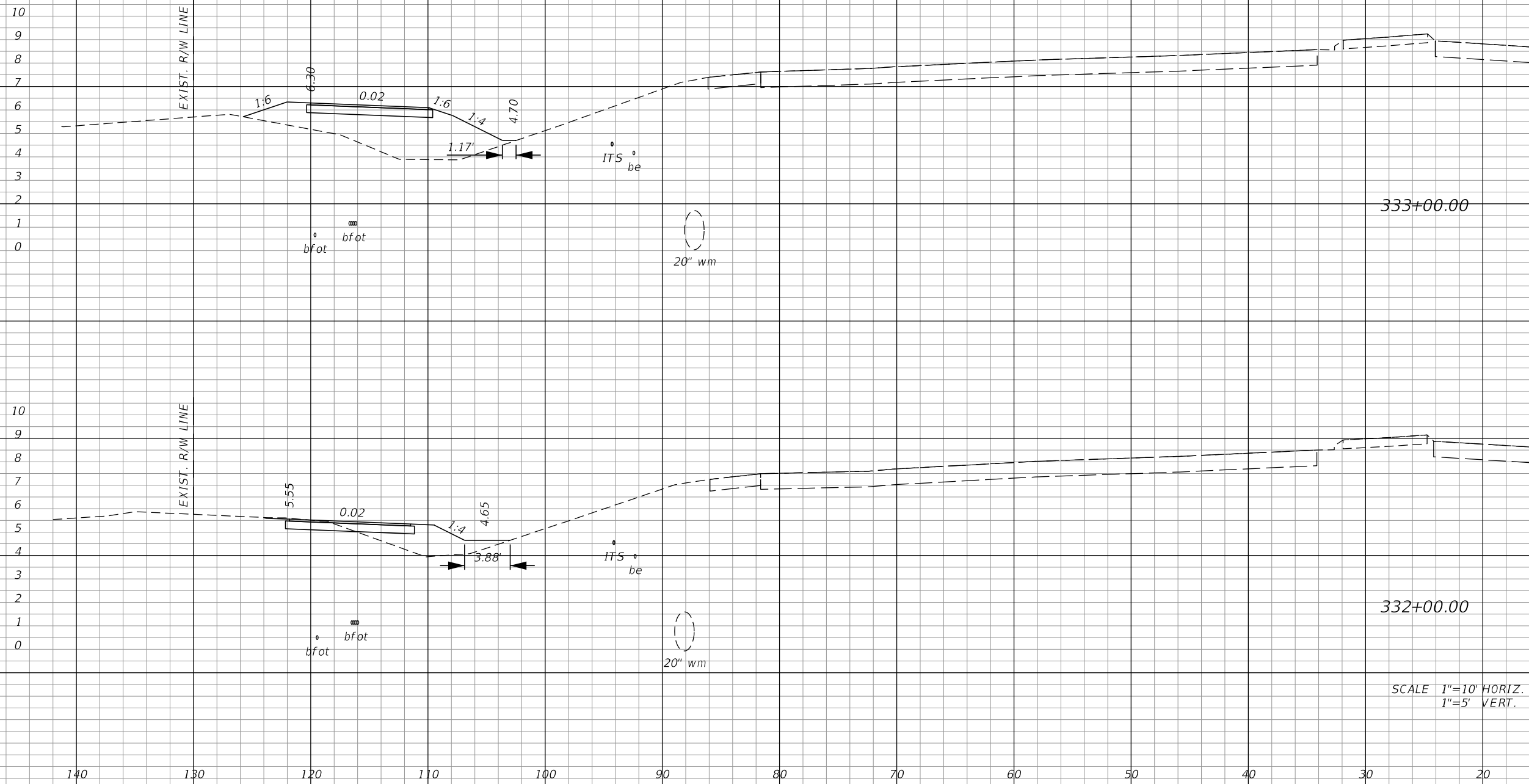
ROAD NO.	COUNTY	FINANCIAL PROJECT ID
SR 80	LEE	429823-1-52-01

CROSS SECTIONS

SHEET NO.
118

THE OFFICIAL RECORD OF THIS SHEET IS THE ELECTRONIC FILE DIGITALLY SIGNED AND SEALED UNDER RULE 61G15-23.004, F.A.C.

Regular		Exc.		Embankment	
A	V	A	V	A	V



333+00.00

332+00.00

SCALE 1"=10' HORIZ.
1"=5' VERT.

0		26	
4		63	
2	8		
7		30	

REVISIONS			
DATE	DESCRIPTION	DATE	DESCRIPTION

AIM ENGINEERING & SURVEYING, INC.
3802 CORPOREX PARK DRIVE STE. 225
TAMPA, FLORIDA 33619
TELEPHONE (888) 627-4144
CERTIFICATE OF AUTHORIZATION NO. 3114
DAWN M. RATCAN P.E. NO. 60226

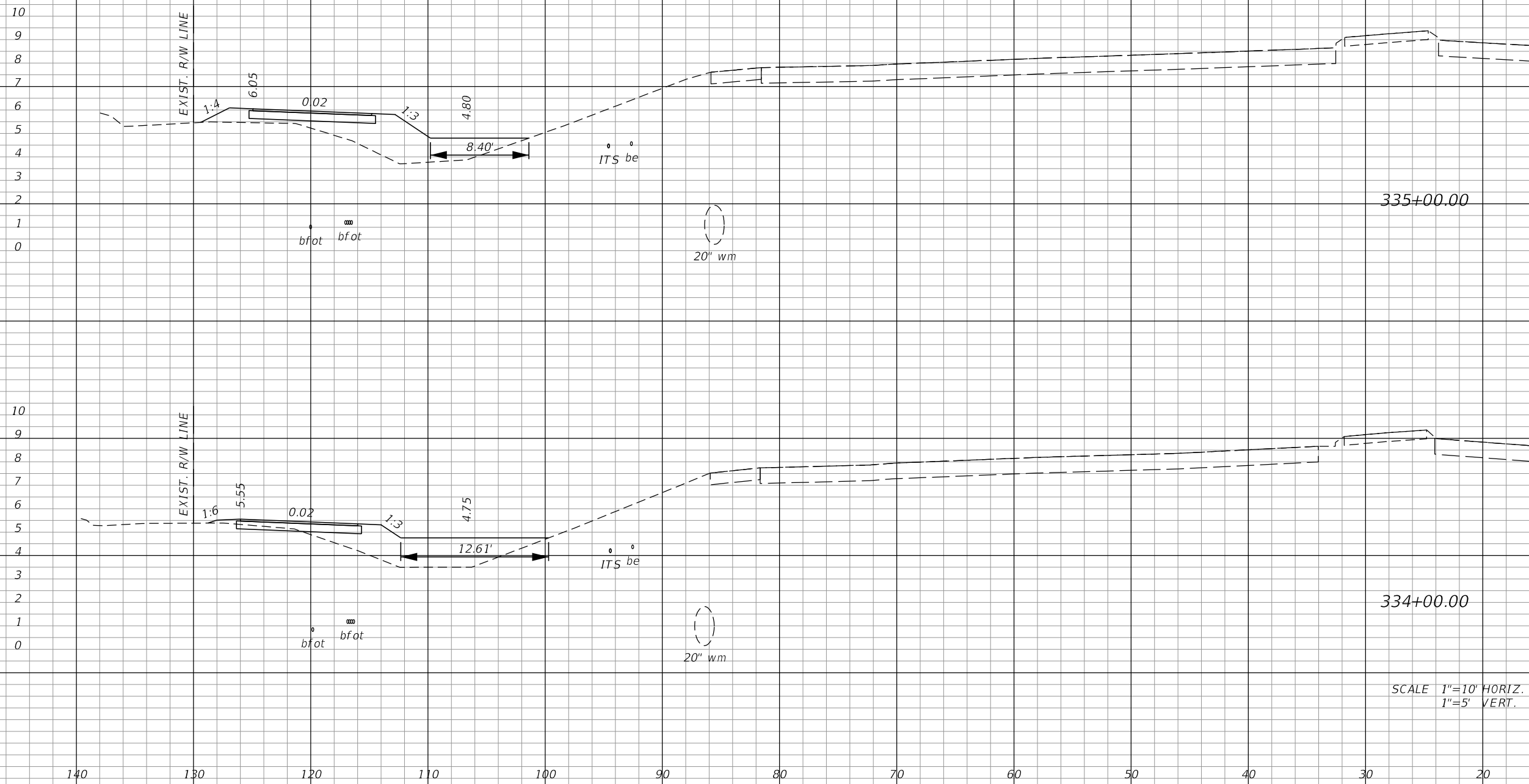
STATE OF FLORIDA DEPARTMENT OF TRANSPORTATION		
ROAD NO.	COUNTY	FINANCIAL PROJECT ID
SR 80	LEE	429823-1-52-01

CROSS SECTIONS

SHEET NO.
119

THE OFFICIAL RECORD OF THIS SHEET IS THE ELECTRONIC FILE DIGITALLY SIGNED AND SEALED UNDER RULE 61G15-23.004, F.A.C.

Regular		Exc.		Embankment	
A	V	A	V	A	V
0				20	
	2				72
1				19	
	2				83



SCALE 1"=10' HORIZ.
1"=5' VERT.

REVISIONS			
DATE	DESCRIPTION	DATE	DESCRIPTION

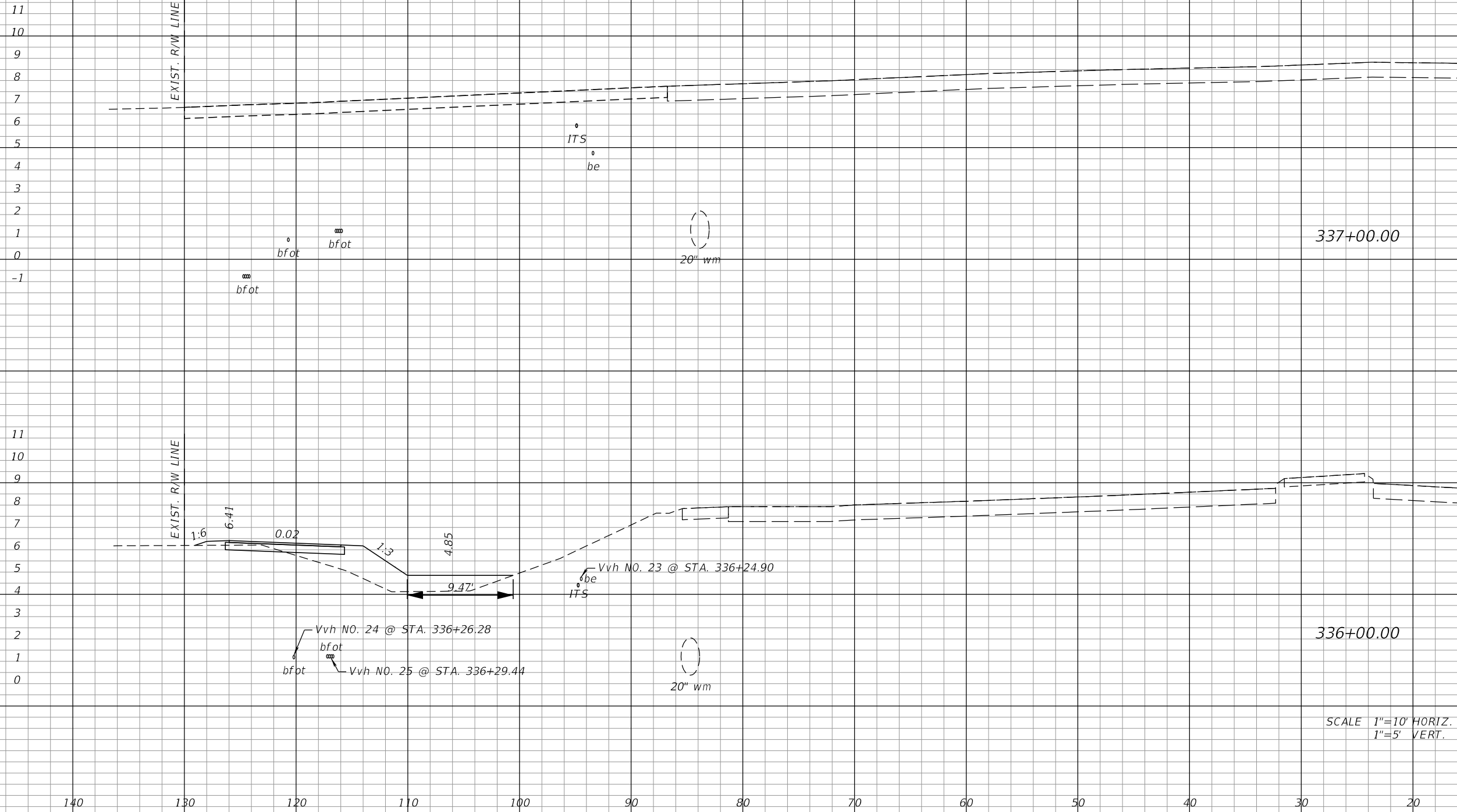
AIM ENGINEERING & SURVEYING, INC.
3802 CORPOREX PARK DRIVE STE. 225
TAMPA, FLORIDA 33619
TELEPHONE (888) 627-4144
CERTIFICATE OF AUTHORIZATION NO. 3114
DAWN M. RATCAN P.E. NO. 60226

STATE OF FLORIDA DEPARTMENT OF TRANSPORTATION		
ROAD NO.	COUNTY	FINANCIAL PROJECT ID
SR 80	LEE	429823-1-52-01

CROSS SECTIONS

SHEET NO.
120

THE OFFICIAL RECORD OF THIS SHEET IS THE ELECTRONIC FILE DIGITALLY SIGNED AND SEALED UNDER RULE 61G15-23.004, F.A.C.



Regular		Exc.		Embankment	
A	V	A	V	A	V
0		0		0	
	2				28
1				15	
	2				65

REVISIONS			
DATE	DESCRIPTION	DATE	DESCRIPTION

AIM ENGINEERING & SURVEYING, INC.
 3802 CORPOREX PARK DRIVE STE. 225
 TAMPA, FLORIDA 33619
 TELEPHONE (888) 627-4144
 CERTIFICATE OF AUTHORIZATION NO. 3114
 DAWN M. RATCAN P.E. NO. 60226

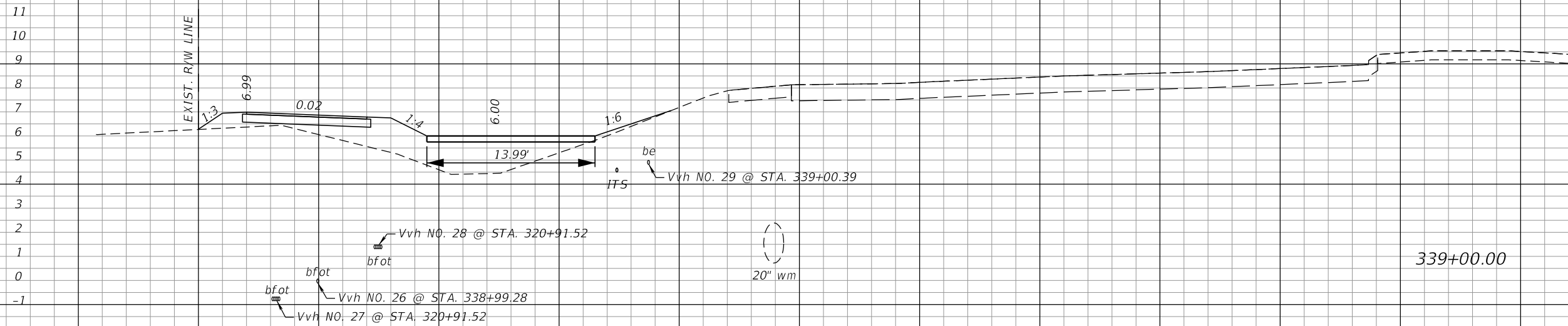
STATE OF FLORIDA DEPARTMENT OF TRANSPORTATION		
ROAD NO.	COUNTY	FINANCIAL PROJECT ID
SR 80	LEE	429823-1-52-01

CROSS SECTIONS

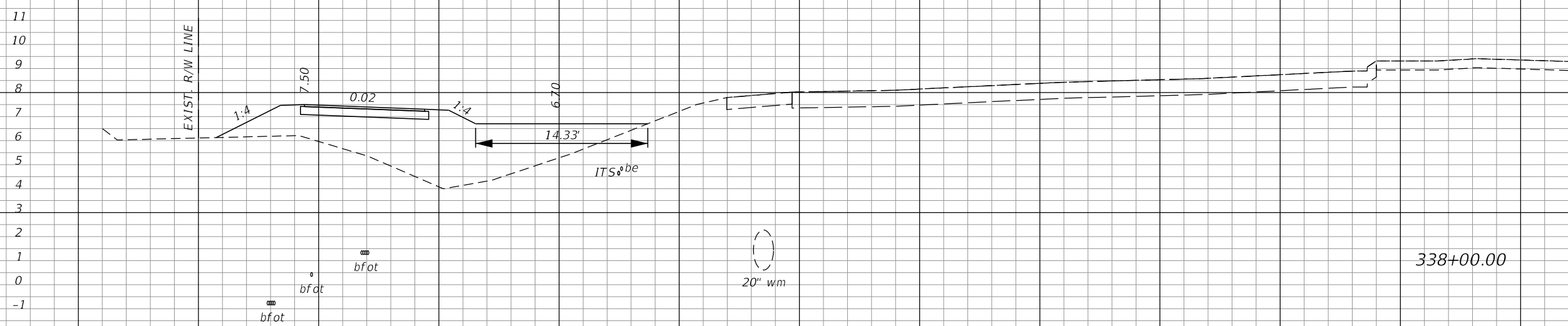
SHEET NO.
121

THE OFFICIAL RECORD OF THIS SHEET IS THE ELECTRONIC FILE DIGITALLY SIGNED AND SEALED UNDER RULE 61G15-23.004, F.A.C.

Regular		Exc.		Embankment	
A	V	A	V	A	V



0	0	25	146
---	---	----	-----



0	0	54	100
---	---	----	-----

SCALE 1"=10' HORIZ.
1"=5' VERT.

REVISIONS			
DATE	DESCRIPTION	DATE	DESCRIPTION

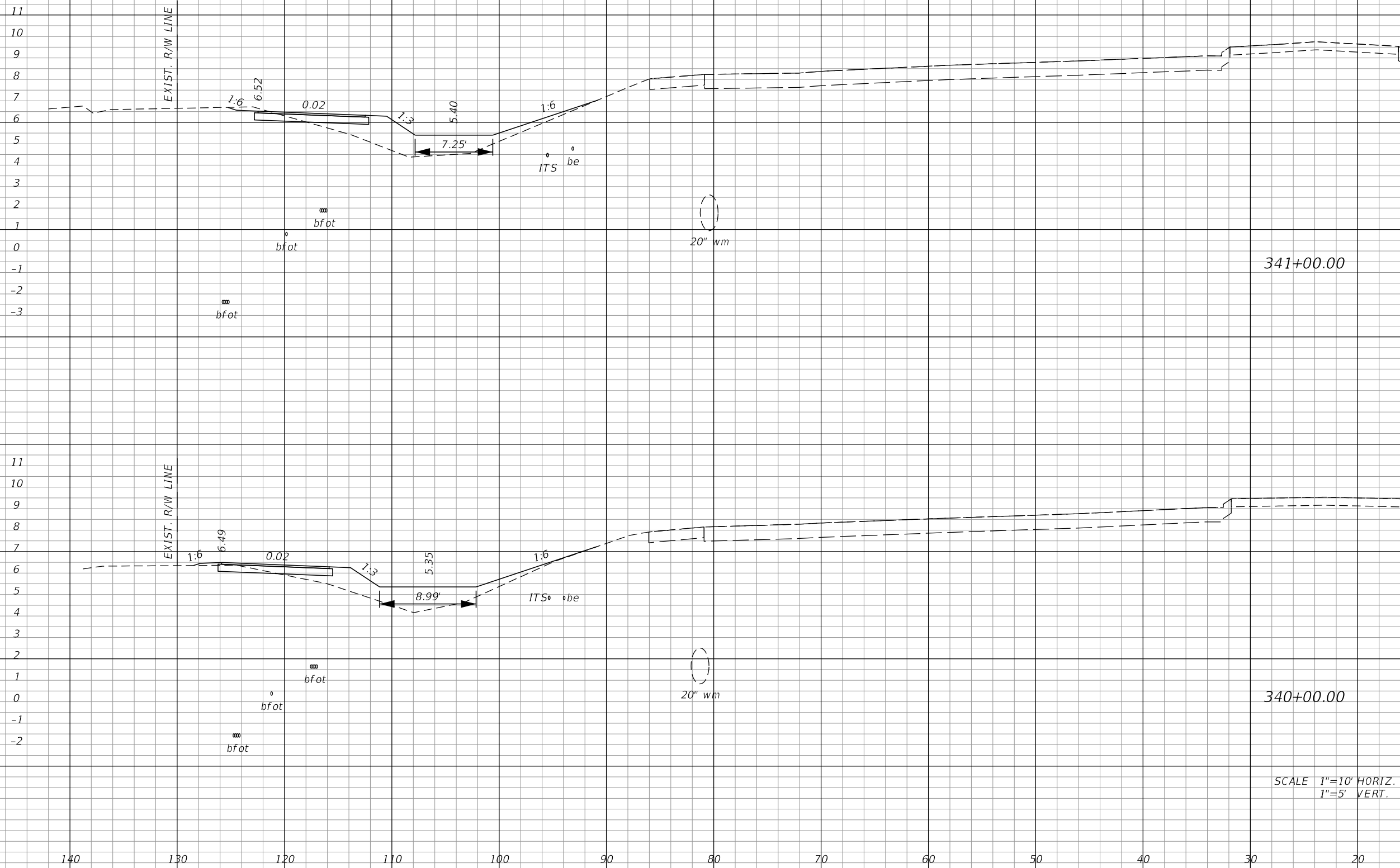
AIM ENGINEERING & SURVEYING, INC.
3802 CORPOREX PARK DRIVE STE. 225
TAMPA, FLORIDA 33619
TELEPHONE (888) 627-4144
CERTIFICATE OF AUTHORIZATION NO. 3114
DAWN M. RATCAN P.E. NO. 60226

STATE OF FLORIDA DEPARTMENT OF TRANSPORTATION		
ROAD NO.	COUNTY	FINANCIAL PROJECT ID
SR 80	LEE	429823-1-52-01

CROSS SECTIONS

SHEET NO.
122

THE OFFICIAL RECORD OF THIS SHEET IS THE ELECTRONIC FILE DIGITALLY SIGNED AND SEALED UNDER RULE 61G15-23.004, F.A.C.



Regular		Exc.		Embankment	
A	V	A	V	A	V
2				16	
	6				57
1				15	
	2				74

SCALE 1"=10' HORIZ.
1"=5' VERT.

REVISIONS			
DATE	DESCRIPTION	DATE	DESCRIPTION

AIM ENGINEERING & SURVEYING, INC.
3802 CORPOREX PARK DRIVE STE. 225
TAMPA, FLORIDA 33619
TELEPHONE (888) 627-4144
CERTIFICATE OF AUTHORIZATION NO. 3114
DAWN M. RATCAN P.E. NO. 60226

STATE OF FLORIDA DEPARTMENT OF TRANSPORTATION		
ROAD NO.	COUNTY	FINANCIAL PROJECT ID
SR 80	LEE	429823-1-52-01

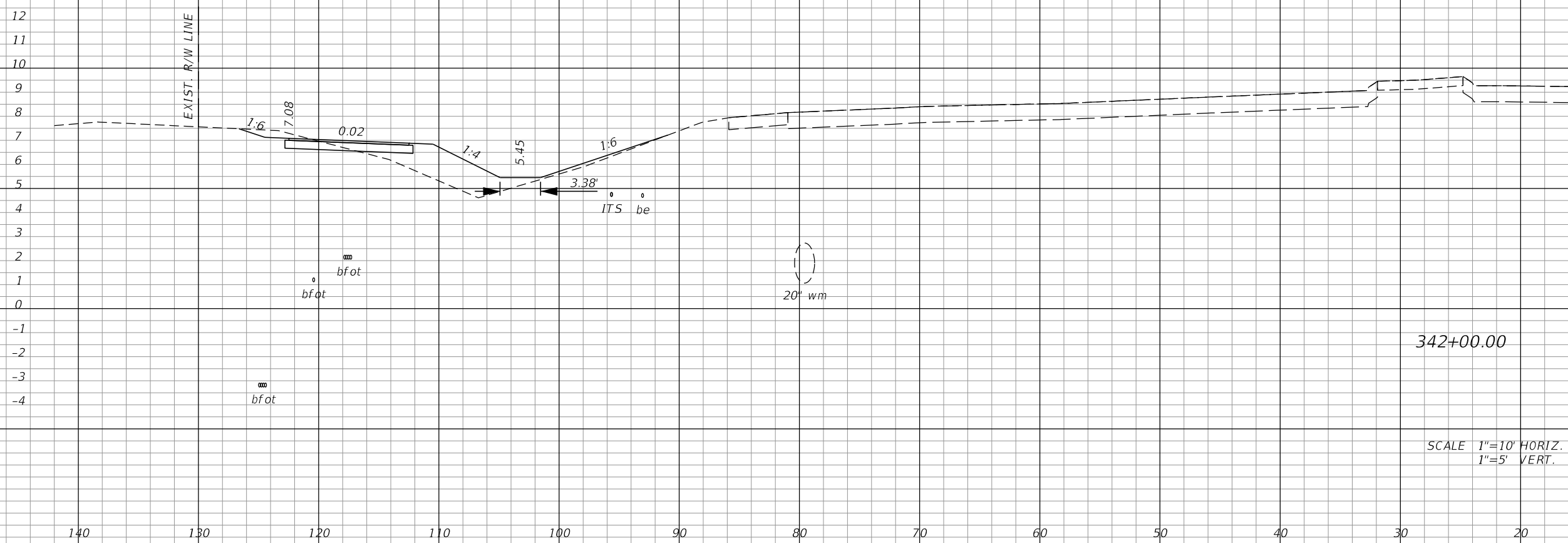
CROSS SECTIONS

SHEET NO.
123

THE OFFICIAL RECORD OF THIS SHEET IS THE ELECTRONIC FILE DIGITALLY SIGNED AND SEALED UNDER RULE 61G15-23.004, F.A.C.

Regular Exc. Embankment

A V A V



342+00.00

SCALE 1"=10' HORIZ.
1"=5' VERT.

3	9	12	52
---	---	----	----

REVISIONS			
DATE	DESCRIPTION	DATE	DESCRIPTION

AIM ENGINEERING & SURVEYING, INC.
3802 CORPOREX PARK DRIVE STE. 225
TAMPA, FLORIDA 33619
TELEPHONE (888) 627-4144
CERTIFICATE OF AUTHORIZATION NO. 3114
DAWN M. RATCAN P.E. NO. 60226

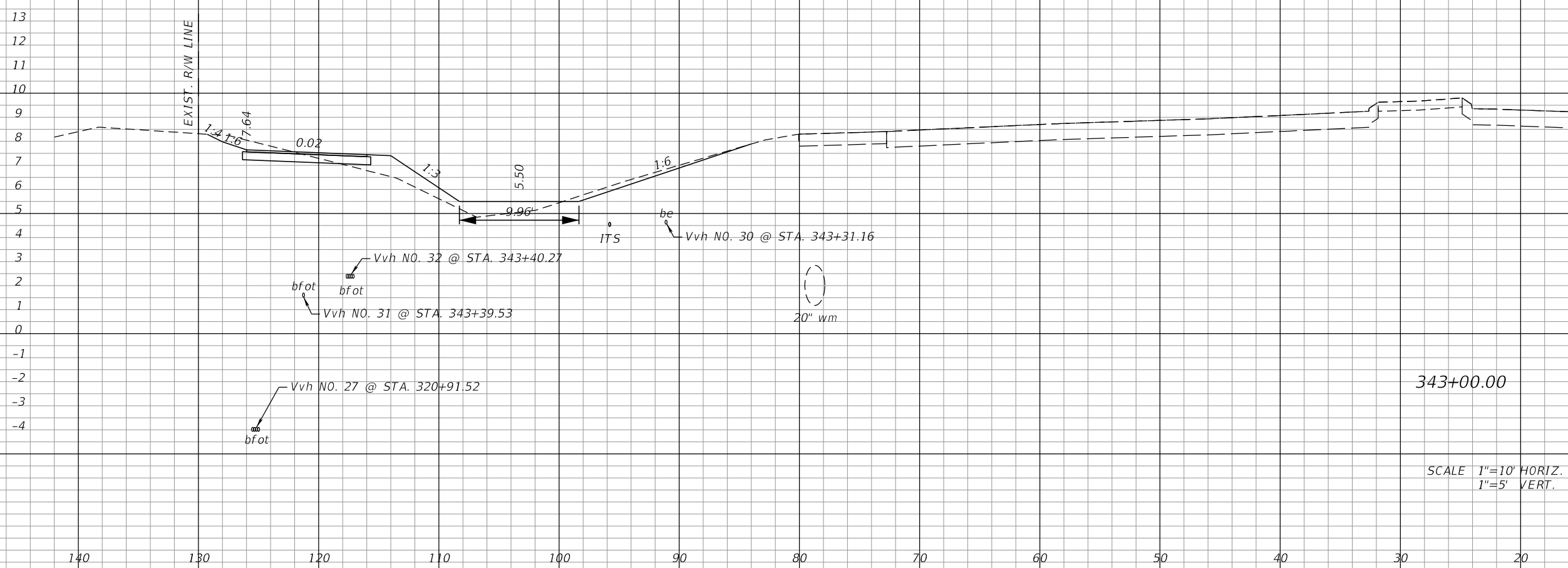
STATE OF FLORIDA DEPARTMENT OF TRANSPORTATION		
ROAD NO.	COUNTY	FINANCIAL PROJECT ID
SR 80	LEE	429823-1-52-01

CROSS SECTIONS

SHEET NO.
124

THE OFFICIAL RECORD OF THIS SHEET IS THE ELECTRONIC FILE DIGITALLY SIGNED AND SEALED UNDER RULE 61G15-23.004, F.A.C.

Regular		Exc.		Embankment	
A	V	A	V	A	V



343+00.00

SCALE 1"=10' HORIZ.
1"=5' VERT.

6	17	9	39

REVISIONS			
DATE	DESCRIPTION	DATE	DESCRIPTION

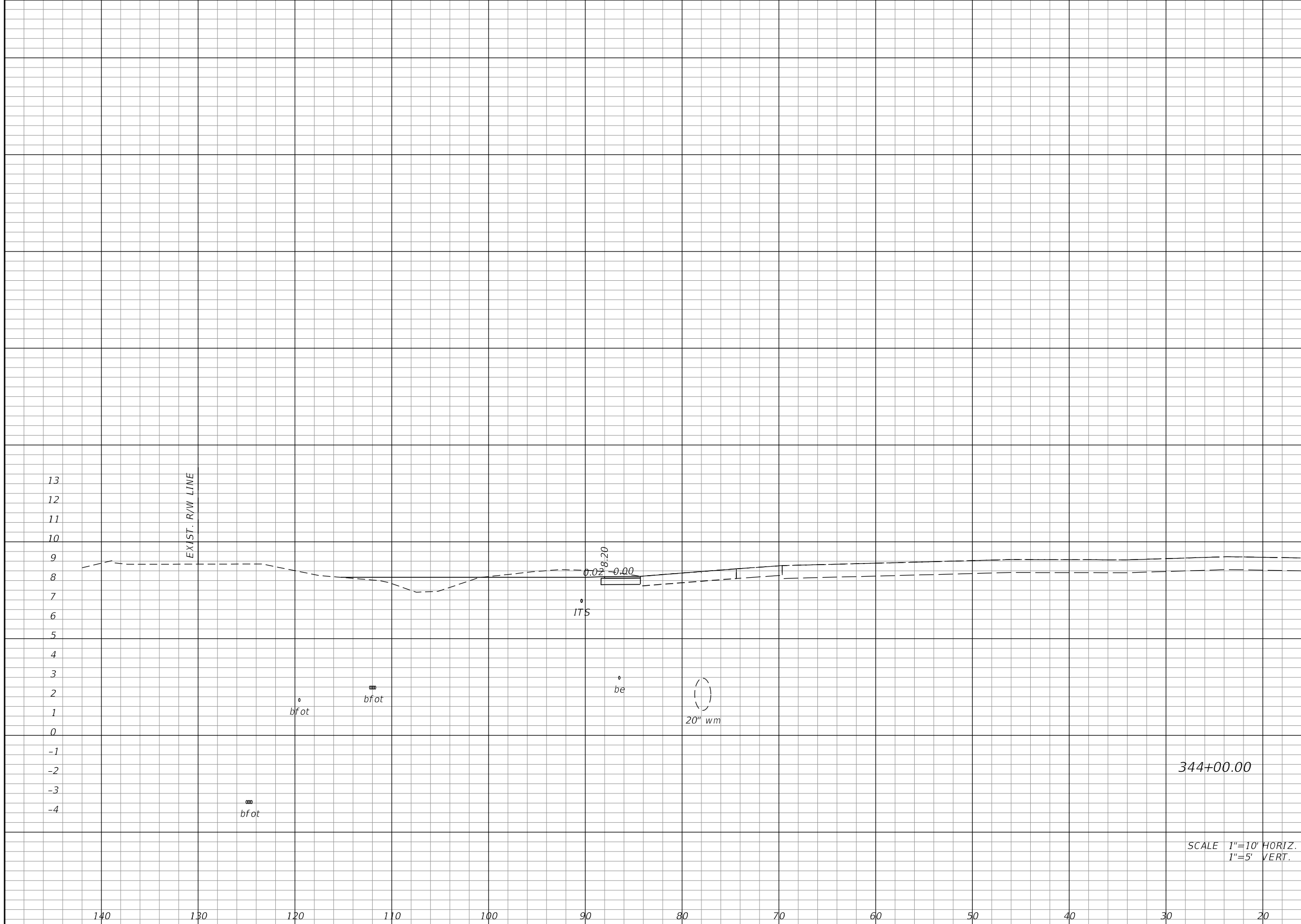
AIM ENGINEERING & SURVEYING, INC.
3802 CORPOREX PARK DRIVE STE. 225
TAMPA, FLORIDA 33619
TELEPHONE (888) 627-4144
CERTIFICATE OF AUTHORIZATION NO. 3114
DAWN M. RATCAN P.E. NO. 60226

STATE OF FLORIDA DEPARTMENT OF TRANSPORTATION		
ROAD NO.	COUNTY	FINANCIAL PROJECT ID
SR 80	LEE	429823-1-52-01

CROSS SECTIONS

SHEET NO.
125

THE OFFICIAL RECORD OF THIS SHEET IS THE ELECTRONIC FILE DIGITALLY SIGNED AND SEALED UNDER RULE 61G15-23.004, F.A.C.



Regular		Exc.		Embankment	
A	V	A	V	A	V
6				5	
	22				26

SCALE 1"=10' HORIZ.
1"=5' VERT.

REVISIONS			
DATE	DESCRIPTION	DATE	DESCRIPTION

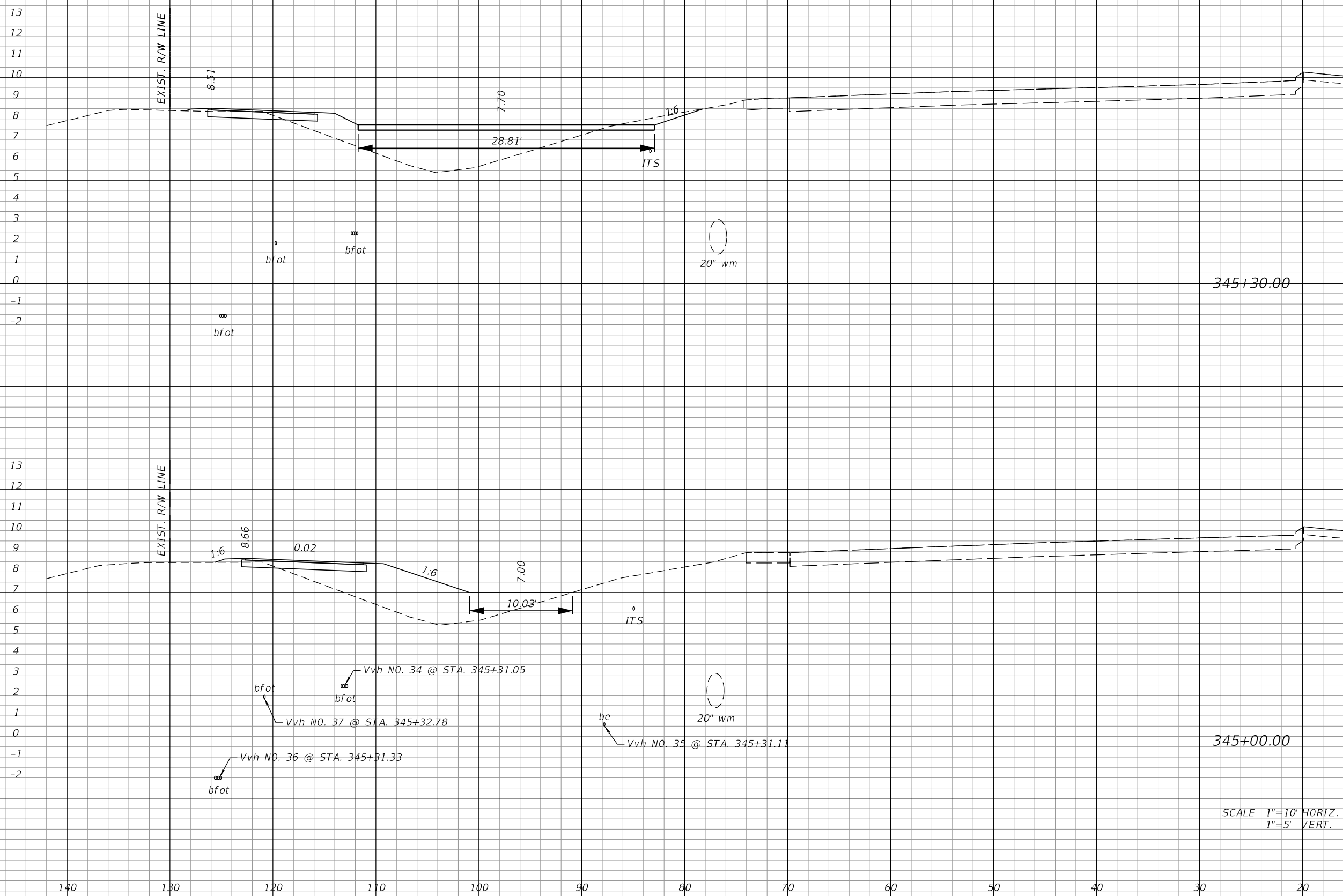
AIM ENGINEERING & SURVEYING, INC.
3802 CORPOREX PARK DRIVE STE. 225
TAMPA, FLORIDA 33619
TELEPHONE (888) 627-4144
CERTIFICATE OF AUTHORIZATION NO. 3114
DAWN M. RATCAN P.E. NO. 60226

STATE OF FLORIDA DEPARTMENT OF TRANSPORTATION		
ROAD NO.	COUNTY	FINANCIAL PROJECT ID
SR 80	LEE	429823-1-52-01

CROSS SECTIONS

SHEET NO.
126

THE OFFICIAL RECORD OF THIS SHEET IS THE ELECTRONIC FILE DIGITALLY SIGNED AND SEALED UNDER RULE 61G15-23.004, F.A.C.



	Regular Exc.		Embankment	
	A	V	A	V
5			35	
		3		38
1			34	
		13		72

SCALE 1"=10' HORIZ.
1"=5' VERT.

REVISIONS			
DATE	DESCRIPTION	DATE	DESCRIPTION

AIM ENGINEERING & SURVEYING, INC.
3802 CORPOREX PARK DRIVE STE. 225
TAMPA, FLORIDA 33619
TELEPHONE (888) 627-4144
CERTIFICATE OF AUTHORIZATION NO. 3114
DAWN M. RATCAN P.E. NO. 60226

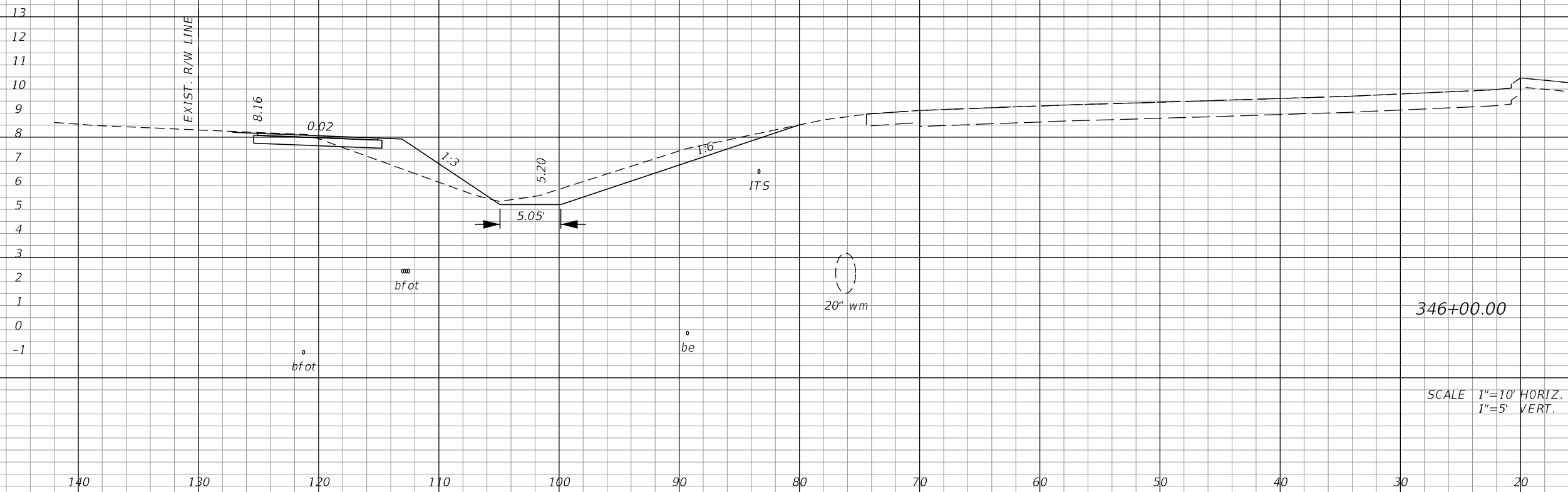
STATE OF FLORIDA DEPARTMENT OF TRANSPORTATION		
ROAD NO.	COUNTY	FINANCIAL PROJECT ID
SR 80	LEE	429823-1-52-01

CROSS SECTIONS

SHEET NO.
127

THE OFFICIAL RECORD OF THIS SHEET IS THE ELECTRONIC FILE DIGITALLY SIGNED AND SEALED UNDER RULE 61G15-23.004, F.A.C.

Regular		Exc.		Embankment	
A	V	A	V	A	V



SCALE 1"=10' HORIZ.
1"=5' VERT.

14	25	8	56
----	----	---	----

REVISIONS			
DATE	DESCRIPTION	DATE	DESCRIPTION

AIM ENGINEERING & SURVEYING, INC.
 3802 CORPOREX PARK DRIVE STE. 225
 TAMPA, FLORIDA 33619
 TELEPHONE (888) 627-4144
 CERTIFICATE OF AUTHORIZATION NO. 3114
 DAWN M. RATCAN P.E. NO. 60226

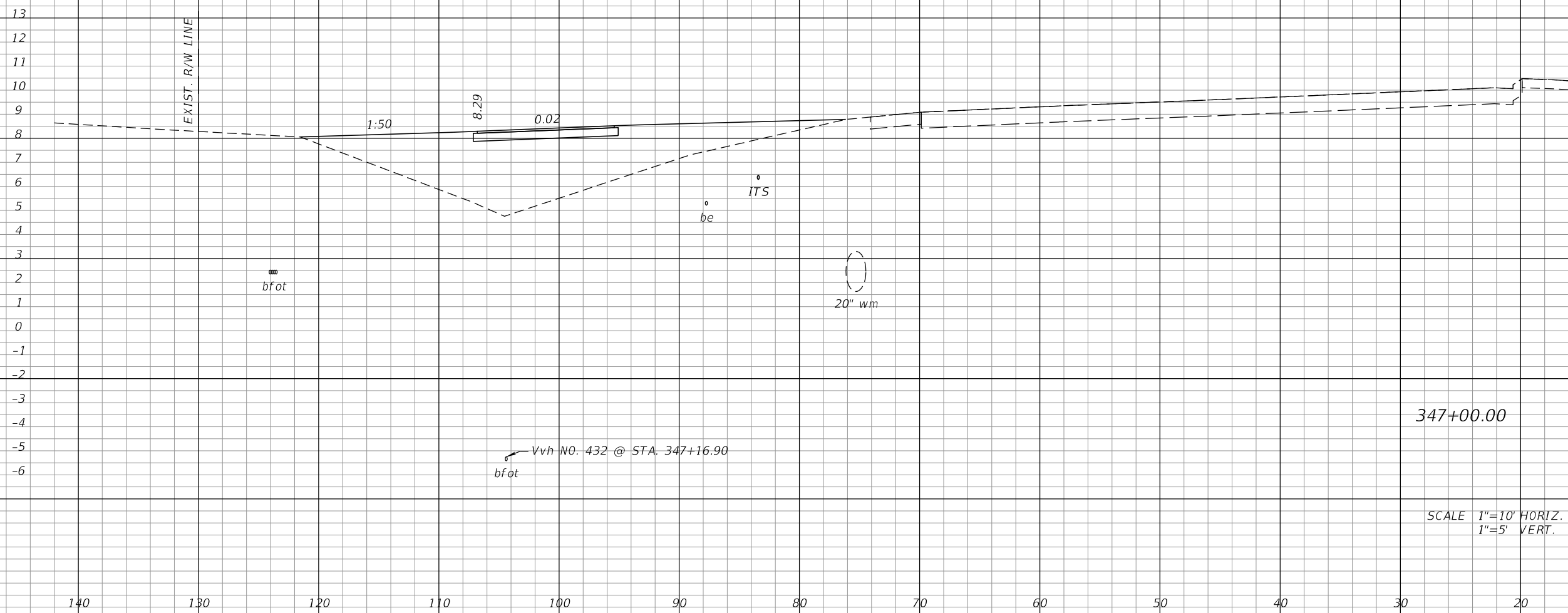
STATE OF FLORIDA DEPARTMENT OF TRANSPORTATION		
ROAD NO.	COUNTY	FINANCIAL PROJECT ID
SR 80	LEE	429823-1-52-01

CROSS SECTIONS

SHEET NO.
128

THE OFFICIAL RECORD OF THIS SHEET IS THE ELECTRONIC FILE DIGITALLY SIGNED AND SEALED UNDER RULE 61G15-23.004, F.A.C.

Regular		Exc.		Embankment	
A	V	A	V	A	V



0	26	71	146
---	----	----	-----

REVISIONS			
DATE	DESCRIPTION	DATE	DESCRIPTION

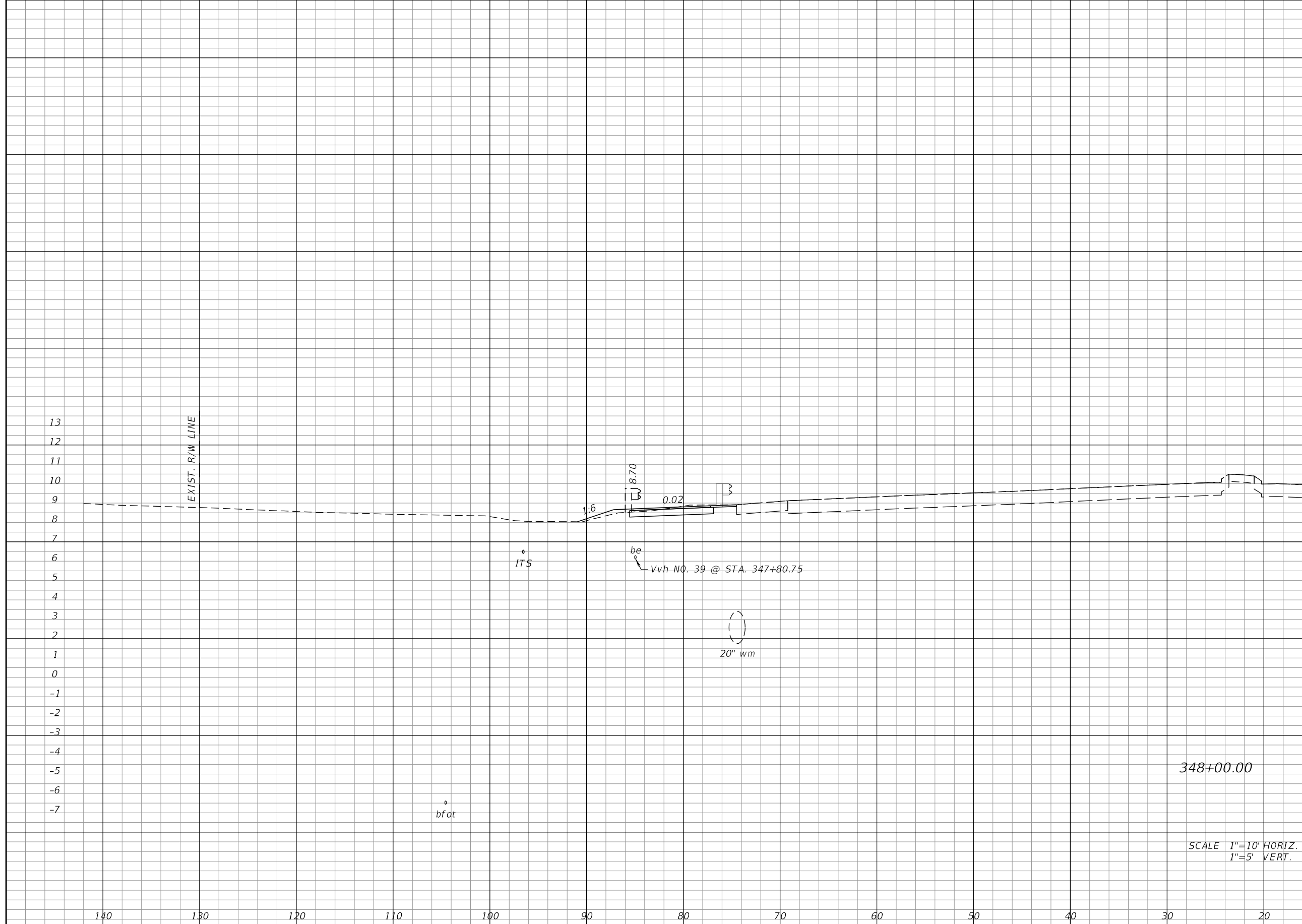
AIM ENGINEERING & SURVEYING, INC.
 3802 CORPOREX PARK DRIVE STE. 225
 TAMPA, FLORIDA 33619
 TELEPHONE (888) 627-4144
 CERTIFICATE OF AUTHORIZATION NO. 3114
 DAWN M. RATCAN P.E. NO. 60226

STATE OF FLORIDA DEPARTMENT OF TRANSPORTATION		
ROAD NO.	COUNTY	FINANCIAL PROJECT ID
SR 80	LEE	429823-1-52-01

CROSS SECTIONS

SHEET NO.
129

THE OFFICIAL RECORD OF THIS SHEET IS THE ELECTRONIC FILE DIGITALLY SIGNED AND SEALED UNDER RULE 61G15-23.004, F.A.C.



Regular		Exc.		Embankment	
A	V	A	V	A	V
4				1	
			7		
					133

SCALE 1"=10' HORIZ.
1"=5' VERT.

REVISIONS			
DATE	DESCRIPTION	DATE	DESCRIPTION

AIM ENGINEERING & SURVEYING, INC.
3802 CORPOREX PARK DRIVE STE. 225
TAMPA, FLORIDA 33619
TELEPHONE (888) 627-4144
CERTIFICATE OF AUTHORIZATION NO. 3114
DAWN M. RATCAN P.E. NO. 60226

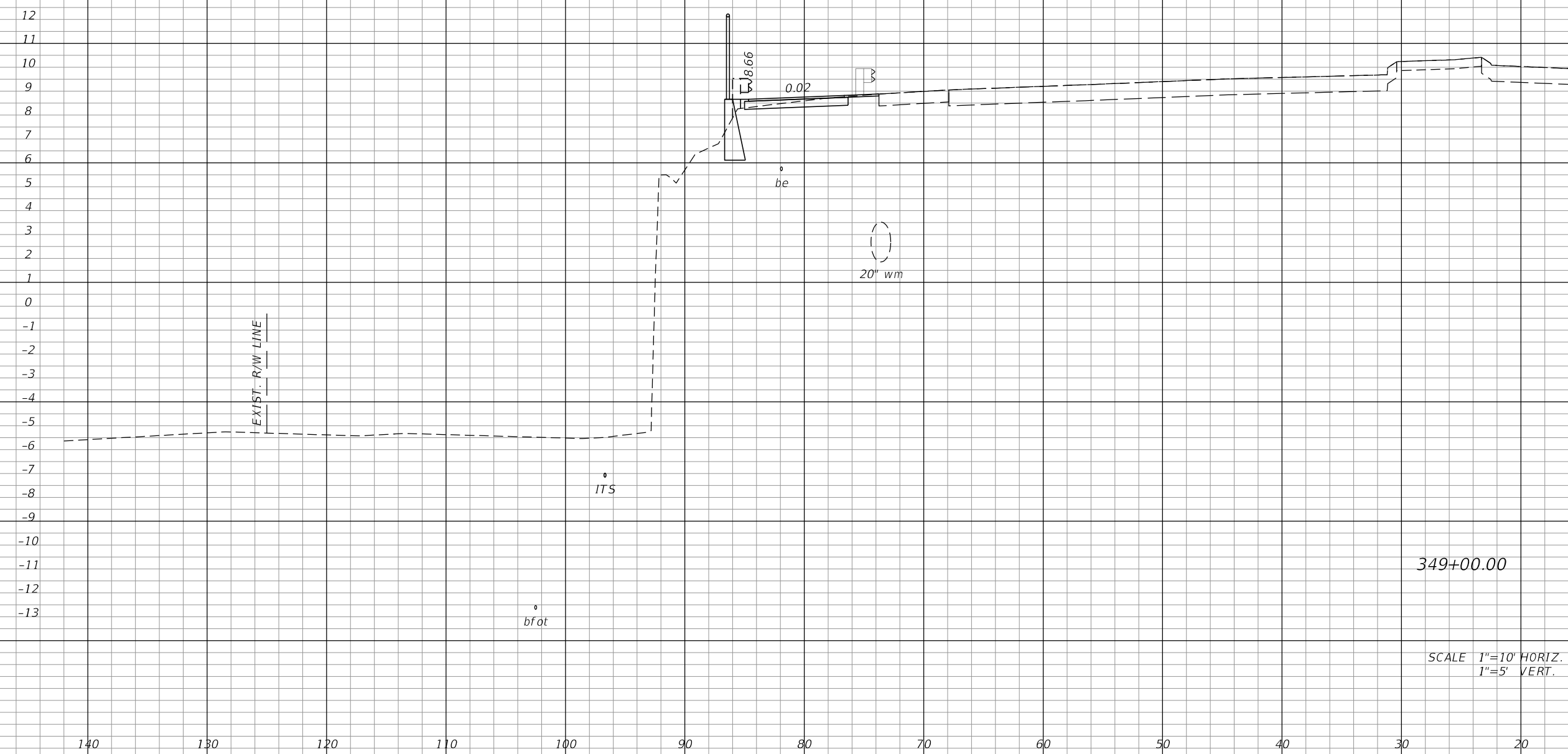
STATE OF FLORIDA
DEPARTMENT OF TRANSPORTATION

ROAD NO.	COUNTY	FINANCIAL PROJECT ID
SR 80	LEE	429823-1-52-01

CROSS SECTIONS

SHEET NO.
130

THE OFFICIAL RECORD OF THIS SHEET IS THE ELECTRONIC FILE DIGITALLY SIGNED AND SEALED UNDER RULE 61G15-23.004, F.A.C.



Regular		Exc.		Embankment	
A	V	A	V	A	V
4			15	0	2

REVISIONS			
DATE	DESCRIPTION	DATE	DESCRIPTION

AIM ENGINEERING & SURVEYING, INC.
 3802 CORPOREX PARK DRIVE STE. 225
 TAMPA, FLORIDA 33619
 TELEPHONE (888) 627-4144
 CERTIFICATE OF AUTHORIZATION NO. 3114
 DAWN M. RATICAN P.E. NO. 60226

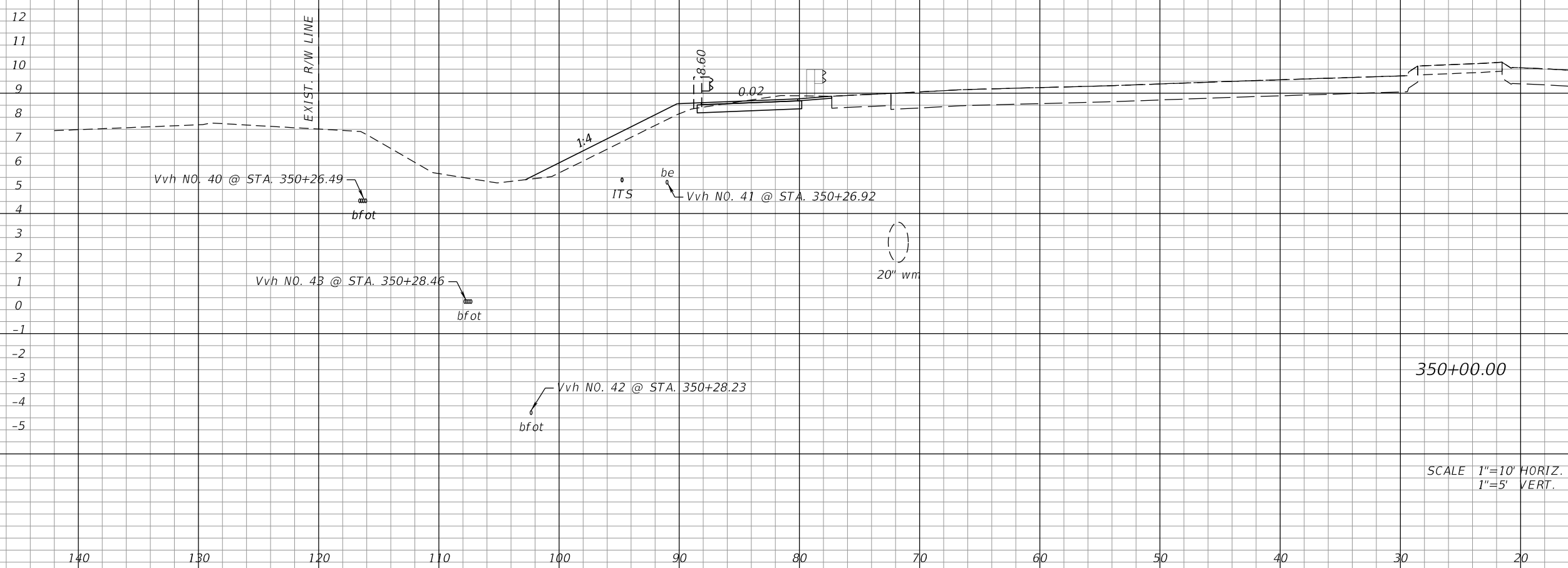
STATE OF FLORIDA		
DEPARTMENT OF TRANSPORTATION		
ROAD NO.	COUNTY	FINANCIAL PROJECT ID
SR 80	LEE	429823-1-52-01

CROSS SECTIONS

SHEET NO.
131

THE OFFICIAL RECORD OF THIS SHEET IS THE ELECTRONIC FILE DIGITALLY SIGNED AND SEALED UNDER RULE 61G15-23.004, F.A.C.

Regular		Exc.		Embankment	
A	V	A	V	A	V



4	15	6	11
---	----	---	----

REVISIONS			
DATE	DESCRIPTION	DATE	DESCRIPTION

AIM ENGINEERING & SURVEYING, INC.
 3802 CORPOREX PARK DRIVE STE. 225
 TAMPA, FLORIDA 33619
 TELEPHONE (888) 627-4144
 CERTIFICATE OF AUTHORIZATION NO. 3114
 DAWN M. RATCAN P.E. NO. 60226

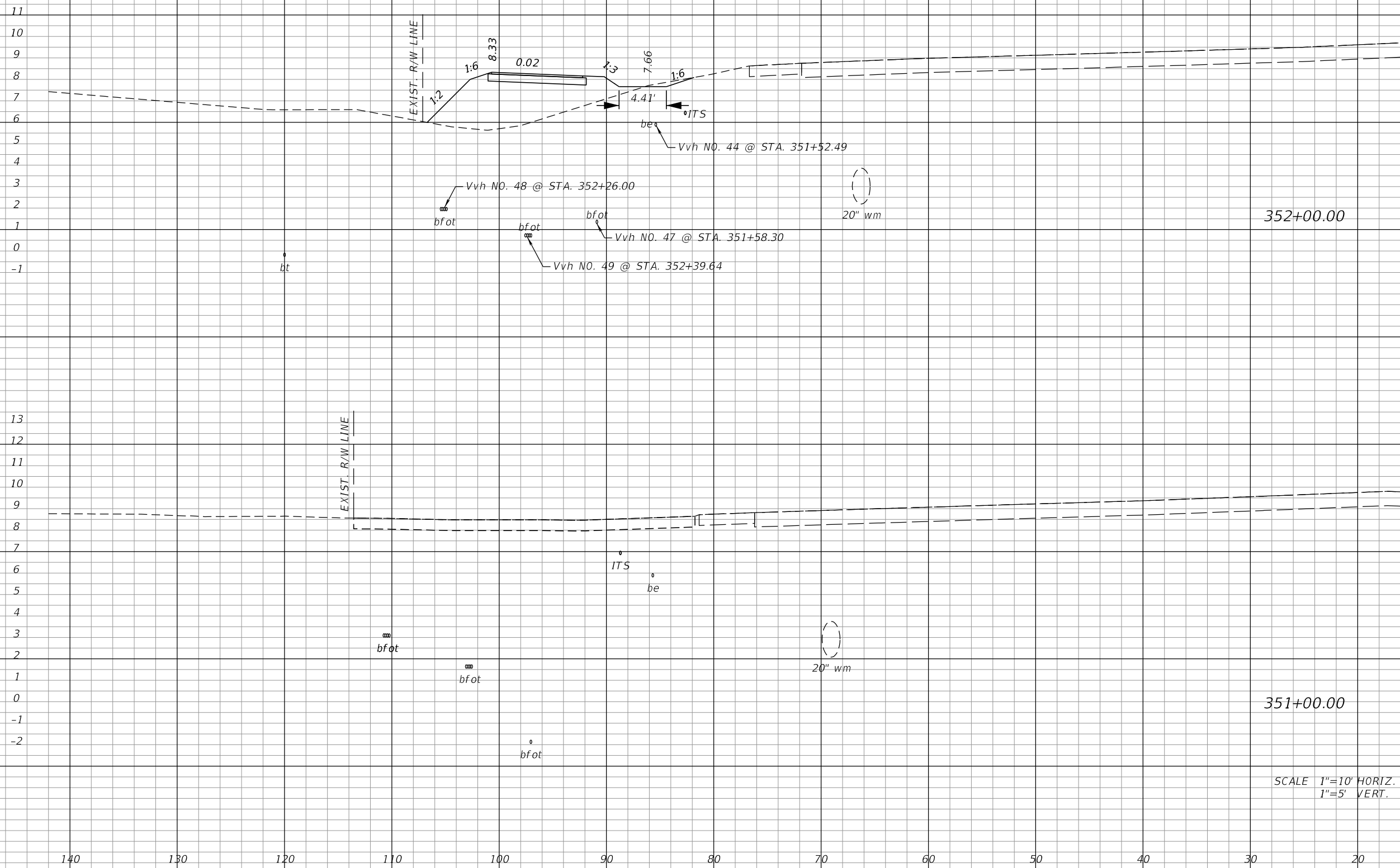
STATE OF FLORIDA
 DEPARTMENT OF TRANSPORTATION

ROAD NO.	COUNTY	FINANCIAL PROJECT ID
SR 80	LEE	429823-1-52-01

CROSS SECTIONS

SHEET NO. 132

THE OFFICIAL RECORD OF THIS SHEET IS THE ELECTRONIC FILE DIGITALLY SIGNED AND SEALED UNDER RULE 61G15-23.004, F.A.C.



352+00.00

351+00.00

SCALE 1"=10' HORIZ.
1"=5' VERT.

Regular		Exc.		Embankment	
A	V	A	V	A	V
0				28	
			0		52
			7		11

REVISIONS			
DATE	DESCRIPTION	DATE	DESCRIPTION

AIM ENGINEERING & SURVEYING, INC.
3802 CORPOREX PARK DRIVE STE. 225
TAMPA, FLORIDA 33619
TELEPHONE (888) 627-4144
CERTIFICATE OF AUTHORIZATION NO. 3114
DAWN M. RATICAN P.E. NO. 60226

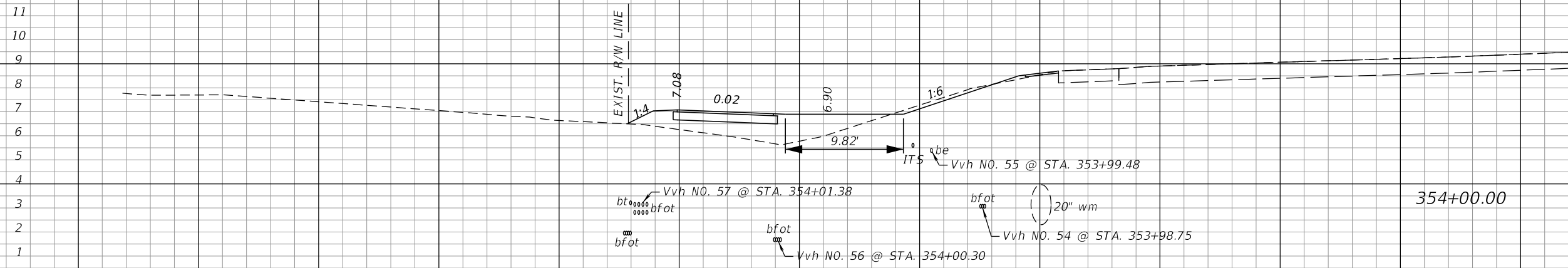
STATE OF FLORIDA DEPARTMENT OF TRANSPORTATION		
ROAD NO.	COUNTY	FINANCIAL PROJECT ID
SR 80	LEE	429823-1-52-01

CROSS SECTIONS

SHEET NO.
133

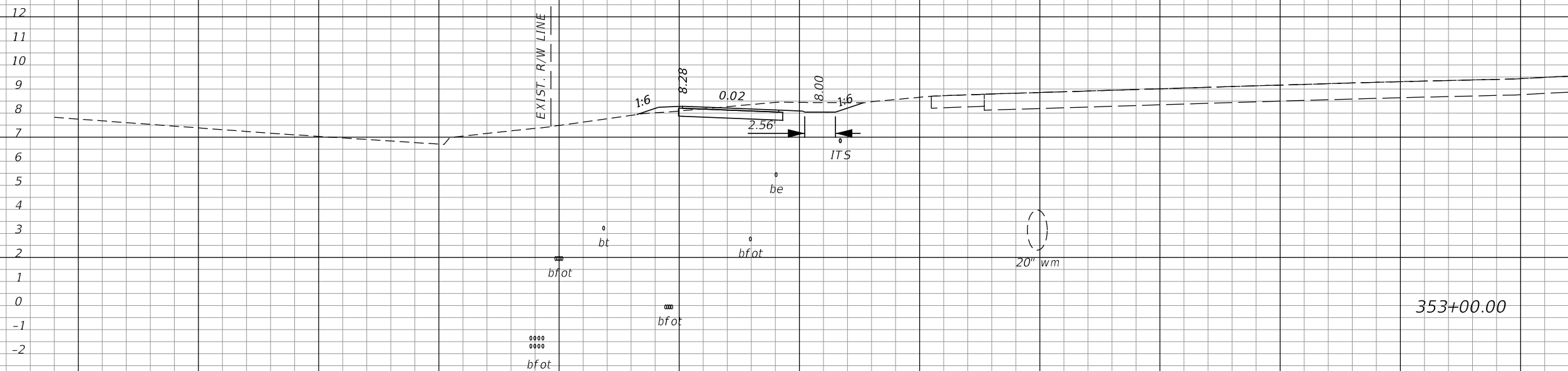
THE OFFICIAL RECORD OF THIS SHEET IS THE ELECTRONIC FILE DIGITALLY SIGNED AND SEALED UNDER RULE 61G15-23.004, F.A.C.

Regular Exc.		Embankment	
A	V	A	V



354+00.00

1	13	14	28
---	----	----	----



353+00.00

SCALE 1"=10' HORIZ.
1"=5' VERT.

6	11	1	54
---	----	---	----

140 130 120 110 100 90 80 70 60 50 40 30 20

REVISIONS			
DATE	DESCRIPTION	DATE	DESCRIPTION

AIM ENGINEERING & SURVEYING, INC.
3802 CORPOREX PARK DRIVE STE. 225
TAMPA, FLORIDA 33619
TELEPHONE (888) 627-4144
CERTIFICATE OF AUTHORIZATION NO. 3114
DAWN M. RATCAN P.E. NO. 60226

STATE OF FLORIDA DEPARTMENT OF TRANSPORTATION		
ROAD NO.	COUNTY	FINANCIAL PROJECT ID
SR 80	LEE	429823-1-52-01

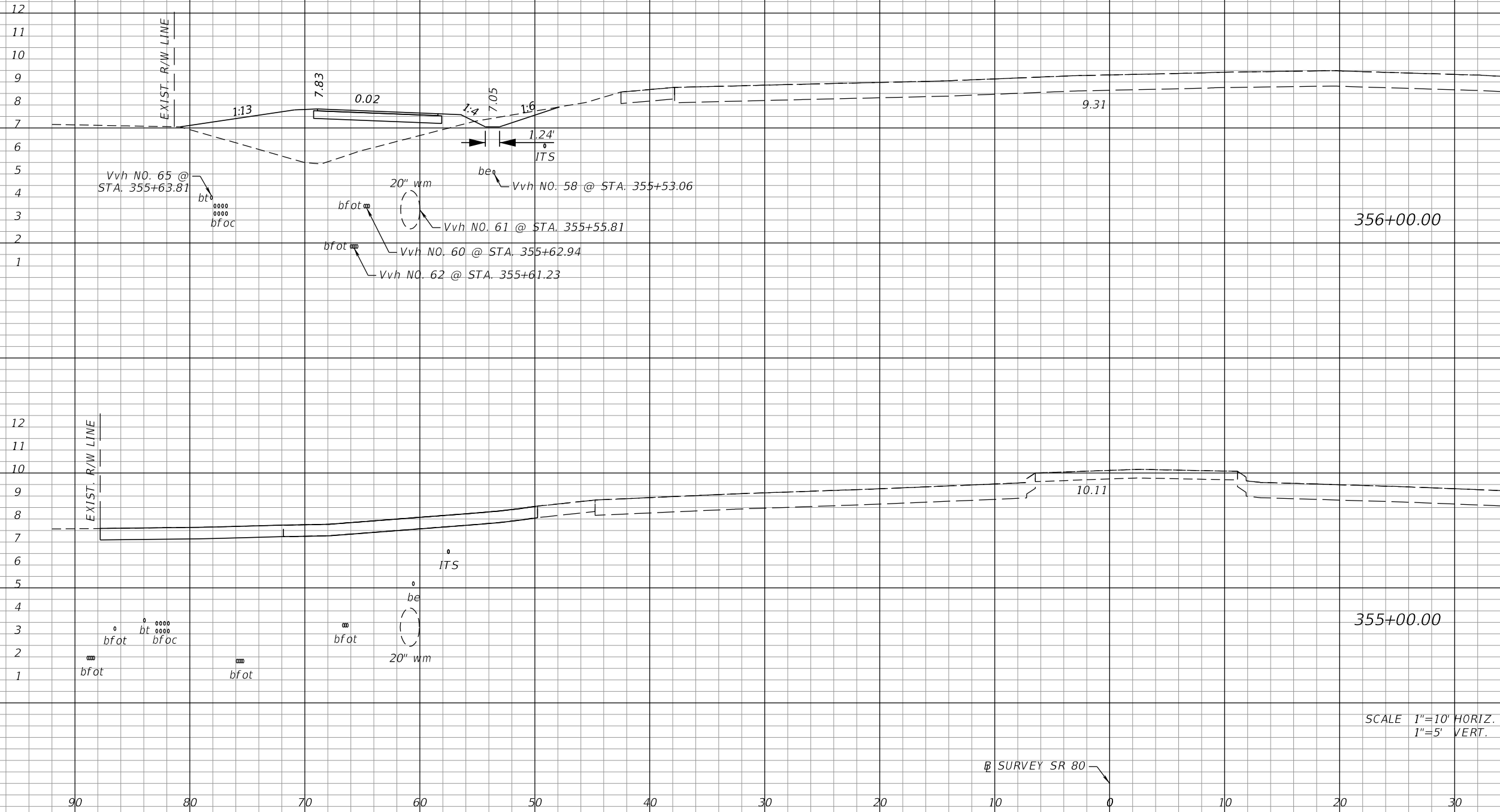
CROSS SECTIONS

SHEET NO.
134

THE OFFICIAL RECORD OF THIS SHEET IS THE ELECTRONIC FILE DIGITALLY SIGNED AND SEALED UNDER RULE 61G15-23.004, F.A.C.

Ⓢ SURVEY SR 80

Regular		Exc.		Embankment	
A	V	A	V	A	V
2				28	
	39				52
19				0	
	37				26



Ⓢ SURVEY SR 80

REVISIONS			
DATE	DESCRIPTION	DATE	DESCRIPTION

AIM ENGINEERING & SURVEYING, INC.
 3802 CORPOREX PARK DRIVE STE. 225
 TAMPA, FLORIDA 33619
 TELEPHONE (888) 627-4144
 CERTIFICATE OF AUTHORIZATION NO. 3114
 DAWN M. RATCAN P.E. NO. 60226

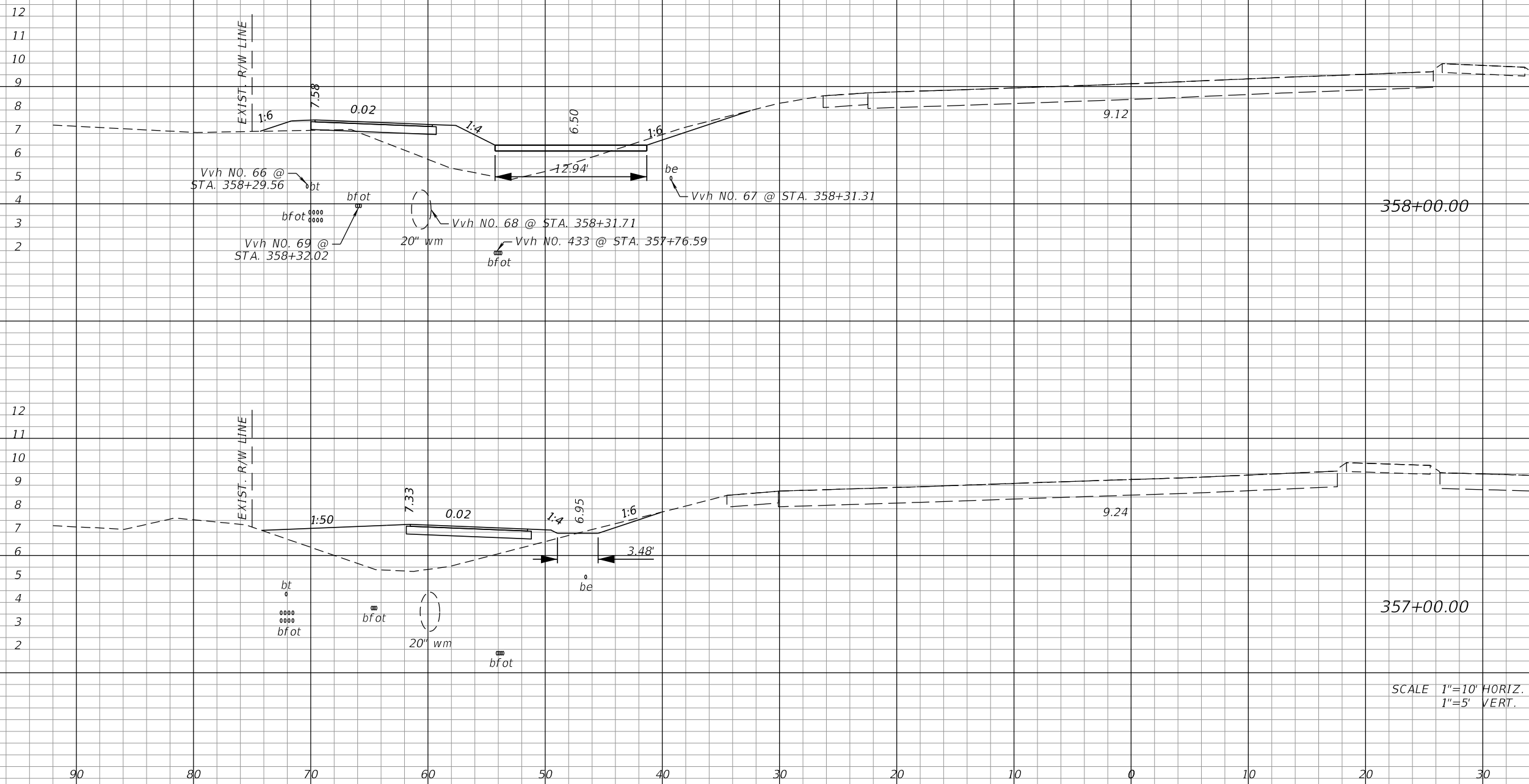
STATE OF FLORIDA DEPARTMENT OF TRANSPORTATION		
ROAD NO.	COUNTY	FINANCIAL PROJECT ID
SR 80	LEE	429823-1-52-01

CROSS SECTIONS

SHEET NO.
135

THE OFFICIAL RECORD OF THIS SHEET IS THE ELECTRONIC FILE DIGITALLY SIGNED AND SEALED UNDER RULE 61G15-23.004, F.A.C.

Regular		Exc.		Embankment	
A	V	A	V	A	V



SCALE 1"=10' HORIZ.
1"=5' VERT.

2		21	
	6		87
1		26	
	6		100

REVISIONS			
DATE	DESCRIPTION	DATE	DESCRIPTION

AIM ENGINEERING & SURVEYING, INC.
3802 CORPOREX PARK DRIVE STE. 225
TAMPA, FLORIDA 33619
TELEPHONE (888) 627-4144
CERTIFICATE OF AUTHORIZATION NO. 3114
DAWN M. RATCAN P.E. NO. 60226

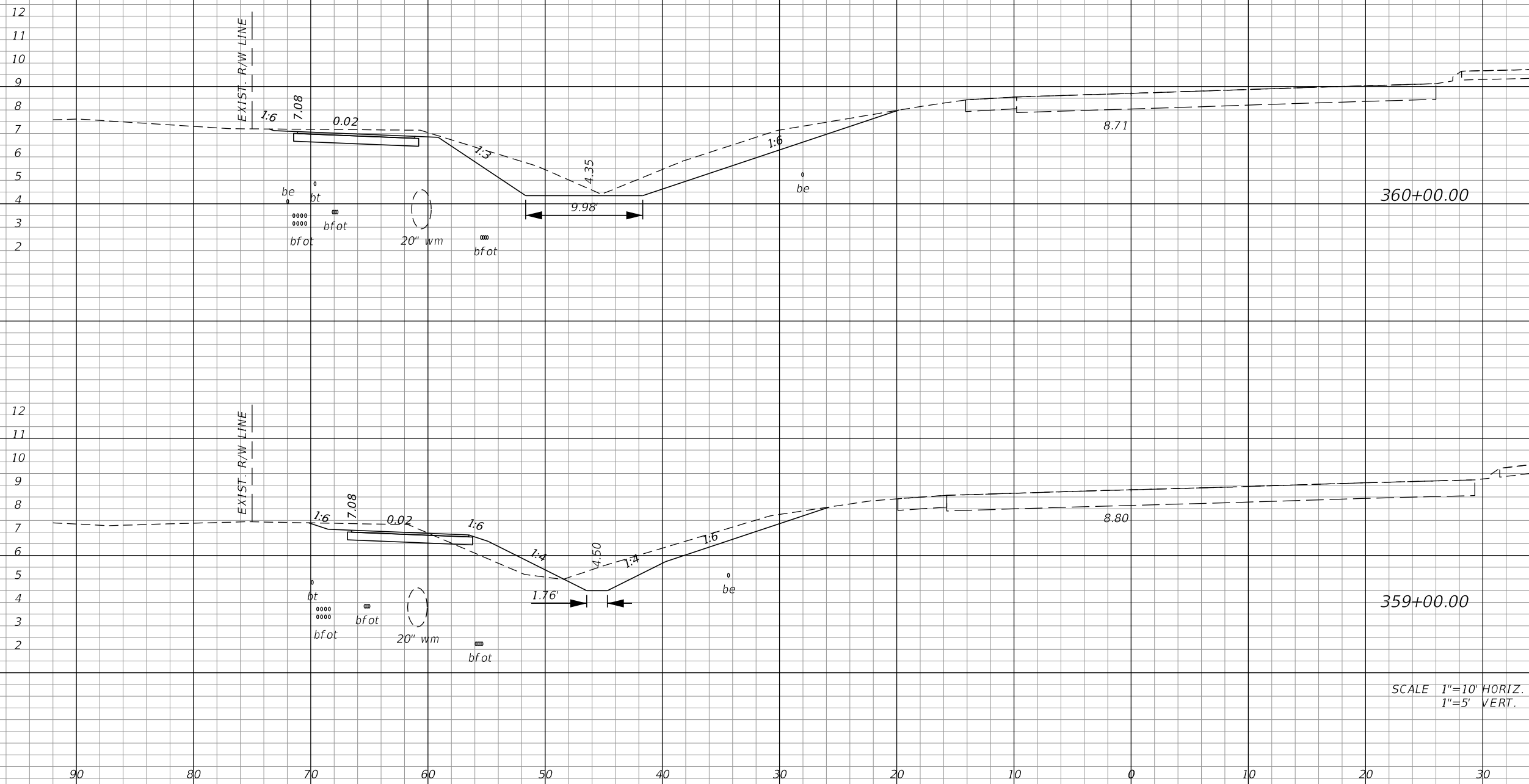
STATE OF FLORIDA DEPARTMENT OF TRANSPORTATION		
ROAD NO.	COUNTY	FINANCIAL PROJECT ID
SR 80	LEE	429823-1-52-01

CROSS SECTIONS

SHEET NO.
136

THE OFFICIAL RECORD OF THIS SHEET IS THE ELECTRONIC FILE DIGITALLY SIGNED AND SEALED UNDER RULE 61G15-23.004, F.A.C.

Regular		Exc.		Embankment	
A	V	A	V	A	V



33	0	0	0
96	7	4	7
39	46		

SCALE 1"=10' HORIZ.
1"=5' VERT.

REVISIONS			
DATE	DESCRIPTION	DATE	DESCRIPTION

AIM ENGINEERING & SURVEYING, INC.
3802 CORPOREX PARK DRIVE STE. 225
TAMPA, FLORIDA 33619
TELEPHONE (888) 627-4144
CERTIFICATE OF AUTHORIZATION NO. 3114
DAWN M. RATCAN P.E. NO. 60226

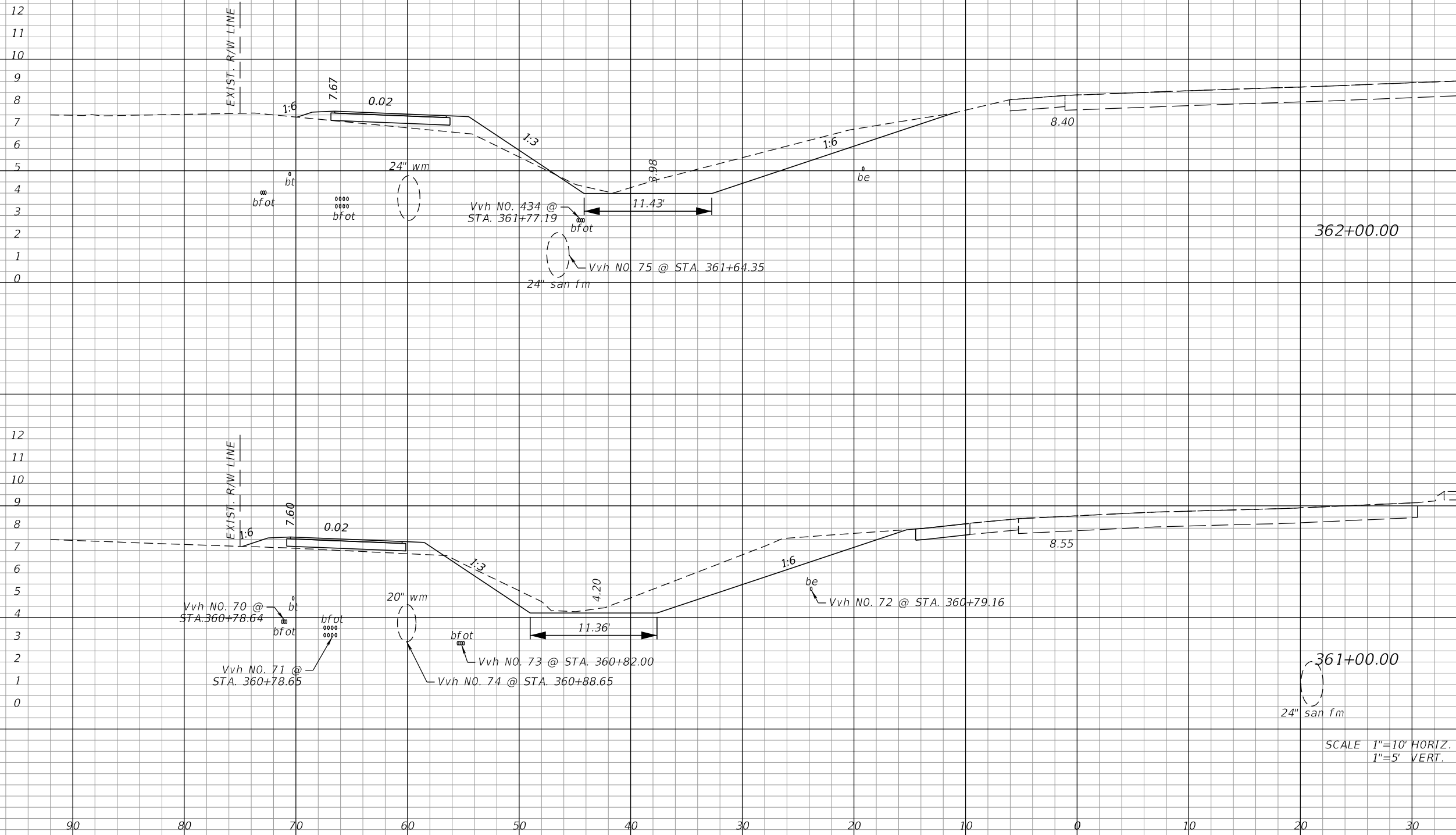
STATE OF FLORIDA DEPARTMENT OF TRANSPORTATION		
ROAD NO.	COUNTY	FINANCIAL PROJECT ID
SR 80	LEE	429823-1-52-01

CROSS SECTIONS

SHEET NO.
137

THE OFFICIAL RECORD OF THIS SHEET IS THE ELECTRONIC FILE DIGITALLY SIGNED AND SEALED UNDER RULE 61G15-23.004, F.A.C.

Regular		Exc.		Embankment	
A	V	A	V	A	V



23	6	33	4
104	19	122	7

SCALE 1"=10' HORIZ.
1"=5' VERT.

REVISIONS			
DATE	DESCRIPTION	DATE	DESCRIPTION

AIM ENGINEERING & SURVEYING, INC.
 3802 CORPOREX PARK DRIVE STE. 225
 TAMPA, FLORIDA 33619
 TELEPHONE (888) 627-4144
 CERTIFICATE OF AUTHORIZATION NO. 3114
 DAWN M. RATCAN P.E. NO. 60226

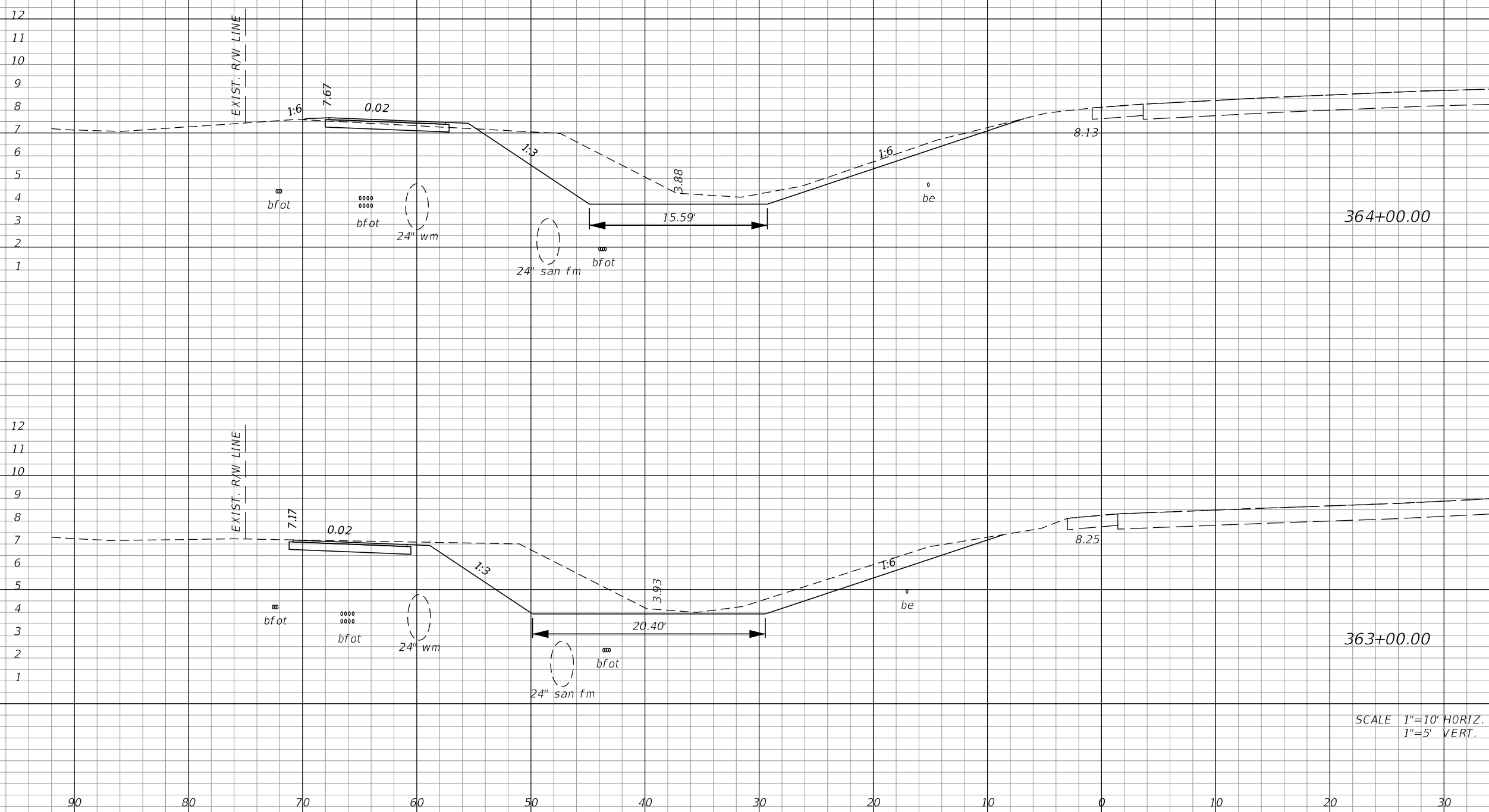
STATE OF FLORIDA DEPARTMENT OF TRANSPORTATION		
ROAD NO.	COUNTY	FINANCIAL PROJECT ID
SR 80	LEE	429823-1-52-01

CROSS SECTIONS

SHEET NO.
138

THE OFFICIAL RECORD OF THIS SHEET IS THE ELECTRONIC FILE DIGITALLY SIGNED AND SEALED UNDER RULE 61G15-23.004, F.A.C.

Regular		Exc.		Embankment	
A	V	A	V	A	V



SCALE 1"=10' HORIZ.
1"=5' VERT.

37	156	1	2
47	130	0	11

REVISIONS			
DATE	DESCRIPTION	DATE	DESCRIPTION

AIM ENGINEERING & SURVEYING, INC.
3802 CORPOREX PARK DRIVE STE. 225
TAMPA, FLORIDA 33619
TELEPHONE (888) 627-4144
CERTIFICATE OF AUTHORIZATION NO. 3114
DAWN M. RATCAN P.E. NO. 60226

STATE OF FLORIDA
DEPARTMENT OF TRANSPORTATION

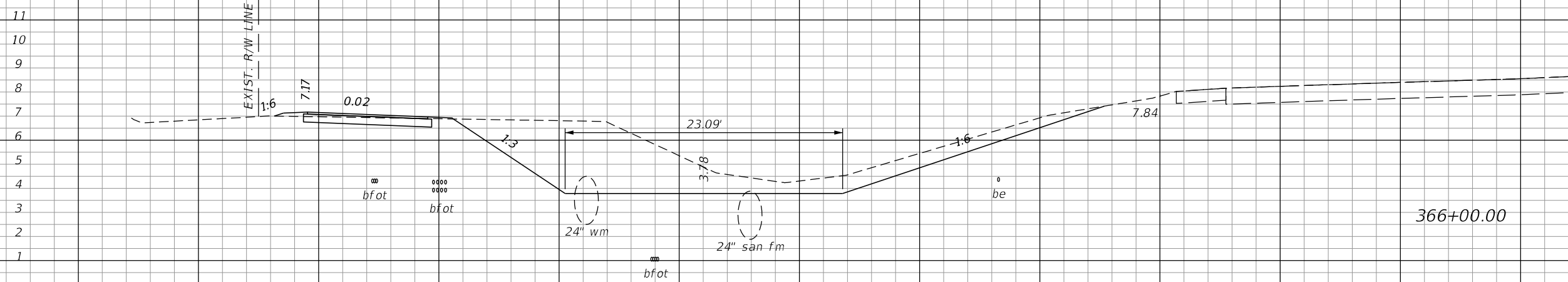
ROAD NO.	COUNTY	FINANCIAL PROJECT ID
SR 80	LEE	429823-1-52-01

CROSS SECTIONS

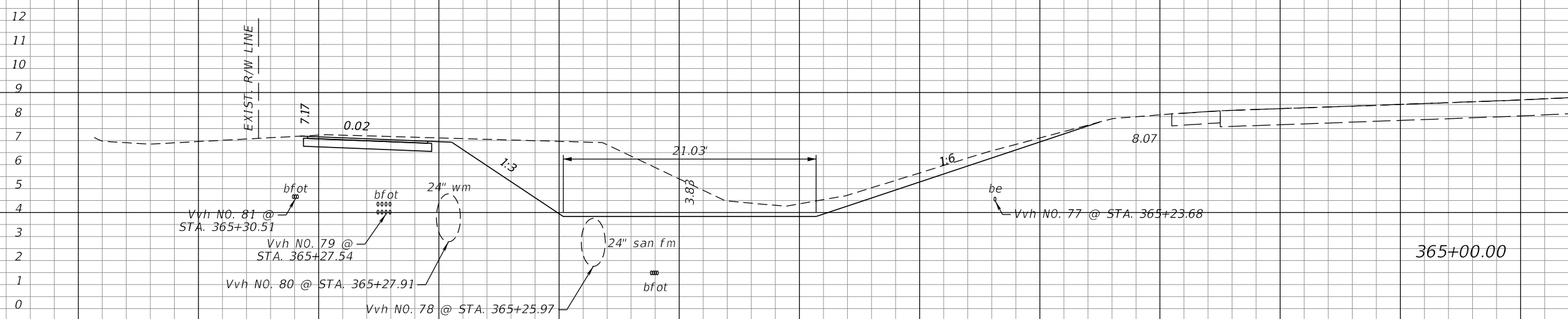
SHEET NO.
139

THE OFFICIAL RECORD OF THIS SHEET IS THE ELECTRONIC FILE DIGITALLY SIGNED AND SEALED UNDER RULE 61G15-23.004, F.A.C.

Regular		Exc.		Embankment	
A	V	A	V	A	V



62	0	0	0
	230		



62	0	0	2
	183		

SCALE 1"=10' HORIZ.
1"=5' VERT.

REVISIONS			
DATE	DESCRIPTION	DATE	DESCRIPTION

AIM ENGINEERING & SURVEYING, INC.
3802 CORPOREX PARK DRIVE STE. 225
TAMPA, FLORIDA 33619
TELEPHONE (888) 627-4144
CERTIFICATE OF AUTHORIZATION NO. 3114
DAWN M. RATCAN P.E. NO. 60226

STATE OF FLORIDA
DEPARTMENT OF TRANSPORTATION

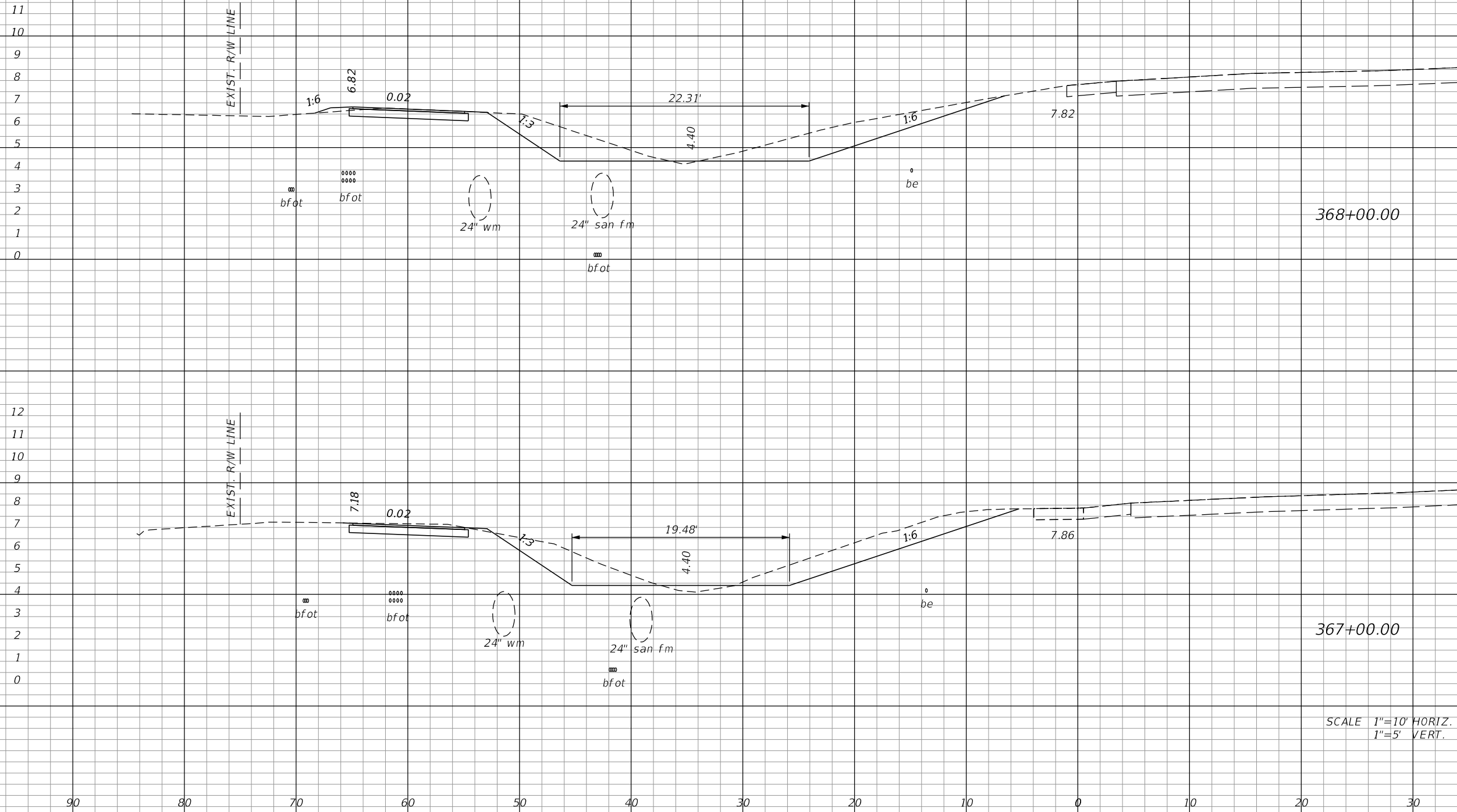
ROAD NO.	COUNTY	FINANCIAL PROJECT ID
SR 80	LEE	429823-1-52-01

CROSS SECTIONS

SHEET NO.
140

THE OFFICIAL RECORD OF THIS SHEET IS THE ELECTRONIC FILE DIGITALLY SIGNED AND SEALED UNDER RULE 61G15-23.004, F.A.C.

Regular		Exc.		Embankment	
A	V	A	V	A	V



368+00.00

367+00.00

SCALE 1"=10' HORIZ.
1"=5' VERT.

35	130	1	4
35	180	1	2

REVISIONS			
DATE	DESCRIPTION	DATE	DESCRIPTION

AIM ENGINEERING & SURVEYING, INC.
3802 CORPOREX PARK DRIVE STE. 225
TAMPA, FLORIDA 33619
TELEPHONE (888) 627-4144
CERTIFICATE OF AUTHORIZATION NO. 3114
DAWN M. RATCAN P.E. NO. 60226

STATE OF FLORIDA
DEPARTMENT OF TRANSPORTATION

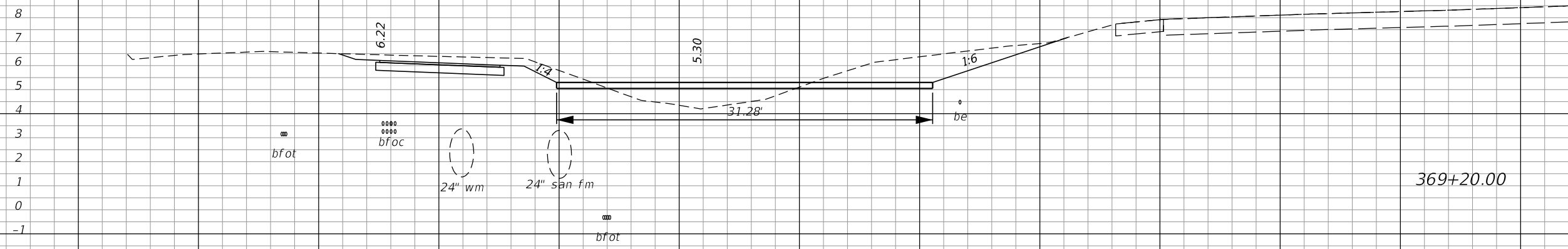
ROAD NO.	COUNTY	FINANCIAL PROJECT ID
SR 80	LEE	429823-1-52-01

CROSS SECTIONS

SHEET NO.
141

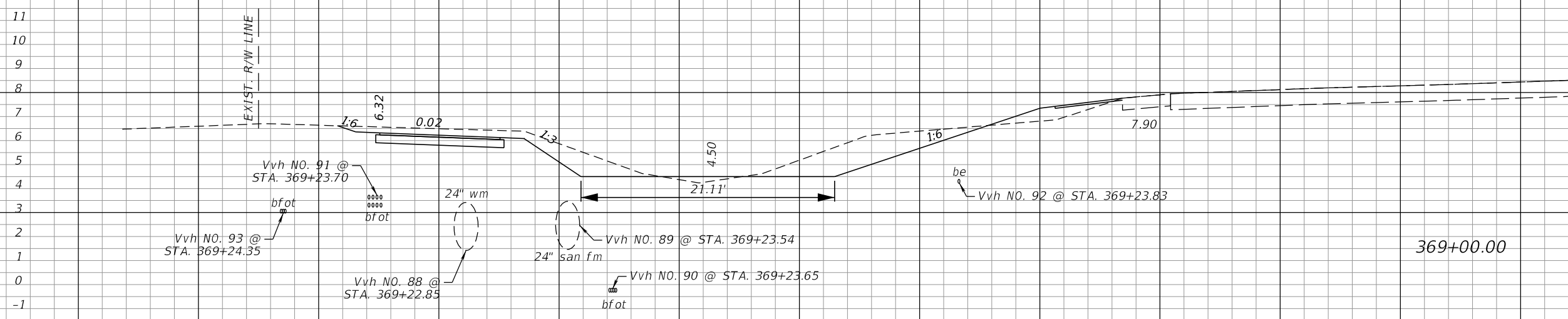
THE OFFICIAL RECORD OF THIS SHEET IS THE ELECTRONIC FILE DIGITALLY SIGNED AND SEALED UNDER RULE 61G15-23.004, F.A.C.

Regular		Exc.		Embankment	
A	V	A	V	A	V



369+20.00

27		8	
----	--	---	--



369+00.00

28		4	
----	--	---	--

SCALE 1"=10' HORIZ.
1"=5' VERT.

117		9	
-----	--	---	--

90 80 70 60 50 40 30 20 10 0 10 20 30

REVISIONS			
DATE	DESCRIPTION	DATE	DESCRIPTION

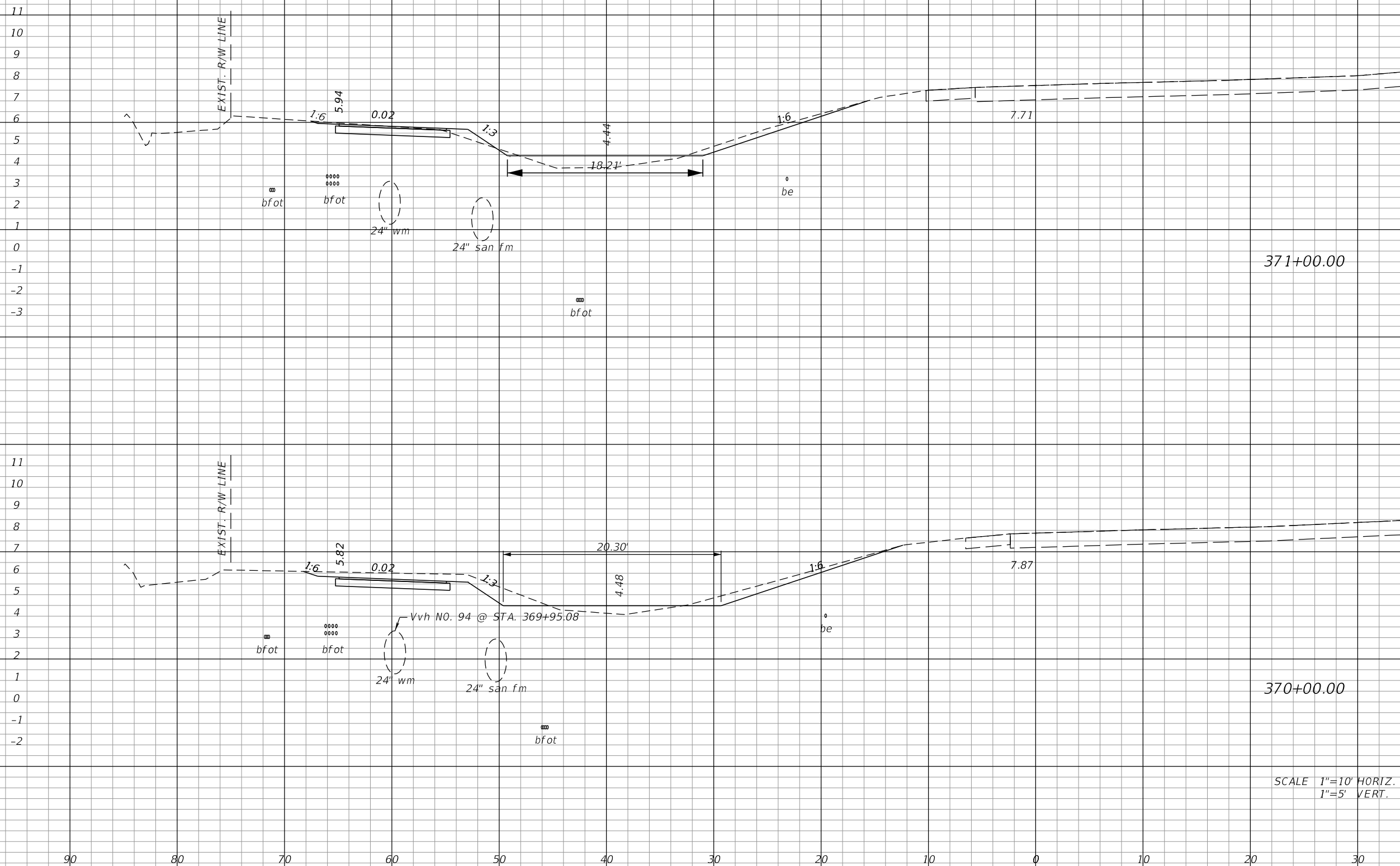
AIM ENGINEERING & SURVEYING, INC.
3802 CORPOREX PARK DRIVE STE. 225
TAMPA, FLORIDA 33619
TELEPHONE (888) 627-4144
CERTIFICATE OF AUTHORIZATION NO. 3114
DAWN M. RATCAN P.E. NO. 60226

STATE OF FLORIDA DEPARTMENT OF TRANSPORTATION		
ROAD NO.	COUNTY	FINANCIAL PROJECT ID
SR 80	LEE	429823-1-52-01

CROSS SECTIONS

SHEET NO.
142

THE OFFICIAL RECORD OF THIS SHEET IS THE ELECTRONIC FILE DIGITALLY SIGNED AND SEALED UNDER RULE 61G15-23.004, F.A.C.



Regular		Exc.		Embankment	
A	V	A	V	A	V
8				7	
	46				19
17				3	
	65				16

SCALE 1"=10' HORIZ.
1"=5' VERT.

REVISIONS			
DATE	DESCRIPTION	DATE	DESCRIPTION

AIM ENGINEERING & SURVEYING, INC.
3802 CORPOREX PARK DRIVE STE. 225
TAMPA, FLORIDA 33619
TELEPHONE (888) 627-4144
CERTIFICATE OF AUTHORIZATION NO. 3114
DAWN M. RATCAN P.E. NO. 60226

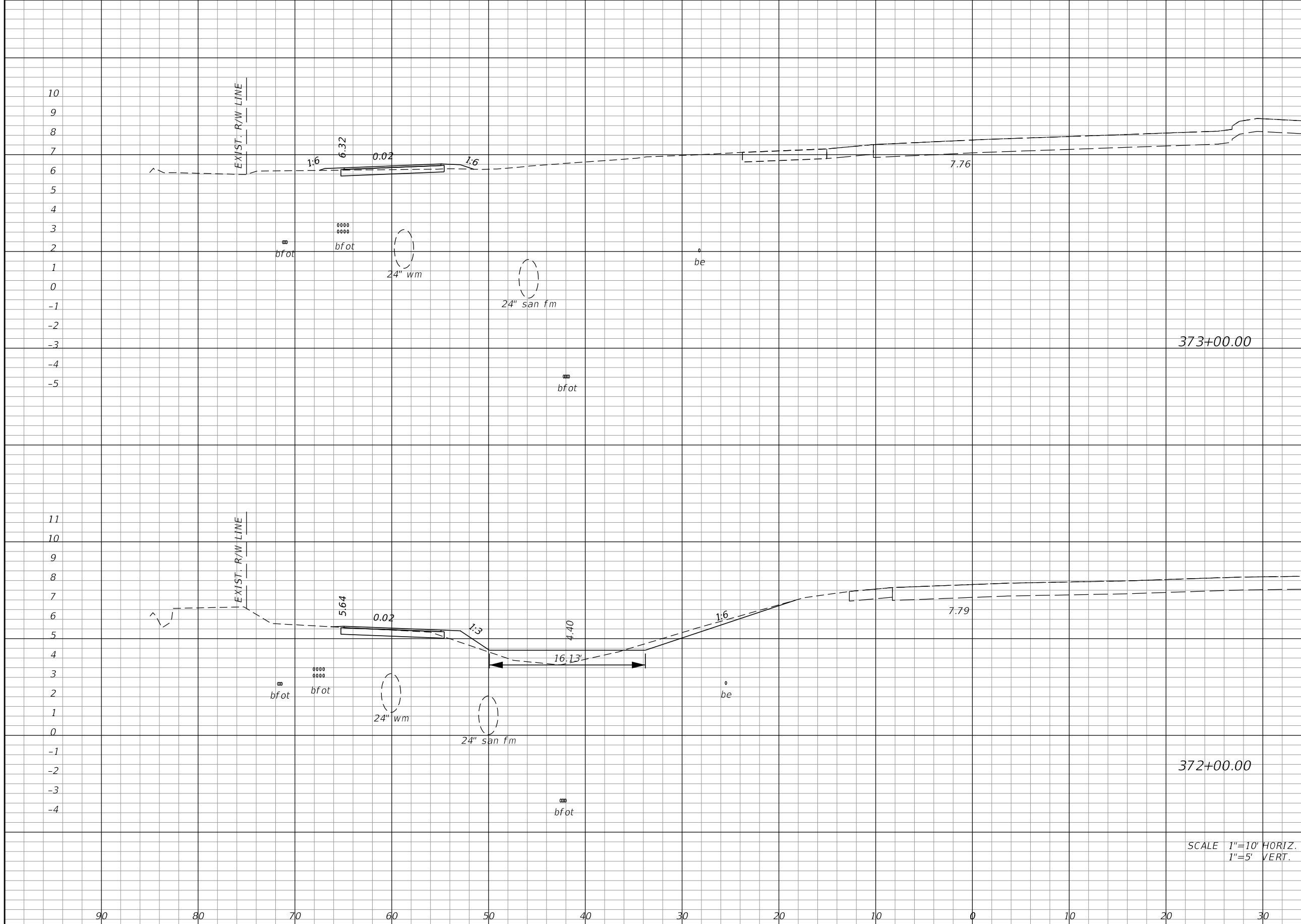
STATE OF FLORIDA
DEPARTMENT OF TRANSPORTATION

ROAD NO.	COUNTY	FINANCIAL PROJECT ID
SR 80	LEE	429823-1-52-01

CROSS SECTIONS

SHEET NO.
143

THE OFFICIAL RECORD OF THIS SHEET IS THE ELECTRONIC FILE DIGITALLY SIGNED AND SEALED UNDER RULE 61G15-23.004, F.A.C.



Regular		Exc.		Embankment	
A	V	A	V	A	V
2				1	
	15				17
6				8	
	26				28

SCALE 1"=10' HORIZ.
1"=5' VERT.

REVISIONS			
DATE	DESCRIPTION	DATE	DESCRIPTION

AIM ENGINEERING & SURVEYING, INC.
3802 CORPOREX PARK DRIVE STE. 225
TAMPA, FLORIDA 33619
TELEPHONE (888) 627-4144
CERTIFICATE OF AUTHORIZATION NO. 3114
DAWN M. RATCAN P.E. NO. 60226

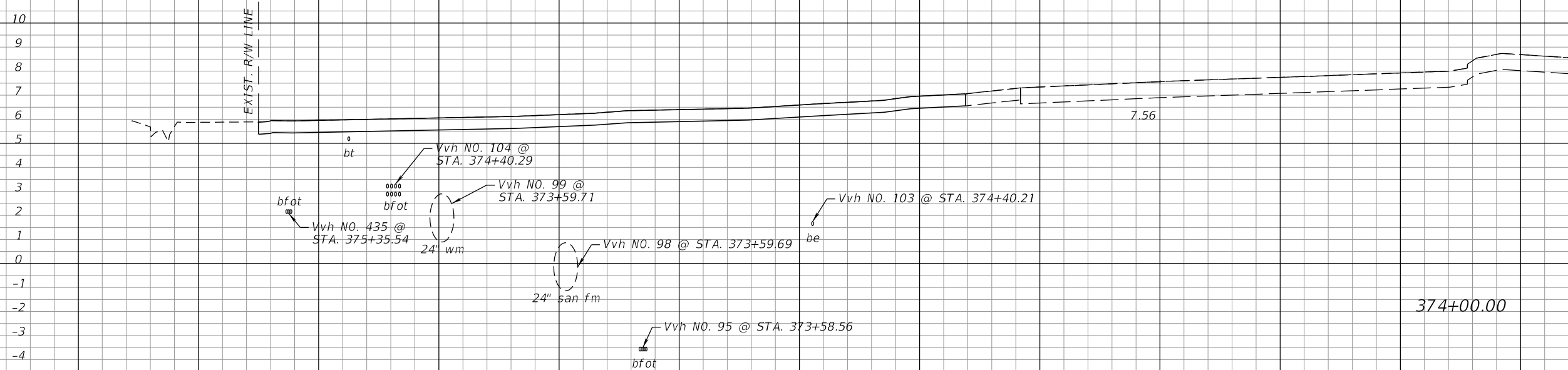
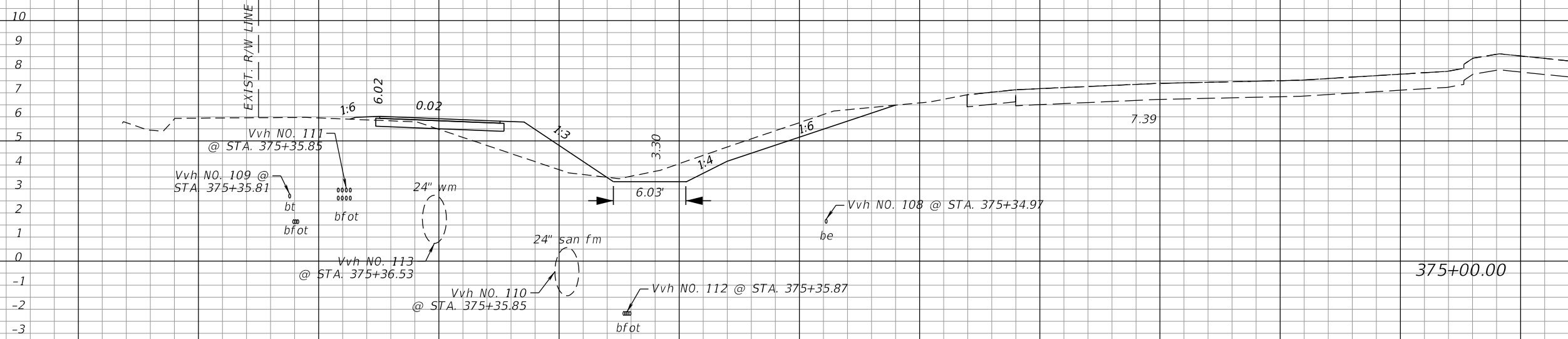
STATE OF FLORIDA DEPARTMENT OF TRANSPORTATION		
ROAD NO.	COUNTY	FINANCIAL PROJECT ID
SR 80	LEE	429823-1-52-01

CROSS SECTIONS

SHEET NO.
144

THE OFFICIAL RECORD OF THIS SHEET IS THE ELECTRONIC FILE DIGITALLY SIGNED AND SEALED UNDER RULE 61G15-23.004, F.A.C.

Regular		Exc.		Embankment	
A	V	A	V	A	V



SCALE 1"=10' HORIZ.
1"=5' VERT.

13	78	11	20
29	57	0	2

REVISIONS			
DATE	DESCRIPTION	DATE	DESCRIPTION

AIM ENGINEERING & SURVEYING, INC.
3802 CORPOREX PARK DRIVE STE. 225
TAMPA, FLORIDA 33619
TELEPHONE (888) 627-4144
CERTIFICATE OF AUTHORIZATION NO. 3114
DAWN M. RATCAN P.E. NO. 60226

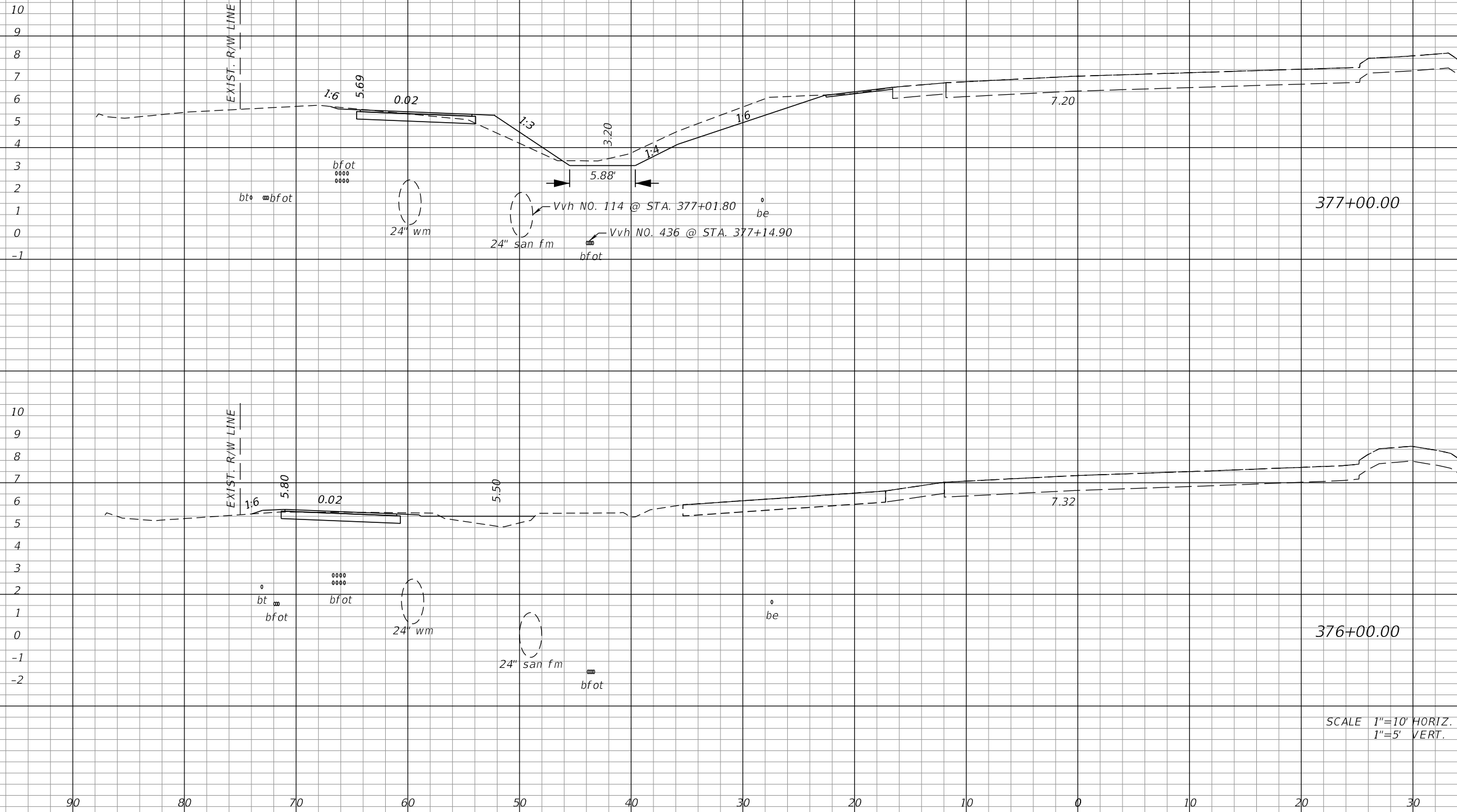
STATE OF FLORIDA DEPARTMENT OF TRANSPORTATION		
ROAD NO.	COUNTY	FINANCIAL PROJECT ID
SR 80	LEE	429823-1-52-01

CROSS SECTIONS

SHEET NO.
145

THE OFFICIAL RECORD OF THIS SHEET IS THE ELECTRONIC FILE DIGITALLY SIGNED AND SEALED UNDER RULE 61G15-23.004, F.A.C.

Regular		Exc.		Embankment	
A	V	A	V	A	V



15	4	4	13
	35		
4	3	31	26

SCALE 1"=10' HORIZ.
1"=5' VERT.

REVISIONS			
DATE	DESCRIPTION	DATE	DESCRIPTION

AIM ENGINEERING & SURVEYING, INC.
3802 CORPOREX PARK DRIVE STE. 225
TAMPA, FLORIDA 33619
TELEPHONE (888) 627-4144
CERTIFICATE OF AUTHORIZATION NO. 3114
DAWN M. RATCAN P.E. NO. 60226

STATE OF FLORIDA
DEPARTMENT OF TRANSPORTATION

ROAD NO.	COUNTY	FINANCIAL PROJECT ID
SR 80	LEE	429823-1-52-01

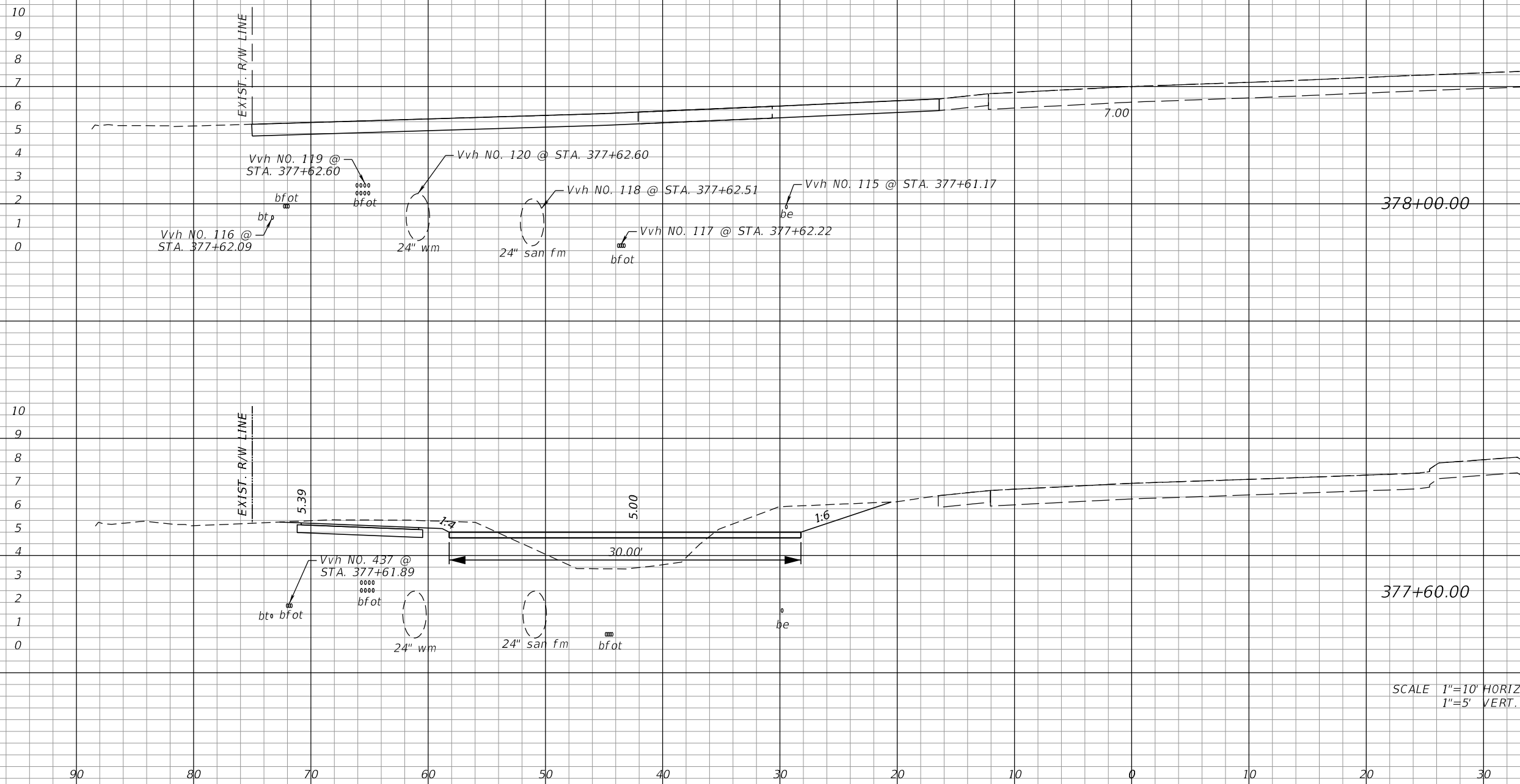
CROSS SECTIONS

SHEET NO. 146

THE OFFICIAL RECORD OF THIS SHEET IS THE ELECTRONIC FILE DIGITALLY SIGNED AND SEALED UNDER RULE 61G15-23.004, F.A.C.

Regular Exc. Embankment

A V A V



378+00.00

377+60.00

SCALE 1"=10' HORIZ.
1"=5' VERT.

29	0	0	0
37			12
21	16	16	22
40			

REVISIONS			
DATE	DESCRIPTION	DATE	DESCRIPTION

AIM ENGINEERING & SURVEYING, INC.
3802 CORPOREX PARK DRIVE STE. 225
TAMPA, FLORIDA 33619
TELEPHONE (888) 627-4144
CERTIFICATE OF AUTHORIZATION NO. 3114
DAWN M. RATCAN P.E. NO. 60226

STATE OF FLORIDA
DEPARTMENT OF TRANSPORTATION

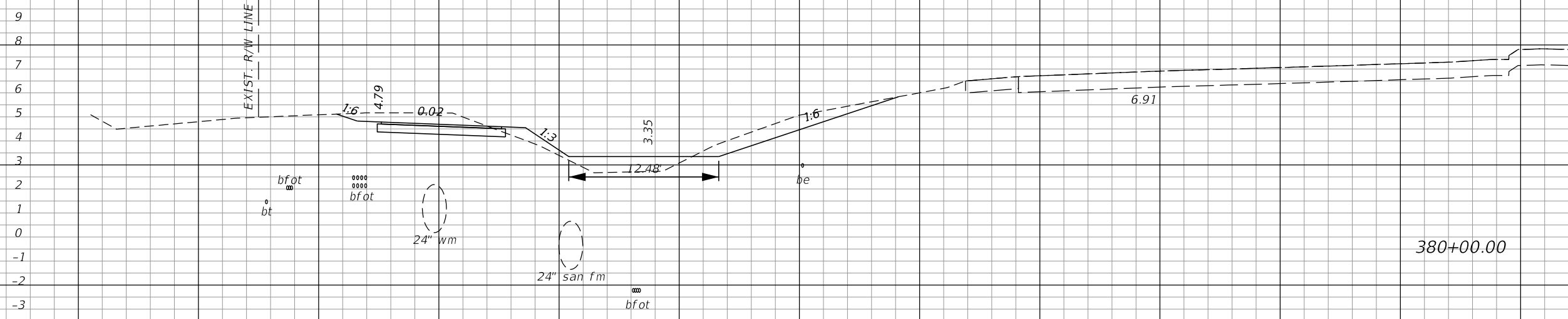
ROAD NO.	COUNTY	FINANCIAL PROJECT ID
SR 80	LEE	429823-1-52-01

CROSS SECTIONS

SHEET NO.
147

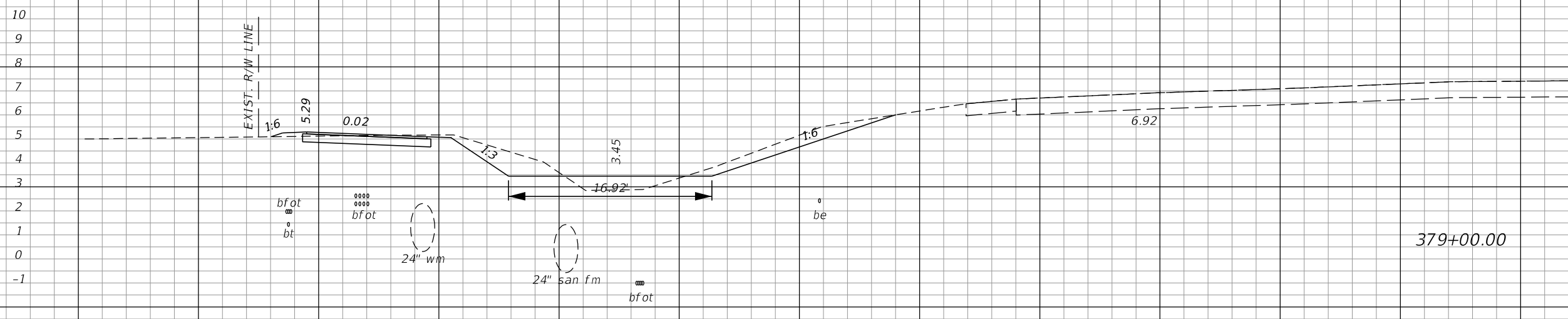
THE OFFICIAL RECORD OF THIS SHEET IS THE ELECTRONIC FILE DIGITALLY SIGNED AND SEALED UNDER RULE 61G15-23.004, F.A.C.

Regular		Exc.		Embankment	
A	V	A	V	A	V



380+00.00

15		7	
	57		22



379+00.00

SCALE 1"=10' HORIZ.
1"=5' VERT.

16		5	
	83		9

REVISIONS			
DATE	DESCRIPTION	DATE	DESCRIPTION

AIM ENGINEERING & SURVEYING, INC.
3802 CORPOREX PARK DRIVE STE. 225
TAMPA, FLORIDA 33619
TELEPHONE (888) 627-4144
CERTIFICATE OF AUTHORIZATION NO. 3114
DAWN M. RATCAN P.E. NO. 60226

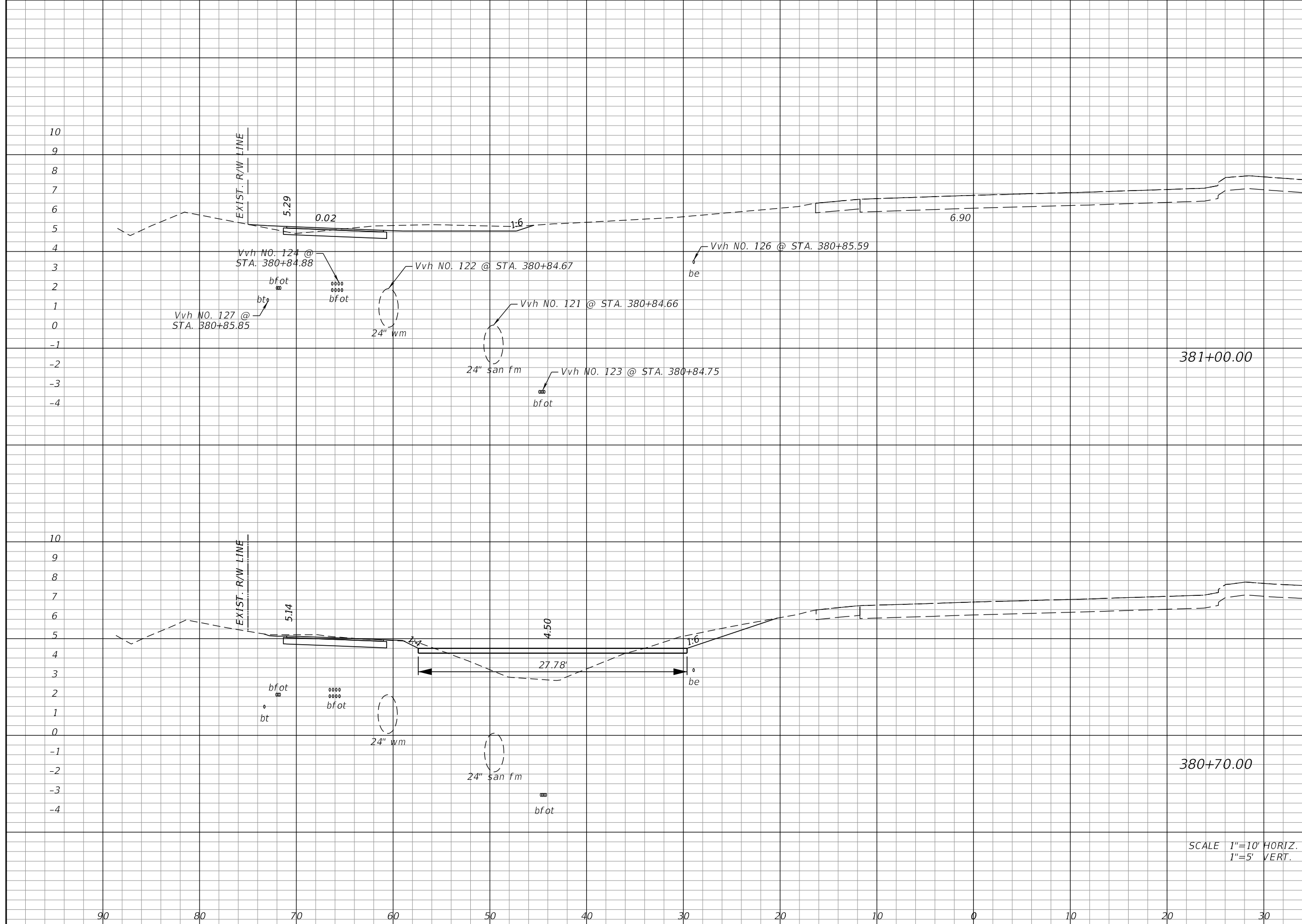
STATE OF FLORIDA
DEPARTMENT OF TRANSPORTATION

ROAD NO.	COUNTY	FINANCIAL PROJECT ID
SR 80	LEE	429823-1-52-01

CROSS SECTIONS

SHEET NO.
148

THE OFFICIAL RECORD OF THIS SHEET IS THE ELECTRONIC FILE DIGITALLY SIGNED AND SEALED UNDER RULE 61G15-23.004, F.A.C.



Regular		Exc.		Embankment	
A	V	A	V	A	V
8				0	
	11				9
12				16	
	35				30

SCALE 1"=10' HORIZ.
1"=5' VERT.

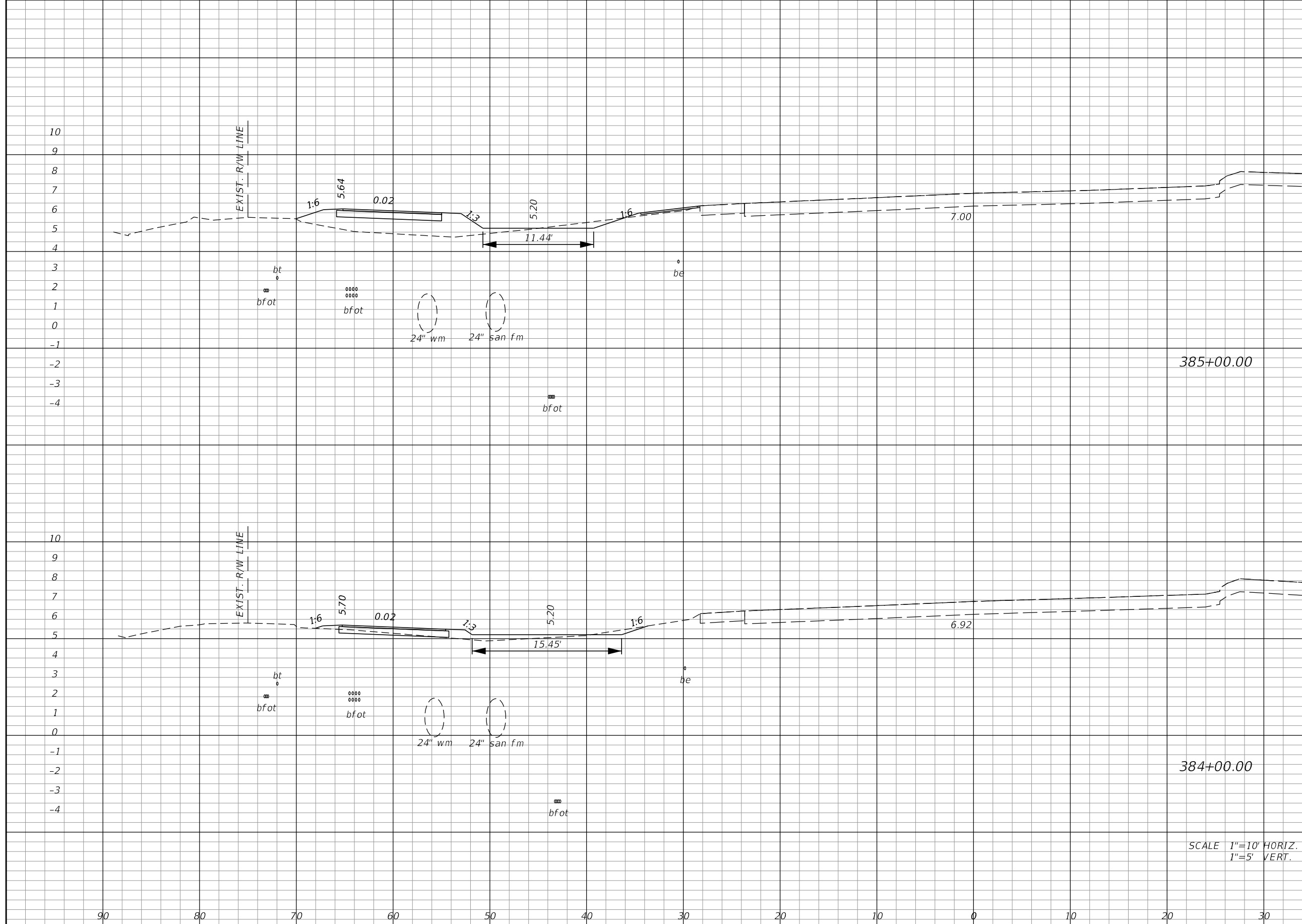
REVISIONS			
DATE	DESCRIPTION	DATE	DESCRIPTION

AIM ENGINEERING & SURVEYING, INC.
3802 CORPOREX PARK DRIVE STE. 225
TAMPA, FLORIDA 33619
TELEPHONE (888) 627-4144
CERTIFICATE OF AUTHORIZATION NO. 3114
DAWN M. RATCAN P.E. NO. 60226

STATE OF FLORIDA DEPARTMENT OF TRANSPORTATION		
ROAD NO.	COUNTY	FINANCIAL PROJECT ID
SR 80	LEE	429823-1-52-01

CROSS SECTIONS		SHEET NO. 149
-----------------------	--	-------------------------

THE OFFICIAL RECORD OF THIS SHEET IS THE ELECTRONIC FILE DIGITALLY SIGNED AND SEALED UNDER RULE 61G15-23.004, F.A.C.



Regular		Exc.		Embankment	
A	V	A	V	A	V
2				20	
	7				44
2				4	
	7				185

SCALE 1"=10' HORIZ.
1"=5' VERT.

REVISIONS			
DATE	DESCRIPTION	DATE	DESCRIPTION

AIM ENGINEERING & SURVEYING, INC.
3802 CORPOREX PARK DRIVE STE. 225
TAMPA, FLORIDA 33619
TELEPHONE (888) 627-4144
CERTIFICATE OF AUTHORIZATION NO. 3114
DAWN M. RATCAN P.E. NO. 60226

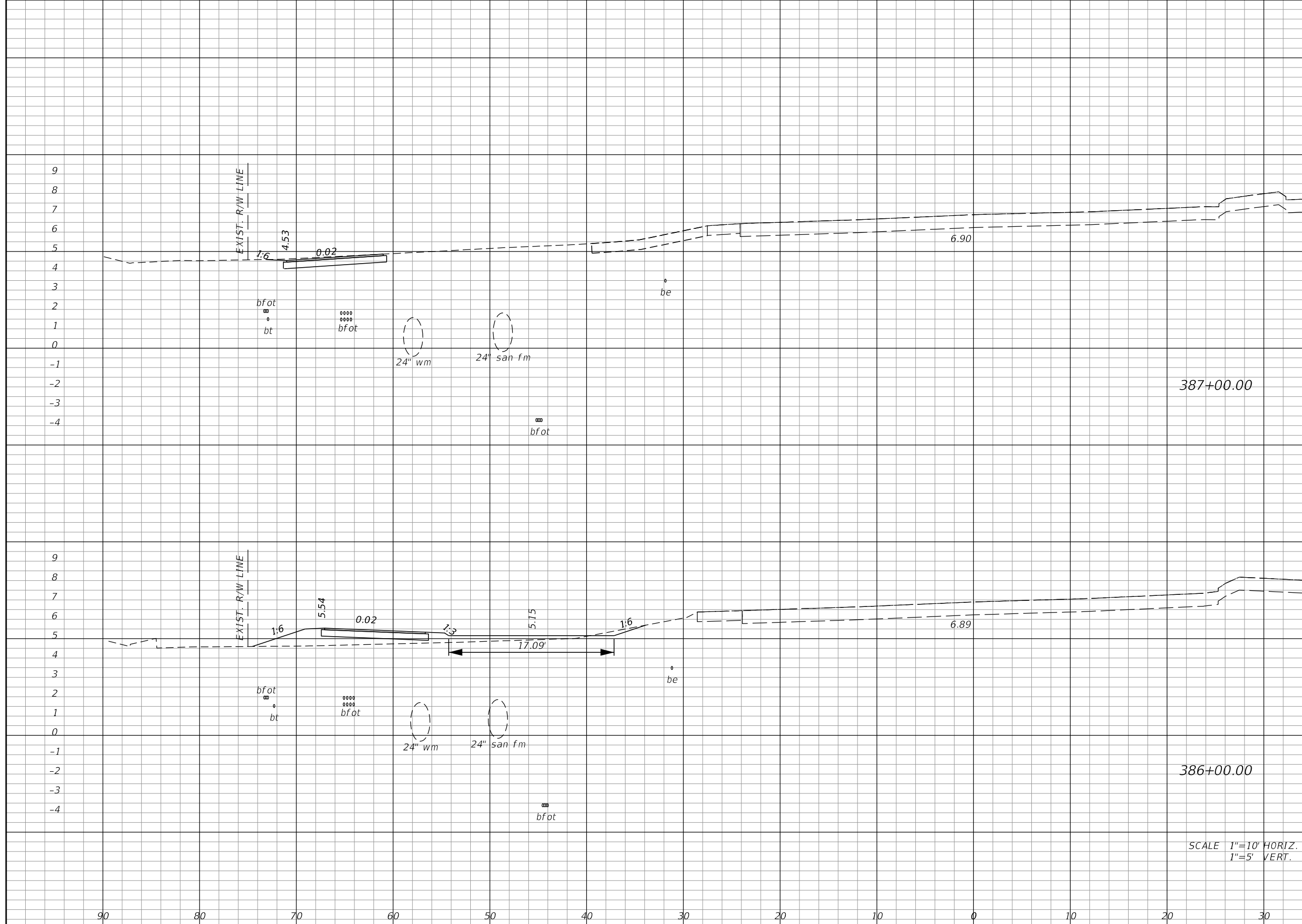
STATE OF FLORIDA
DEPARTMENT OF TRANSPORTATION

ROAD NO.	COUNTY	FINANCIAL PROJECT ID
SR 80	LEE	429823-1-52-01

CROSS SECTIONS

SHEET NO.
151

THE OFFICIAL RECORD OF THIS SHEET IS THE ELECTRONIC FILE DIGITALLY SIGNED AND SEALED UNDER RULE 61G15-23.004, F.A.C.



Regular		Exc.		Embankment	
A	V	A	V	A	V
5				0	
	11				22
1				12	
	6				59

SCALE 1"=10' HORIZ.
1"=5' VERT.

REVISIONS			
DATE	DESCRIPTION	DATE	DESCRIPTION

AIM ENGINEERING & SURVEYING, INC.
3802 CORPOREX PARK DRIVE STE. 225
TAMPA, FLORIDA 33619
TELEPHONE (888) 627-4144
CERTIFICATE OF AUTHORIZATION NO. 3114
DAWN M. RATCAN P.E. NO. 60226

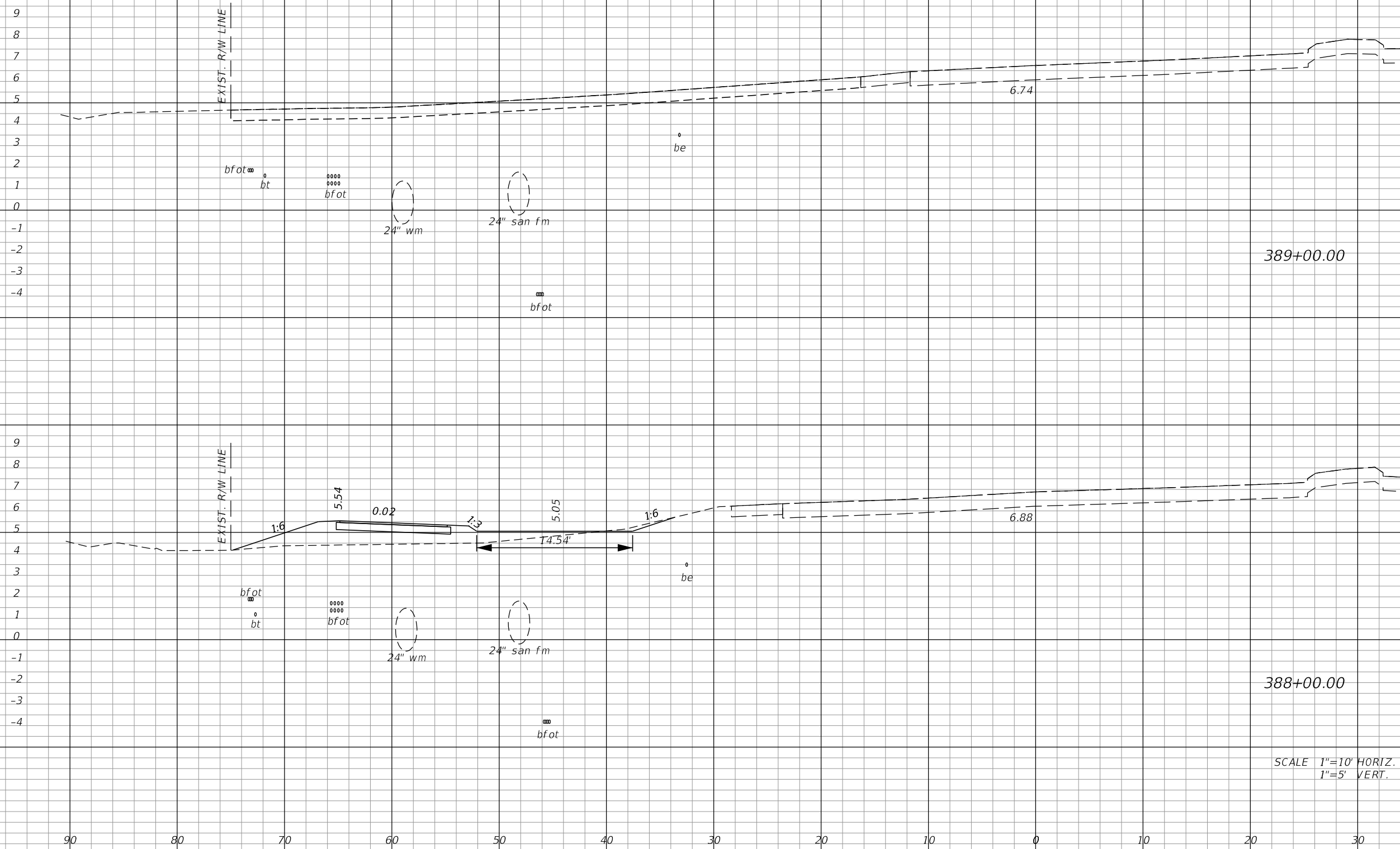
STATE OF FLORIDA DEPARTMENT OF TRANSPORTATION		
ROAD NO.	COUNTY	FINANCIAL PROJECT ID
SR 80	LEE	429823-1-52-01

CROSS SECTIONS

SHEET NO.
152

THE OFFICIAL RECORD OF THIS SHEET IS THE ELECTRONIC FILE DIGITALLY SIGNED AND SEALED UNDER RULE 61G15-23.004, F.A.C.

Regular		Exc.		Embankment	
A	V	A	V	A	V



389+00.00

388+00.00

SCALE 1"=10' HORIZ.
1"=5' VERT.

0		0			
	2			31	
1		17			
	11			31	

REVISIONS			
DATE	DESCRIPTION	DATE	DESCRIPTION

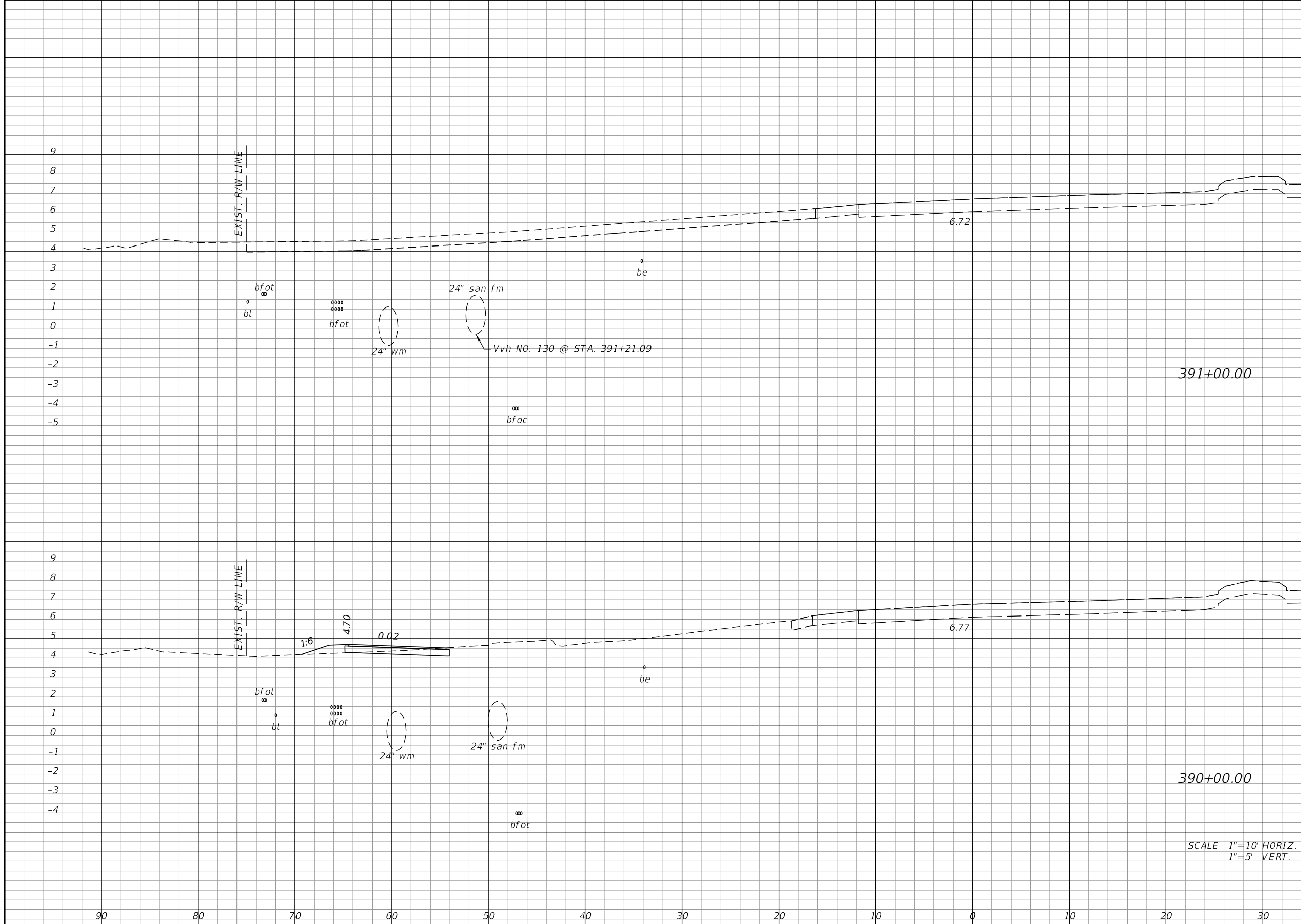
AIM ENGINEERING & SURVEYING, INC.
3802 CORPOREX PARK DRIVE STE. 225
TAMPA, FLORIDA 33619
TELEPHONE (888) 627-4144
CERTIFICATE OF AUTHORIZATION NO. 3114
DAWN M. RATCAN P.E. NO. 60226

STATE OF FLORIDA DEPARTMENT OF TRANSPORTATION		
ROAD NO.	COUNTY	FINANCIAL PROJECT ID
SR 80	LEE	429823-1-52-01

CROSS SECTIONS

SHEET NO.
153

THE OFFICIAL RECORD OF THIS SHEET IS THE ELECTRONIC FILE DIGITALLY SIGNED AND SEALED UNDER RULE 61G15-23.004, F.A.C.



Regular		Exc.		Embankment	
A	V	A	V	A	V
0		0		0	
	4				2
2		1			
	4				2

SCALE 1"=10' HORIZ.
1"=5' VERT.

REVISIONS			
DATE	DESCRIPTION	DATE	DESCRIPTION

AIM ENGINEERING & SURVEYING, INC.
3802 CORPOREX PARK DRIVE STE. 225
TAMPA, FLORIDA 33619
TELEPHONE (888) 627-4144
CERTIFICATE OF AUTHORIZATION NO. 3114
DAWN M. RATCAN P.E. NO. 60226

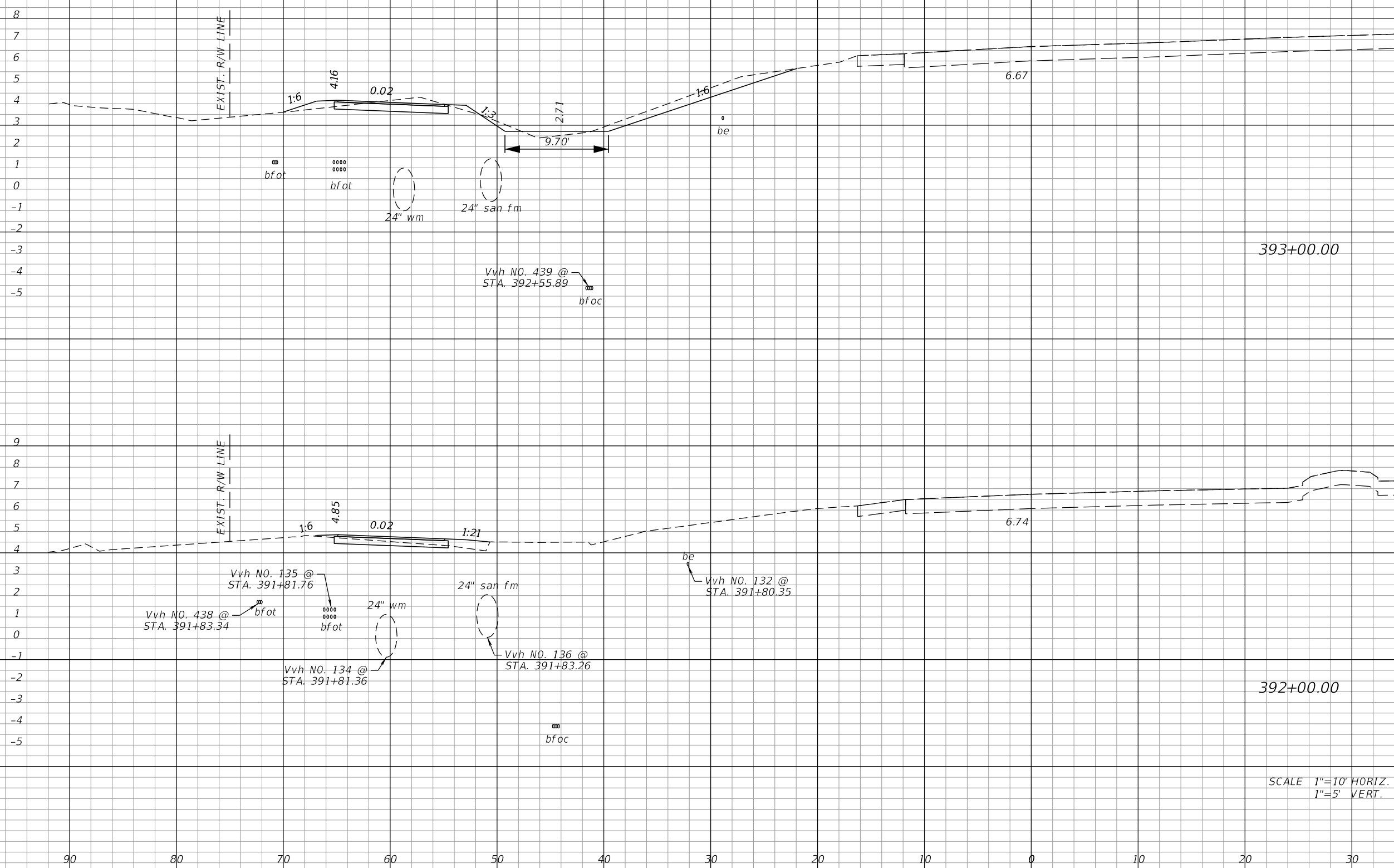
STATE OF FLORIDA DEPARTMENT OF TRANSPORTATION		
ROAD NO.	COUNTY	FINANCIAL PROJECT ID
SR 80	LEE	429823-1-52-01

CROSS SECTIONS

SHEET NO.
154

THE OFFICIAL RECORD OF THIS SHEET IS THE ELECTRONIC FILE DIGITALLY SIGNED AND SEALED UNDER RULE 61G15-23.004, F.A.C.

Regular		Exc.		Embankment	
A	V	A	V	A	V



12	26	3	9
2	4	2	4

REVISIONS			
DATE	DESCRIPTION	DATE	DESCRIPTION

AIM ENGINEERING & SURVEYING, INC.
 3802 CORPOREX PARK DRIVE STE. 225
 TAMPA, FLORIDA 33619
 TELEPHONE (888) 627-4144
 CERTIFICATE OF AUTHORIZATION NO. 3114
 DAWN M. RATICAN P.E. NO. 60226

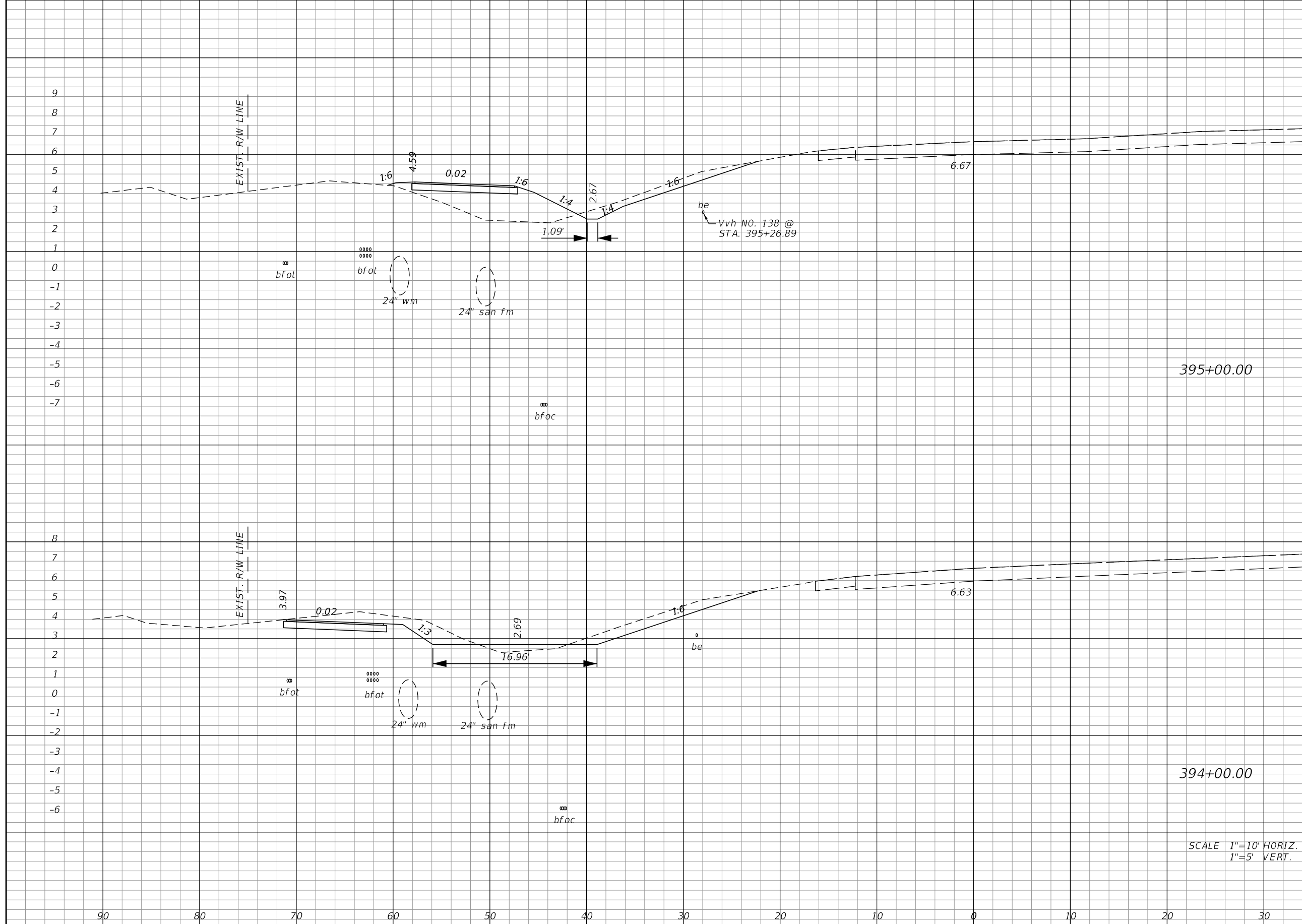
STATE OF FLORIDA
 DEPARTMENT OF TRANSPORTATION

ROAD NO.	COUNTY	FINANCIAL PROJECT ID
SR 80	LEE	429823-1-52-01

CROSS SECTIONS

SHEET NO.
155

THE OFFICIAL RECORD OF THIS SHEET IS THE ELECTRONIC FILE DIGITALLY SIGNED AND SEALED UNDER RULE 61G15-23.004, F.A.C.



Regular		Exc.		Embankment	
A	V	A	V	A	V
6			18		
	50				37
21			2		
	61				9

REVISIONS			
DATE	DESCRIPTION	DATE	DESCRIPTION

AIM ENGINEERING & SURVEYING, INC.
 3802 CORPOREX PARK DRIVE STE. 225
 TAMPA, FLORIDA 33619
 TELEPHONE (888) 627-4144
 CERTIFICATE OF AUTHORIZATION NO. 3114
 DAWN M. RATCAN P.E. NO. 60226

STATE OF FLORIDA
 DEPARTMENT OF TRANSPORTATION

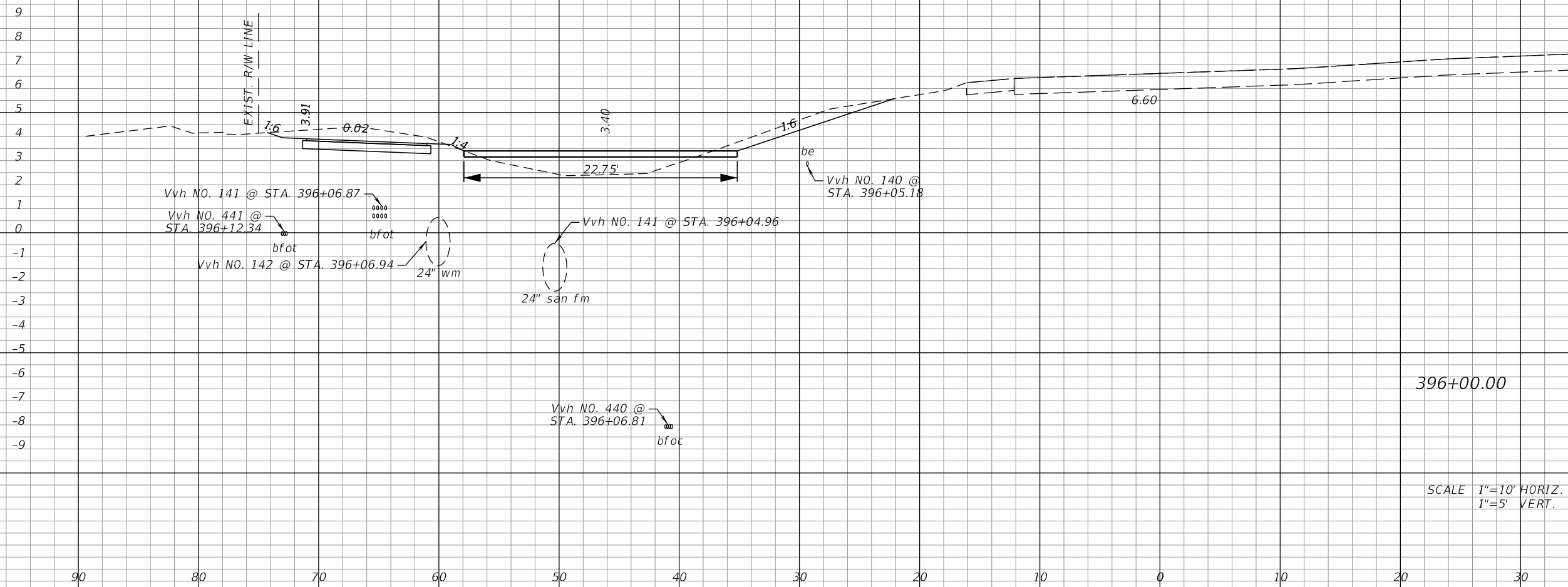
ROAD NO.	COUNTY	FINANCIAL PROJECT ID
SR 80	LEE	429823-1-52-01

CROSS SECTIONS

SHEET NO. 156

THE OFFICIAL RECORD OF THIS SHEET IS THE ELECTRONIC FILE DIGITALLY SIGNED AND SEALED UNDER RULE 61G15-23.004, F.A.C.

Regular		Exc.		Embankment	
A	V	A	V	A	V



SCALE 1"=10' HORIZ.
1"=5' VERT.

15	39	9	50
----	----	---	----

REVISIONS			
DATE	DESCRIPTION	DATE	DESCRIPTION

AIM ENGINEERING & SURVEYING, INC.
3802 CORPOREX PARK DRIVE STE. 225
TAMPA, FLORIDA 33619
TELEPHONE (888) 627-4144
CERTIFICATE OF AUTHORIZATION NO. 3114
DAWN M. RATCAN P.E. NO. 60226

STATE OF FLORIDA DEPARTMENT OF TRANSPORTATION		
ROAD NO.	COUNTY	FINANCIAL PROJECT ID
SR 80	LEE	429823-1-52-01

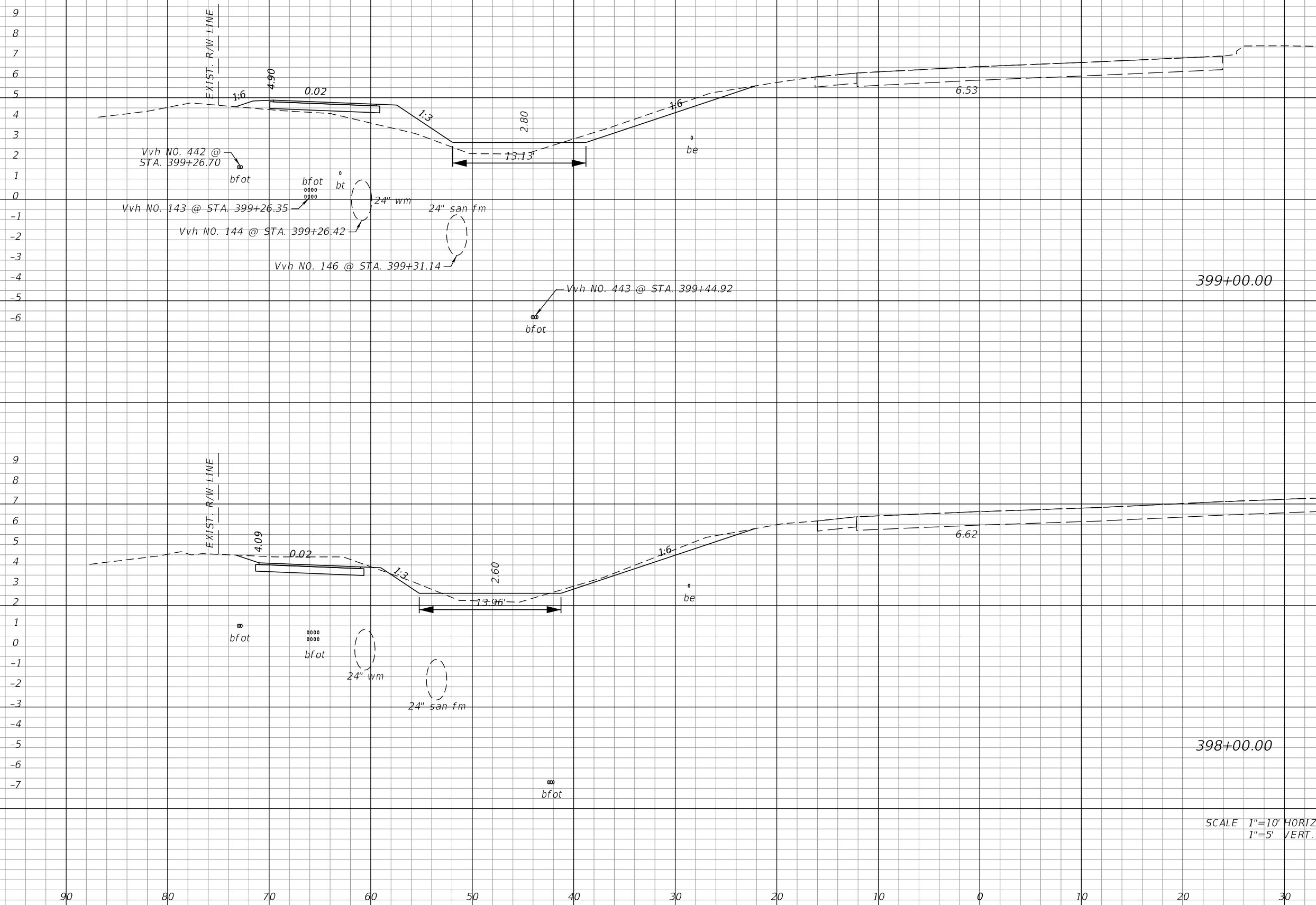
CROSS SECTIONS

SHEET NO.
157

THE OFFICIAL RECORD OF THIS SHEET IS THE ELECTRONIC FILE DIGITALLY SIGNED AND SEALED UNDER RULE 61G15-23.004, F.A.C.

Regular Exc. Embankment

A V A V



399+00.00

398+00.00

SCALE 1"=10' HORIZ.
1"=5' VERT.

6

14

14

3

37

44

31

17

31

17

REVISIONS			
DATE	DESCRIPTION	DATE	DESCRIPTION

AIM ENGINEERING & SURVEYING, INC.
3802 CORPOREX PARK DRIVE STE. 225
TAMPA, FLORIDA 33619
TELEPHONE (888) 627-4144
CERTIFICATE OF AUTHORIZATION NO. 3114
DAWN M. RATICAN P.E. NO. 60226

STATE OF FLORIDA
DEPARTMENT OF TRANSPORTATION

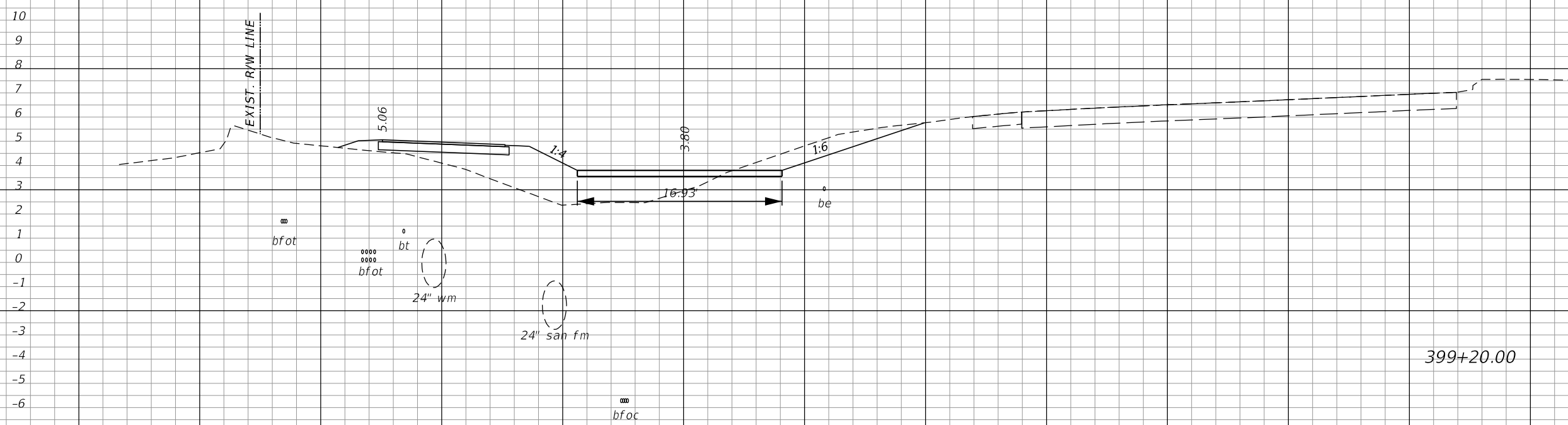
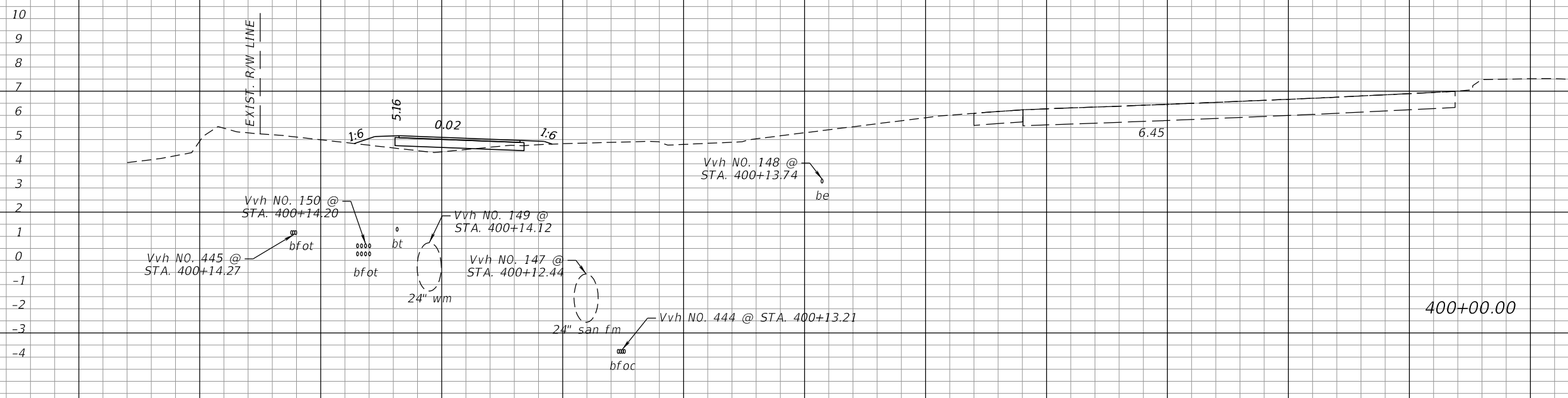
ROAD NO.	COUNTY	FINANCIAL PROJECT ID
SR 80	LEE	429823-1-52-01

CROSS SECTIONS

SHEET NO.
159

THE OFFICIAL RECORD OF THIS SHEET IS THE ELECTRONIC FILE DIGITALLY SIGNED AND SEALED UNDER RULE 61G15-23.004, F.A.C.

Regular		Exc.		Embankment	
A	V	A	V	A	V
1				2	
	13				43
8				27	
	5				15



SCALE 1"=10' HORIZ.
1"=5' VERT.

REVISIONS			
DATE	DESCRIPTION	DATE	DESCRIPTION

AIM ENGINEERING & SURVEYING, INC.
3802 CORPOREX PARK DRIVE STE. 225
TAMPA, FLORIDA 33619
TELEPHONE (888) 627-4144
CERTIFICATE OF AUTHORIZATION NO. 3114
DAWN M. RATICAN P.E. NO. 60226

STATE OF FLORIDA
DEPARTMENT OF TRANSPORTATION

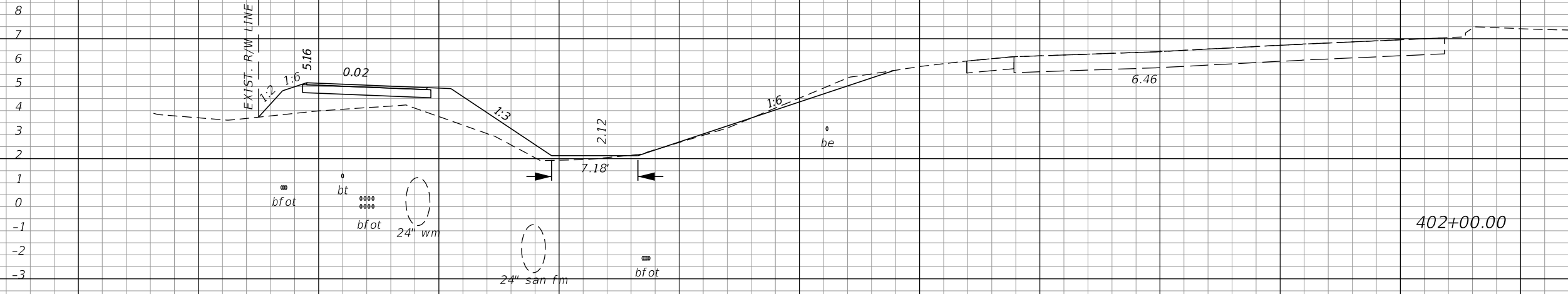
ROAD NO.	COUNTY	FINANCIAL PROJECT ID
SR 80	LEE	429823-1-52-01

CROSS SECTIONS

SHEET NO.
160

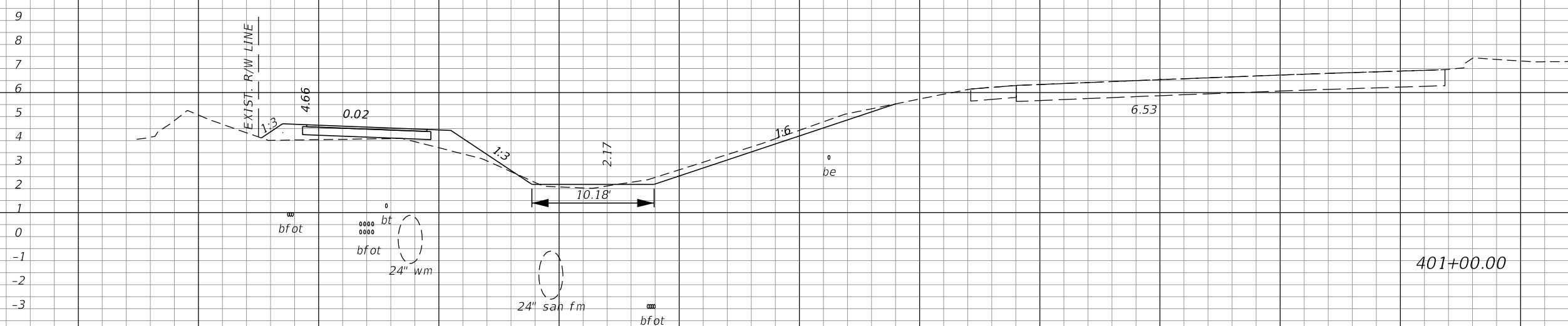
THE OFFICIAL RECORD OF THIS SHEET IS THE ELECTRONIC FILE DIGITALLY SIGNED AND SEALED UNDER RULE 61G15-23.004, F.A.C.

Regular		Exc.		Embankment	
A	V	A	V	A	V



402+00.00

2		19	
---	--	----	--



401+00.00

5		7	
---	--	---	--

SCALE 1"=10' HORIZ.
1"=5' VERT.

	11		17
--	----	--	----

REVISIONS			
DATE	DESCRIPTION	DATE	DESCRIPTION

AIM ENGINEERING & SURVEYING, INC.
3802 CORPOREX PARK DRIVE STE. 225
TAMPA, FLORIDA 33619
TELEPHONE (888) 627-4144
CERTIFICATE OF AUTHORIZATION NO. 3114
DAWN M. RATCAN P.E. NO. 60226

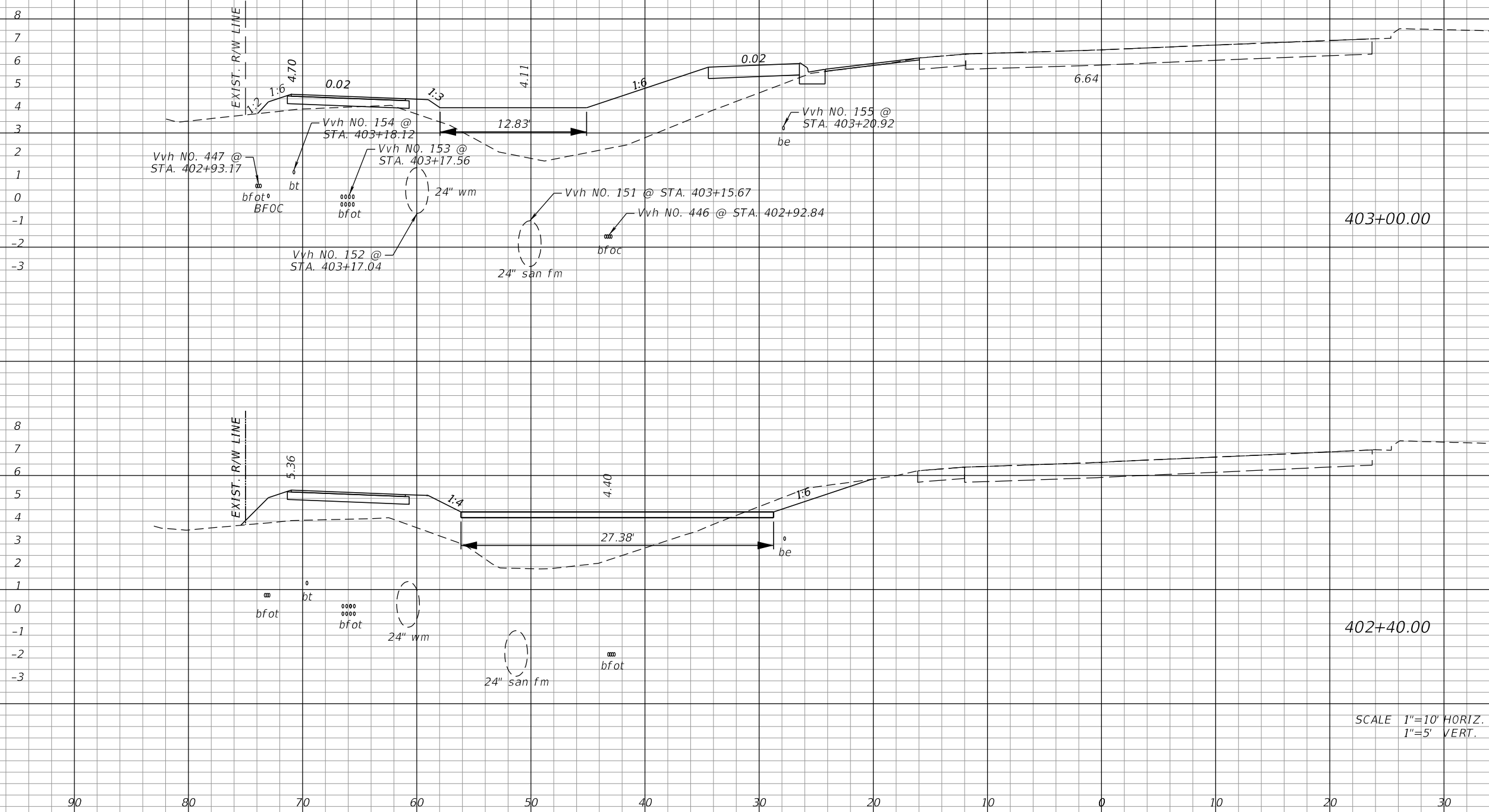
STATE OF FLORIDA DEPARTMENT OF TRANSPORTATION		
ROAD NO.	COUNTY	FINANCIAL PROJECT ID
SR 80	LEE	429823-1-52-01

CROSS SECTIONS

SHEET NO.
161

THE OFFICIAL RECORD OF THIS SHEET IS THE ELECTRONIC FILE DIGITALLY SIGNED AND SEALED UNDER RULE 61G15-23.004, F.A.C.

Regular		Exc.		Embankment	
A	V	A	V	A	V



Regular		Exc.		Embankment	
A	V	A	V	A	V
0				2	
	4				63
4				55	
	4				55

SCALE 1"=10' HORIZ.
1"=5' VERT.

REVISIONS			
DATE	DESCRIPTION	DATE	DESCRIPTION

AIM ENGINEERING & SURVEYING, INC.
3802 CORPOREX PARK DRIVE STE. 225
TAMPA, FLORIDA 33619
TELEPHONE (888) 627-4144
CERTIFICATE OF AUTHORIZATION NO. 3114
DAWN M. RATCAN P.E. NO. 60226

STATE OF FLORIDA
DEPARTMENT OF TRANSPORTATION

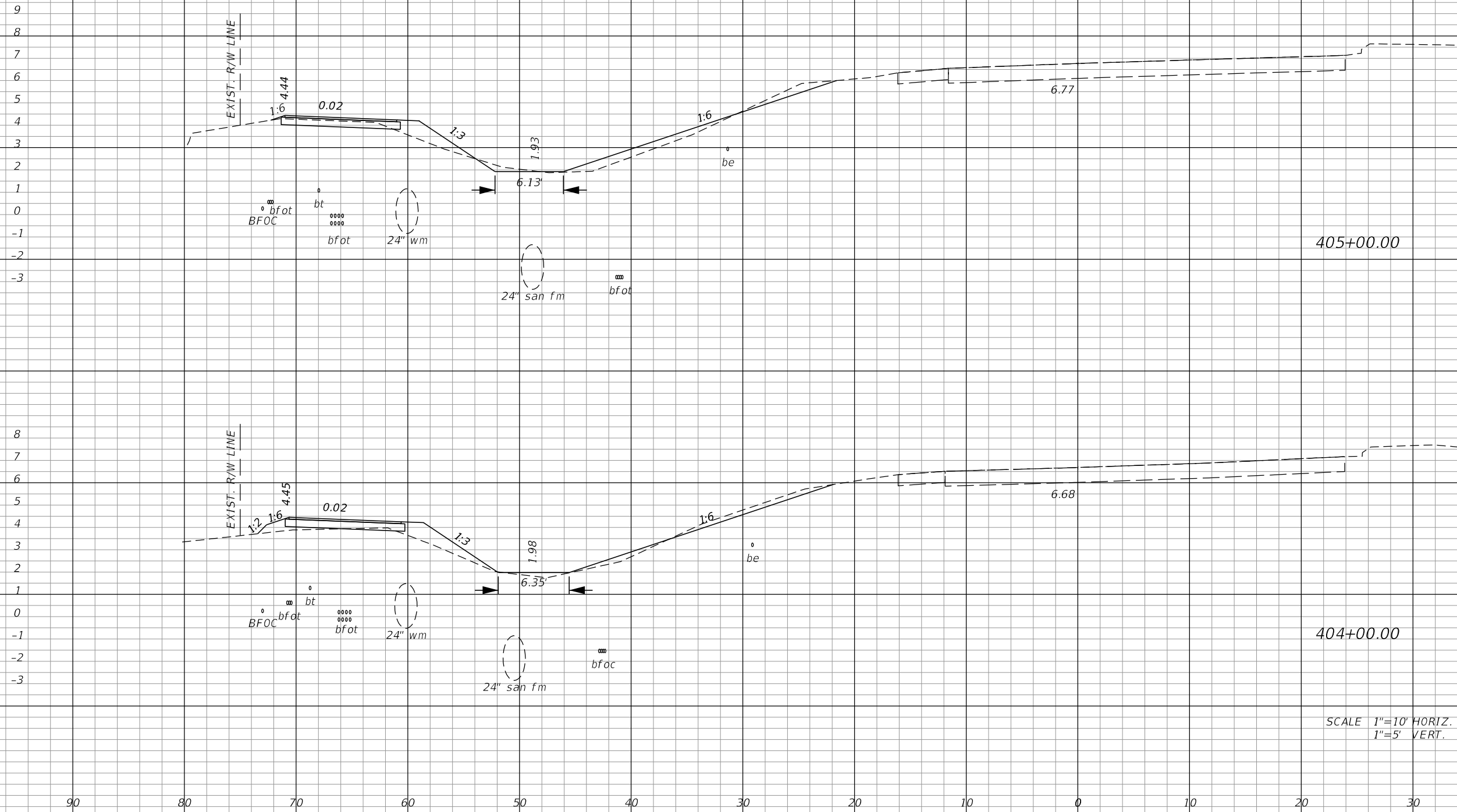
ROAD NO.	COUNTY	FINANCIAL PROJECT ID
SR 80	LEE	429823-1-52-01

CROSS SECTIONS

SHEET NO.
162

THE OFFICIAL RECORD OF THIS SHEET IS THE ELECTRONIC FILE DIGITALLY SIGNED AND SEALED UNDER RULE 61G15-23.004, F.A.C.

Regular		Exc.		Embankment	
A	V	A	V	A	V



SCALE 1"=10' HORIZ.
1"=5' VERT.

Regular		Exc.		Embankment	
A	V	A	V	A	V
5				8	
	15				28
3				7	
	6				17

REVISIONS			
DATE	DESCRIPTION	DATE	DESCRIPTION

AIM ENGINEERING & SURVEYING, INC.
3802 CORPOREX PARK DRIVE STE. 225
TAMPA, FLORIDA 33619
TELEPHONE (888) 627-4144
CERTIFICATE OF AUTHORIZATION NO. 3114
DAWN M. RATCAN P.E. NO. 60226

STATE OF FLORIDA
DEPARTMENT OF TRANSPORTATION

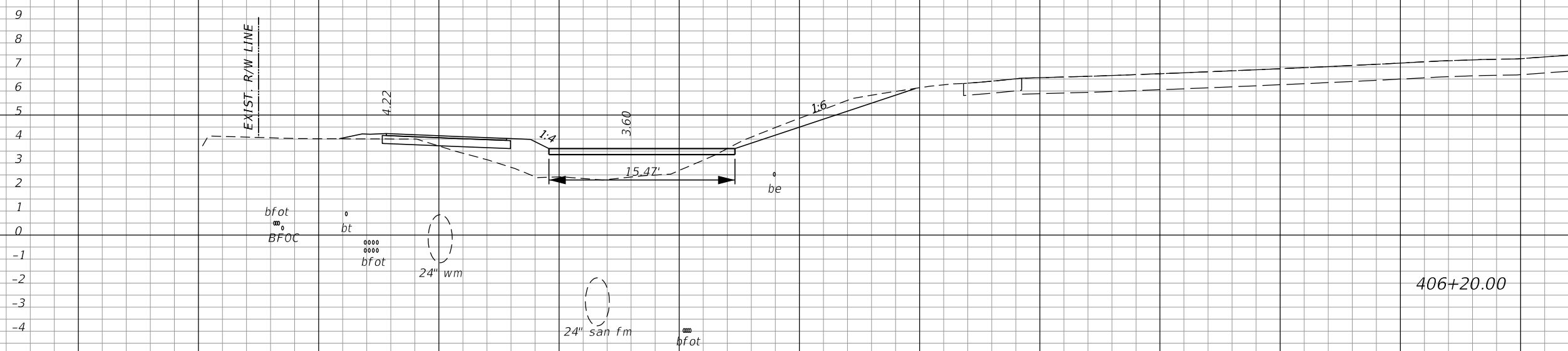
ROAD NO.	COUNTY	FINANCIAL PROJECT ID
SR 80	LEE	429823-1-52-01

CROSS SECTIONS

SHEET NO.
163

THE OFFICIAL RECORD OF THIS SHEET IS THE ELECTRONIC FILE DIGITALLY SIGNED AND SEALED UNDER RULE 61G15-23.004, F.A.C.

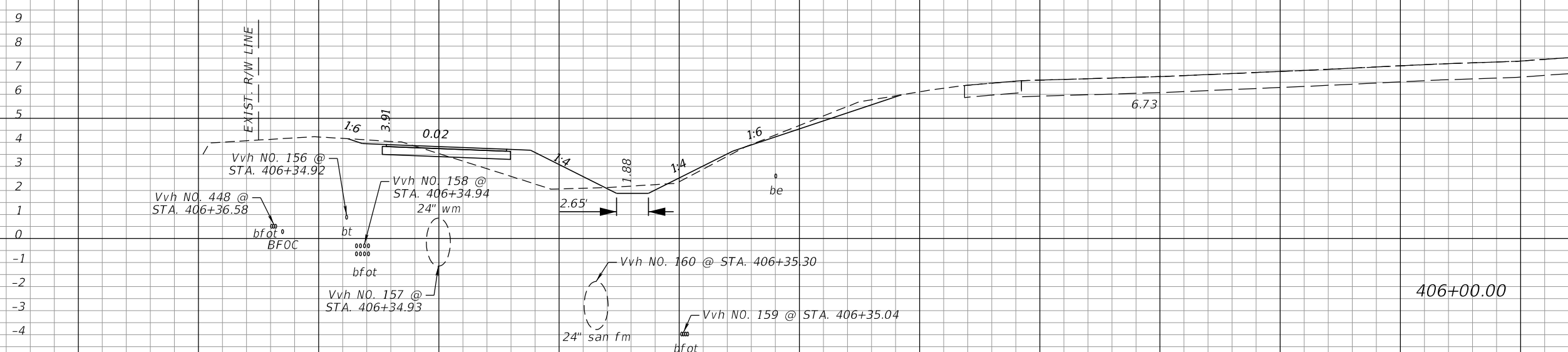
Regular		Exc.		Embankment	
A	V	A	V	A	V



406+20.00

6		18	
---	--	----	--

	4		10
--	---	--	----



406+00.00

5		9	
---	--	---	--

	19		31
--	----	--	----

SCALE 1"=10' HORIZ.
1"=5' VERT.

90 80 70 60 50 40 30 20 10 0 10 20 30

REVISIONS			
DATE	DESCRIPTION	DATE	DESCRIPTION

AIM ENGINEERING & SURVEYING, INC.
3802 CORPOREX PARK DRIVE STE. 225
TAMPA, FLORIDA 33619
TELEPHONE (888) 627-4144
CERTIFICATE OF AUTHORIZATION NO. 3114
DAWN M. RATICAN P.E. NO. 60226

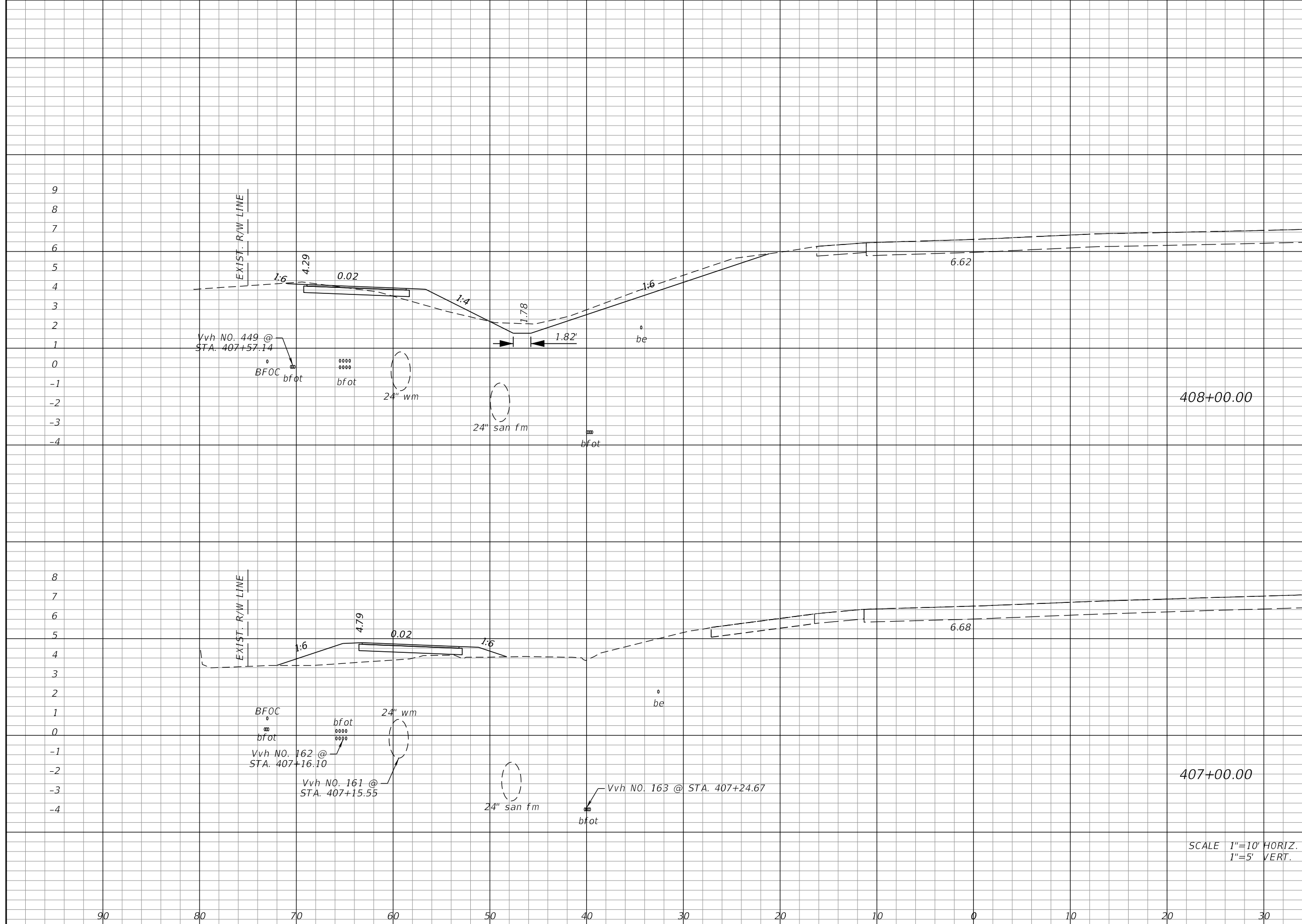
STATE OF FLORIDA
DEPARTMENT OF TRANSPORTATION

ROAD NO.	COUNTY	FINANCIAL PROJECT ID
SR 80	LEE	429823-1-52-01

CROSS SECTIONS

SHEET NO. 164

THE OFFICIAL RECORD OF THIS SHEET IS THE ELECTRONIC FILE DIGITALLY SIGNED AND SEALED UNDER RULE 61G15-23.004, F.A.C.



Station	Regular		Exc.		Embankment	
	A	V	A	V	A	V
408+00.00	12				4	
407+00.00	0				10	
			22			26
				9		41

SCALE 1"=10' HORIZ.
1"=5' VERT.

REVISIONS			
DATE	DESCRIPTION	DATE	DESCRIPTION

AIM ENGINEERING & SURVEYING, INC.
3802 CORPOREX PARK DRIVE STE. 225
TAMPA, FLORIDA 33619
TELEPHONE (888) 627-4144
CERTIFICATE OF AUTHORIZATION NO. 3114
DAWN M. RATCAN P.E. NO. 60226

STATE OF FLORIDA
DEPARTMENT OF TRANSPORTATION

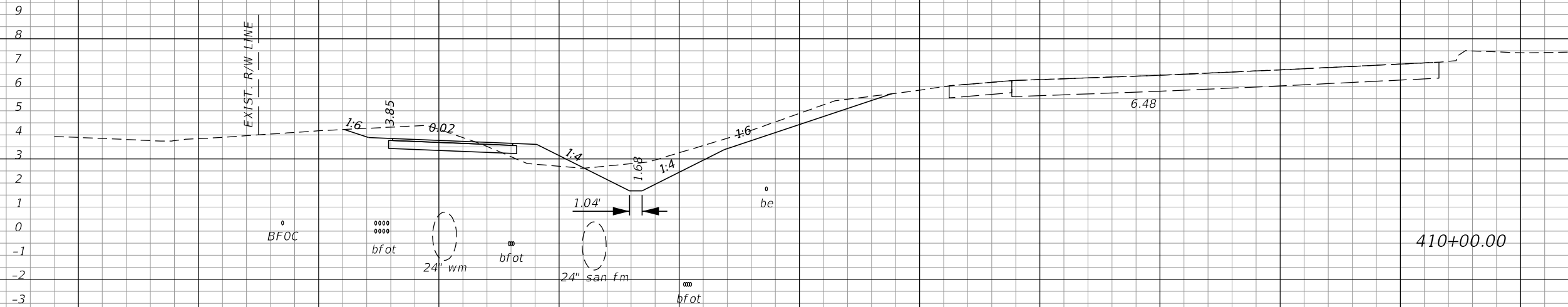
ROAD NO.	COUNTY	FINANCIAL PROJECT ID
SR 80	LEE	429823-1-52-01

CROSS SECTIONS

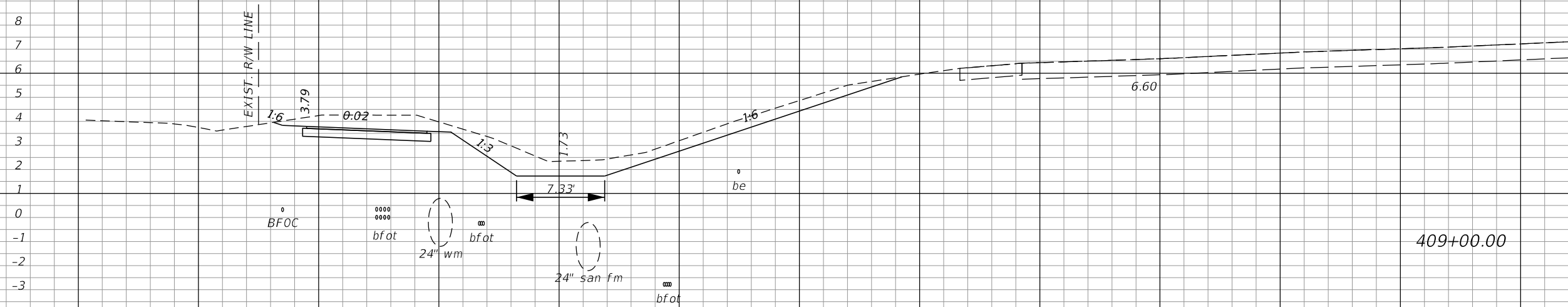
SHEET NO.	165
-----------	-----

THE OFFICIAL RECORD OF THIS SHEET IS THE ELECTRONIC FILE DIGITALLY SIGNED AND SEALED UNDER RULE 61G15-23.004, F.A.C.

Regular		Exc.		Embankment	
A	V	A	V	A	V



21		3	
	96		6



31		0	
	80		7

SCALE 1"=10' HORIZ.
1"=5' VERT.

REVISIONS			
DATE	DESCRIPTION	DATE	DESCRIPTION

AIM ENGINEERING & SURVEYING, INC.
3802 CORPOREX PARK DRIVE STE. 225
TAMPA, FLORIDA 33619
TELEPHONE (888) 627-4144
CERTIFICATE OF AUTHORIZATION NO. 3114
DAWN M. RATCAN P.E. NO. 60226

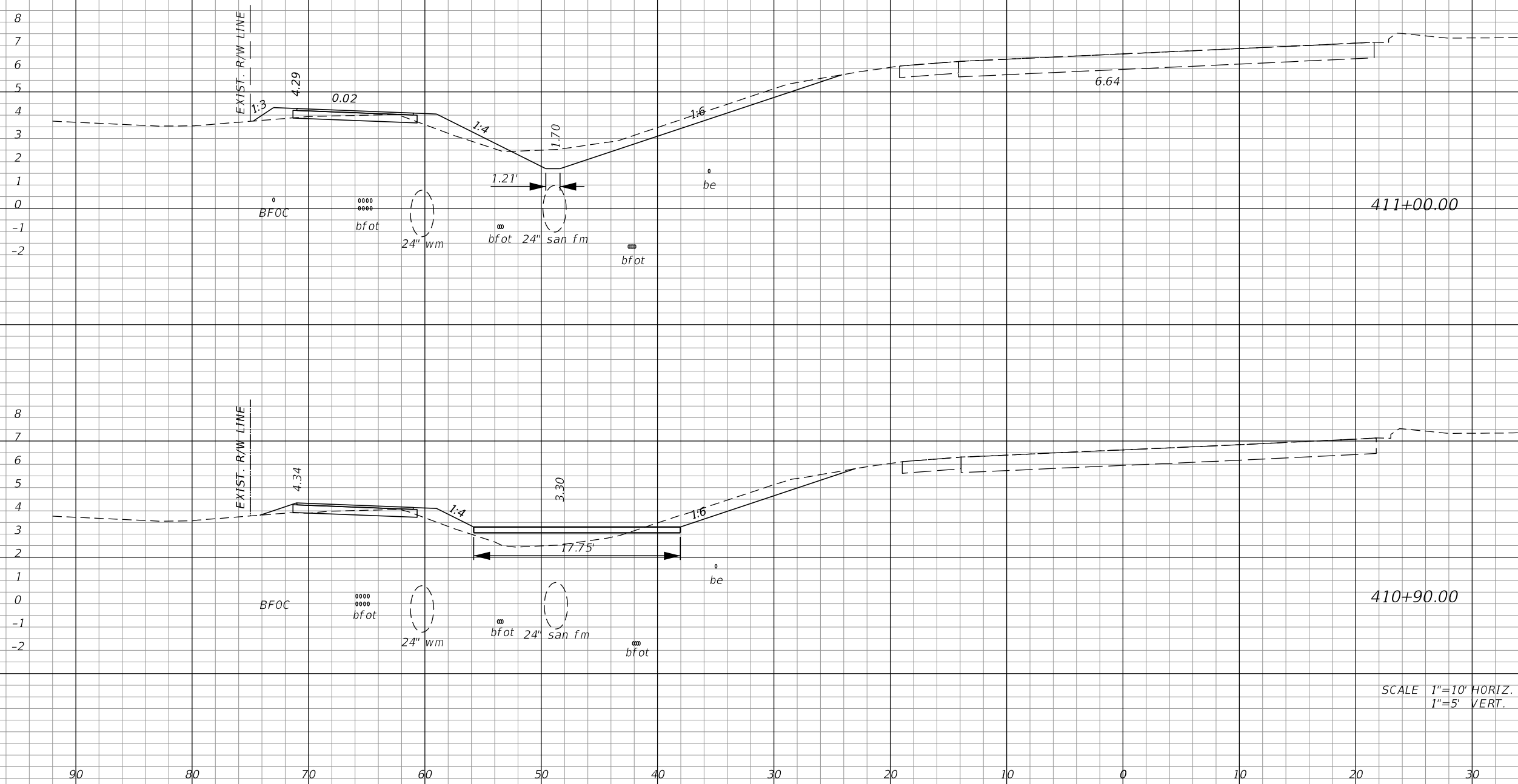
STATE OF FLORIDA DEPARTMENT OF TRANSPORTATION		
ROAD NO.	COUNTY	FINANCIAL PROJECT ID
SR 80	LEE	429823-1-52-01

CROSS SECTIONS

SHEET NO.
166

THE OFFICIAL RECORD OF THIS SHEET IS THE ELECTRONIC FILE DIGITALLY SIGNED AND SEALED UNDER RULE 61G15-23.004, F.A.C.

Regular		Exc.		Embankment	
A	V	A	V	A	V



SCALE 1"=10' HORIZ.
1"=5' VERT.

14

5

2

9

8

18

4

2

50

18

REVISIONS			
DATE	DESCRIPTION	DATE	DESCRIPTION

AIM ENGINEERING & SURVEYING, INC.
3802 CORPOREX PARK DRIVE STE. 225
TAMPA, FLORIDA 33619
TELEPHONE (888) 627-4144
CERTIFICATE OF AUTHORIZATION NO. 3114
DAWN M. RATCAN P.E. NO. 60226

STATE OF FLORIDA
DEPARTMENT OF TRANSPORTATION

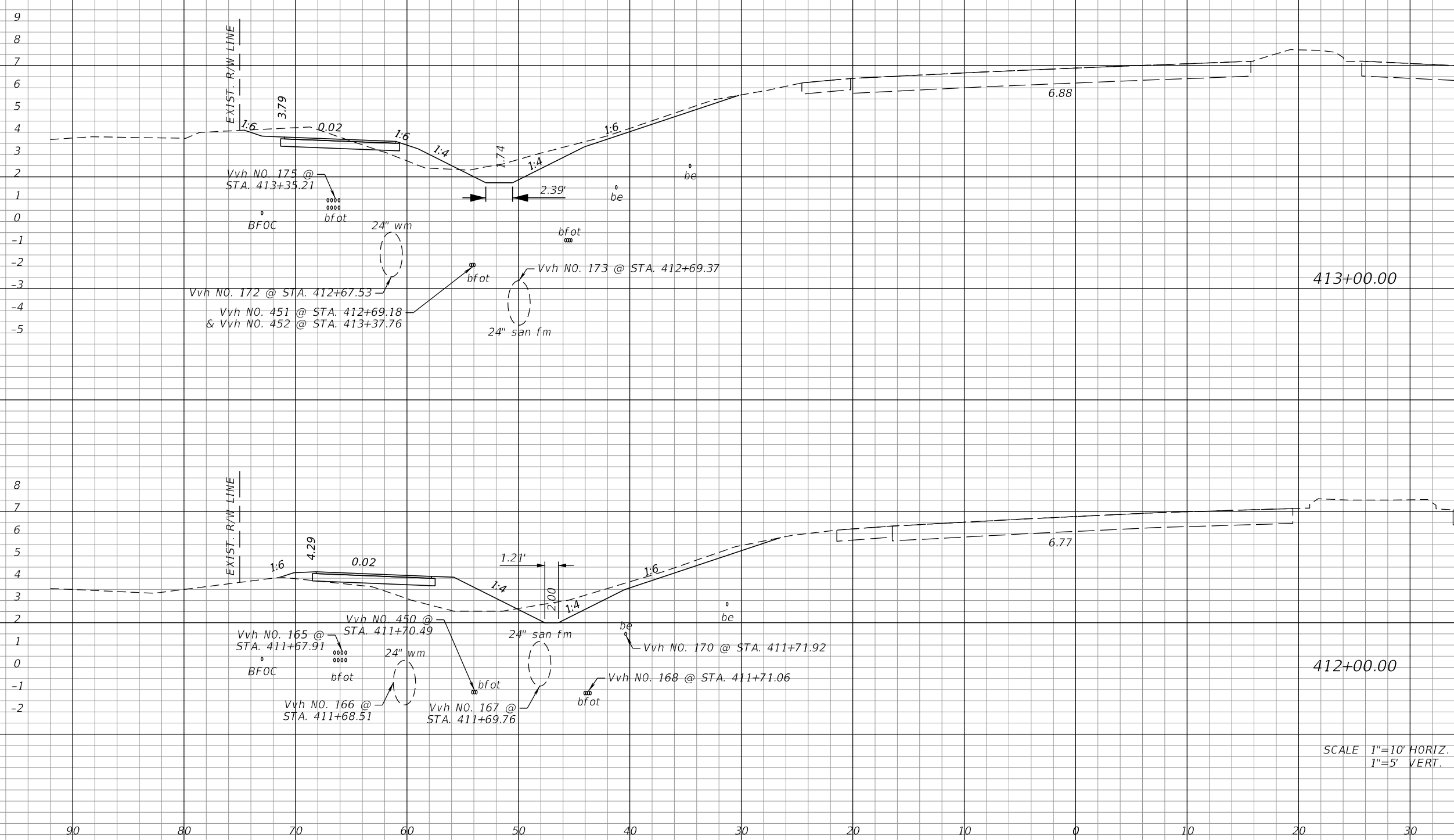
ROAD NO.	COUNTY	FINANCIAL PROJECT ID
SR 80	LEE	429823-1-52-01

CROSS SECTIONS

SHEET NO.
167

THE OFFICIAL RECORD OF THIS SHEET IS THE ELECTRONIC FILE DIGITALLY SIGNED AND SEALED UNDER RULE 61G15-23.004, F.A.C.

Regular	Exc.	Embankment	
		A	V
15			3
	44		26
9			11
	43		30



SCALE 1"=10' HORIZ.
1"=5' VERT.

REVISIONS			
DATE	DESCRIPTION	DATE	DESCRIPTION

AIM ENGINEERING & SURVEYING, INC.
3802 CORPOREX PARK DRIVE STE. 225
TAMPA, FLORIDA 33619
TELEPHONE (888) 627-4144
CERTIFICATE OF AUTHORIZATION NO. 3114
DAWN M. RATCAN P.E. NO. 60226

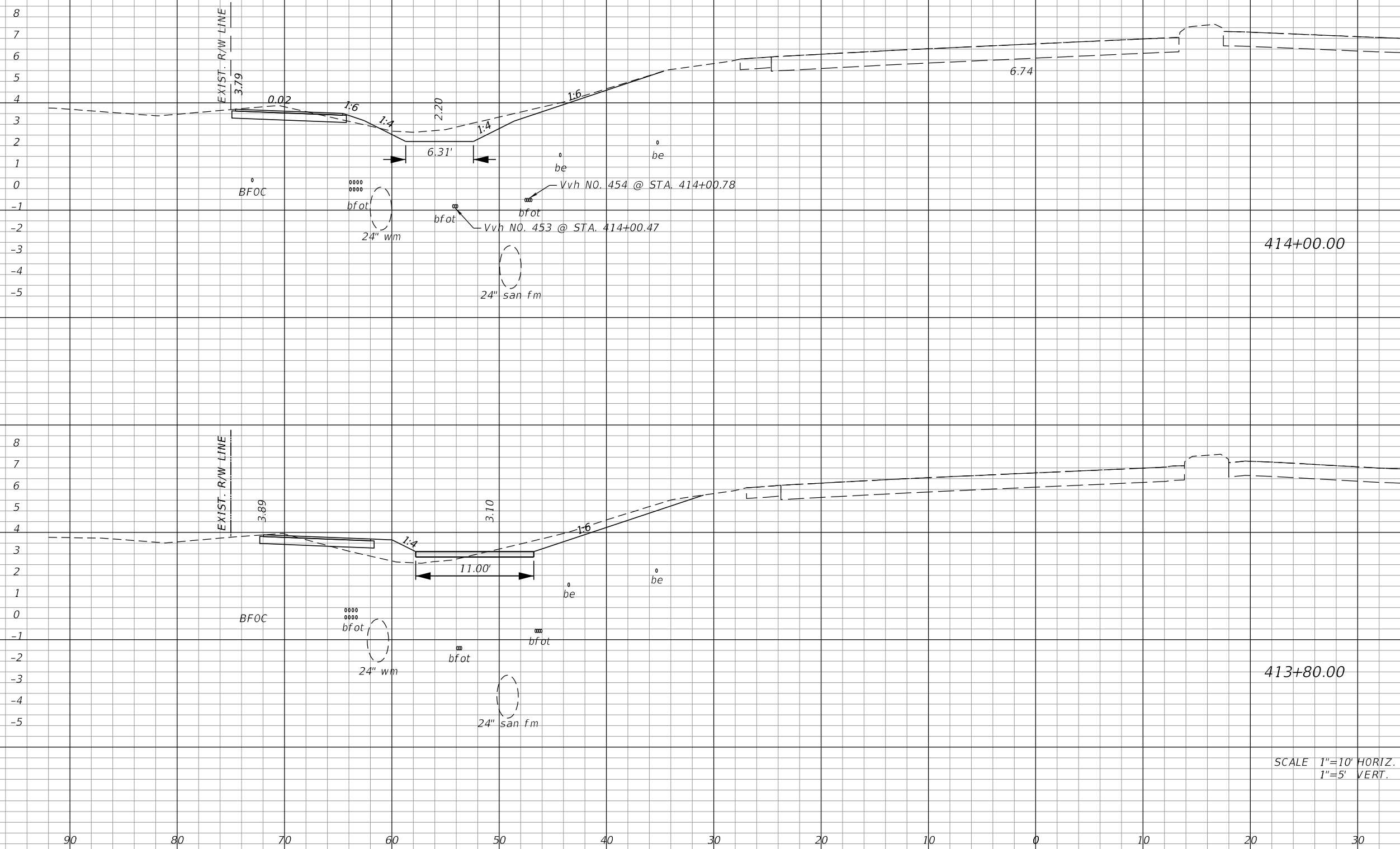
STATE OF FLORIDA DEPARTMENT OF TRANSPORTATION		
ROAD NO.	COUNTY	FINANCIAL PROJECT ID
SR 80	LEE	429823-1-52-01

CROSS SECTIONS

SHEET NO.
168

THE OFFICIAL RECORD OF THIS SHEET IS THE ELECTRONIC FILE DIGITALLY SIGNED AND SEALED UNDER RULE 61G15-23.004, F.A.C.

Regular		Exc.		Embankment	
A	V	A	V	A	V



414+00.00

413+80.00

SCALE 1"=10' HORIZ.
1"=5' VERT.

13	8	1	2

REVISIONS			
DATE	DESCRIPTION	DATE	DESCRIPTION

AIM ENGINEERING & SURVEYING, INC.
3802 CORPOREX PARK DRIVE STE. 225
TAMPA, FLORIDA 33619
TELEPHONE (888) 627-4144
CERTIFICATE OF AUTHORIZATION NO. 3114
DAWN M. RATCAN P.E. NO. 60226

STATE OF FLORIDA
DEPARTMENT OF TRANSPORTATION

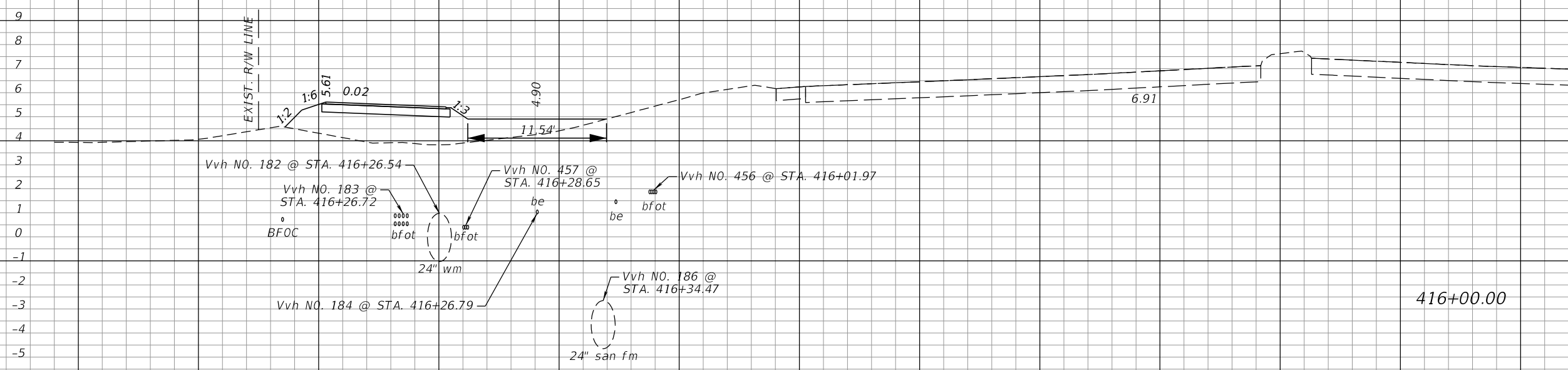
ROAD NO.	COUNTY	FINANCIAL PROJECT ID
SR 80	LEE	429823-1-52-01

CROSS SECTIONS

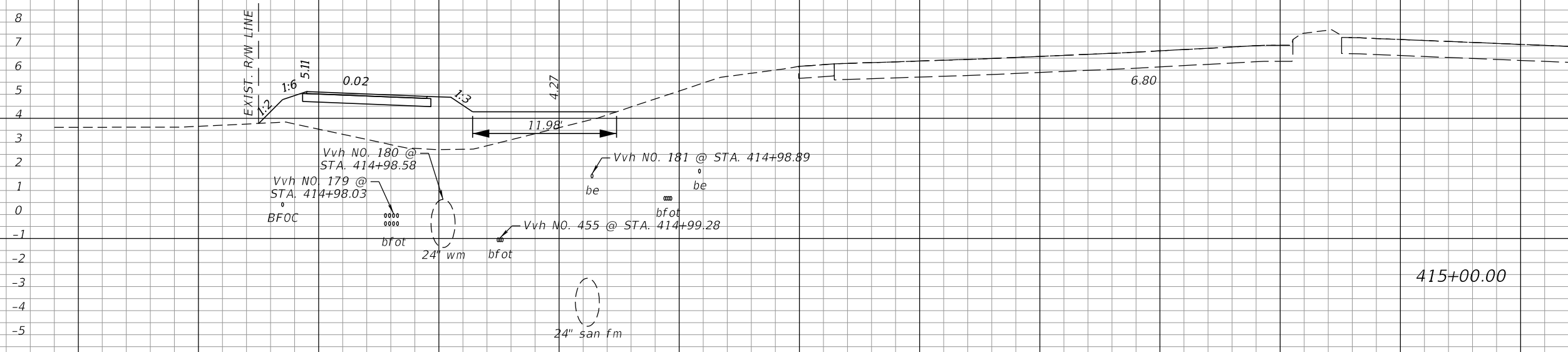
SHEET NO.
169

THE OFFICIAL RECORD OF THIS SHEET IS THE ELECTRONIC FILE DIGITALLY SIGNED AND SEALED UNDER RULE 61G15-23.004, F.A.C.

Regular		Exc.		Embankment	
A	V	A	V	A	V



Regular		Exc.		Embankment	
A	V	A	V	A	V
0		23			
	0		107		
0		35			
	24		67		



SCALE 1"=10' HORIZ.
1"=5' VERT.

REVISIONS			
DATE	DESCRIPTION	DATE	DESCRIPTION

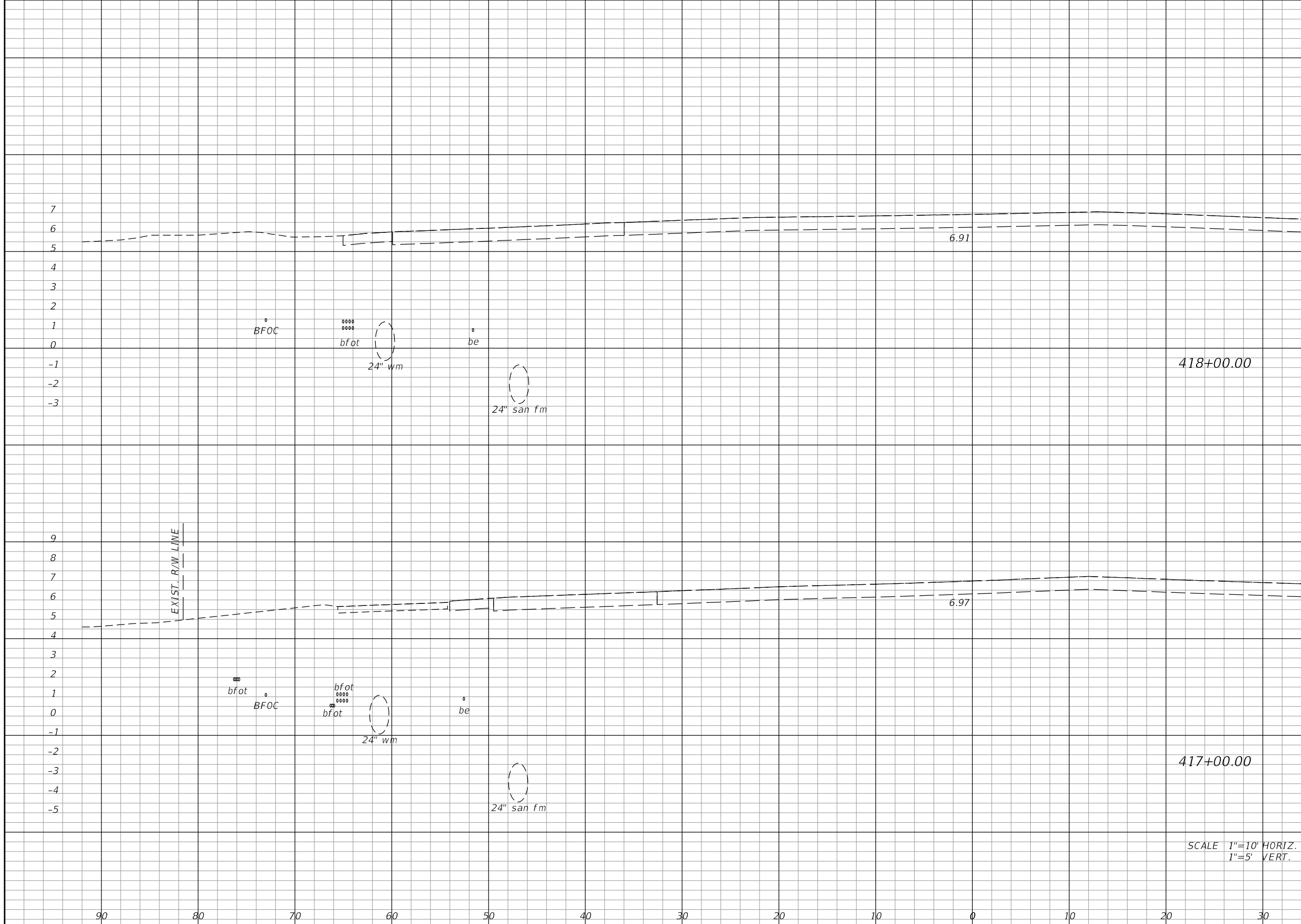
AIM ENGINEERING & SURVEYING, INC.
3802 CORPOREX PARK DRIVE STE. 225
TAMPA, FLORIDA 33619
TELEPHONE (888) 627-4144
CERTIFICATE OF AUTHORIZATION NO. 3114
DAWN M. RATICAN P.E. NO. 60226

STATE OF FLORIDA DEPARTMENT OF TRANSPORTATION		
ROAD NO.	COUNTY	FINANCIAL PROJECT ID
SR 80	LEE	429823-1-52-01

CROSS SECTIONS

SHEET NO.
170

THE OFFICIAL RECORD OF THIS SHEET IS THE ELECTRONIC FILE DIGITALLY SIGNED AND SEALED UNDER RULE 61G15-23.004, F.A.C.



Regular		Exc.		Embankment	
A	V	A	V	A	V
0		0		0	
	0		0		0
					43

SCALE 1"=10' HORIZ.
1"=5' VERT.

REVISIONS			
DATE	DESCRIPTION	DATE	DESCRIPTION

AIM ENGINEERING & SURVEYING, INC.
3802 CORPOREX PARK DRIVE STE. 225
TAMPA, FLORIDA 33619
TELEPHONE (888) 627-4144
CERTIFICATE OF AUTHORIZATION NO. 3114
DAWN M. RATCAN P.E. NO. 60226

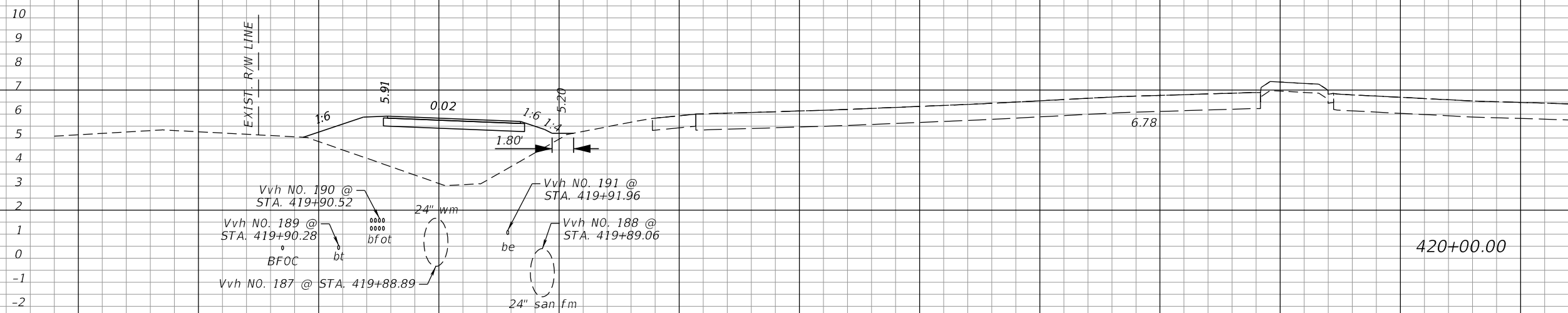
STATE OF FLORIDA DEPARTMENT OF TRANSPORTATION		
ROAD NO.	COUNTY	FINANCIAL PROJECT ID
SR 80	LEE	429823-1-52-01

CROSS SECTIONS

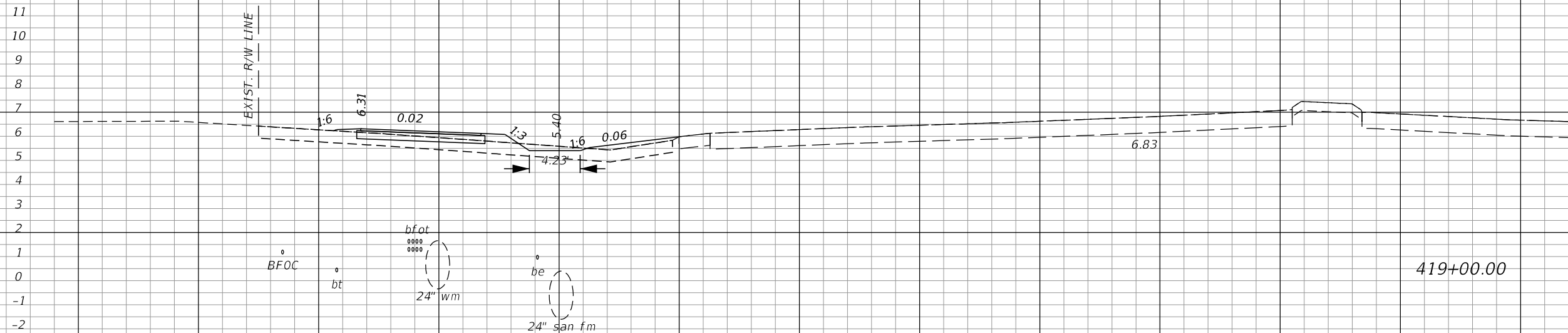
SHEET NO.
171

THE OFFICIAL RECORD OF THIS SHEET IS THE ELECTRONIC FILE DIGITALLY SIGNED AND SEALED UNDER RULE 61G15-23.004, F.A.C.

Regular		Exc.		Embankment	
A	V	A	V	A	V



0		33	
	6		65



3		2	
	6		4

SCALE 1"=10' HORIZ.
1"=5' VERT.

REVISIONS			
DATE	DESCRIPTION	DATE	DESCRIPTION

AIM ENGINEERING & SURVEYING, INC.
3802 CORPOREX PARK DRIVE STE. 225
TAMPA, FLORIDA 33619
TELEPHONE (888) 627-4144
CERTIFICATE OF AUTHORIZATION NO. 3114
DAWN M. RATCAN P.E. NO. 60226

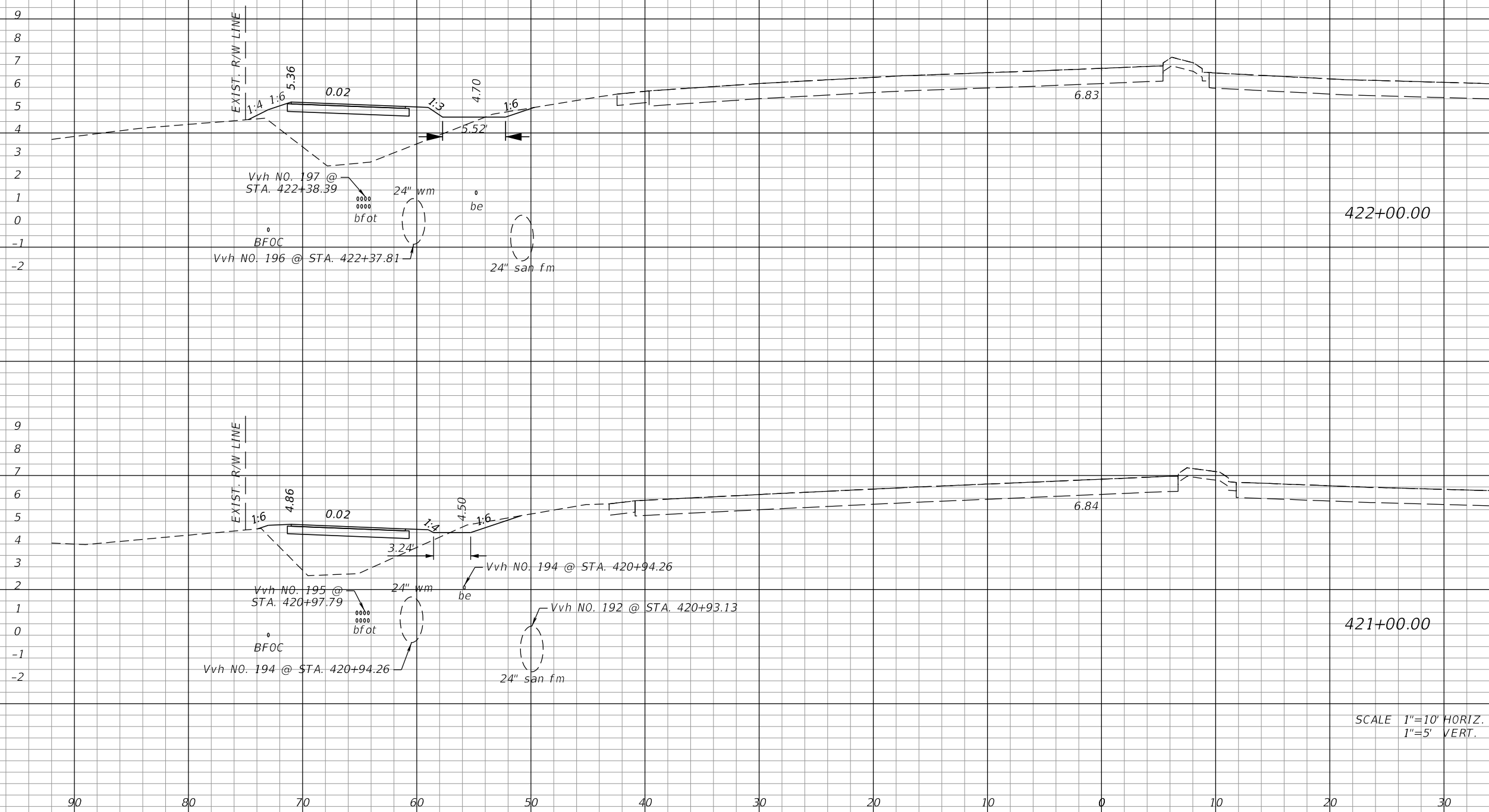
STATE OF FLORIDA DEPARTMENT OF TRANSPORTATION		
ROAD NO.	COUNTY	FINANCIAL PROJECT ID
SR 80	LEE	429823-1-52-01

CROSS SECTIONS

SHEET NO.
172

THE OFFICIAL RECORD OF THIS SHEET IS THE ELECTRONIC FILE DIGITALLY SIGNED AND SEALED UNDER RULE 61G15-23.004, F.A.C.

Regular		Exc.		Embankment	
A	V	A	V	A	V



Station	Regular		Exc.		Embankment	
	A	V	A	V	A	V
422+00.00	1			27		
421+00.00	1		18			
		4				83
			2			94

REVISIONS			
DATE	DESCRIPTION	DATE	DESCRIPTION

AIM ENGINEERING & SURVEYING, INC.
 3802 CORPOREX PARK DRIVE STE. 225
 TAMPA, FLORIDA 33619
 TELEPHONE (888) 627-4144
 CERTIFICATE OF AUTHORIZATION NO. 3114
 DAWN M. RATCAN P.E. NO. 60226

STATE OF FLORIDA
 DEPARTMENT OF TRANSPORTATION

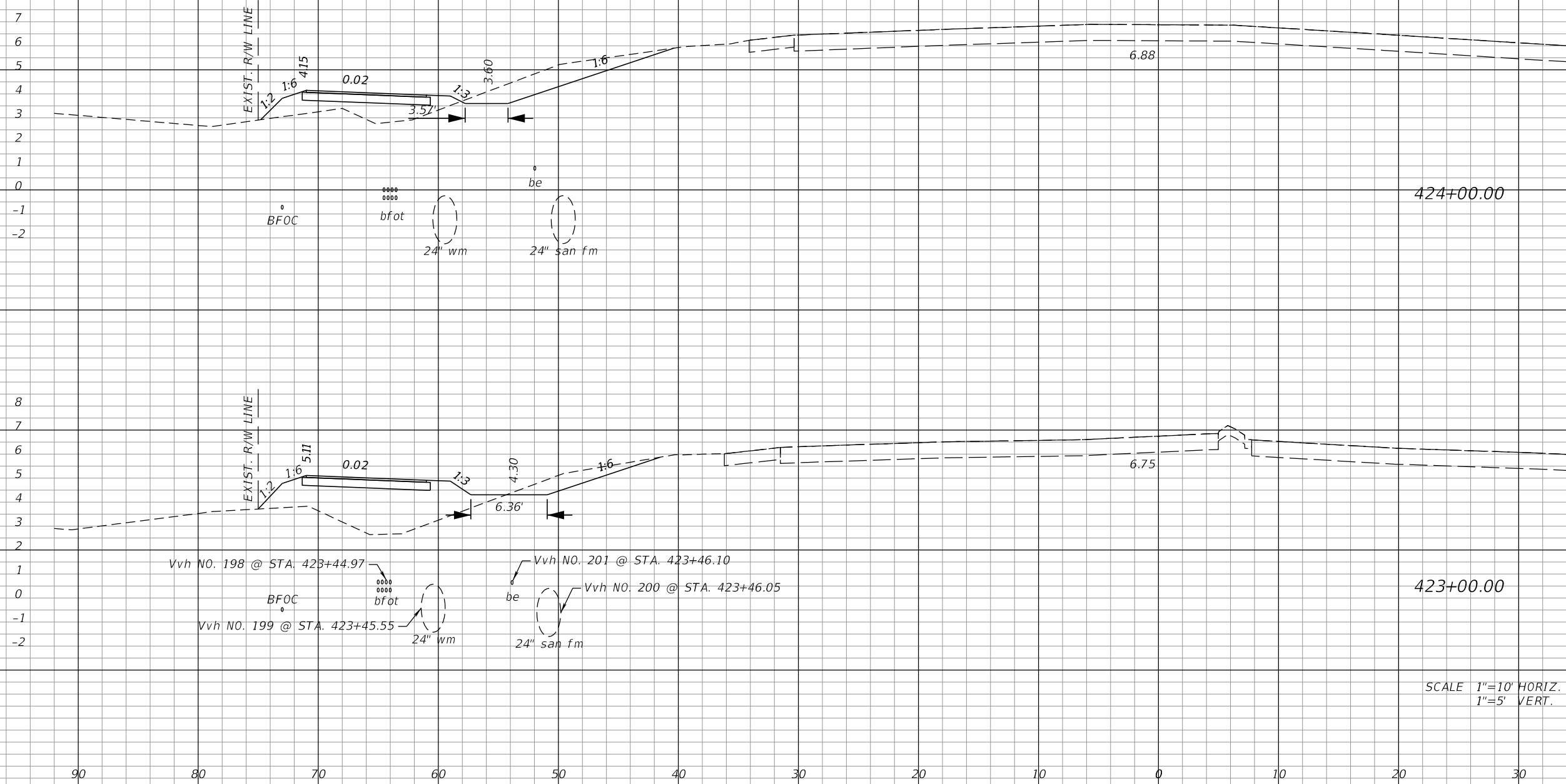
ROAD NO.	COUNTY	FINANCIAL PROJECT ID
SR 80	LEE	429823-1-52-01

CROSS SECTIONS

SHEET NO.
173

THE OFFICIAL RECORD OF THIS SHEET IS THE ELECTRONIC FILE DIGITALLY SIGNED AND SEALED UNDER RULE 61G15-23.004, F.A.C.

Regular		Exc.		Embankment	
A	V	A	V	A	V



424+00.00

423+00.00

SCALE 1"=10' HORIZ.
1"=5' VERT.

10		9	
	28		63
5		25	
	11		96

REVISIONS			
DATE	DESCRIPTION	DATE	DESCRIPTION

AIM ENGINEERING & SURVEYING, INC.
3802 CORPOREX PARK DRIVE STE. 225
TAMPA, FLORIDA 33619
TELEPHONE (888) 627-4144
CERTIFICATE OF AUTHORIZATION NO. 3114
DAWN M. RATCAN P.E. NO. 60226

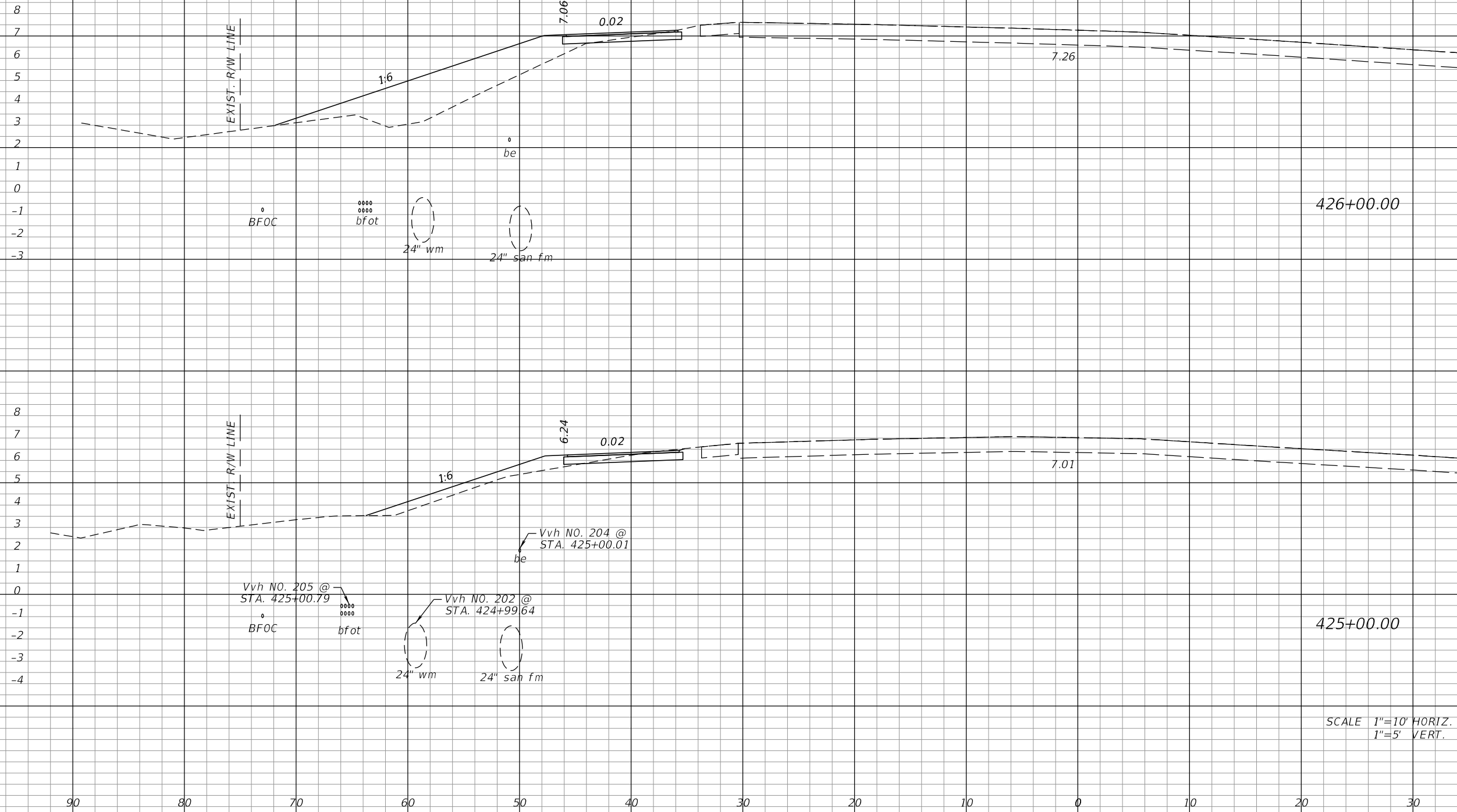
STATE OF FLORIDA DEPARTMENT OF TRANSPORTATION		
ROAD NO.	COUNTY	FINANCIAL PROJECT ID
SR 80	LEE	429823-1-52-01

CROSS SECTIONS

SHEET NO.
174

THE OFFICIAL RECORD OF THIS SHEET IS THE ELECTRONIC FILE DIGITALLY SIGNED AND SEALED UNDER RULE 61G15-23.004, F.A.C.

Regular		Exc.		Embankment	
A	V	A	V	A	V
2				32	
	7				72
2				7	
	22				30



SCALE 1"=10' HORIZ.
1"=5' VERT.

REVISIONS			
DATE	DESCRIPTION	DATE	DESCRIPTION

AIM ENGINEERING & SURVEYING, INC.
3802 CORPOREX PARK DRIVE STE. 225
TAMPA, FLORIDA 33619
TELEPHONE (888) 627-4144
CERTIFICATE OF AUTHORIZATION NO. 3114
DAWN M. RATCAN P.E. NO. 60226

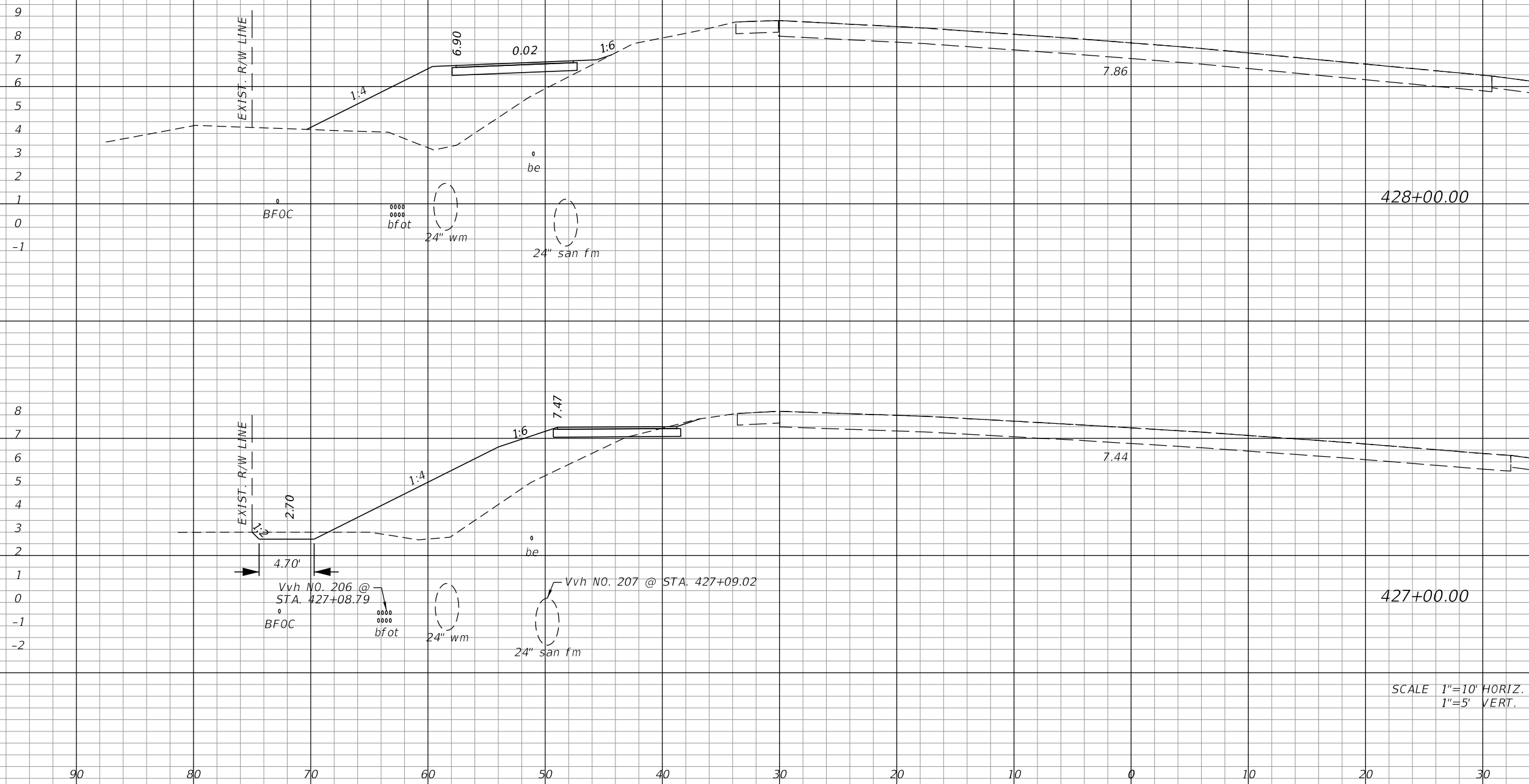
STATE OF FLORIDA DEPARTMENT OF TRANSPORTATION		
ROAD NO.	COUNTY	FINANCIAL PROJECT ID
SR 80	LEE	429823-1-52-01

CROSS SECTIONS

SHEET NO.
175

THE OFFICIAL RECORD OF THIS SHEET IS THE ELECTRONIC FILE DIGITALLY SIGNED AND SEALED UNDER RULE 61G15-23.004, F.A.C.

Regular		Exc.		Embankment	
A	V	A	V	A	V
0				39	
	6				146
3				40	
	9				133



REVISIONS			
DATE	DESCRIPTION	DATE	DESCRIPTION

AIM ENGINEERING & SURVEYING, INC.
 3802 CORPOREX PARK DRIVE STE. 225
 TAMPA, FLORIDA 33619
 TELEPHONE (888) 627-4144
 CERTIFICATE OF AUTHORIZATION NO. 3114
 DAWN M. RATCAN P.E. NO. 60226

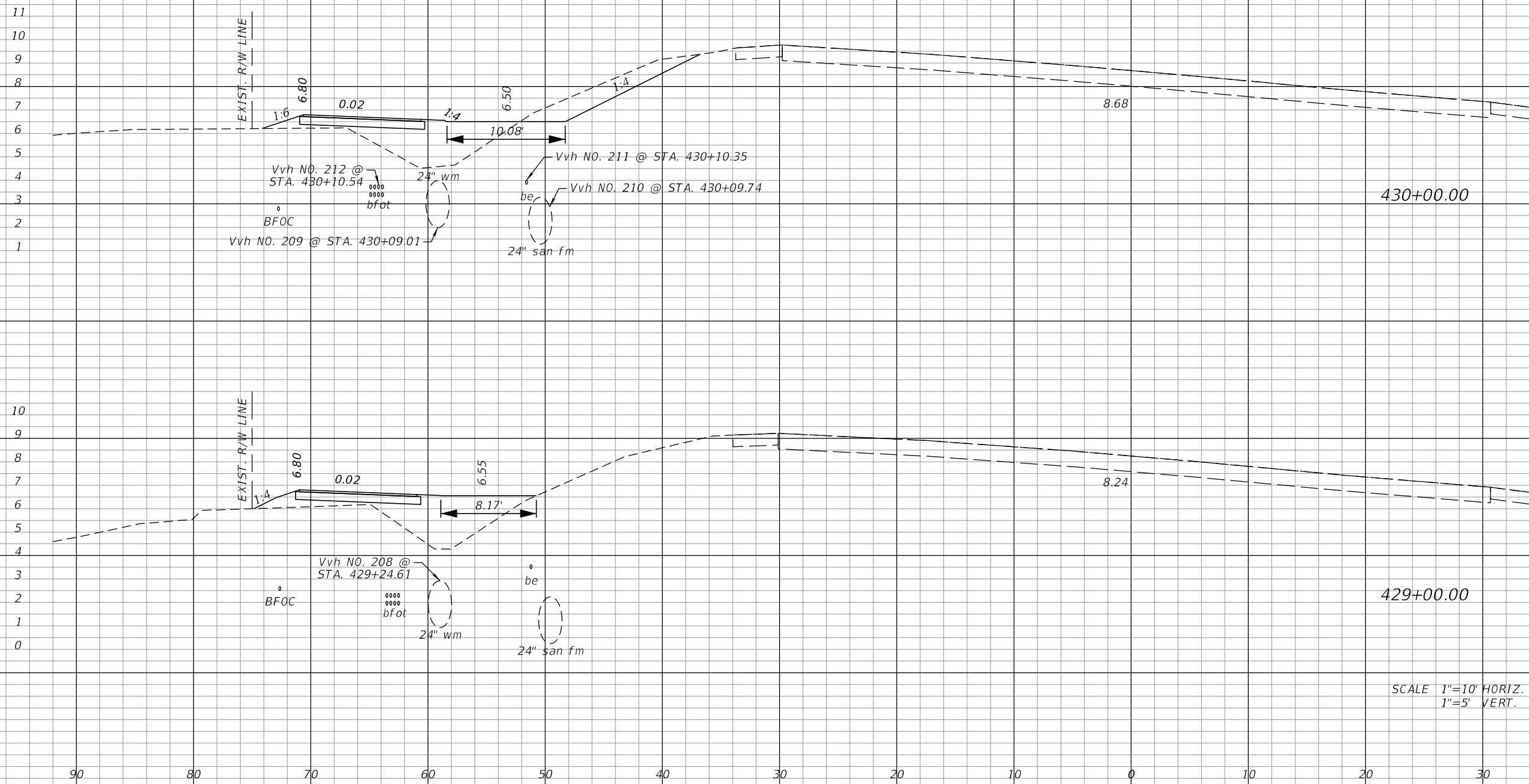
STATE OF FLORIDA DEPARTMENT OF TRANSPORTATION		
ROAD NO.	COUNTY	FINANCIAL PROJECT ID
SR 80	LEE	429823-1-52-01

CROSS SECTIONS

SHEET NO.
176

THE OFFICIAL RECORD OF THIS SHEET IS THE ELECTRONIC FILE DIGITALLY SIGNED AND SEALED UNDER RULE 61G15-23.004, F.A.C.

Regular		Exc.		Embankment	
A	V	A	V	A	V
10				18	
	19				70
0				20	
	0				109



SCALE 1"=10' HORIZ.
1"=5' VERT.

REVISIONS			
DATE	DESCRIPTION	DATE	DESCRIPTION

AIM ENGINEERING & SURVEYING, INC.
3802 CORPOREX PARK DRIVE STE. 225
TAMPA, FLORIDA 33619
TELEPHONE (888) 627-4144
CERTIFICATE OF AUTHORIZATION NO. 3114
DAWN M. RATCAN P.E. NO. 60226

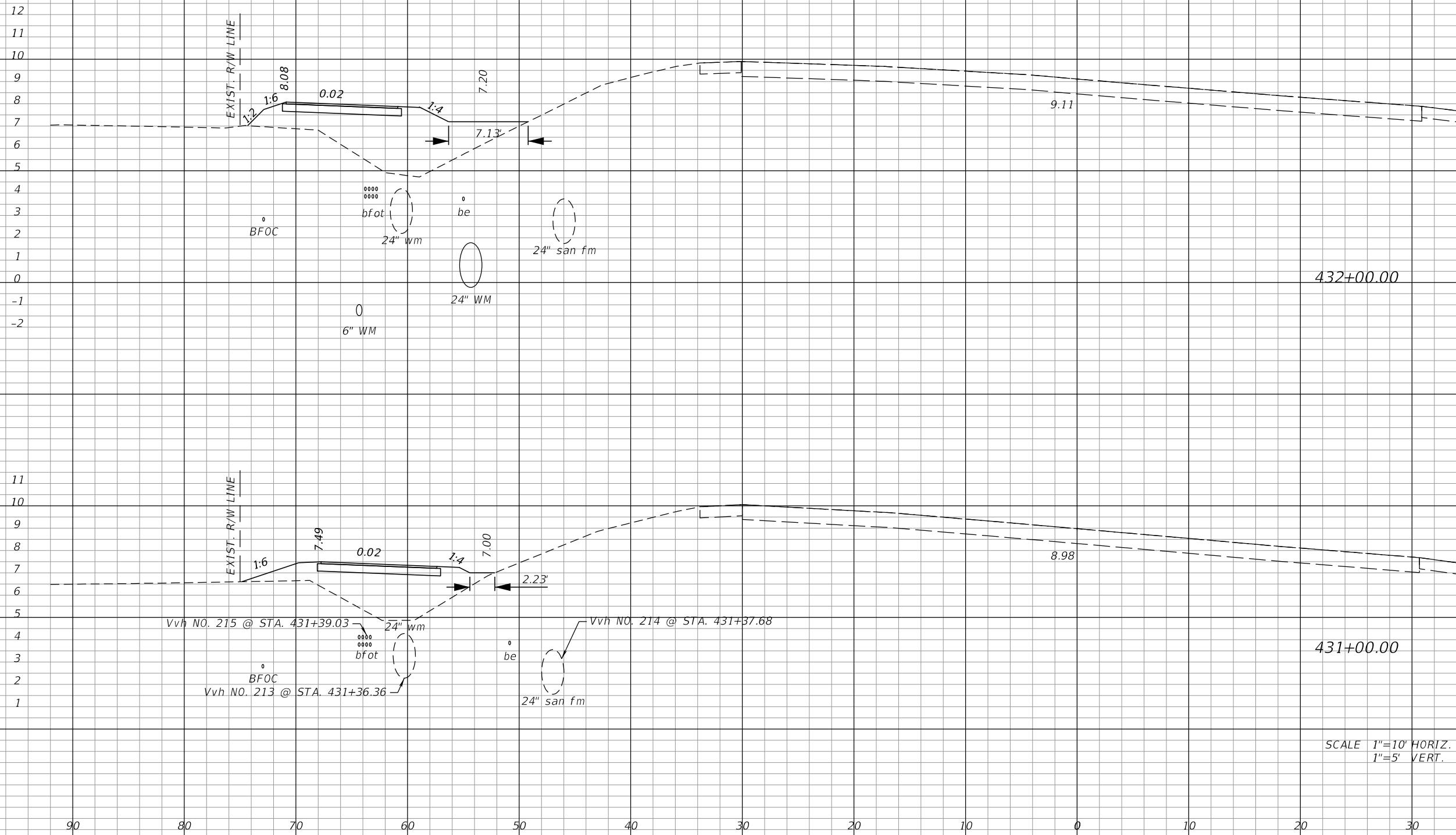
STATE OF FLORIDA DEPARTMENT OF TRANSPORTATION		
ROAD NO.	COUNTY	FINANCIAL PROJECT ID
SR 80	LEE	429823-1-52-01

CROSS SECTIONS

SHEET NO.
177

THE OFFICIAL RECORD OF THIS SHEET IS THE ELECTRONIC FILE DIGITALLY SIGNED AND SEALED UNDER RULE 61G15-23.004, F.A.C.

Regular		Exc.		Embankment	
A	V	A	V	A	V
0				36	
		0			113
			19	25	80



REVISIONS			
DATE	DESCRIPTION	DATE	DESCRIPTION

AIM ENGINEERING & SURVEYING, INC.
 3802 CORPOREX PARK DRIVE STE. 225
 TAMPA, FLORIDA 33619
 TELEPHONE (888) 627-4144
 CERTIFICATE OF AUTHORIZATION NO. 3114
 DAWN M. RATCAN P.E. NO. 60226

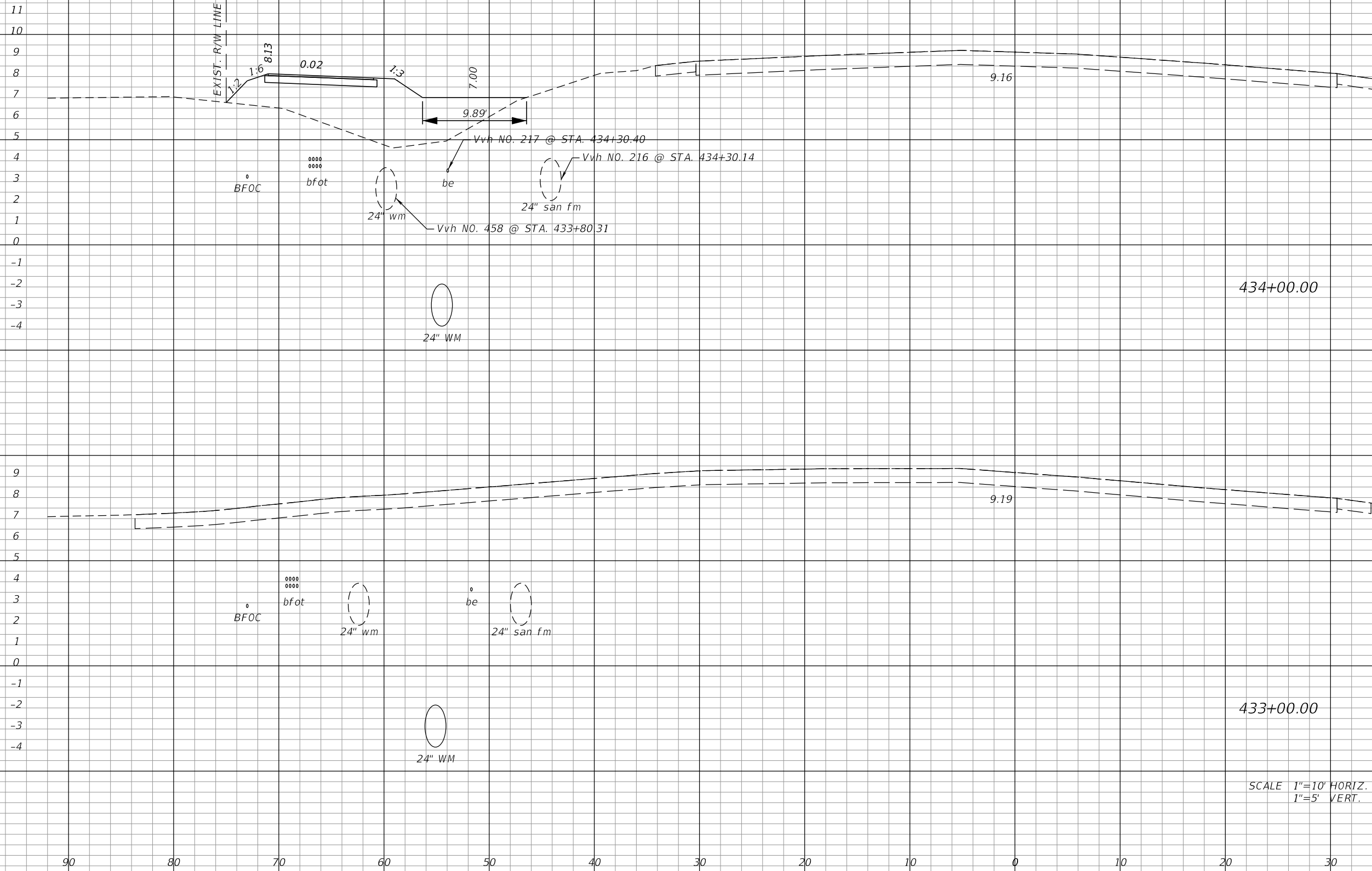
STATE OF FLORIDA
 DEPARTMENT OF TRANSPORTATION

ROAD NO.	COUNTY	FINANCIAL PROJECT ID
SR 80	LEE	429823-1-52-01

CROSS SECTIONS

SHEET NO.
 178

THE OFFICIAL RECORD OF THIS SHEET IS THE ELECTRONIC FILE DIGITALLY SIGNED AND SEALED UNDER RULE 61G15-23.004, F.A.C.



434+00.00

433+00.00

SCALE 1"=10' HORIZ.
1"=5' VERT.

Regular		Exc.		Embankment	
A	V	A	V	A	V
0				48	
			0		89
			0		67

REVISIONS			
DATE	DESCRIPTION	DATE	DESCRIPTION

AIM ENGINEERING & SURVEYING, INC.
3802 CORPOREX PARK DRIVE STE. 225
TAMPA, FLORIDA 33619
TELEPHONE (888) 627-4144
CERTIFICATE OF AUTHORIZATION NO. 3114
DAWN M. RATCAN P.E. NO. 60226

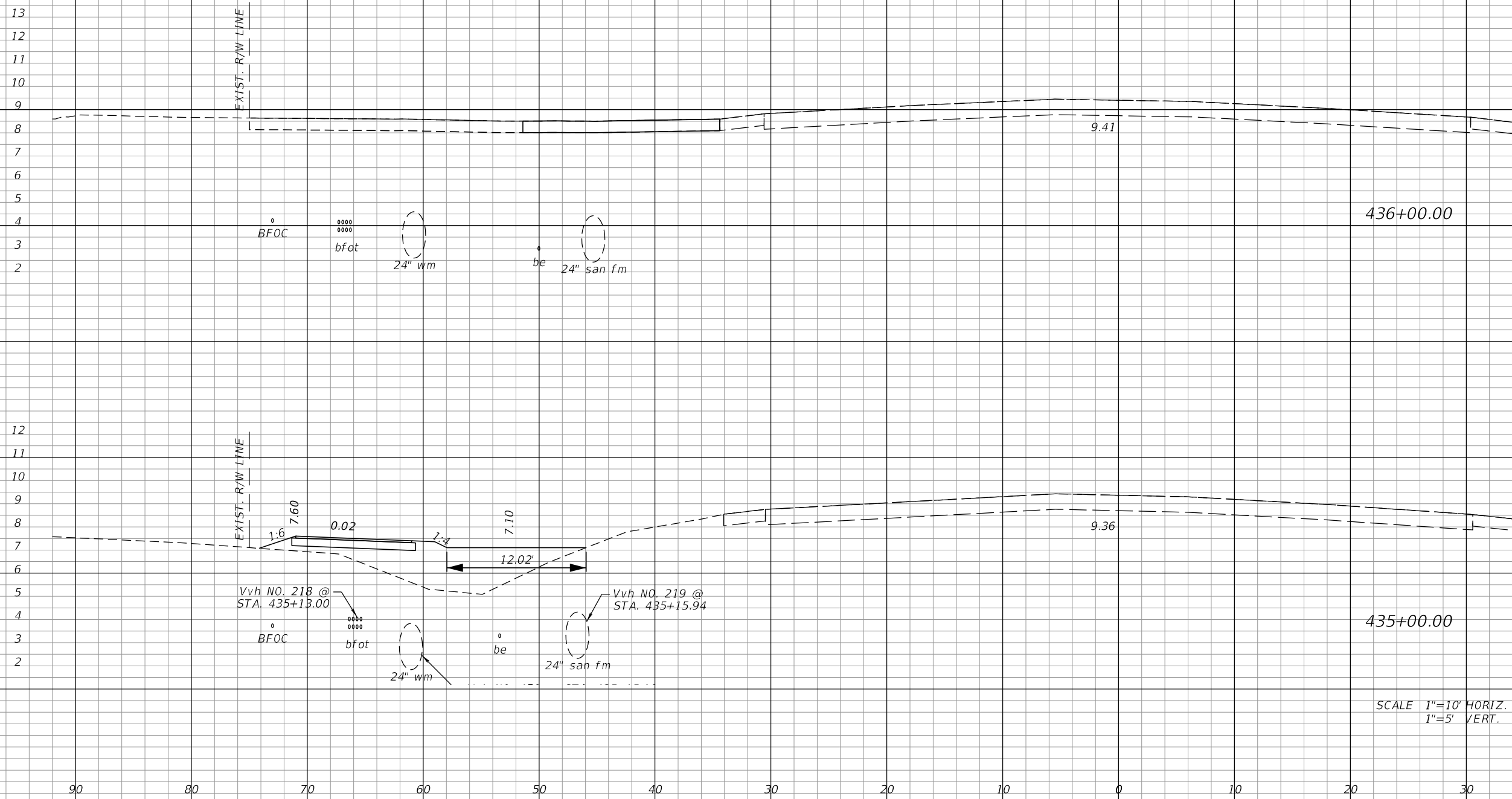
STATE OF FLORIDA DEPARTMENT OF TRANSPORTATION		
ROAD NO.	COUNTY	FINANCIAL PROJECT ID
SR 80	LEE	429823-1-52-01

CROSS SECTIONS

SHEET NO.
179

THE OFFICIAL RECORD OF THIS SHEET IS THE ELECTRONIC FILE DIGITALLY SIGNED AND SEALED UNDER RULE 61G15-23.004, F.A.C.

Regular		Exc.		Embankment	
A	V	A	V	A	V
8				0	
	15				50
0				27	
	0				139



REVISIONS			
DATE	DESCRIPTION	DATE	DESCRIPTION

AIM ENGINEERING & SURVEYING, INC.
 3802 CORPOREX PARK DRIVE STE. 225
 TAMPA, FLORIDA 33619
 TELEPHONE (888) 627-4144
 CERTIFICATE OF AUTHORIZATION NO. 3114
 DAWN M. RATCAN P.E. NO. 60226

STATE OF FLORIDA
 DEPARTMENT OF TRANSPORTATION

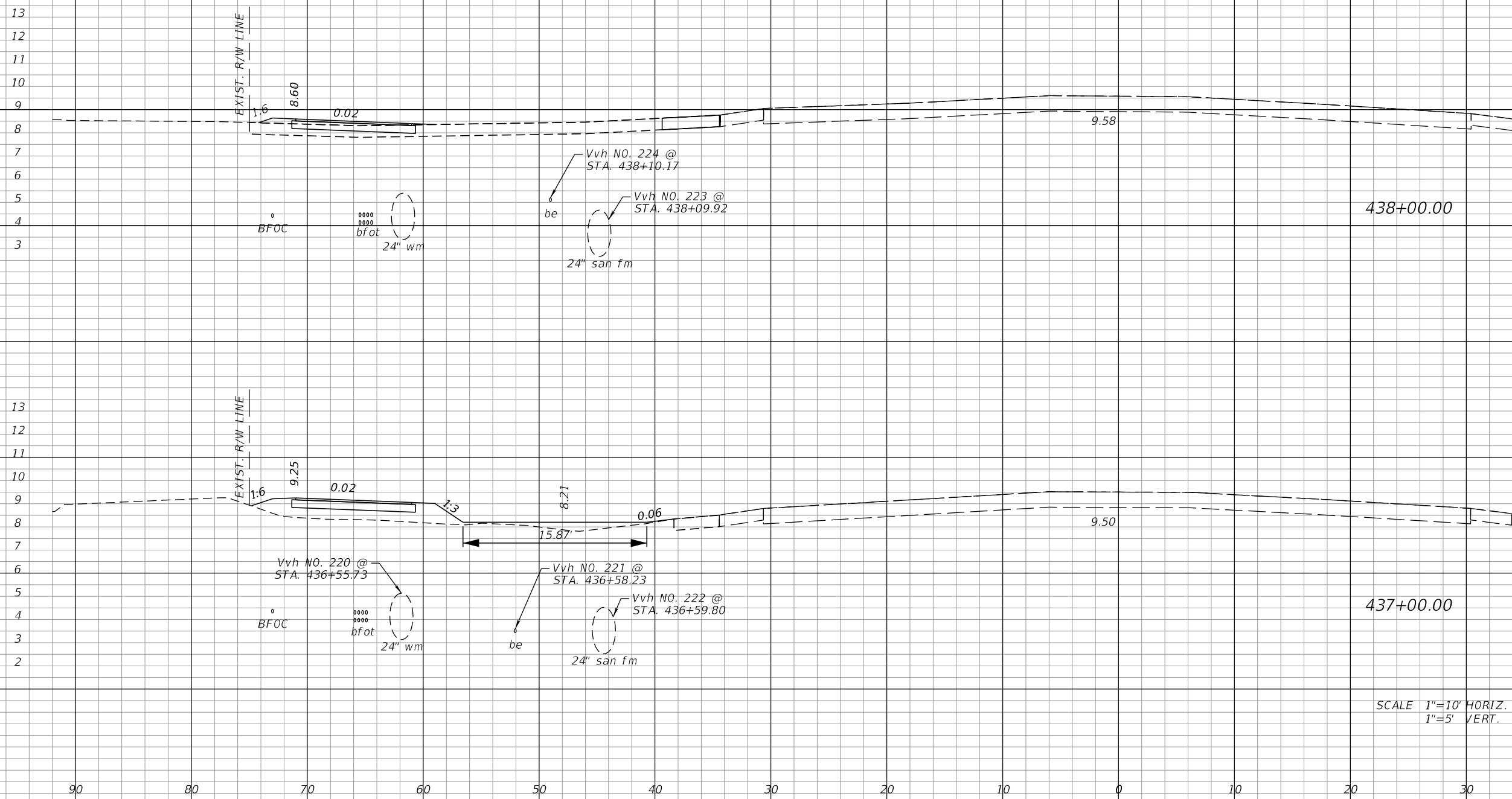
ROAD NO.	COUNTY	FINANCIAL PROJECT ID
SR 80	LEE	429823-1-52-01

CROSS SECTIONS

SHEET NO.
180

THE OFFICIAL RECORD OF THIS SHEET IS THE ELECTRONIC FILE DIGITALLY SIGNED AND SEALED UNDER RULE 61G15-23.004, F.A.C.

Regular		Exc.		Embankment	
A	V	A	V	A	V
5			1		
	9				24
0			12		
	15				22



REVISIONS			
DATE	DESCRIPTION	DATE	DESCRIPTION

AIM ENGINEERING & SURVEYING, INC.
 3802 CORPOREX PARK DRIVE STE. 225
 TAMPA, FLORIDA 33619
 TELEPHONE (888) 627-4144
 CERTIFICATE OF AUTHORIZATION NO. 3114
 DAWN M. RATCAN P.E. NO. 60226

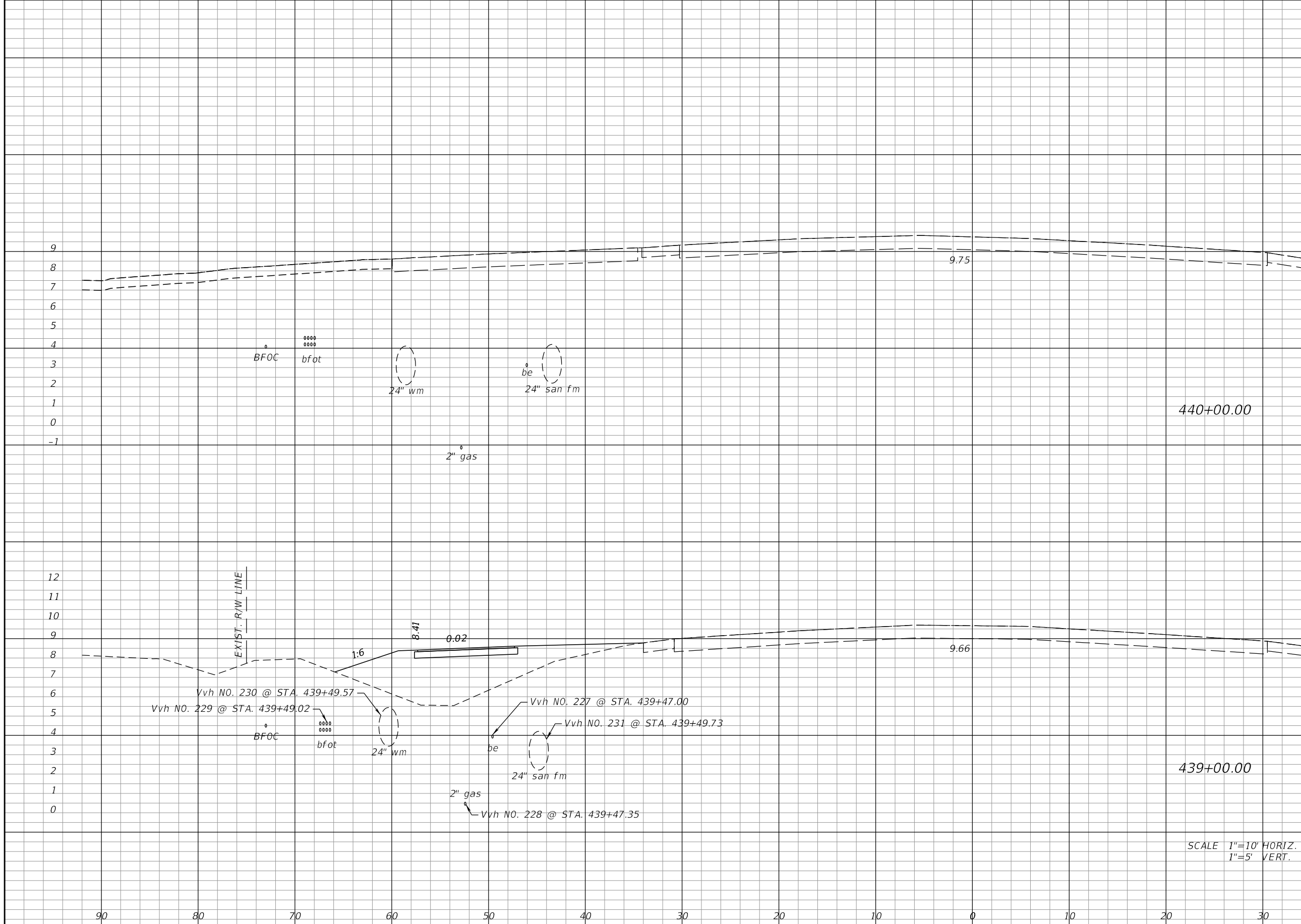
STATE OF FLORIDA
 DEPARTMENT OF TRANSPORTATION

ROAD NO.	COUNTY	FINANCIAL PROJECT ID
SR 80	LEE	429823-1-52-01

CROSS SECTIONS

SHEET NO.
 181

THE OFFICIAL RECORD OF THIS SHEET IS THE ELECTRONIC FILE DIGITALLY SIGNED AND SEALED UNDER RULE 61G15-23.004, F.A.C.



Regular		Exc.		Embankment	
A	V	A	V	A	V
0		0		0	
	0		0		80
0				43	
	9				81

SCALE 1"=10' HORIZ.
1"=5' VERT.

REVISIONS			
DATE	DESCRIPTION	DATE	DESCRIPTION

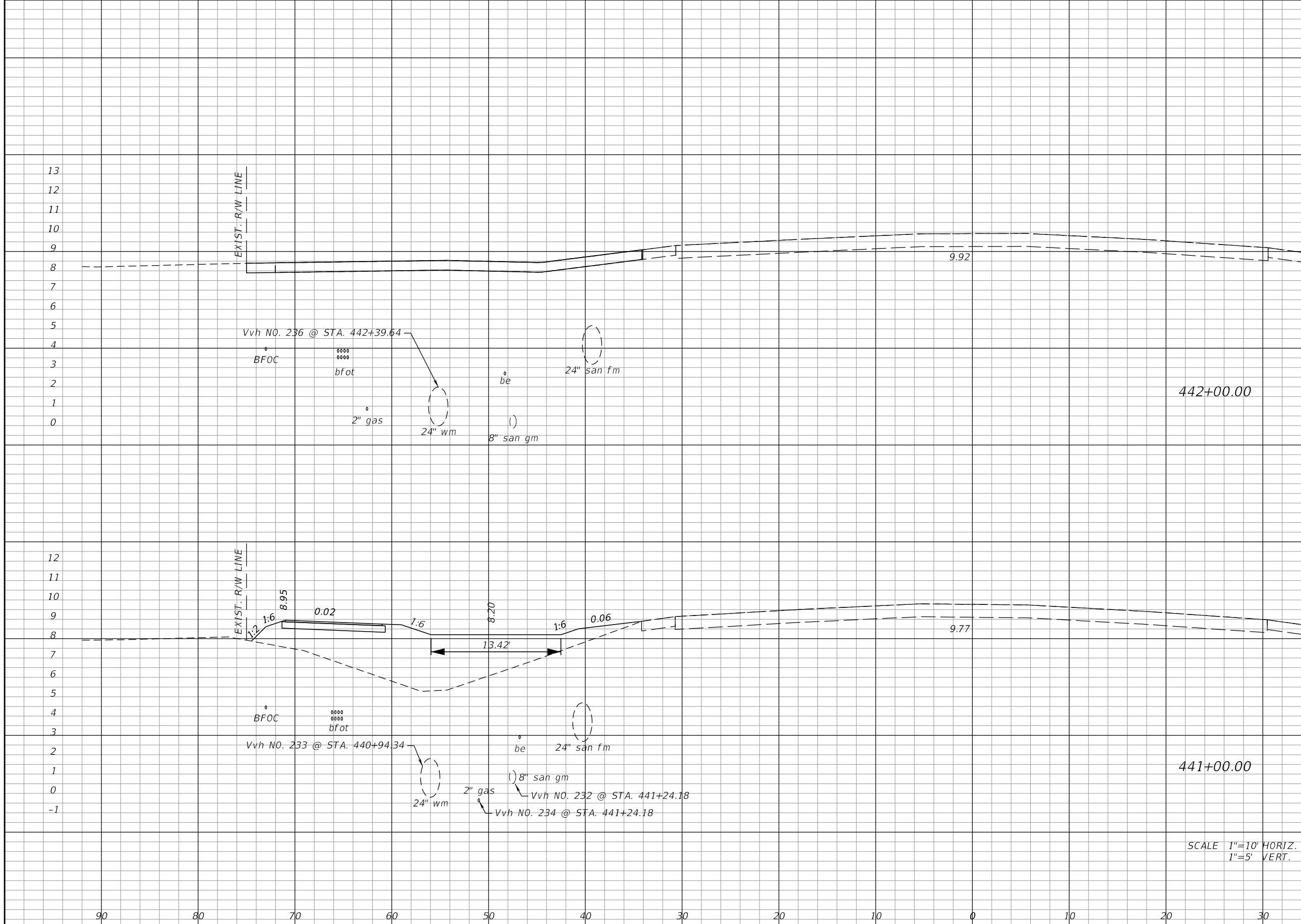
AIM ENGINEERING & SURVEYING, INC.
3802 CORPOREX PARK DRIVE STE. 225
TAMPA, FLORIDA 33619
TELEPHONE (888) 627-4144
CERTIFICATE OF AUTHORIZATION NO. 3114
DAWN M. RATCAN P.E. NO. 60226

STATE OF FLORIDA DEPARTMENT OF TRANSPORTATION		
ROAD NO.	COUNTY	FINANCIAL PROJECT ID
SR 80	LEE	429823-1-52-01

CROSS SECTIONS

SHEET NO.
182

THE OFFICIAL RECORD OF THIS SHEET IS THE ELECTRONIC FILE DIGITALLY SIGNED AND SEALED UNDER RULE 61G15-23.004, F.A.C.



Regular		Exc.		Embankment	
A	V	A	V	A	V
20		0			
	37			120	
0		65			
	0			120	

SCALE 1"=10' HORIZ.
1"=5' VERT.

REVISIONS			
DATE	DESCRIPTION	DATE	DESCRIPTION

AIM ENGINEERING & SURVEYING, INC.
3802 CORPOREX PARK DRIVE STE. 225
TAMPA, FLORIDA 33619
TELEPHONE (888) 627-4144
CERTIFICATE OF AUTHORIZATION NO. 3114
DAWN M. RATICAN P.E. NO. 60226

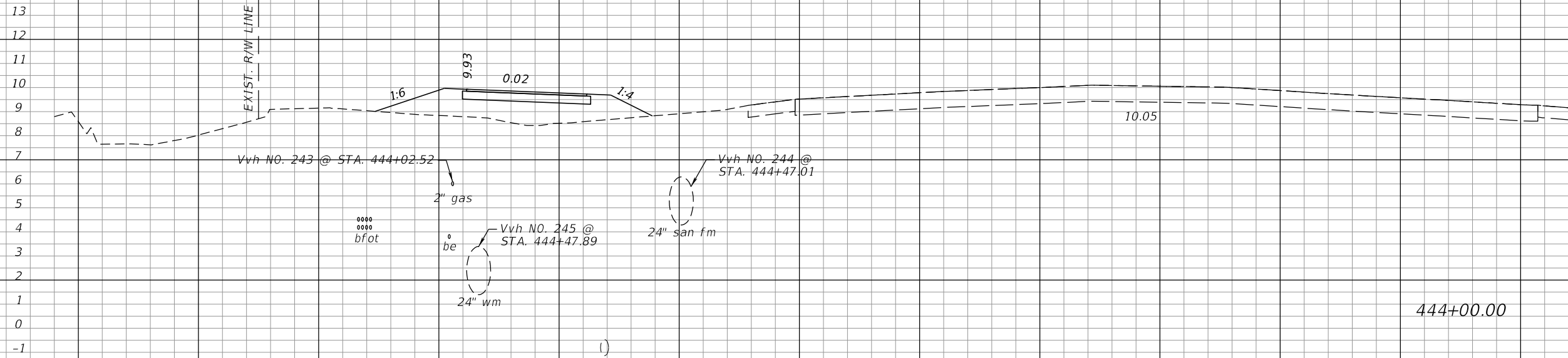
STATE OF FLORIDA DEPARTMENT OF TRANSPORTATION		
ROAD NO.	COUNTY	FINANCIAL PROJECT ID
SR 80	LEE	429823-1-52-01

CROSS SECTIONS

SHEET NO.
183

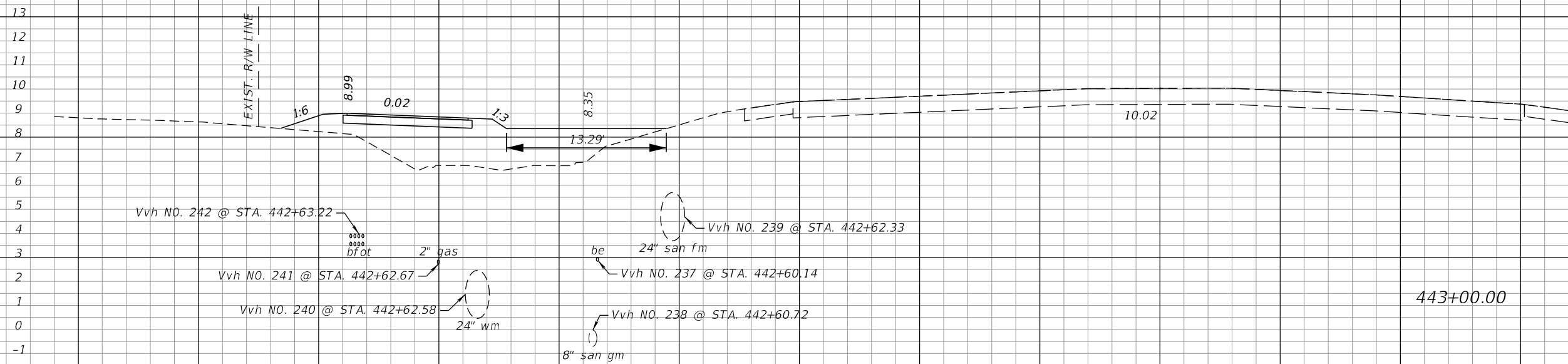
THE OFFICIAL RECORD OF THIS SHEET IS THE ELECTRONIC FILE DIGITALLY SIGNED AND SEALED UNDER RULE 61G15-23.004, F.A.C.

Regular		Exc.		Embankment	
A	V	A	V	A	V



444+00.00

0	0	18	100
---	---	----	-----



443+00.00

SCALE 1"=10' HORIZ.
1"=5' VERT.

0	37	36	67
---	----	----	----

REVISIONS			
DATE	DESCRIPTION	DATE	DESCRIPTION

AIM ENGINEERING & SURVEYING, INC.
3802 CORPOREX PARK DRIVE STE. 225
TAMPA, FLORIDA 33619
TELEPHONE (888) 627-4144
CERTIFICATE OF AUTHORIZATION NO. 3114
DAWN M. RATICAN P.E. NO. 60226

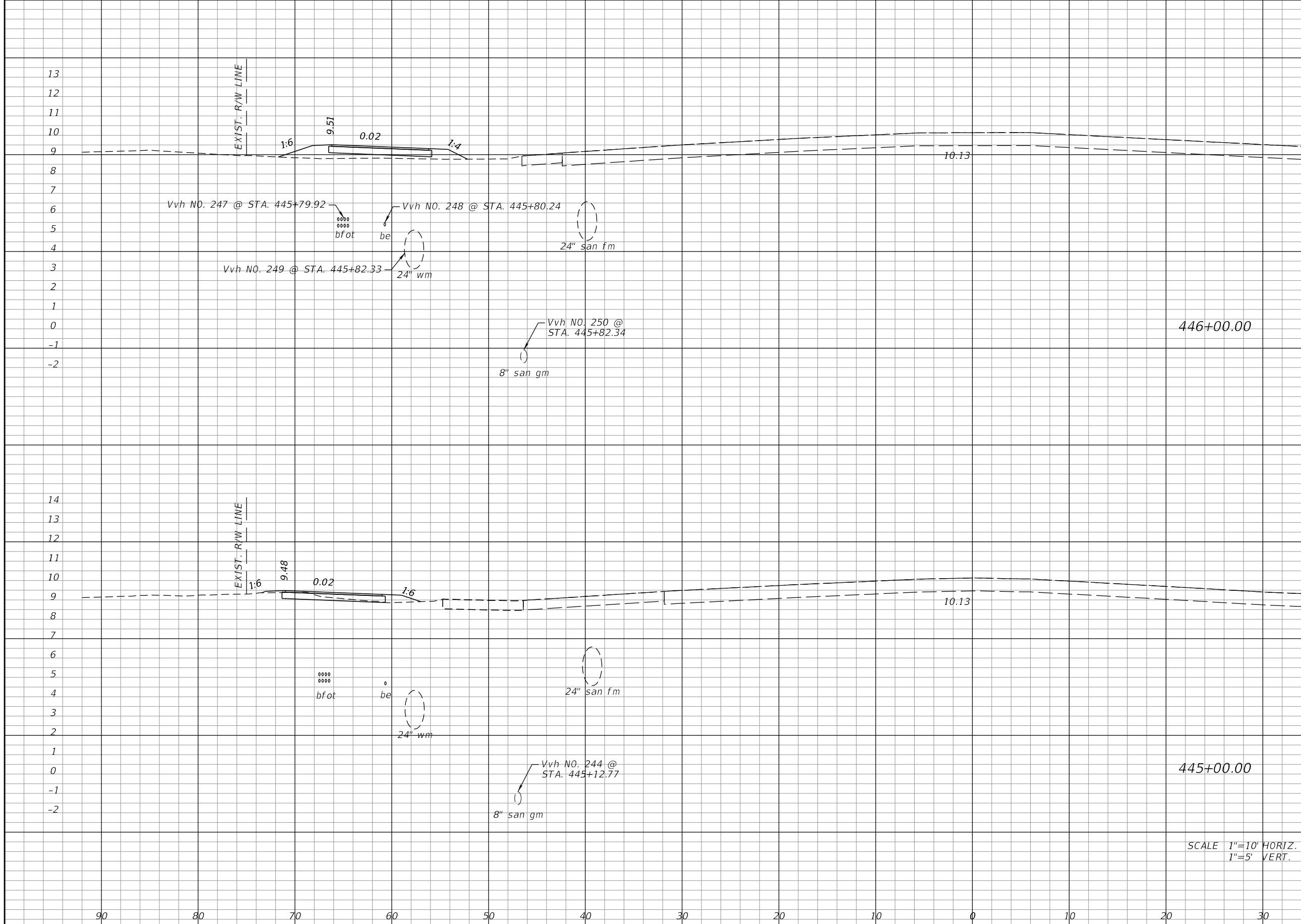
STATE OF FLORIDA
DEPARTMENT OF TRANSPORTATION

ROAD NO.	COUNTY	FINANCIAL PROJECT ID
SR 80	LEE	429823-1-52-01

CROSS SECTIONS

SHEET NO.
184

THE OFFICIAL RECORD OF THIS SHEET IS THE ELECTRONIC FILE DIGITALLY SIGNED AND SEALED UNDER RULE 61G15-23.004, F.A.C.



Regular		Exc.		Embankment	
A	V	A	V	A	V
0				6	
	4				13
2				1	
	4				35

SCALE 1"=10' HORIZ.
1"=5' VERT.

REVISIONS			
DATE	DESCRIPTION	DATE	DESCRIPTION

AIM ENGINEERING & SURVEYING, INC.
 3802 CORPOREX PARK DRIVE STE. 225
 TAMPA, FLORIDA 33619
 TELEPHONE (888) 627-4144
 CERTIFICATE OF AUTHORIZATION NO. 3114
 DAWN M. RATICAN P.E. NO. 60226

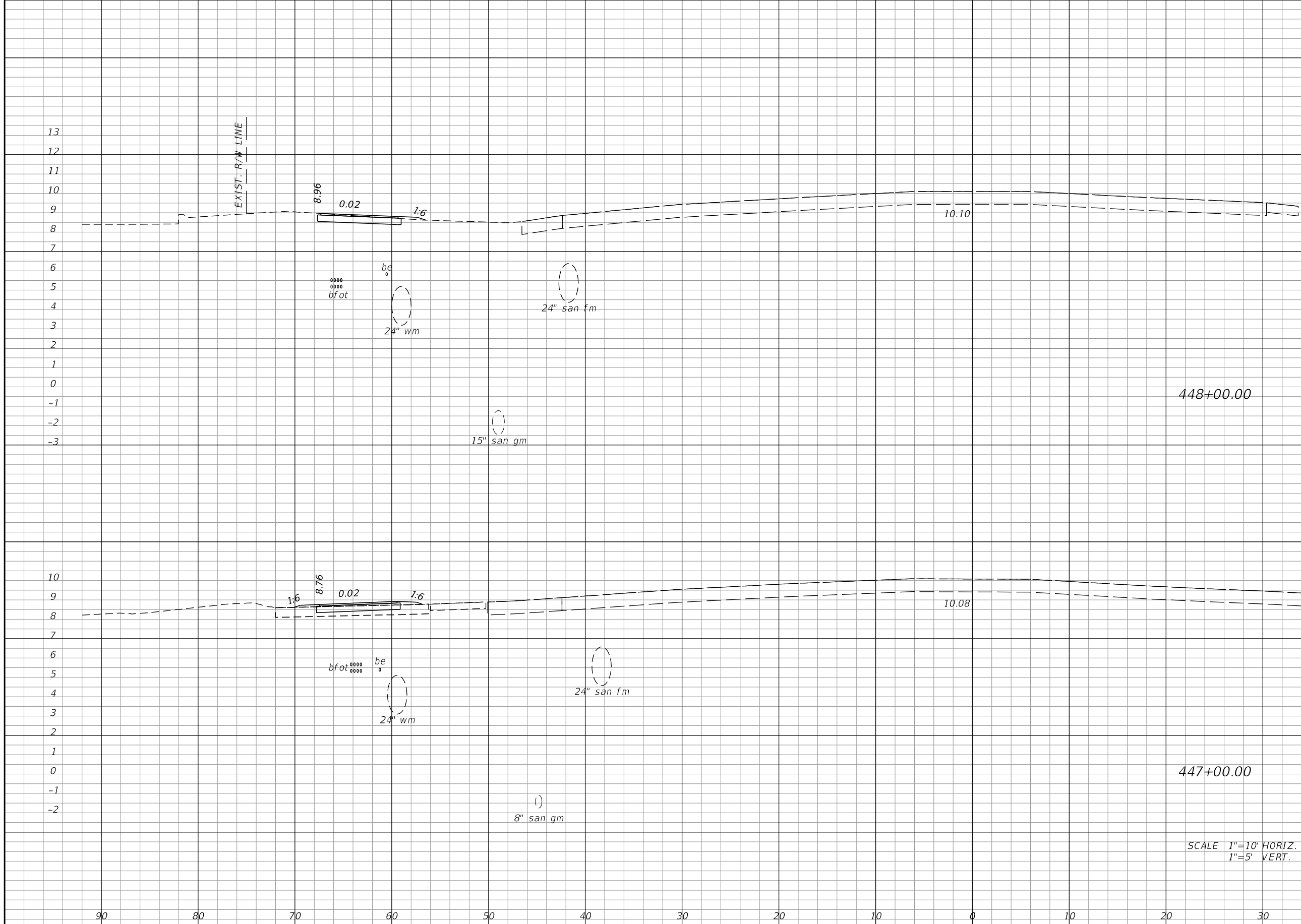
STATE OF FLORIDA
 DEPARTMENT OF TRANSPORTATION

ROAD NO.	COUNTY	FINANCIAL PROJECT ID
SR 80	LEE	429823-1-52-01

CROSS SECTIONS

SHEET NO.
185

THE OFFICIAL RECORD OF THIS SHEET IS THE ELECTRONIC FILE DIGITALLY SIGNED AND SEALED UNDER RULE 61G15-23.004, F.A.C.



Regular		Exc.		Embankment	
A	V	A	V	A	V
3				0	
	9				2
2				1	
	4				13

SCALE 1"=10' HORIZ.
1"=5' VERT.

REVISIONS			
DATE	DESCRIPTION	DATE	DESCRIPTION

AIM ENGINEERING & SURVEYING, INC.
3802 CORPOREX PARK DRIVE STE. 225
TAMPA, FLORIDA 33619
TELEPHONE (888) 627-4144
CERTIFICATE OF AUTHORIZATION NO. 3114
DAWN M. RATCAN P.E. NO. 60226

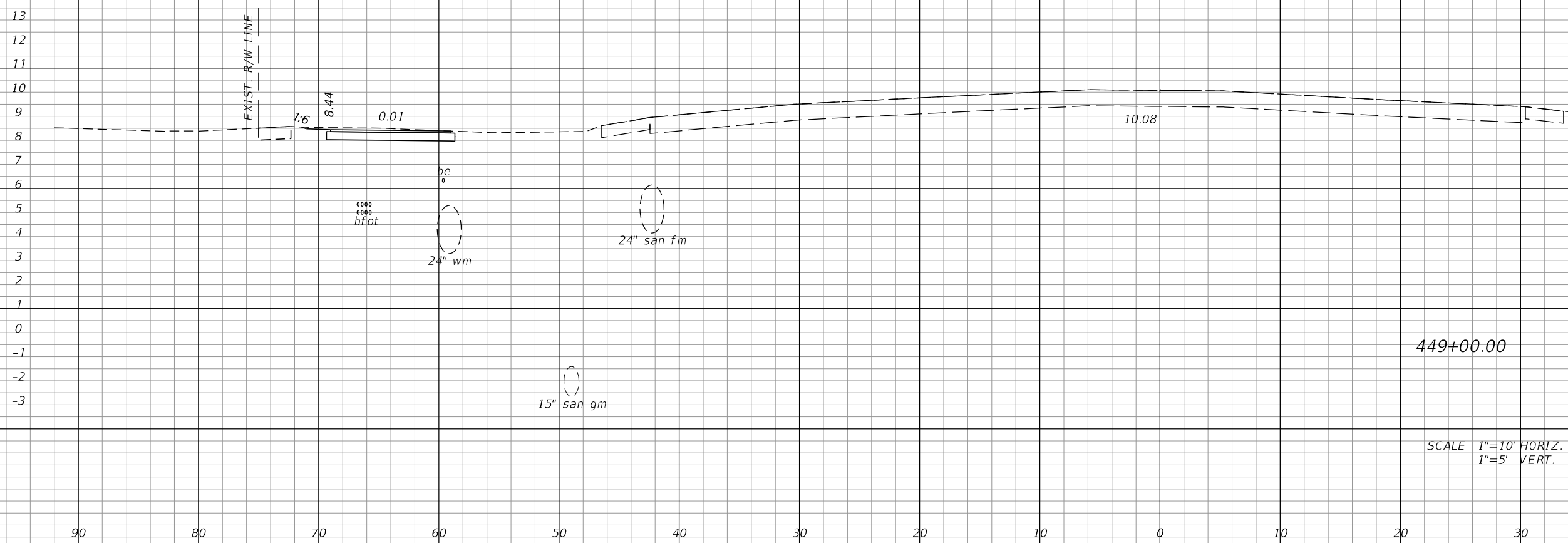
STATE OF FLORIDA DEPARTMENT OF TRANSPORTATION		
ROAD NO.	COUNTY	FINANCIAL PROJECT ID
SR 80	LEE	429823-1-52-01

CROSS SECTIONS

SHEET NO.
186

THE OFFICIAL RECORD OF THIS SHEET IS THE ELECTRONIC FILE DIGITALLY SIGNED AND SEALED UNDER RULE 61G15-23.004, F.A.C.

Regular Exc.		Embankment	
A	V	A	V



SCALE 1"=10' HORIZ.
1"=5' VERT.

Regular Exc.		Embankment	
A	V	A	V
5	15	0	0

REVISIONS			
DATE	DESCRIPTION	DATE	DESCRIPTION

AIM ENGINEERING & SURVEYING, INC.
3802 CORPOREX PARK DRIVE STE. 225
TAMPA, FLORIDA 33619
TELEPHONE (888) 627-4144
CERTIFICATE OF AUTHORIZATION NO. 3114
DAWN M. RATCAN P.E. NO. 60226

STATE OF FLORIDA
DEPARTMENT OF TRANSPORTATION

ROAD NO.	COUNTY	FINANCIAL PROJECT ID
SR 80	LEE	429823-1-52-01

CROSS SECTIONS

SHEET NO.
187

THE OFFICIAL RECORD OF THIS SHEET IS THE ELECTRONIC FILE DIGITALLY SIGNED AND SEALED UNDER RULE 61G15-23.004, F.A.C.

Regular		Exc.		Embankment	
A	V	A	V	A	V

13
12
11
10
9
8
7
6
5
4
3
2
1
0
-1
-2
-3

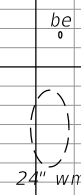
EXIST. R/W LINE

8.73

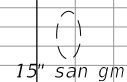
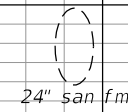
0.01

10.08

0000
bf pt



be



450+00.00

SCALE 1"=10' HORIZ.
1"=5' VERT.

6

20

0

0

90 80 70 60 50 40 30 20 10 0 10 20 30

REVISIONS			
DATE	DESCRIPTION	DATE	DESCRIPTION

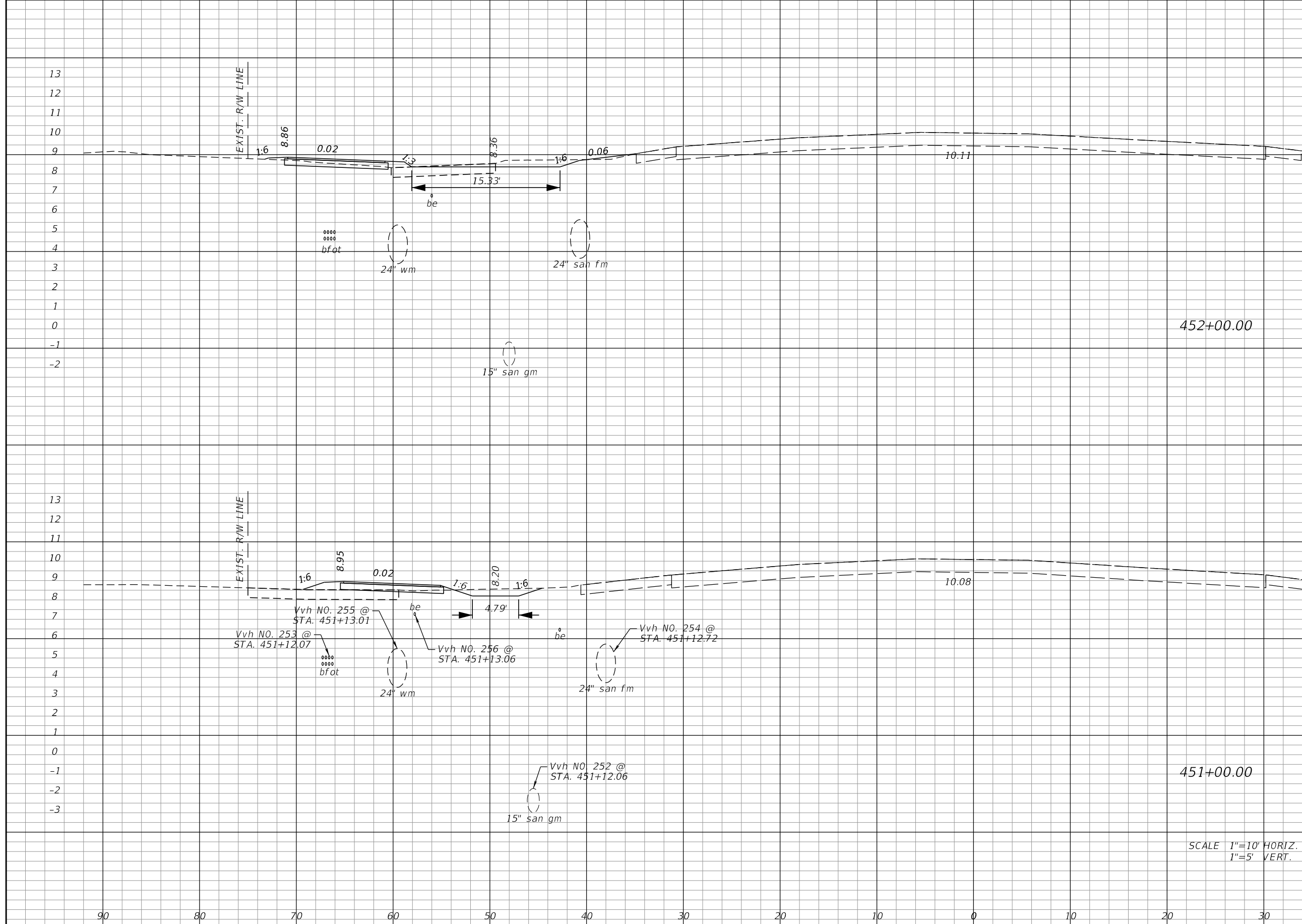
AIM ENGINEERING & SURVEYING, INC.
3802 CORPOREX PARK DRIVE STE. 225
TAMPA, FLORIDA 33619
TELEPHONE (888) 627-4144
CERTIFICATE OF AUTHORIZATION NO. 3114
DAWN M. RATCAN P.E. NO. 60226

STATE OF FLORIDA DEPARTMENT OF TRANSPORTATION		
ROAD NO.	COUNTY	FINANCIAL PROJECT ID
SR 80	LEE	429823-1-52-01

CROSS SECTIONS

SHEET NO.
188

THE OFFICIAL RECORD OF THIS SHEET IS THE ELECTRONIC FILE DIGITALLY SIGNED AND SEALED UNDER RULE 61G15-23.004, F.A.C.



Regular		Exc.		Embankment	
A	V	A	V	A	V
6				1	
	17				4
3				1	
	17				2

SCALE 1"=10' HORIZ.
1"=5' VERT.

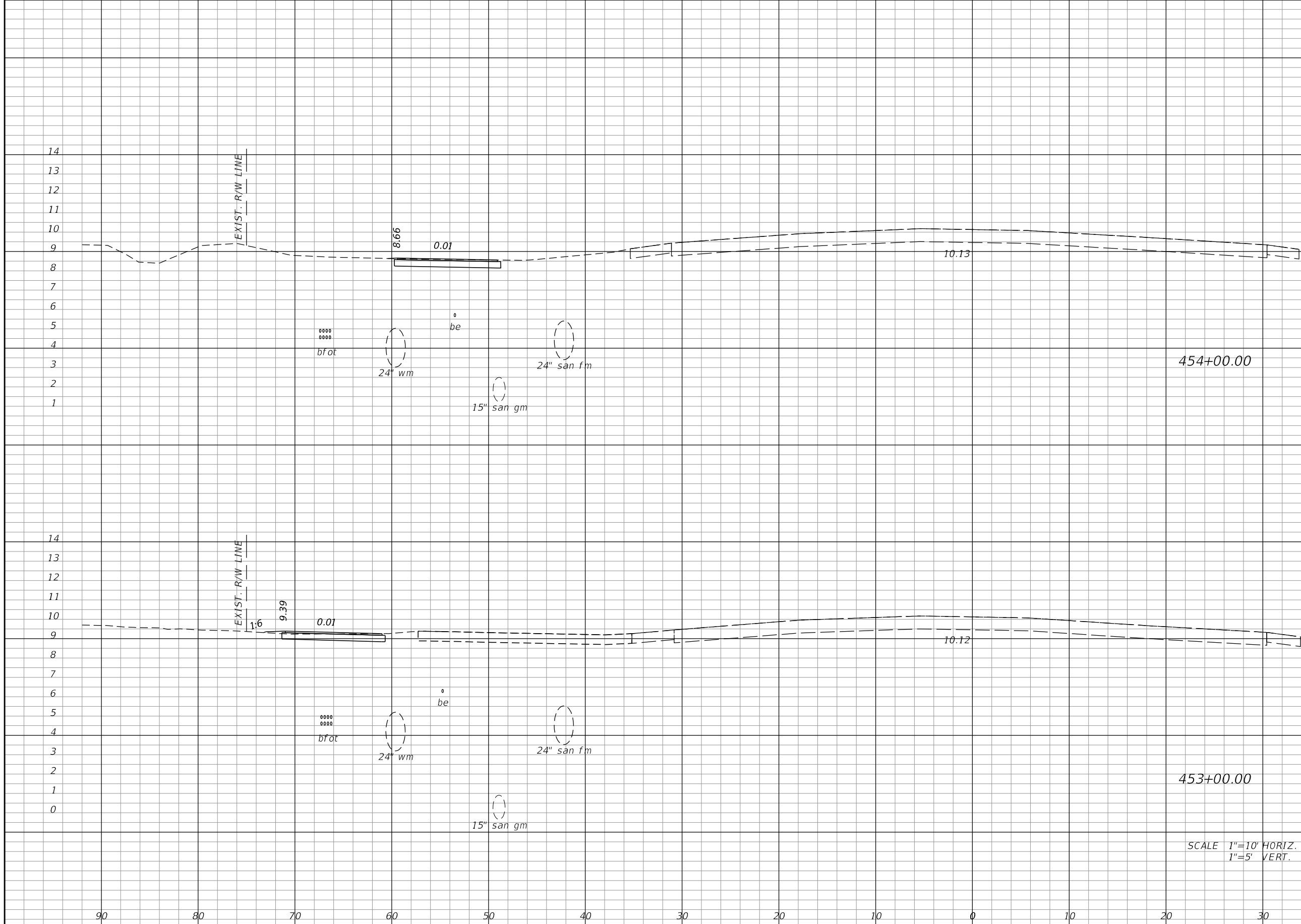
REVISIONS			
DATE	DESCRIPTION	DATE	DESCRIPTION

AIM ENGINEERING & SURVEYING, INC.
3802 CORPOREX PARK DRIVE STE. 225
TAMPA, FLORIDA 33619
TELEPHONE (888) 627-4144
CERTIFICATE OF AUTHORIZATION NO. 3114
DAWN M. RATCAN P.E. NO. 60226

STATE OF FLORIDA DEPARTMENT OF TRANSPORTATION		
ROAD NO.	COUNTY	FINANCIAL PROJECT ID
SR 80	LEE	429823-1-52-01

CROSS SECTIONS		SHEET NO. 189
-----------------------	--	-------------------------

THE OFFICIAL RECORD OF THIS SHEET IS THE ELECTRONIC FILE DIGITALLY SIGNED AND SEALED UNDER RULE 61G15-23.004, F.A.C.



Regular		Exc.		Embankment	
A	V	A	V	A	V
4	15	0	0	0	0
4	19	0	0	0	2

SCALE 1"=10' HORIZ.
1"=5' VERT.

REVISIONS			
DATE	DESCRIPTION	DATE	DESCRIPTION

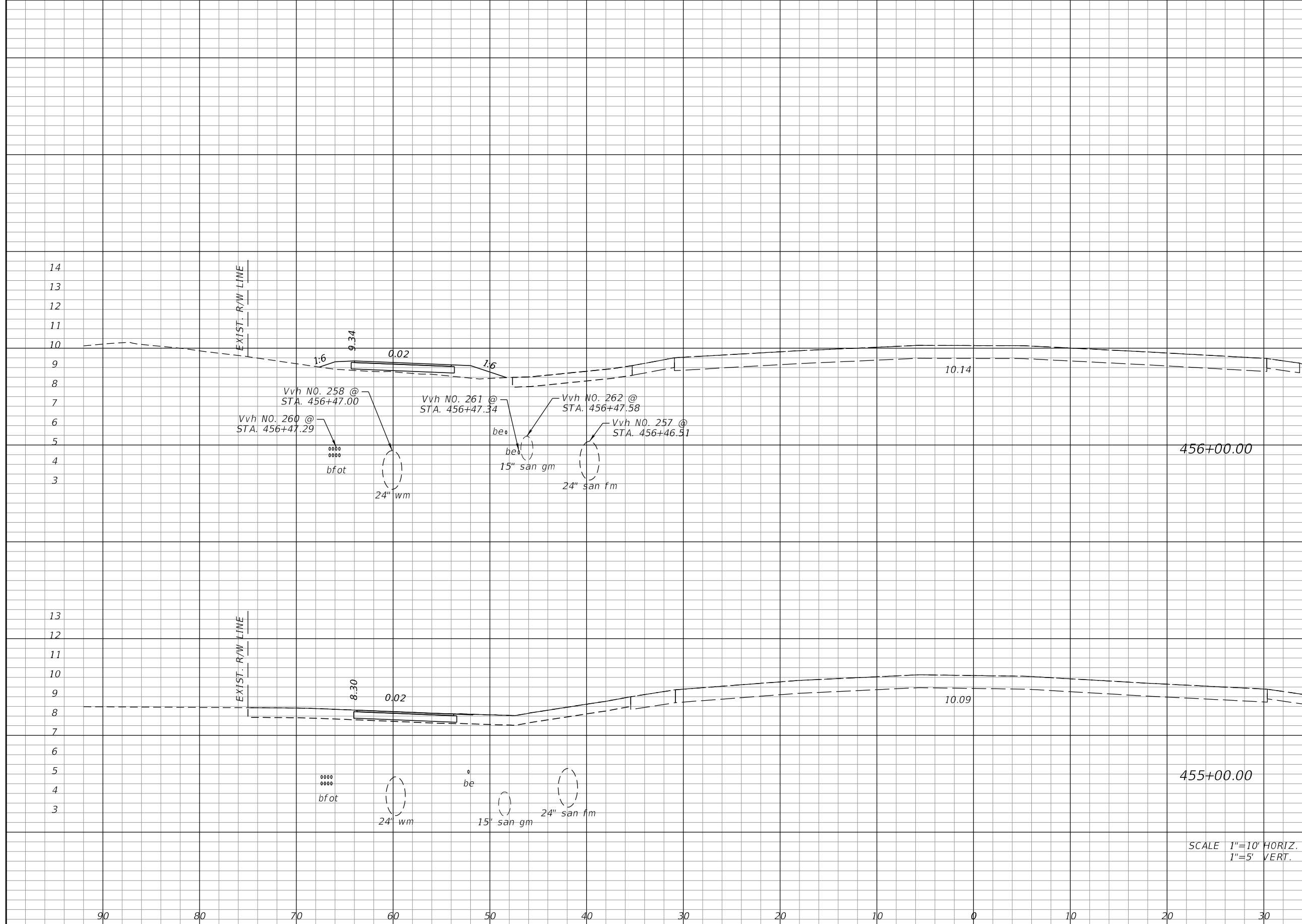
AIM ENGINEERING & SURVEYING, INC.
3802 CORPOREX PARK DRIVE STE. 225
TAMPA, FLORIDA 33619
TELEPHONE (888) 627-4144
CERTIFICATE OF AUTHORIZATION NO. 3114
DAWN M. RATICAN P.E. NO. 60226

STATE OF FLORIDA DEPARTMENT OF TRANSPORTATION		
ROAD NO.	COUNTY	FINANCIAL PROJECT ID
SR 80	LEE	429823-1-52-01

CROSS SECTIONS

SHEET NO.
190

THE OFFICIAL RECORD OF THIS SHEET IS THE ELECTRONIC FILE DIGITALLY SIGNED AND SEALED UNDER RULE 61G15-23.004, F.A.C.



Regular		Exc.		Embankment	
A	V	A	V	A	V
0			7	4	
4			15	0	

SCALE 1"=10' HORIZ.
1"=5' VERT.

REVISIONS			
DATE	DESCRIPTION	DATE	DESCRIPTION

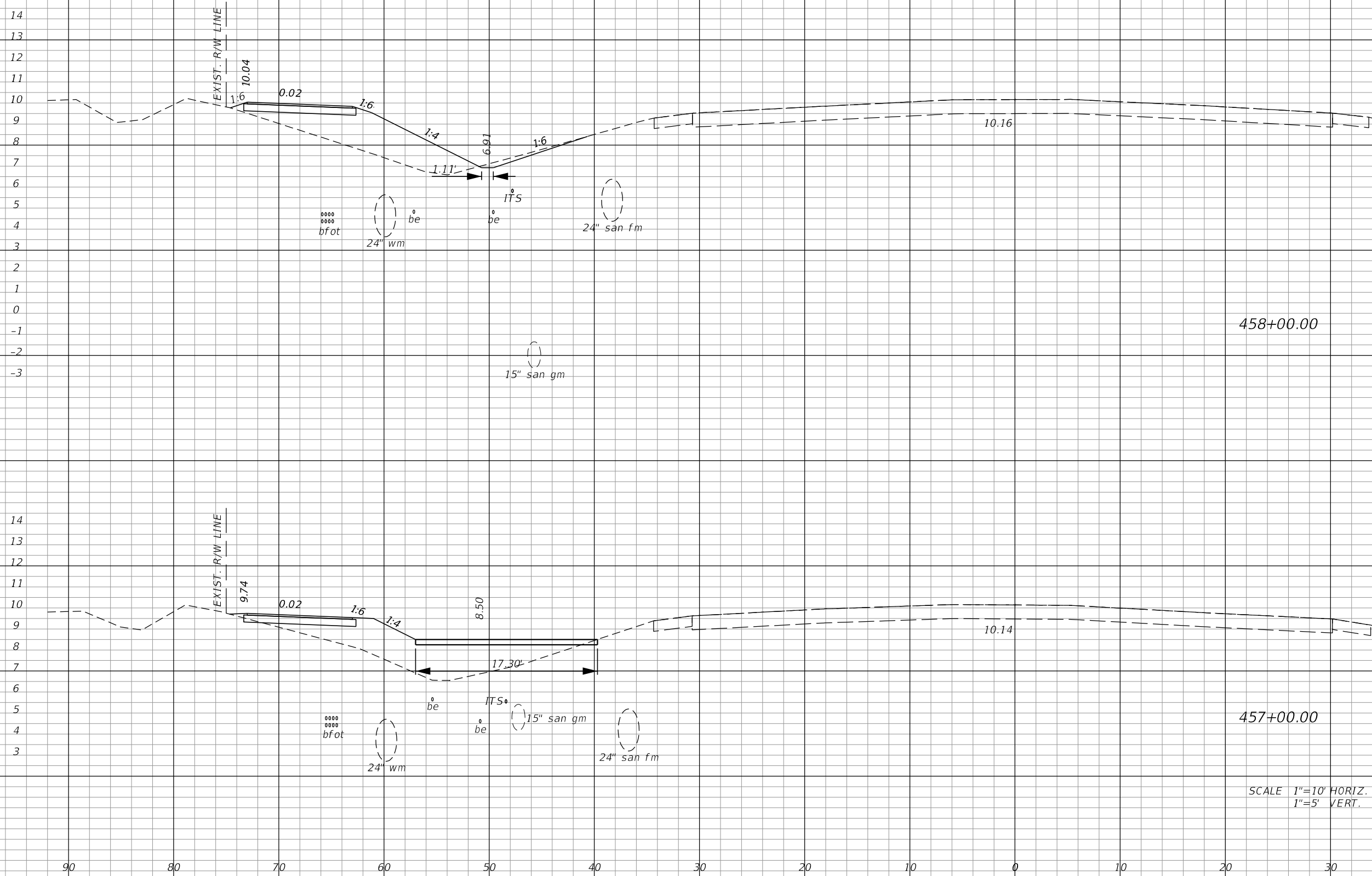
AIM ENGINEERING & SURVEYING, INC.
 3802 CORPOREX PARK DRIVE STE. 225
 TAMPA, FLORIDA 33619
 TELEPHONE (888) 627-4144
 CERTIFICATE OF AUTHORIZATION NO. 3114
 DAWN M. RATIGAN P.E. NO. 60226

**STATE OF FLORIDA
 DEPARTMENT OF TRANSPORTATION**

ROAD NO.	COUNTY	FINANCIAL PROJECT ID
SR 80	LEE	429823-1-52-01

CROSS SECTIONS

SHEET NO.
191



	Regular Exc.		Embankment	
	A	V	A	V
1			25	
2				104
0			31	
0		0		65

REVISIONS			
DATE	DESCRIPTION	DATE	DESCRIPTION

AIM ENGINEERING & SURVEYING, INC.
 3802 CORPOREX PARK DRIVE STE. 225
 TAMPA, FLORIDA 33619
 TELEPHONE (888) 627-4144
 CERTIFICATE OF AUTHORIZATION NO. 3114
 DAWN M. RATCAN P.E. NO. 60226

STATE OF FLORIDA
 DEPARTMENT OF TRANSPORTATION

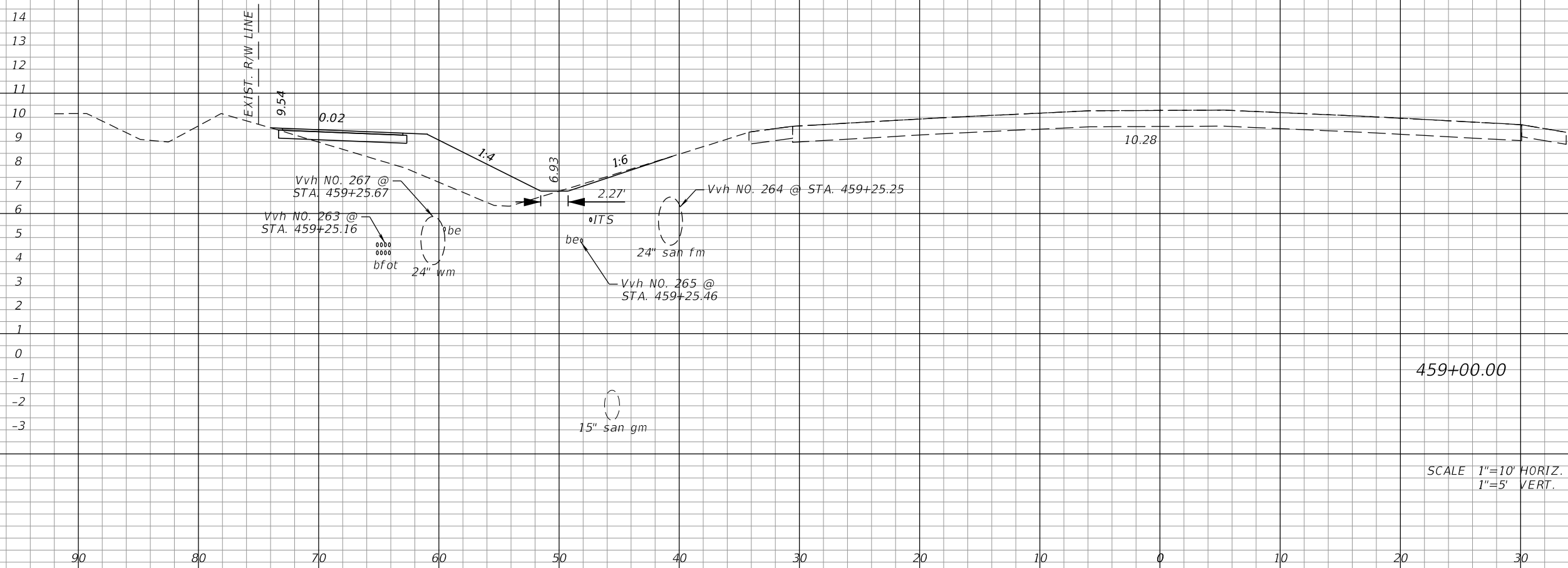
ROAD NO.	COUNTY	FINANCIAL PROJECT ID
SR 80	LEE	429823-1-52-01

CROSS SECTIONS

SHEET NO.
192

THE OFFICIAL RECORD OF THIS SHEET IS THE ELECTRONIC FILE DIGITALLY SIGNED AND SEALED UNDER RULE 61G15-23.004, F.A.C.

Regular Exc.		Embankment	
A	V	A	V



459+00.00

SCALE 1"=10' HORIZ.
1"=5' VERT.

1		20	
	4		83

REVISIONS			
DATE	DESCRIPTION	DATE	DESCRIPTION

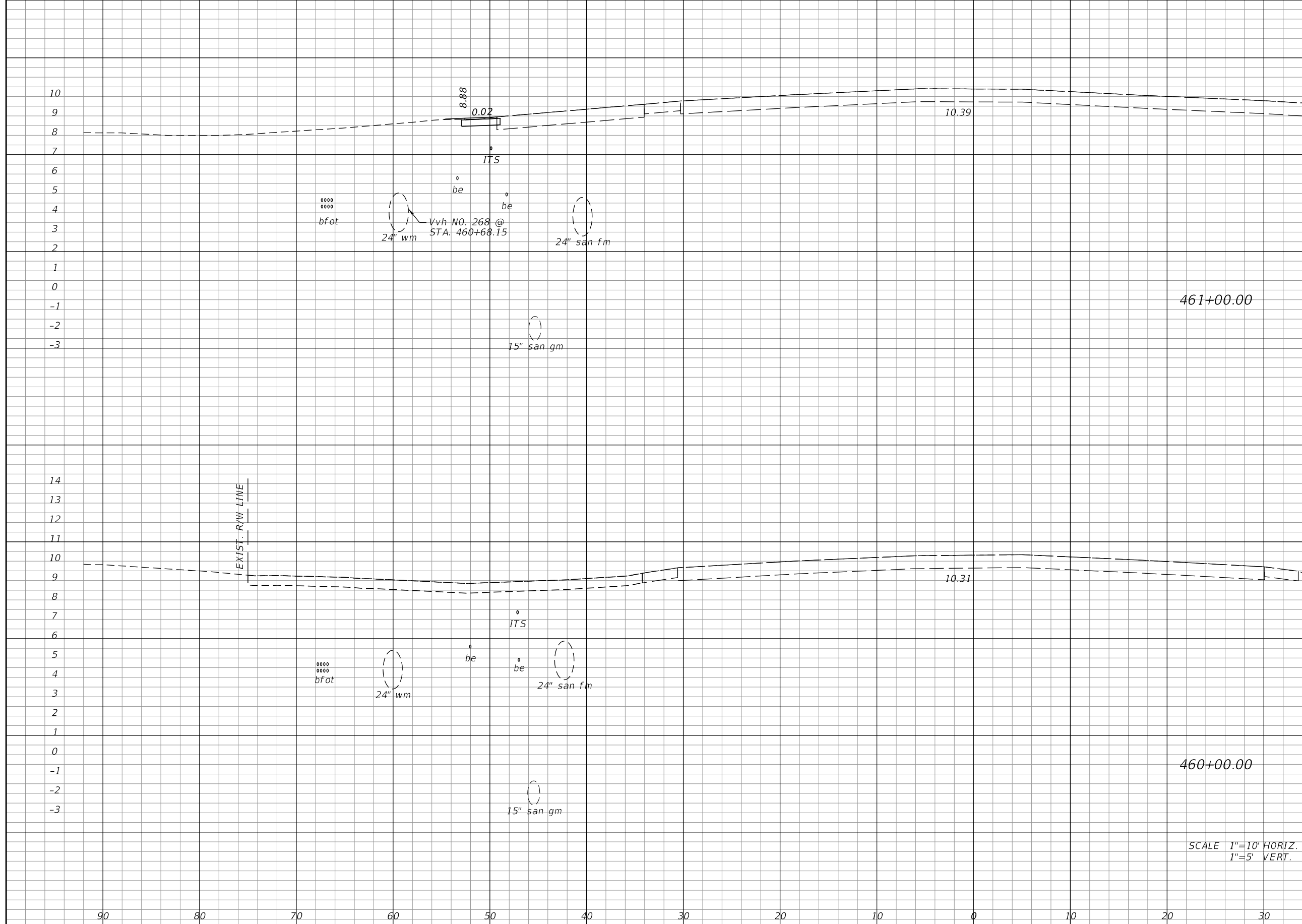
AIM ENGINEERING & SURVEYING, INC.
3802 CORPOREX PARK DRIVE STE. 225
TAMPA, FLORIDA 33619
TELEPHONE (888) 627-4144
CERTIFICATE OF AUTHORIZATION NO. 3114
DAWN M. RATCAN P.E. NO. 60226

STATE OF FLORIDA DEPARTMENT OF TRANSPORTATION		
ROAD NO.	COUNTY	FINANCIAL PROJECT ID
SR 80	LEE	429823-1-52-01

CROSS SECTIONS

SHEET NO.
193

THE OFFICIAL RECORD OF THIS SHEET IS THE ELECTRONIC FILE DIGITALLY SIGNED AND SEALED UNDER RULE 61G15-23.004, F.A.C.



Regular		Exc.		Embankment	
A	V	A	V	A	V
1				0	
	2				0
0				0	
			2		37

SCALE 1"=10' HORIZ.
1"=5' VERT.

REVISIONS			
DATE	DESCRIPTION	DATE	DESCRIPTION

AIM ENGINEERING & SURVEYING, INC.
3802 CORPOREX PARK DRIVE STE. 225
TAMPA, FLORIDA 33619
TELEPHONE (888) 627-4144
CERTIFICATE OF AUTHORIZATION NO. 3114
DAWN M. RATCAN P.E. NO. 60226

STATE OF FLORIDA
DEPARTMENT OF TRANSPORTATION

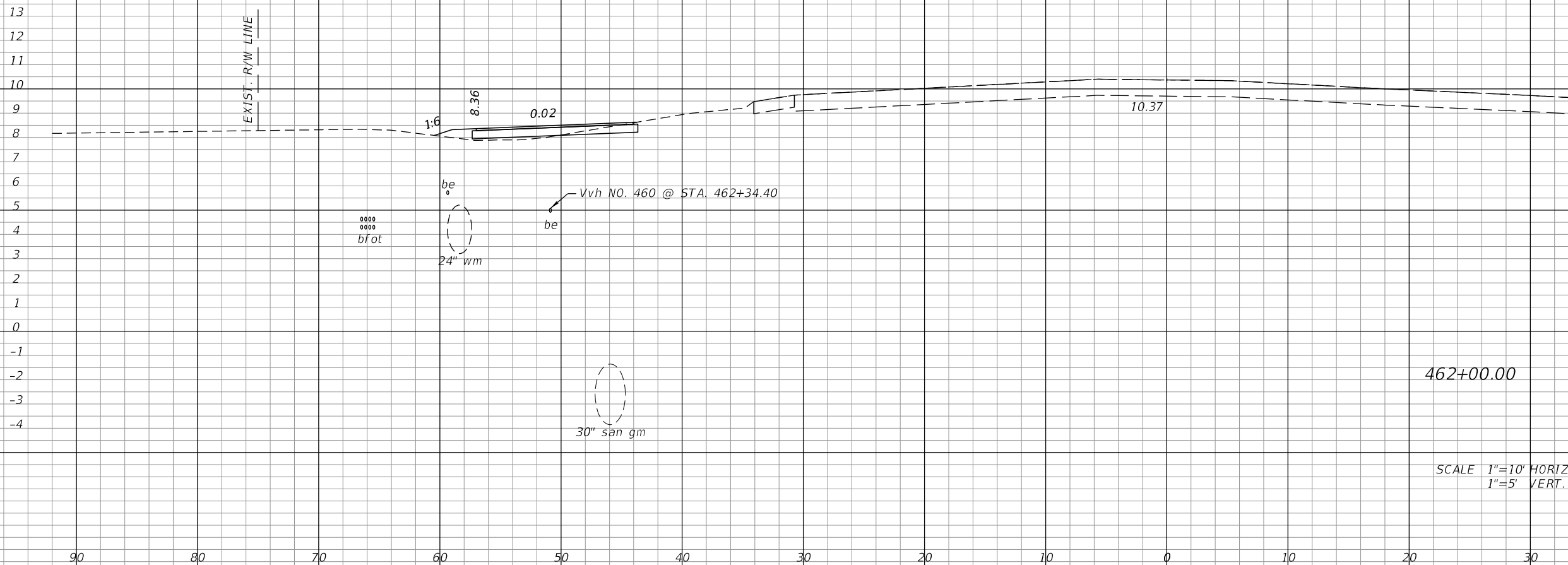
ROAD NO.	COUNTY	FINANCIAL PROJECT ID
SR 80	LEE	429823-1-52-01

CROSS SECTIONS

SHEET NO.
194

THE OFFICIAL RECORD OF THIS SHEET IS THE ELECTRONIC FILE DIGITALLY SIGNED AND SEALED UNDER RULE 61G15-23.004, F.A.C.

Regular Exc.		Embankment	
A	V	A	V
1		2	
	4		4



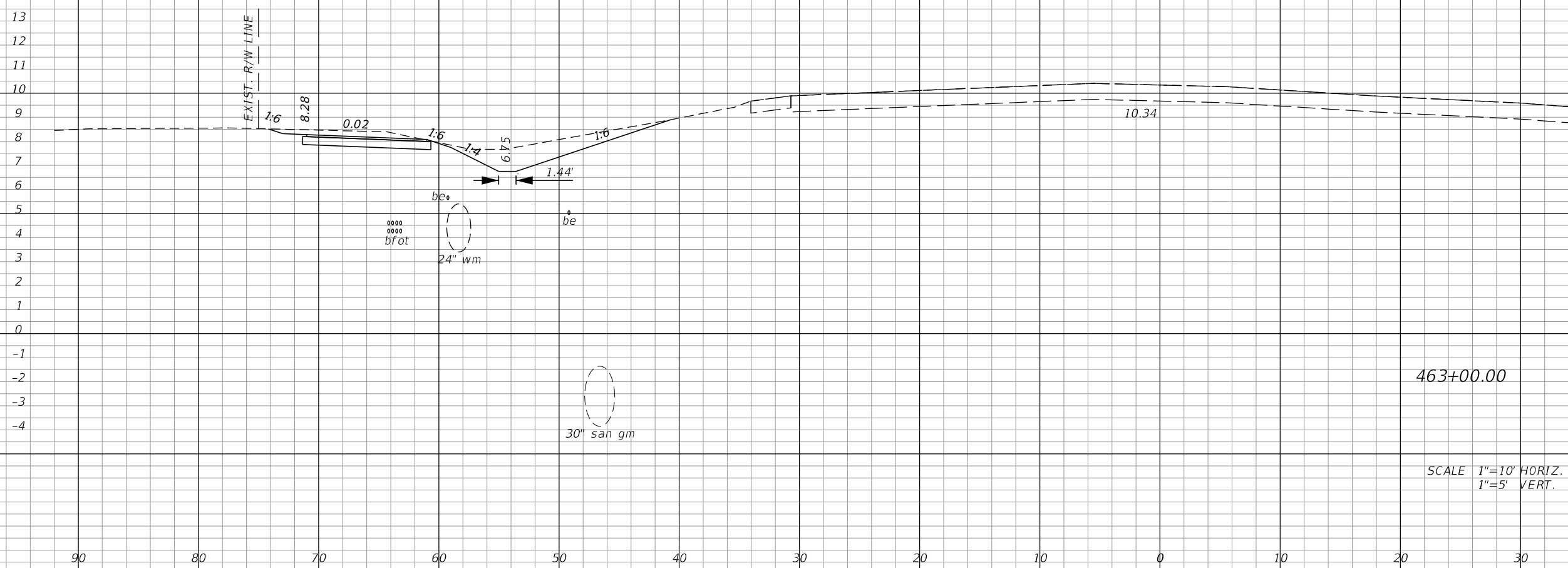
SCALE 1"=10' HORIZ.
1"=5' VERT.

REVISIONS			
DATE	DESCRIPTION	DATE	DESCRIPTION

AIM ENGINEERING & SURVEYING, INC. 3802 CORPOREX PARK DRIVE STE. 225 TAMPA, FLORIDA 33619 TELEPHONE (888) 627-4144 CERTIFICATE OF AUTHORIZATION NO. 3114 DAWN M. RATICAN P.E. NO. 60226			STATE OF FLORIDA DEPARTMENT OF TRANSPORTATION			CROSS SECTIONS	ROAD NO.	COUNTY	FINANCIAL PROJECT ID	SHEET NO.
SR 80			LEE				429823-1-52-01			

THE OFFICIAL RECORD OF THIS SHEET IS THE ELECTRONIC FILE DIGITALLY SIGNED AND SEALED UNDER RULE 61G15-23.004, F.A.C.

Regular		Exc.		Embankment	
A	V	A	V	A	V



SCALE 1"=10' HORIZ.
1"=5' VERT.

16		0	
	31		4

REVISIONS			
DATE	DESCRIPTION	DATE	DESCRIPTION

AIM ENGINEERING & SURVEYING, INC.
3802 CORPOREX PARK DRIVE STE. 225
TAMPA, FLORIDA 33619
TELEPHONE (888) 627-4144
CERTIFICATE OF AUTHORIZATION NO. 3114
DAWN M. RATCAN P.E. NO. 60226

STATE OF FLORIDA DEPARTMENT OF TRANSPORTATION		
ROAD NO.	COUNTY	FINANCIAL PROJECT ID
SR 80	LEE	429823-1-52-01

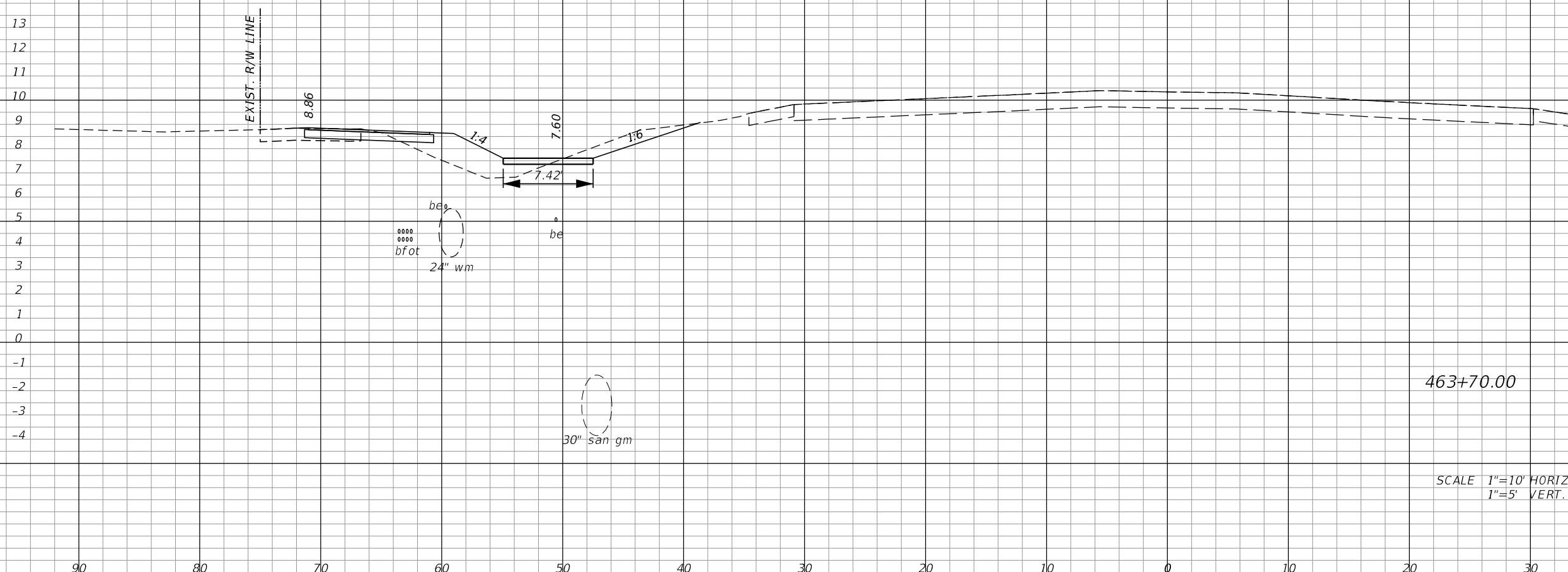
CROSS SECTIONS

SHEET NO.
196

THE OFFICIAL RECORD OF THIS SHEET IS THE ELECTRONIC FILE DIGITALLY SIGNED AND SEALED UNDER RULE 61G15-23.004, F.A.C.

Regular Exc. Embankment

A V A V



7

9

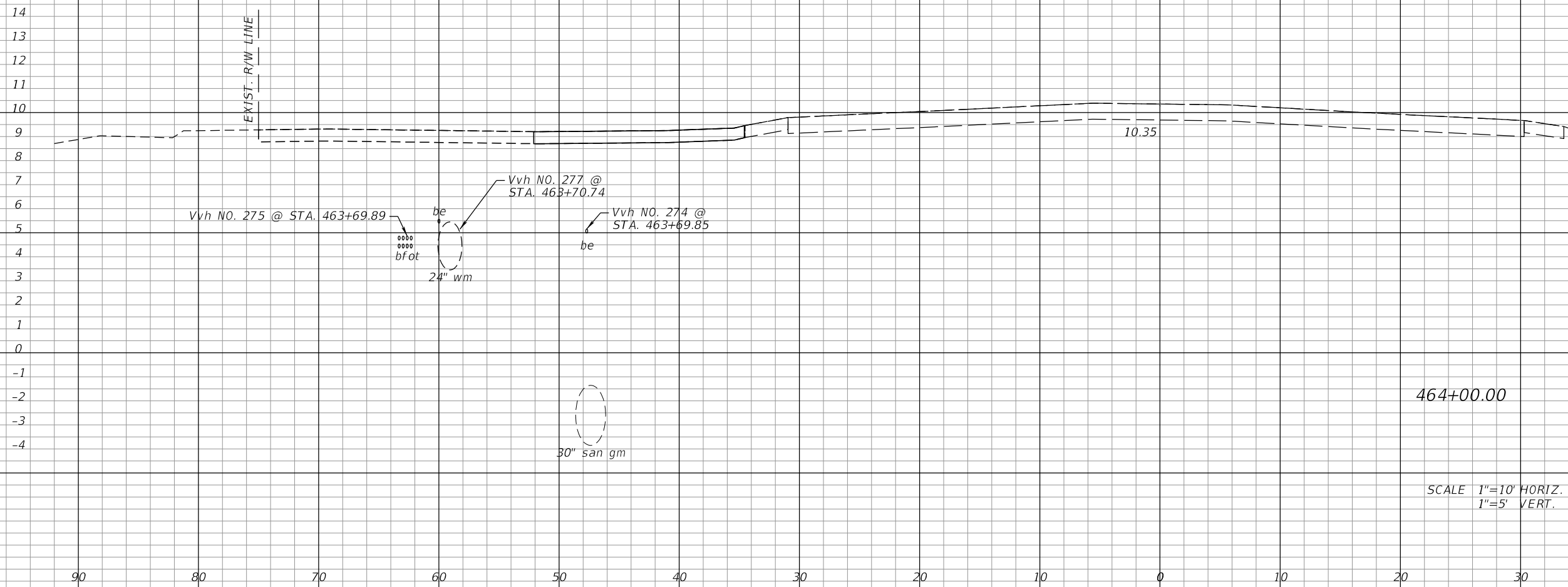
30

12

REVISIONS				AIM ENGINEERING & SURVEYING, INC. 3802 CORPOREX PARK DRIVE STE. 225 TAMPA, FLORIDA 33619 TELEPHONE (888) 627-4144 CERTIFICATE OF AUTHORIZATION NO. 3114 DAWN M. RATICAN P.E. NO. 60226	STATE OF FLORIDA DEPARTMENT OF TRANSPORTATION			CROSS SECTIONS	SHEET NO. 197
DATE	DESCRIPTION	DATE	DESCRIPTION		ROAD NO.	COUNTY	FINANCIAL PROJECT ID		
				SR 80	LEE	429823-1-52-01			

THE OFFICIAL RECORD OF THIS SHEET IS THE ELECTRONIC FILE DIGITALLY SIGNED AND SEALED UNDER RULE 61G15-23.004, F.A.C.

Regular		Exc.		Embankment	
A	V	A	V	A	V



464+00.00

SCALE 1"=10' HORIZ.
1"=5' VERT.

9	9	0	5

REVISIONS			
DATE	DESCRIPTION	DATE	DESCRIPTION

AIM ENGINEERING & SURVEYING, INC.
3802 CORPOREX PARK DRIVE STE. 225
TAMPA, FLORIDA 33619
TELEPHONE (888) 627-4144
CERTIFICATE OF AUTHORIZATION NO. 3114
DAWN M. RATCAN P.E. NO. 60226

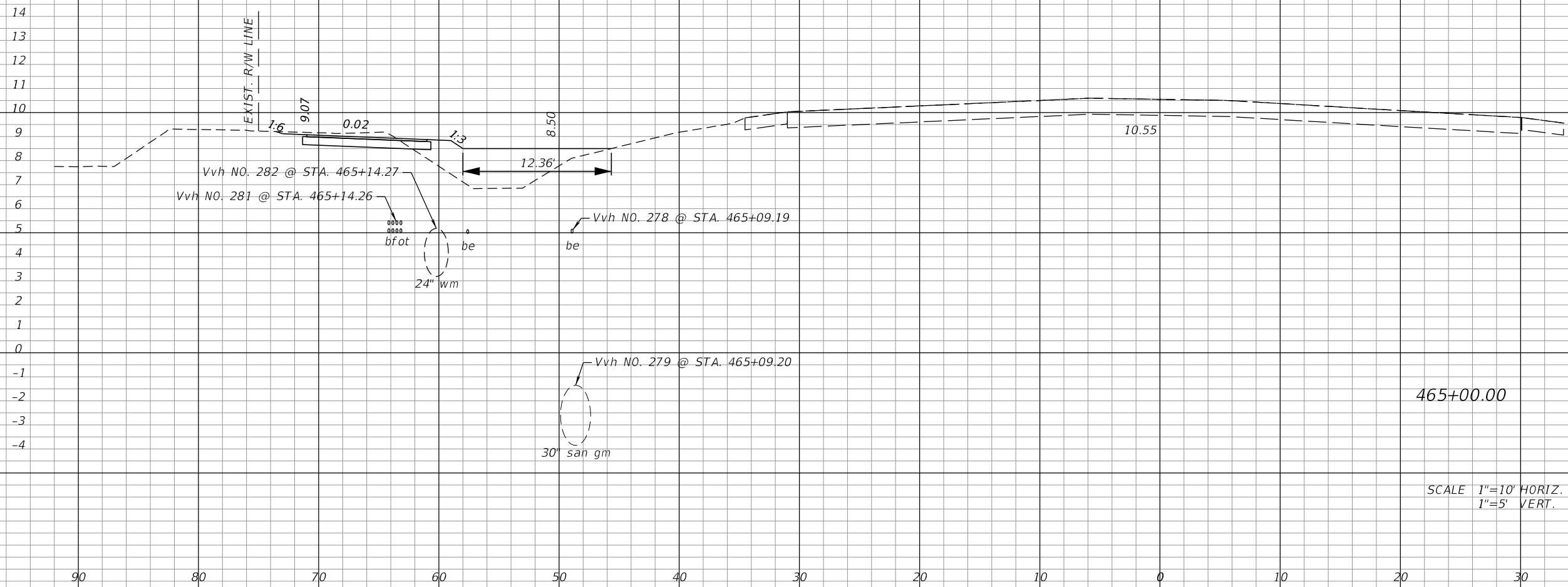
STATE OF FLORIDA DEPARTMENT OF TRANSPORTATION		
ROAD NO.	COUNTY	FINANCIAL PROJECT ID
SR 80	LEE	429823-1-52-01

CROSS SECTIONS

SHEET NO.
198

THE OFFICIAL RECORD OF THIS SHEET IS THE ELECTRONIC FILE DIGITALLY SIGNED AND SEALED UNDER RULE 61G15-23.004, F.A.C.

Regular Exc.		Embankment	
A	V	A	V



465+00.00

SCALE 1"=10' HORIZ.
1"=5' VERT.

5	26	17	31
---	----	----	----

REVISIONS			
DATE	DESCRIPTION	DATE	DESCRIPTION

AIM ENGINEERING & SURVEYING, INC.
3802 CORPOREX PARK DRIVE STE. 225
TAMPA, FLORIDA 33619
TELEPHONE (888) 627-4144
CERTIFICATE OF AUTHORIZATION NO. 3114
DAWN M. RATCAN P.E. NO. 60226

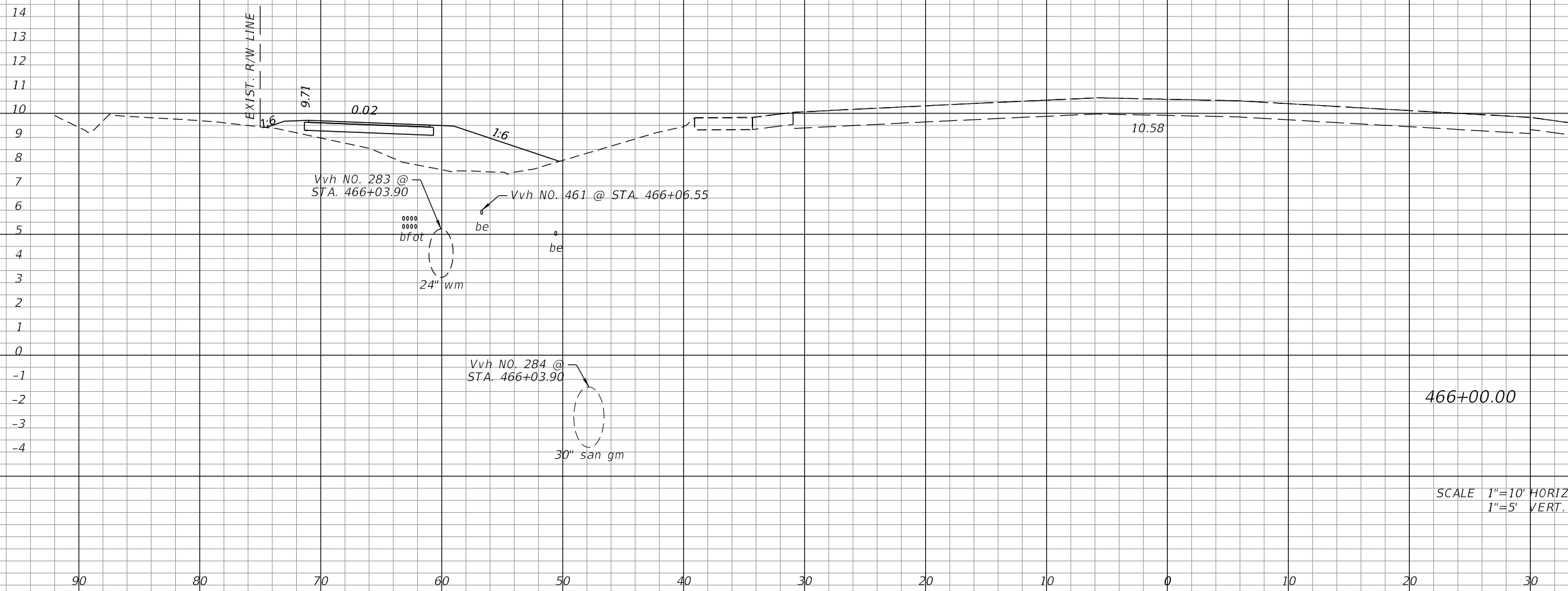
STATE OF FLORIDA DEPARTMENT OF TRANSPORTATION		
ROAD NO.	COUNTY	FINANCIAL PROJECT ID
SR 80	LEE	429823-1-52-01

CROSS SECTIONS

SHEET NO.
199

THE OFFICIAL RECORD OF THIS SHEET IS THE ELECTRONIC FILE DIGITALLY SIGNED AND SEALED UNDER RULE 61G15-23.004, F.A.C.

Regular		Exc.		Embankment	
A	V	A	V	A	V



SCALE 1"=10' HORIZ.
1"=5' VERT.

	0		22		
		9		72	

REVISIONS			
DATE	DESCRIPTION	DATE	DESCRIPTION

AIM ENGINEERING & SURVEYING, INC.
3802 CORPOREX PARK DRIVE STE. 225
TAMPA, FLORIDA 33619
TELEPHONE (888) 627-4144
CERTIFICATE OF AUTHORIZATION NO. 3114
DAWN M. RATICAN P.E. NO. 60226

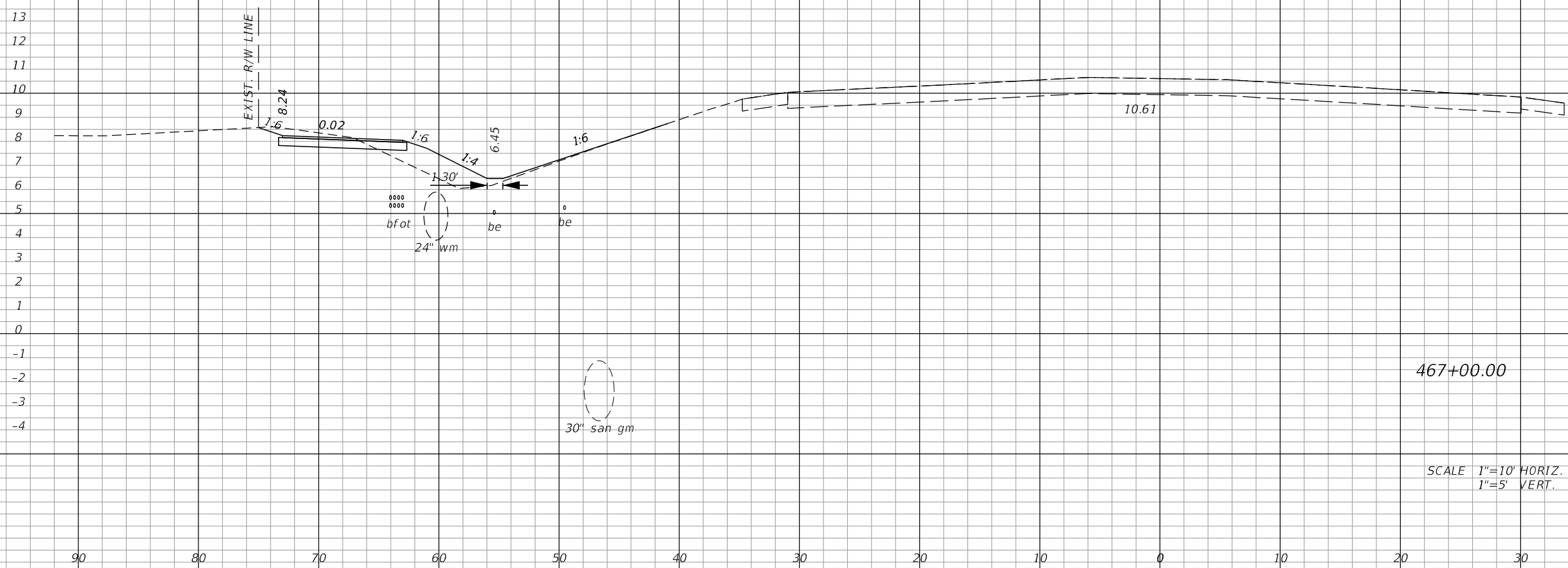
STATE OF FLORIDA DEPARTMENT OF TRANSPORTATION		
ROAD NO.	COUNTY	FINANCIAL PROJECT ID
SR 80	LEE	429823-1-52-01

CROSS SECTIONS

SHEET NO.
200

THE OFFICIAL RECORD OF THIS SHEET IS THE ELECTRONIC FILE DIGITALLY SIGNED AND SEALED UNDER RULE 61G15-23.004, F.A.C.

Regular Exc.		Embankment	
A	V	A	V



467+00.00

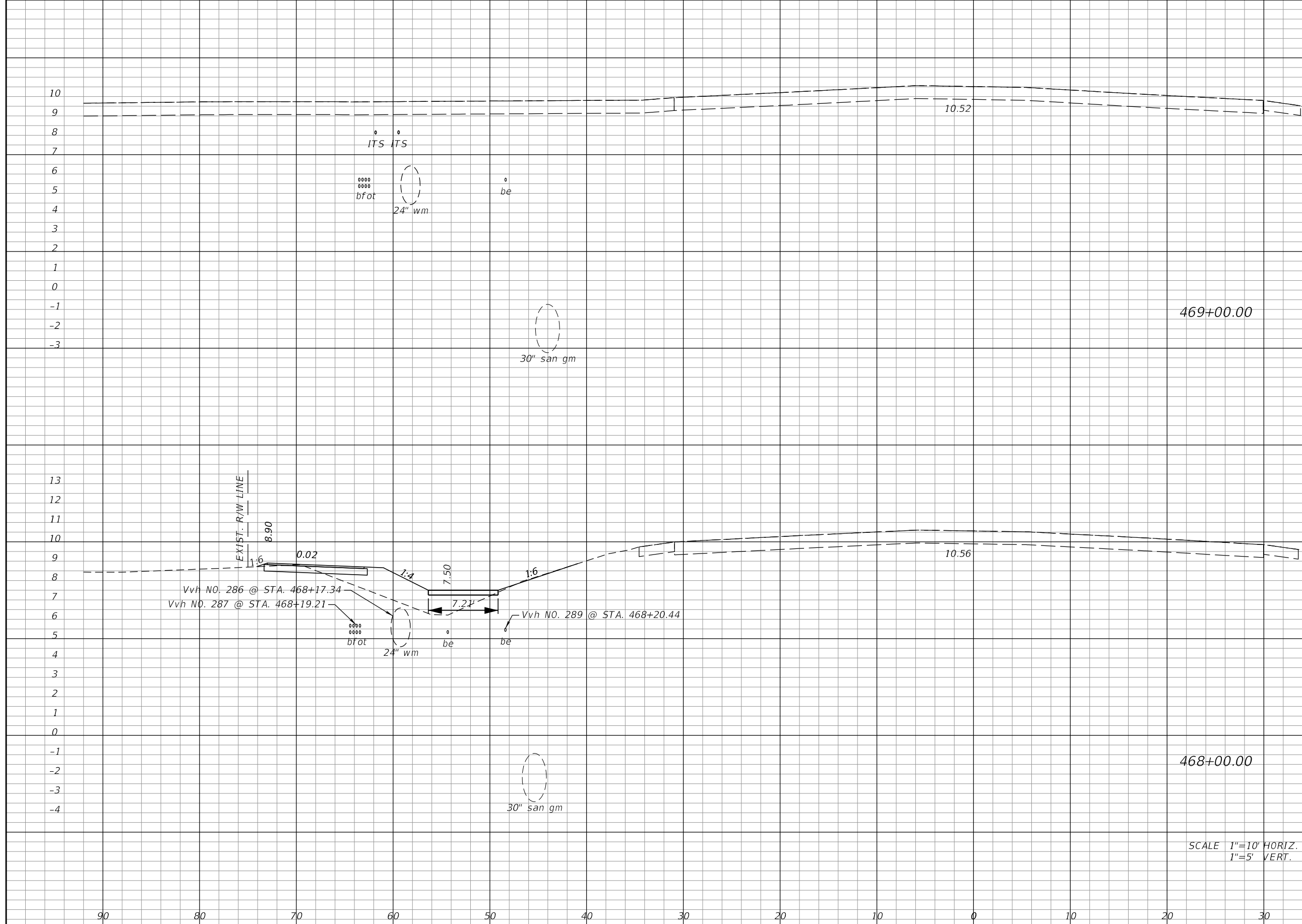
SCALE 1"=10' HORIZ.
1"=5' VERT.

4	7	7	54
---	---	---	----

REVISIONS				AIM ENGINEERING & SURVEYING, INC. 3802 CORPOREX PARK DRIVE STE. 225 TAMPA, FLORIDA 33619 TELEPHONE (888) 627-4144 CERTIFICATE OF AUTHORIZATION NO. 3114 DAWN M. RATIGAN P.E. NO. 60226	STATE OF FLORIDA DEPARTMENT OF TRANSPORTATION			SHEET NO. 201
DATE	DESCRIPTION	DATE	DESCRIPTION		ROAD NO.	COUNTY	FINANCIAL PROJECT ID	
					SR 80	LEE	429823-1-52-01	

THE OFFICIAL RECORD OF THIS SHEET IS THE ELECTRONIC FILE DIGITALLY SIGNED AND SEALED UNDER RULE 61G15-23.004, F.A.C.

CROSS SECTIONS



Regular		Exc.		Embankment	
A	V	A	V	A	V
0		0		0	
	4		28		
2		15		11	
			41		

SCALE 1"=10' HORIZ.
1"=5' VERT.

REVISIONS			
DATE	DESCRIPTION	DATE	DESCRIPTION

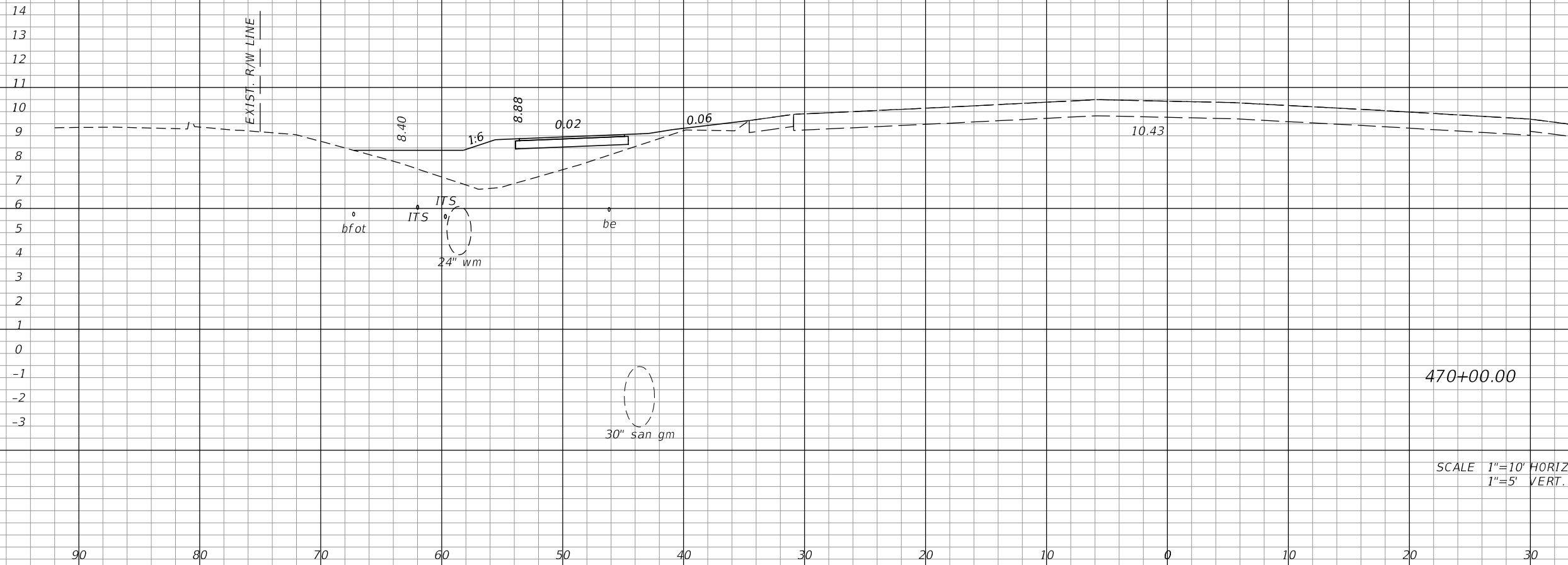
AIM ENGINEERING & SURVEYING, INC.
3802 CORPOREX PARK DRIVE STE. 225
TAMPA, FLORIDA 33619
TELEPHONE (888) 627-4144
CERTIFICATE OF AUTHORIZATION NO. 3114
DAWN M. RATCAN P.E. NO. 60226

STATE OF FLORIDA DEPARTMENT OF TRANSPORTATION		
ROAD NO.	COUNTY	FINANCIAL PROJECT ID
SR 80	LEE	429823-1-52-01

CROSS SECTIONS	SHEET NO. 202
-----------------------	-------------------------

THE OFFICIAL RECORD OF THIS SHEET IS THE ELECTRONIC FILE DIGITALLY SIGNED AND SEALED UNDER RULE 61G15-23.004, F.A.C.

Regular		Exc.		Embankment	
A	V	A	V	A	V



Regular		Exc.		Embankment	
A	V	A	V	A	V
0				24	
		0			44

REVISIONS			
DATE	DESCRIPTION	DATE	DESCRIPTION

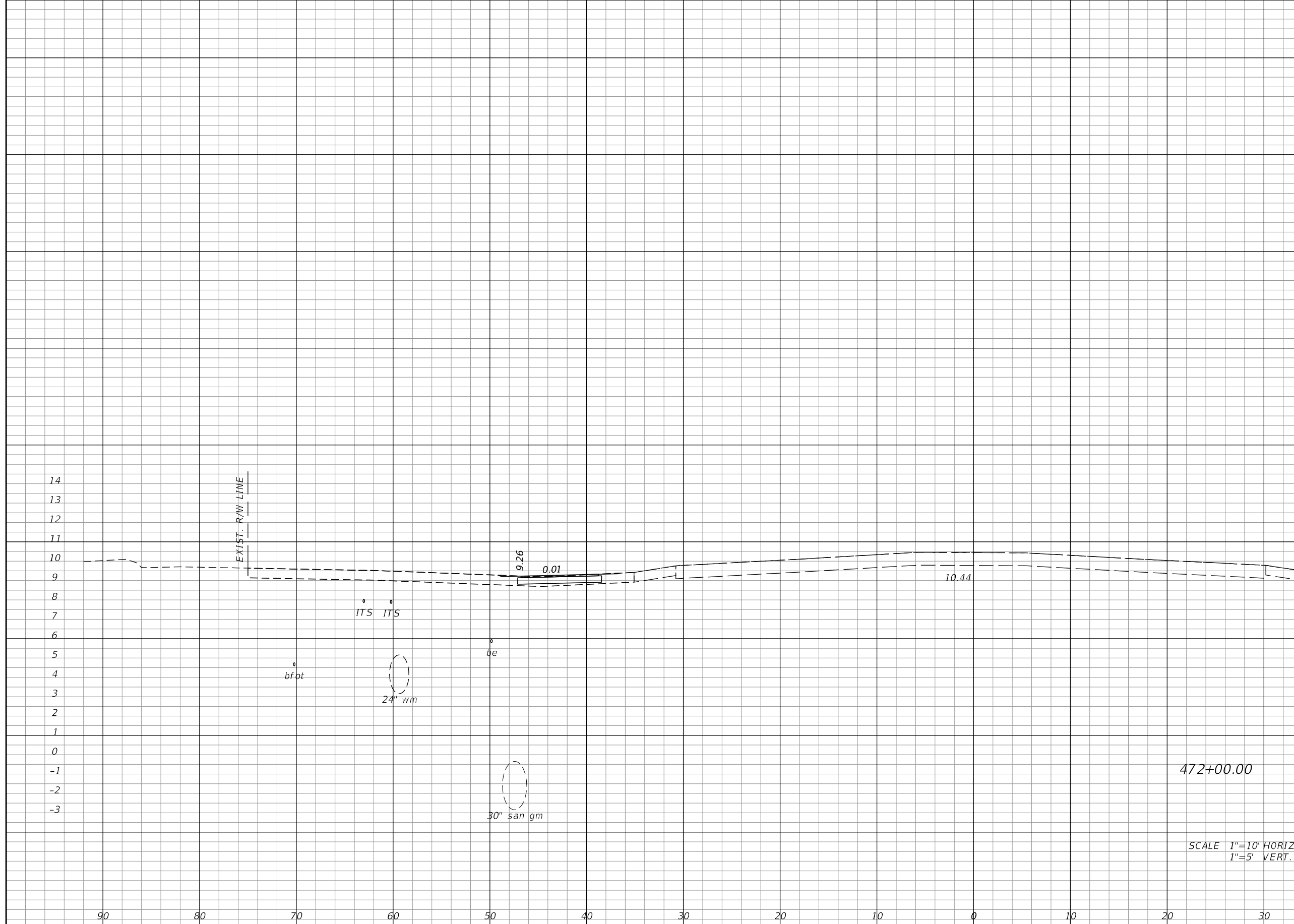
AIM ENGINEERING & SURVEYING, INC.
 3802 CORPOREX PARK DRIVE STE. 225
 TAMPA, FLORIDA 33619
 TELEPHONE (888) 627-4144
 CERTIFICATE OF AUTHORIZATION NO. 3114
 DAWN M. RATCAN P.E. NO. 60226

STATE OF FLORIDA DEPARTMENT OF TRANSPORTATION		
ROAD NO.	COUNTY	FINANCIAL PROJECT ID
SR 80	LEE	429823-1-52-01

CROSS SECTIONS

SHEET NO.
203

THE OFFICIAL RECORD OF THIS SHEET IS THE ELECTRONIC FILE DIGITALLY SIGNED AND SEALED UNDER RULE 61G15-23.004, F.A.C.



Regular		Exc.		Embankment	
A	V	A	V	A	V
3				0	
	11				0

472+00.00

SCALE 1"=10' HORIZ.
1"=5' VERT.

REVISIONS			
DATE	DESCRIPTION	DATE	DESCRIPTION

AIM ENGINEERING & SURVEYING, INC.
 3802 CORPOREX PARK DRIVE STE. 225
 TAMPA, FLORIDA 33619
 TELEPHONE (888) 627-4144
 CERTIFICATE OF AUTHORIZATION NO. 3114
 DAWN M. RATCAN P.E. NO. 60226

STATE OF FLORIDA
 DEPARTMENT OF TRANSPORTATION

ROAD NO.	COUNTY	FINANCIAL PROJECT ID
SR 80	LEE	429823-1-52-01

CROSS SECTIONS

SHEET NO.
205

THE OFFICIAL RECORD OF THIS SHEET IS THE ELECTRONIC FILE DIGITALLY SIGNED AND SEALED UNDER RULE 61G15-23.004, F.A.C.

14
13
12
11
10
9
8
7
6
5
4
3
2
1
0
-1
-2
-3

90 80 70 60 50 40 30 20 10 0 10 20 30

EXIST. R/W LINE

bfot

ITS

ITS

24" wm

be

30' san gm

10.53

473+00.00

SCALE 1"=10' HORIZ.
1"=5' VERT.

Regular		Exc.		Embankment	
A	V	A	V	A	V
19				0	
	41				0

REVISIONS			
DATE	DESCRIPTION	DATE	DESCRIPTION

AIM ENGINEERING & SURVEYING, INC.
3802 CORPOREX PARK DRIVE STE. 225
TAMPA, FLORIDA 33619
TELEPHONE (888) 627-4144
CERTIFICATE OF AUTHORIZATION NO. 3114
DAWN M. RATCAN P.E. NO. 60226

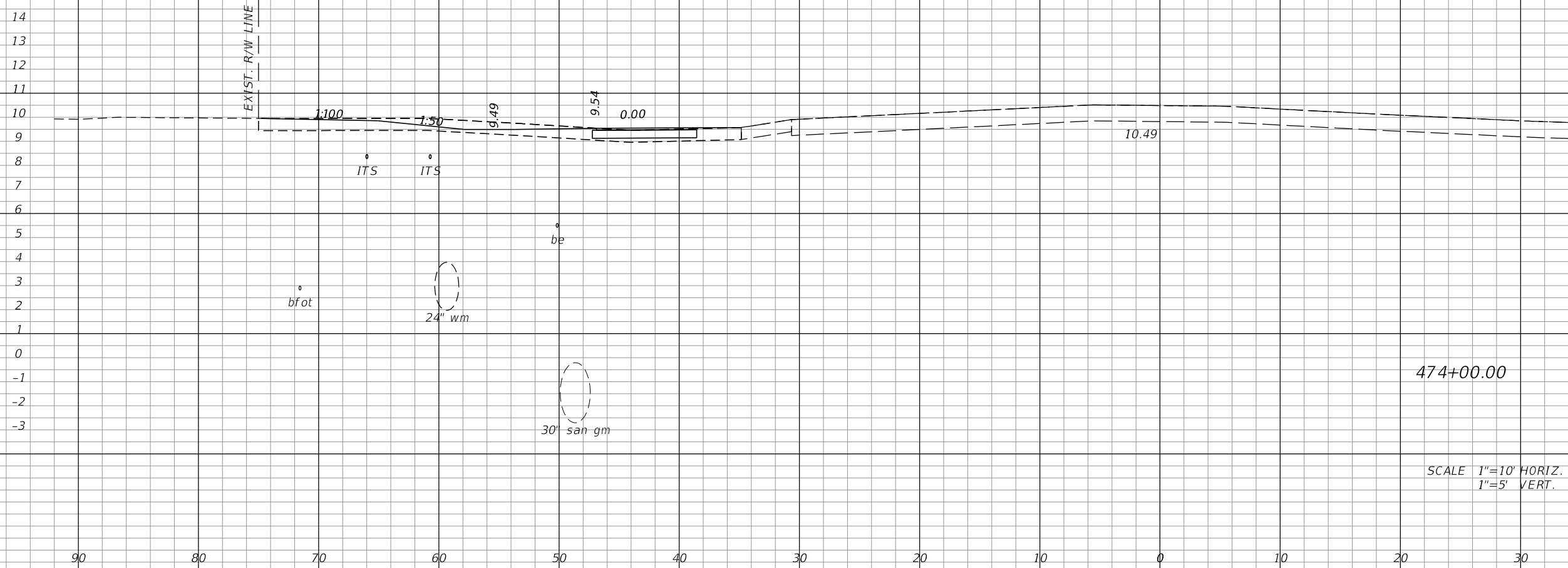
STATE OF FLORIDA DEPARTMENT OF TRANSPORTATION		
ROAD NO.	COUNTY	FINANCIAL PROJECT ID
SR 80	LEE	429823-1-52-01

CROSS SECTIONS

SHEET NO.
206

THE OFFICIAL RECORD OF THIS SHEET IS THE ELECTRONIC FILE DIGITALLY SIGNED AND SEALED UNDER RULE 61G15-23.004, F.A.C.

Regular		Exc.		Embankment	
A	V	A	V	A	V



Regular		Exc.		Embankment	
A	V	A	V	A	V
8				0	
	50				0

REVISIONS			
DATE	DESCRIPTION	DATE	DESCRIPTION

AIM ENGINEERING & SURVEYING, INC.
 3802 CORPOREX PARK DRIVE STE. 225
 TAMPA, FLORIDA 33619
 TELEPHONE (888) 627-4144
 CERTIFICATE OF AUTHORIZATION NO. 3114
 DAWN M. RATCAN P.E. NO. 60226

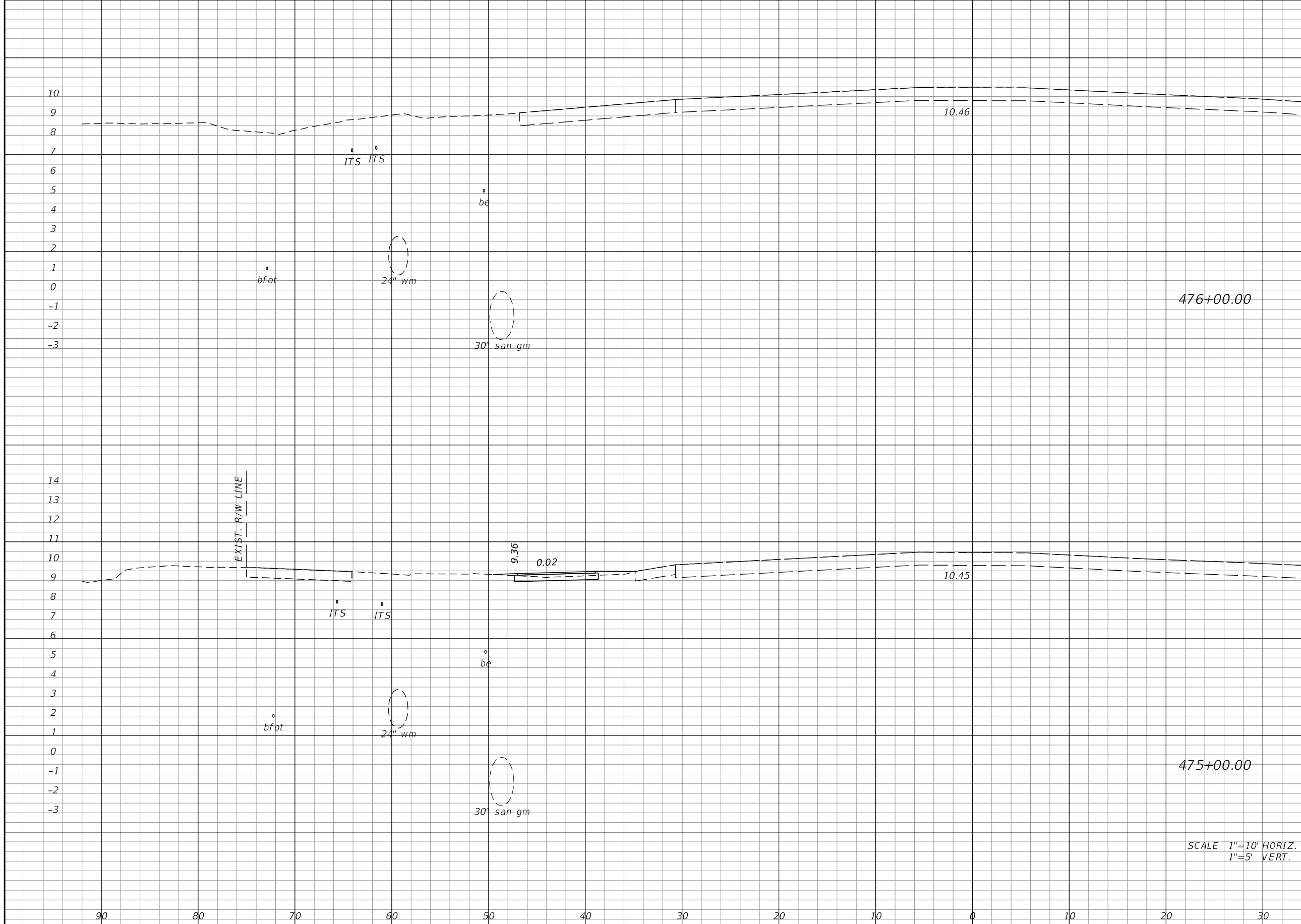
STATE OF FLORIDA
 DEPARTMENT OF TRANSPORTATION

ROAD NO.	COUNTY	FINANCIAL PROJECT ID
SR 80	LEE	429823-1-52-01

CROSS SECTIONS

SHEET NO.
207

THE OFFICIAL RECORD OF THIS SHEET IS THE ELECTRONIC FILE DIGITALLY SIGNED AND SEALED UNDER RULE 61G15-23.004, F.A.C.



Regular		Exc.		Embankment	
A	V	A	V	A	V
0				0	
		4			2
2			19	1	
					2

SCALE 1"=10' HORIZ.
1"=5' VERT.

REVISIONS			
DATE	DESCRIPTION	DATE	DESCRIPTION

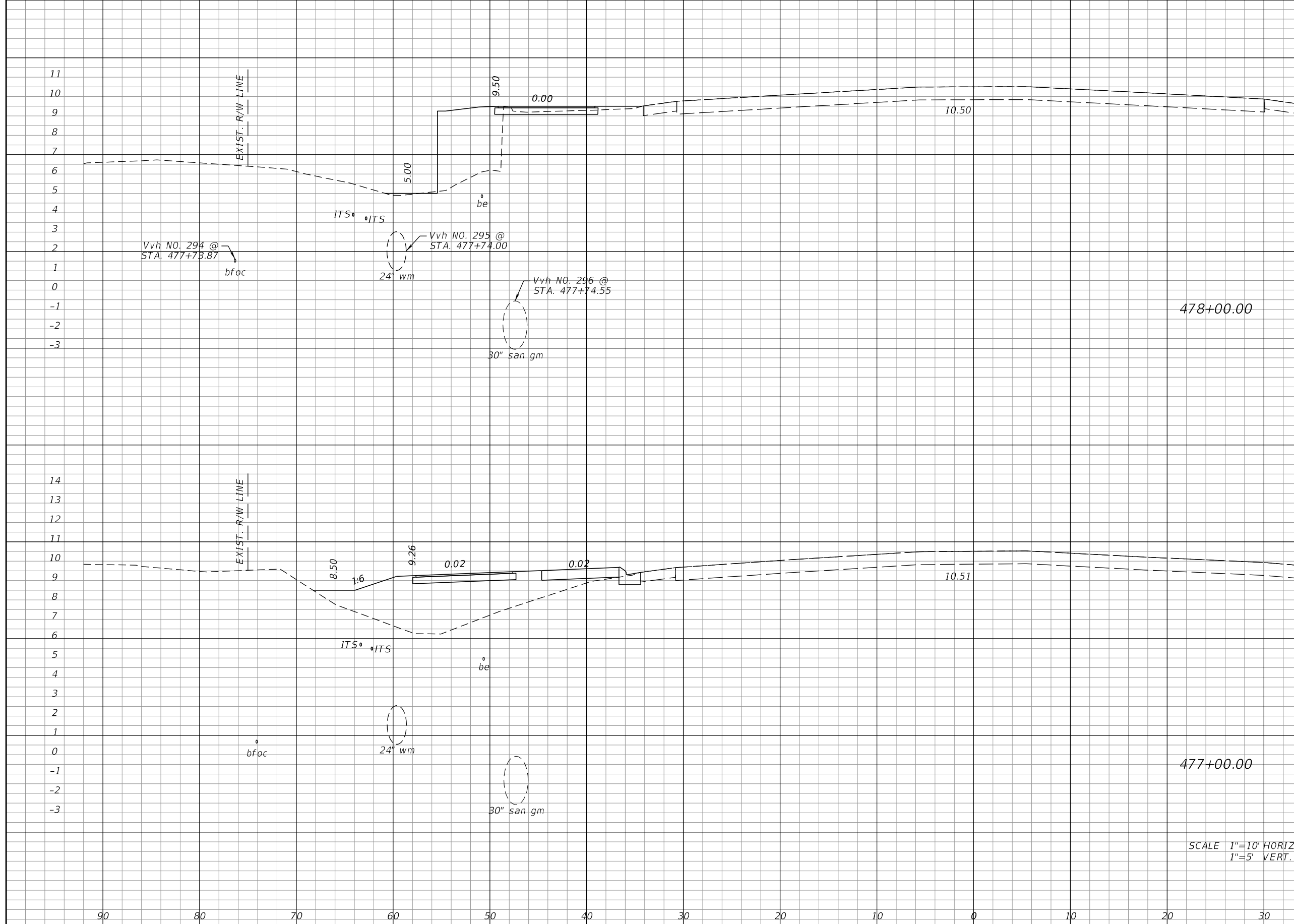
AIM ENGINEERING & SURVEYING, INC.
3802 CORPOREX PARK DRIVE STE. 225
TAMPA, FLORIDA 33619
TELEPHONE (888) 627-4144
CERTIFICATE OF AUTHORIZATION NO. 3114
DAWN M. RATCAN P.E. NO. 60226

STATE OF FLORIDA DEPARTMENT OF TRANSPORTATION		
ROAD NO.	COUNTY	FINANCIAL PROJECT ID
SR 80	LEE	429823-1-52-01

CROSS SECTIONS

SHEET NO.
208

THE OFFICIAL RECORD OF THIS SHEET IS THE ELECTRONIC FILE DIGITALLY SIGNED AND SEALED UNDER RULE 61G15-23.004, F.A.C.



Regular		Exc.		Embankment	
A	V	A	V	A	V
2				25	
		4			131
0				46	
		0			85

SCALE 1"=10' HORIZ.
1"=5' VERT.

REVISIONS			
DATE	DESCRIPTION	DATE	DESCRIPTION

AIM ENGINEERING & SURVEYING, INC.
3802 CORPOREX PARK DRIVE STE. 225
TAMPA, FLORIDA 33619
TELEPHONE (888) 627-4144
CERTIFICATE OF AUTHORIZATION NO. 3114
DAWN M. RATCAN P.E. NO. 60226

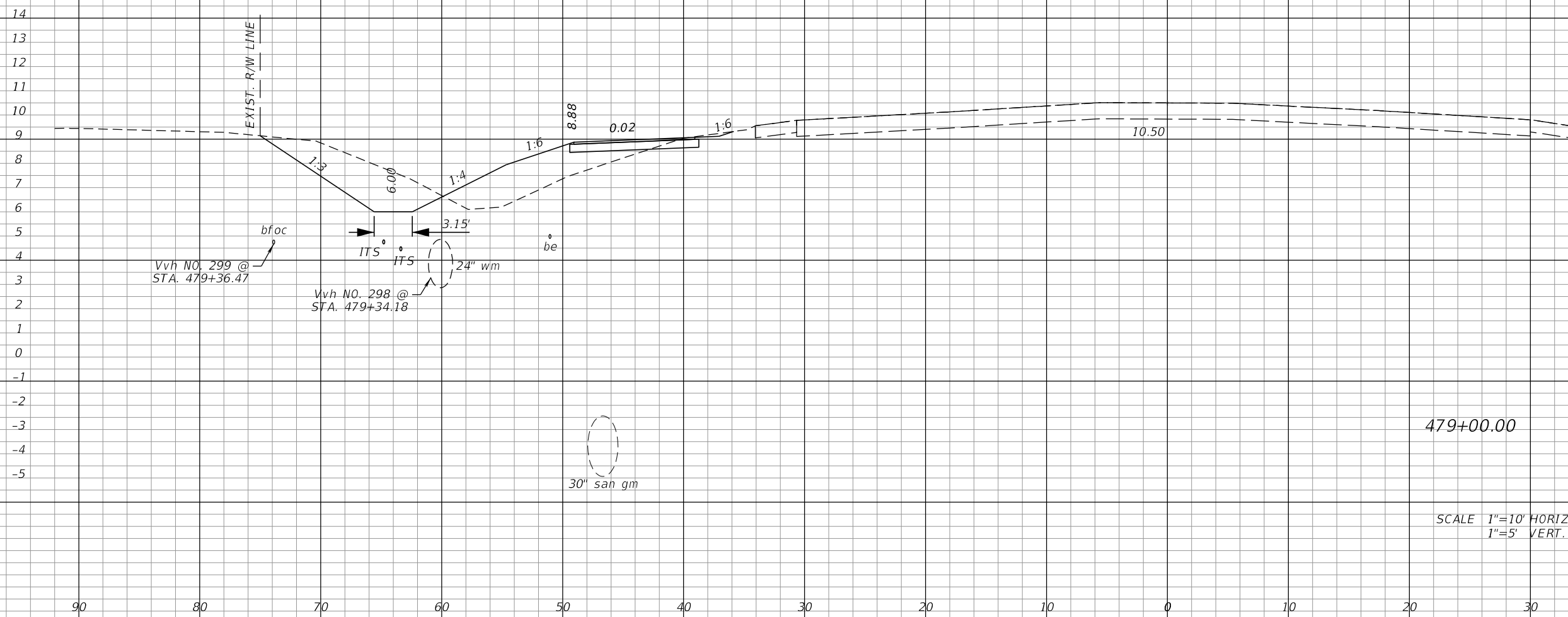
STATE OF FLORIDA DEPARTMENT OF TRANSPORTATION		
ROAD NO.	COUNTY	FINANCIAL PROJECT ID
SR 80	LEE	429823-1-52-01

CROSS SECTIONS

SHEET NO.
209

THE OFFICIAL RECORD OF THIS SHEET IS THE ELECTRONIC FILE DIGITALLY SIGNED AND SEALED UNDER RULE 61G15-23.004, F.A.C.

Regular Exc. Embankment
 A V A V



19 17
39 78

REVISIONS			
DATE	DESCRIPTION	DATE	DESCRIPTION

AIM ENGINEERING & SURVEYING, INC.
 3802 CORPOREX PARK DRIVE STE. 225
 TAMPA, FLORIDA 33619
 TELEPHONE (888) 627-4144
 CERTIFICATE OF AUTHORIZATION NO. 3114
 DAWN M. RATCAN P.E. NO. 60226

STATE OF FLORIDA
 DEPARTMENT OF TRANSPORTATION

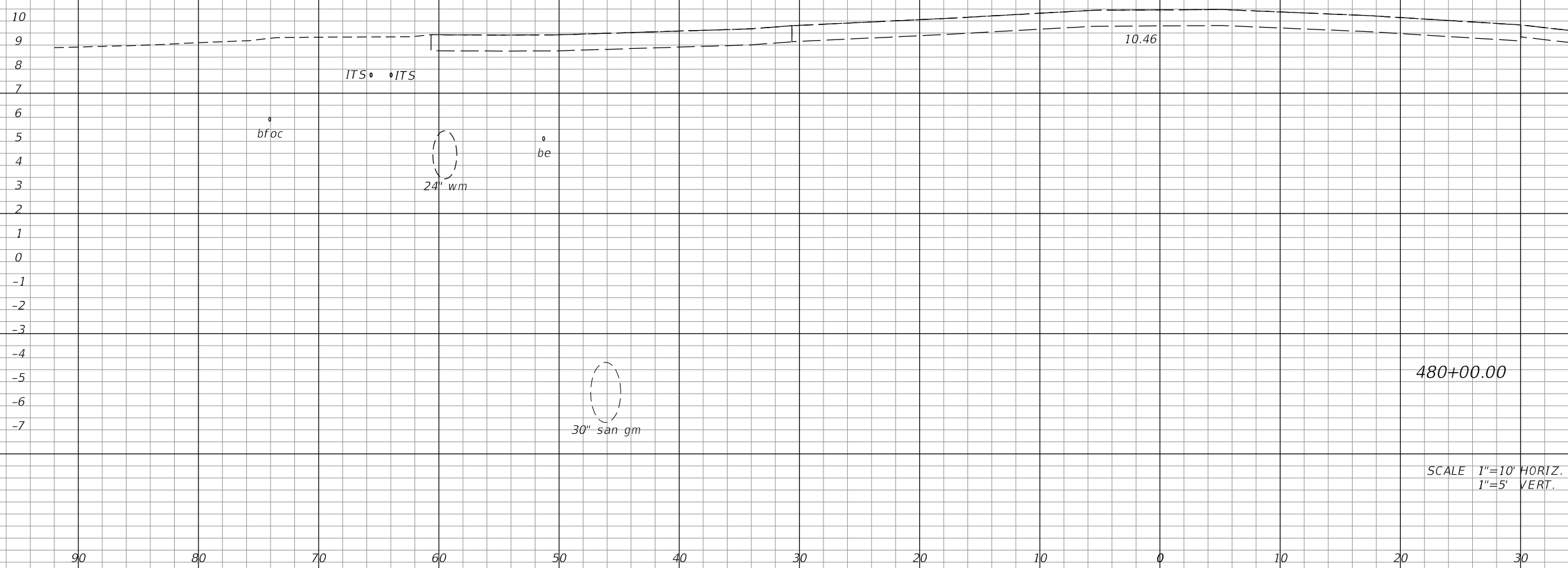
ROAD NO.	COUNTY	FINANCIAL PROJECT ID
SR 80	LEE	429823-1-52-01

CROSS SECTIONS

SHEET NO.
210

THE OFFICIAL RECORD OF THIS SHEET IS THE ELECTRONIC FILE DIGITALLY SIGNED AND SEALED UNDER RULE 61G15-23.004, F.A.C.

Regular Exc.		Embankment	
A	V	A	V



0	35	0	31
---	----	---	----

REVISIONS			
DATE	DESCRIPTION	DATE	DESCRIPTION

AIM ENGINEERING & SURVEYING, INC.
 3802 CORPOREX PARK DRIVE STE. 225
 TAMPA, FLORIDA 33619
 TELEPHONE (888) 627-4144
 CERTIFICATE OF AUTHORIZATION NO. 3114
 DAWN M. RATCAN P.E. NO. 60226

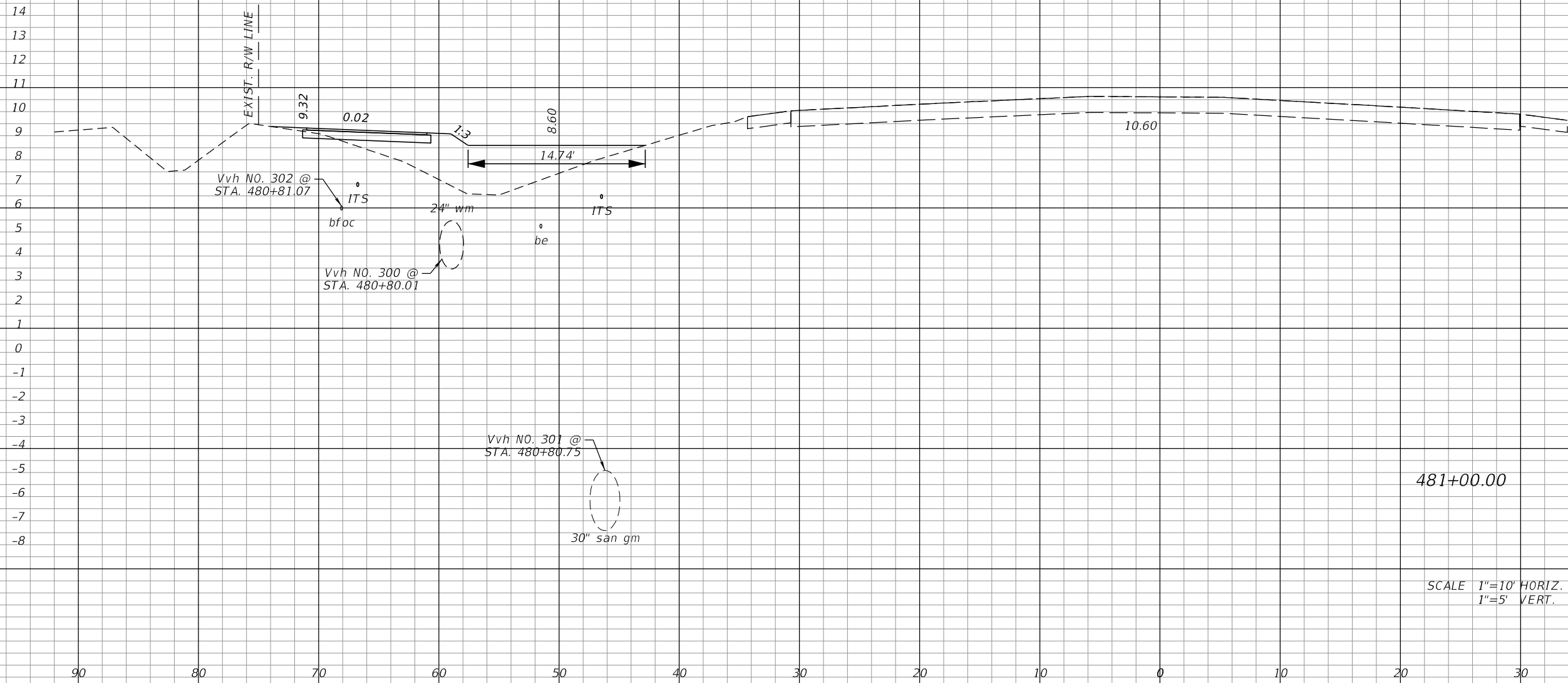
STATE OF FLORIDA DEPARTMENT OF TRANSPORTATION		
ROAD NO.	COUNTY	FINANCIAL PROJECT ID
SR 80	LEE	429823-1-52-01

CROSS SECTIONS

SHEET NO.
211

THE OFFICIAL RECORD OF THIS SHEET IS THE ELECTRONIC FILE DIGITALLY SIGNED AND SEALED UNDER RULE 61G15-23.004, F.A.C.

Regular		Exc.		Embankment	
A	V	A	V	A	V



481+00.00

SCALE 1"=10' HORIZ.
1"=5' VERT.

0	0	29	0	54
---	---	----	---	----

REVISIONS			
DATE	DESCRIPTION	DATE	DESCRIPTION

AIM ENGINEERING & SURVEYING, INC.
 3802 CORPOREX PARK DRIVE STE. 225
 TAMPA, FLORIDA 33619
 TELEPHONE (888) 627-4144
 CERTIFICATE OF AUTHORIZATION NO. 3114
 DAWN M. RATIGAN P.E. NO. 60226

STATE OF FLORIDA
 DEPARTMENT OF TRANSPORTATION

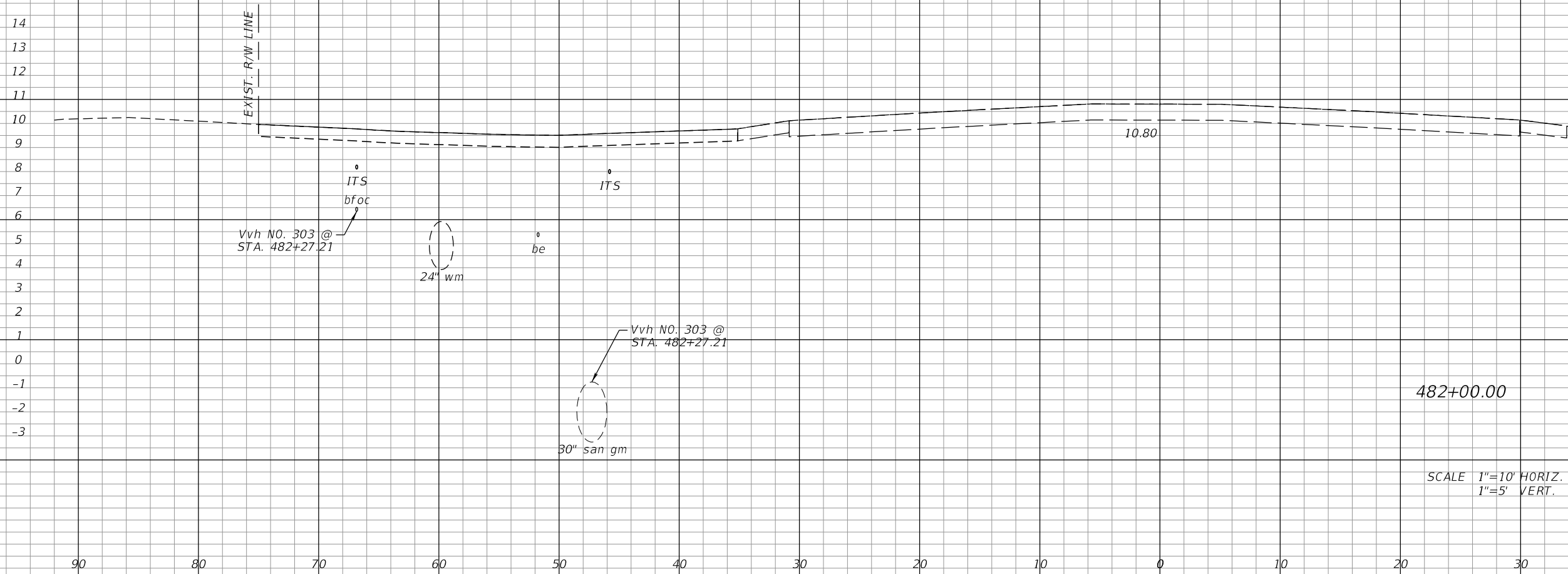
ROAD NO.	COUNTY	FINANCIAL PROJECT ID
SR 80	LEE	429823-1-52-01

CROSS SECTIONS

SHEET NO.
212

THE OFFICIAL RECORD OF THIS SHEET IS THE ELECTRONIC FILE DIGITALLY SIGNED AND SEALED UNDER RULE 61G15-23.004, F.A.C.

Regular		Exc.		Embankment	
A	V	A	V	A	V



0	0	0	0	0	54
---	---	---	---	---	----

REVISIONS			
DATE	DESCRIPTION	DATE	DESCRIPTION

AIM ENGINEERING & SURVEYING, INC.
 3802 CORPOREX PARK DRIVE STE. 225
 TAMPA, FLORIDA 33619
 TELEPHONE (888) 627-4144
 CERTIFICATE OF AUTHORIZATION NO. 3114
 DAWN M. RATCAN P.E. NO. 60226

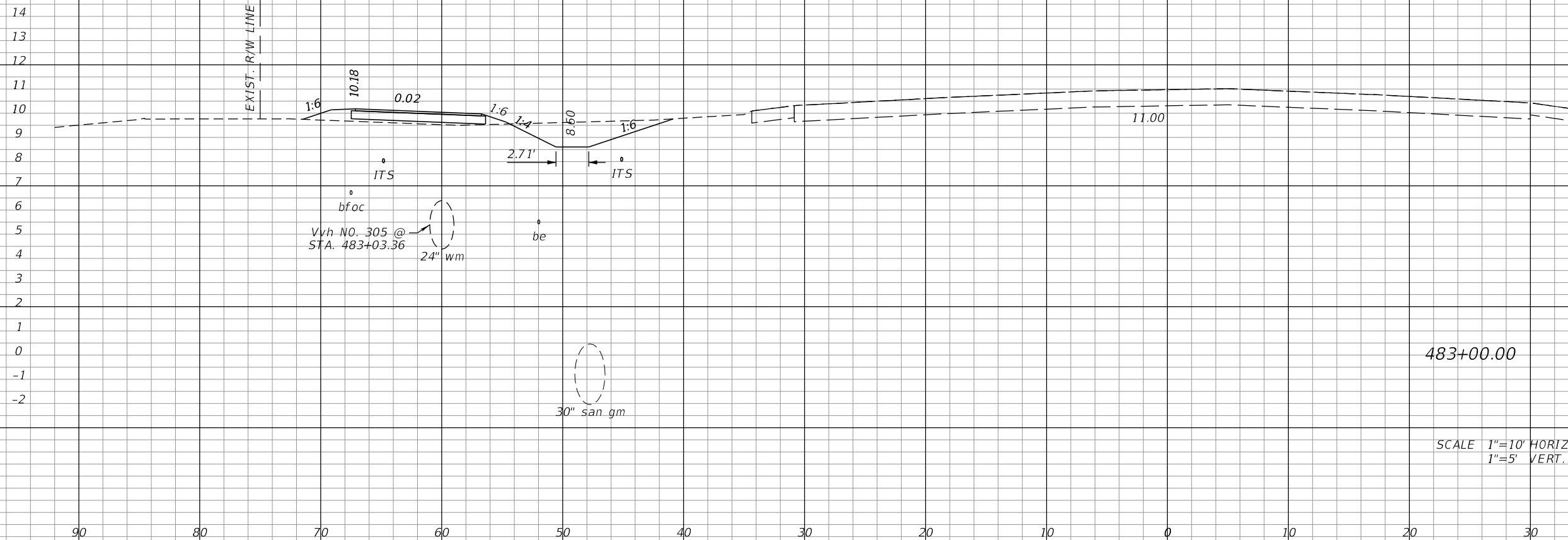
STATE OF FLORIDA DEPARTMENT OF TRANSPORTATION		
ROAD NO.	COUNTY	FINANCIAL PROJECT ID
SR 80	LEE	429823-1-52-01

CROSS SECTIONS

SHEET NO.
213

THE OFFICIAL RECORD OF THIS SHEET IS THE ELECTRONIC FILE DIGITALLY SIGNED AND SEALED UNDER RULE 61G15-23.004, F.A.C.

Regular		Exc.		Embankment	
A	V	A	V	A	V



SCALE 1"=10' HORIZ.
1"=5' VERT.

REVISIONS			
DATE	DESCRIPTION	DATE	DESCRIPTION

AIM ENGINEERING & SURVEYING, INC.
3802 CORPOREX PARK DRIVE STE. 225
TAMPA, FLORIDA 33619
TELEPHONE (888) 627-4144
CERTIFICATE OF AUTHORIZATION NO. 3114
DAWN M. RATCAN P.E. NO. 60226

STATE OF FLORIDA
DEPARTMENT OF TRANSPORTATION

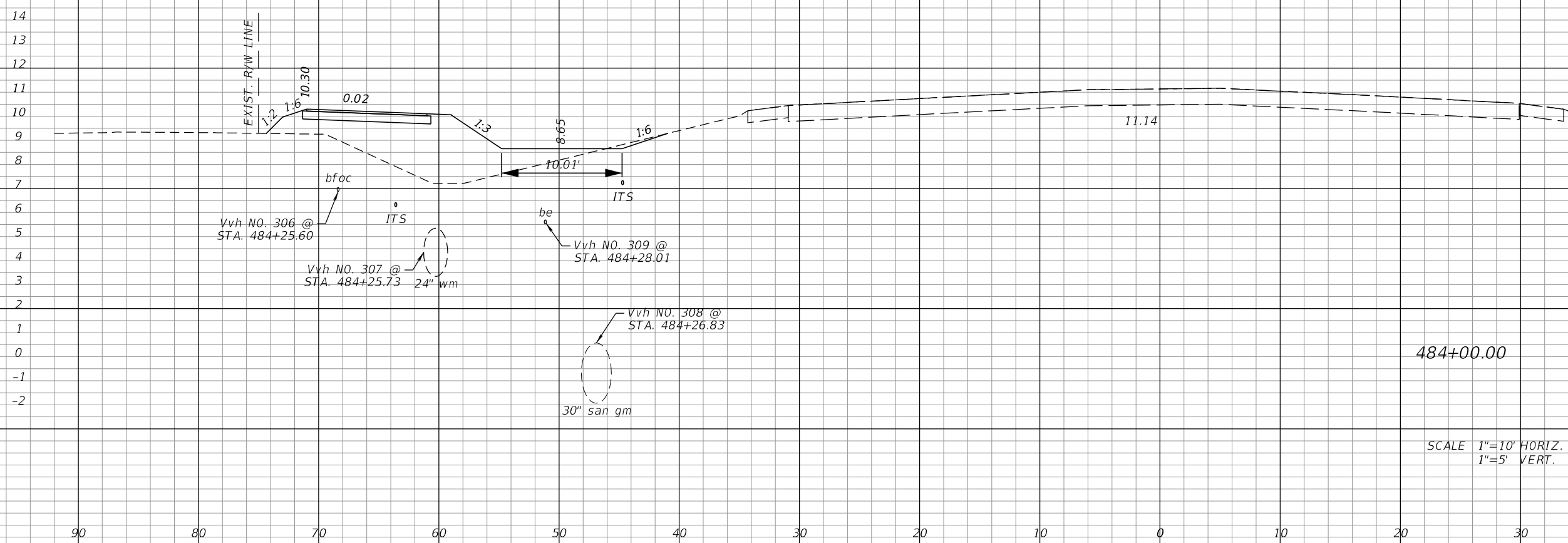
ROAD NO.	COUNTY	FINANCIAL PROJECT ID
SR 80	LEE	429823-1-52-01

CROSS SECTIONS

SHEET NO.
214

THE OFFICIAL RECORD OF THIS SHEET IS THE ELECTRONIC FILE DIGITALLY SIGNED AND SEALED UNDER RULE 61G15-23.004, F.A.C.

Regular		Exc.		Embankment	
A	V	A	V	A	V



0	15	34	69
---	----	----	----

REVISIONS			
DATE	DESCRIPTION	DATE	DESCRIPTION

AIM ENGINEERING & SURVEYING, INC.
 3802 CORPOREX PARK DRIVE STE. 225
 TAMPA, FLORIDA 33619
 TELEPHONE (888) 627-4144
 CERTIFICATE OF AUTHORIZATION NO. 3114
 DAWN M. RATICAN P.E. NO. 60226

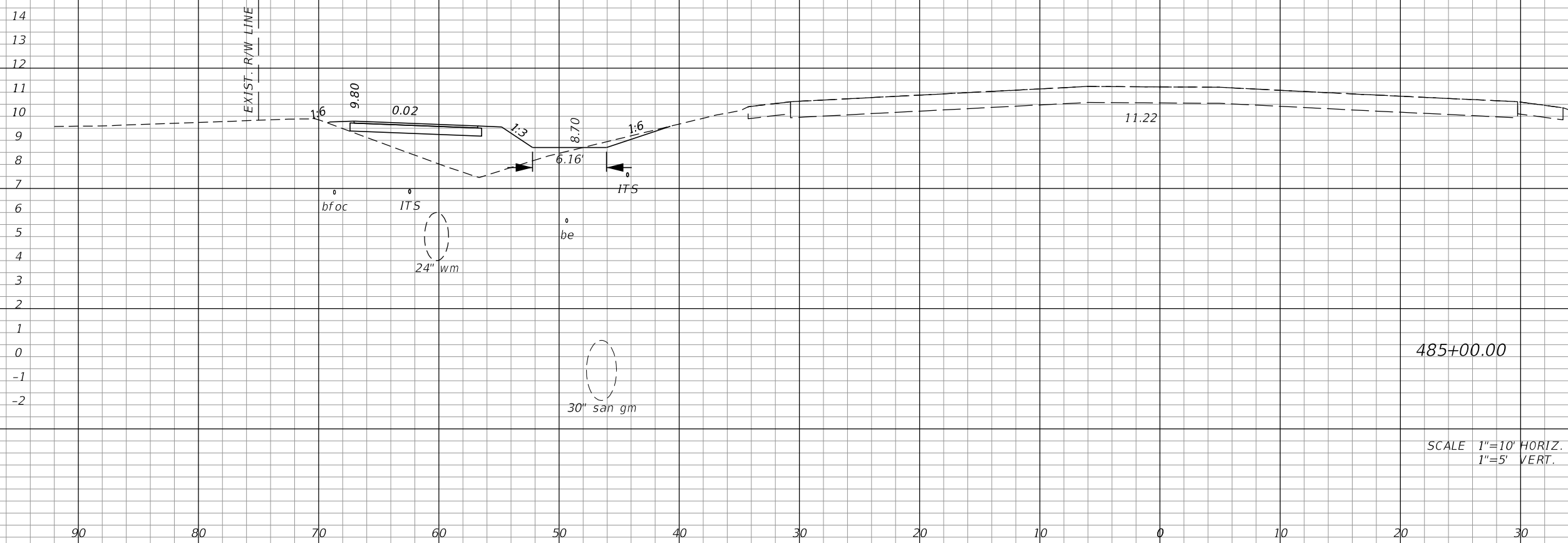
STATE OF FLORIDA DEPARTMENT OF TRANSPORTATION		
ROAD NO.	COUNTY	FINANCIAL PROJECT ID
SR 80	LEE	429823-1-52-01

CROSS SECTIONS

 SHEET NO.
 215

THE OFFICIAL RECORD OF THIS SHEET IS THE ELECTRONIC FILE DIGITALLY SIGNED AND SEALED UNDER RULE 61G15-23.004, F.A.C.

Regular		Exc.		Embankment	
A	V	A	V	A	V



REVISIONS			
DATE	DESCRIPTION	DATE	DESCRIPTION

AIM ENGINEERING & SURVEYING, INC.
 3802 CORPOREX PARK DRIVE STE. 225
 TAMPA, FLORIDA 33619
 TELEPHONE (888) 627-4144
 CERTIFICATE OF AUTHORIZATION NO. 3114
 DAWN M. RATCAN P.E. NO. 60226

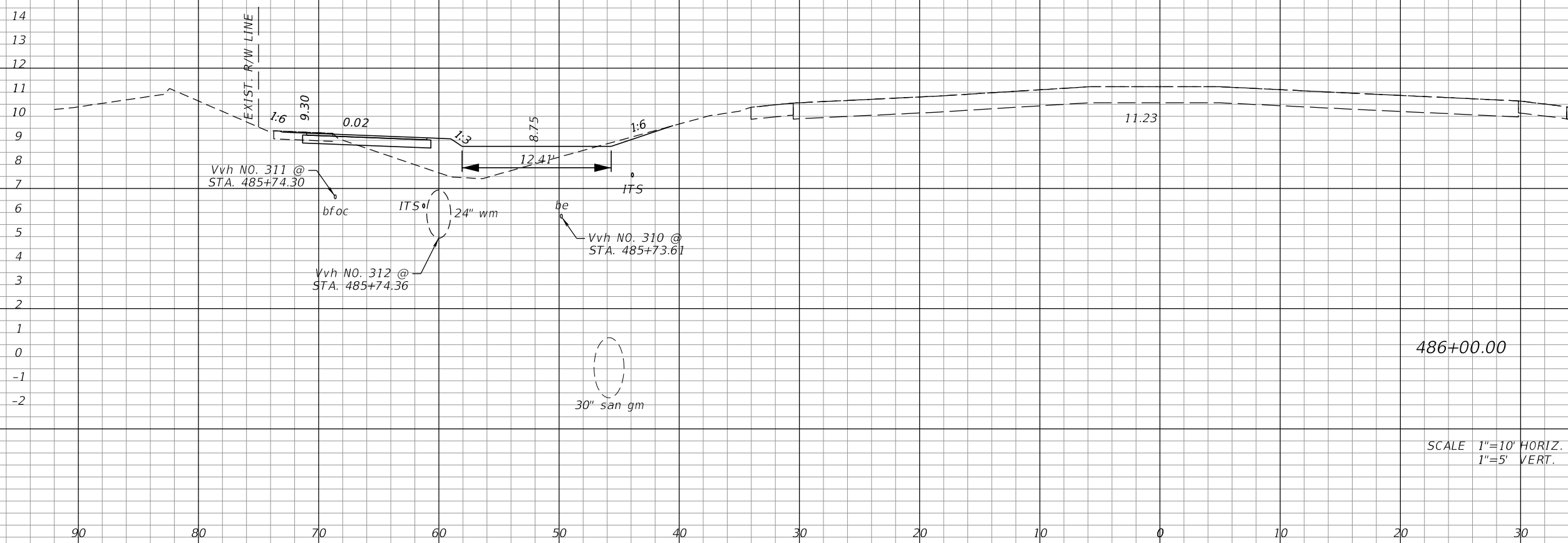
STATE OF FLORIDA DEPARTMENT OF TRANSPORTATION		
ROAD NO.	COUNTY	FINANCIAL PROJECT ID
SR 80	LEE	429823-1-52-01

CROSS SECTIONS

SHEET NO.
216

THE OFFICIAL RECORD OF THIS SHEET IS THE ELECTRONIC FILE DIGITALLY SIGNED AND SEALED UNDER RULE 61G15-23.004, F.A.C.

Regular Exc.		Embankment	
A	V	A	V



486+00.00

SCALE 1"=10' HORIZ.
1"=5' VERT.

2	6	15	61
---	---	----	----

REVISIONS			
DATE	DESCRIPTION	DATE	DESCRIPTION

AIM ENGINEERING & SURVEYING, INC.
3802 CORPOREX PARK DRIVE STE. 225
TAMPA, FLORIDA 33619
TELEPHONE (888) 627-4144
CERTIFICATE OF AUTHORIZATION NO. 3114
DAWN M. RATCAN P.E. NO. 60226

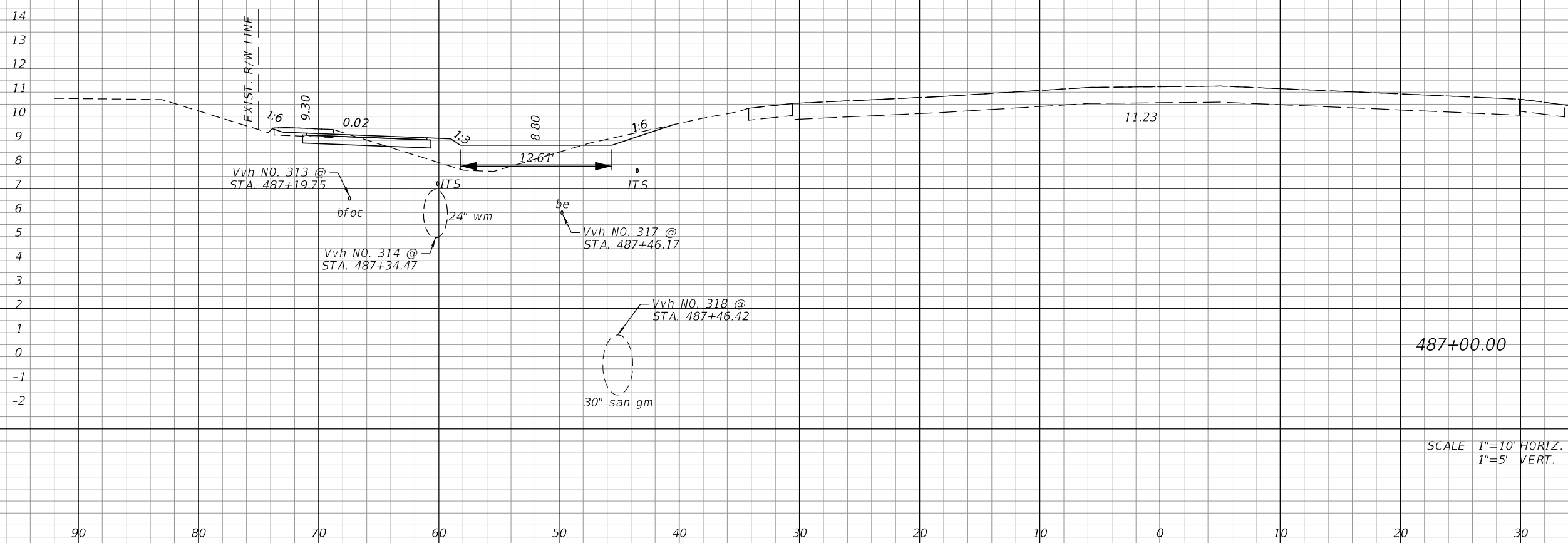
STATE OF FLORIDA DEPARTMENT OF TRANSPORTATION		
ROAD NO.	COUNTY	FINANCIAL PROJECT ID
SR 80	LEE	429823-1-52-01

CROSS SECTIONS

SHEET NO.
217

THE OFFICIAL RECORD OF THIS SHEET IS THE ELECTRONIC FILE DIGITALLY SIGNED AND SEALED UNDER RULE 61G15-23.004, F.A.C.

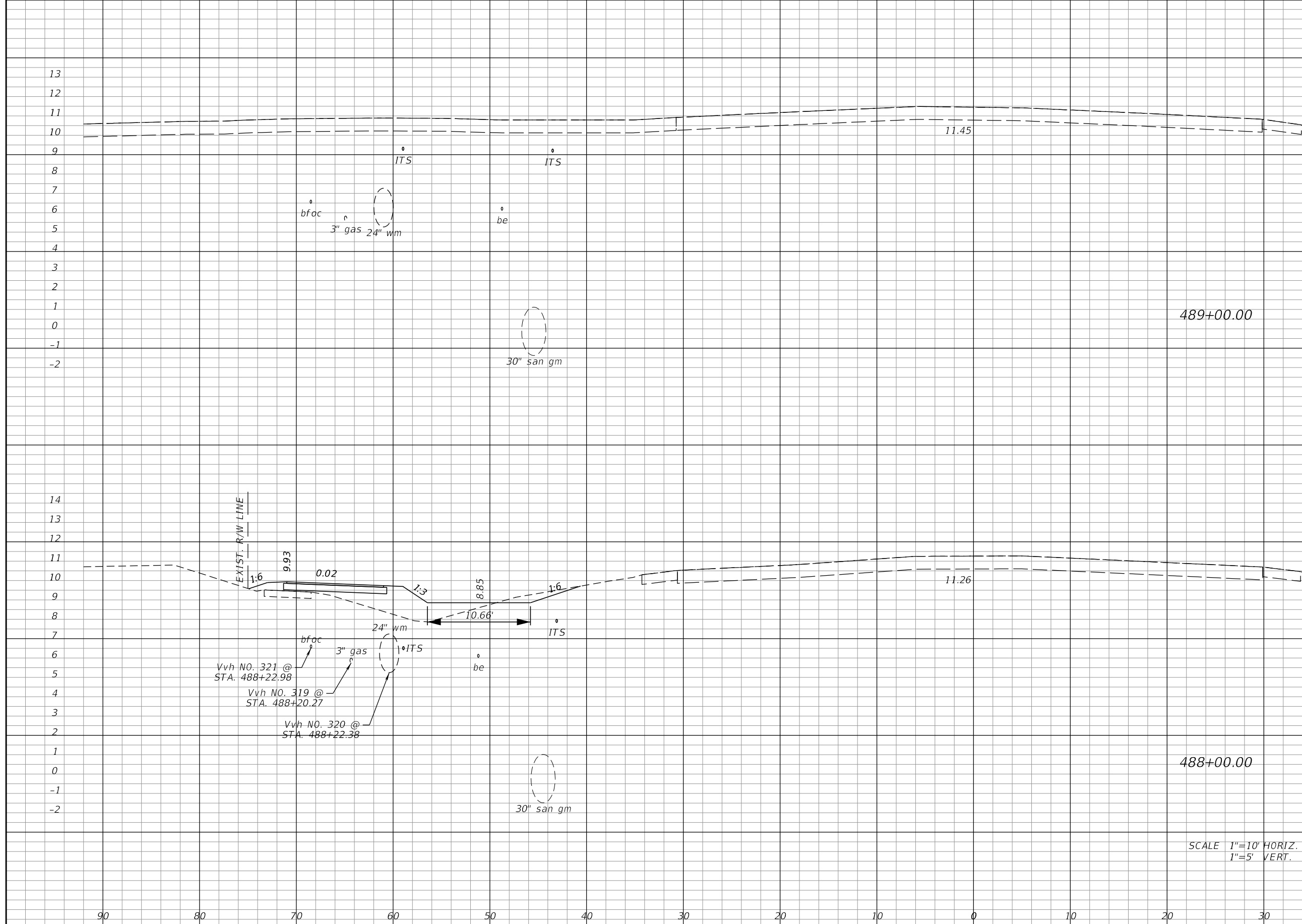
Regular Exc.		Embankment	
A	V	A	V



4	11	11	48
---	----	----	----

REVISIONS				AIM ENGINEERING & SURVEYING, INC. 3802 CORPOREX PARK DRIVE STE. 225 TAMPA, FLORIDA 33619 TELEPHONE (888) 627-4144 CERTIFICATE OF AUTHORIZATION NO. 3114 DAWN M. RATICAN P.E. NO. 60226	STATE OF FLORIDA DEPARTMENT OF TRANSPORTATION			CROSS SECTIONS	SHEET NO. 218
DATE	DESCRIPTION	DATE	DESCRIPTION		ROAD NO.	COUNTY	FINANCIAL PROJECT ID		
				SR 80	LEE	429823-1-52-01			

THE OFFICIAL RECORD OF THIS SHEET IS THE ELECTRONIC FILE DIGITALLY SIGNED AND SEALED UNDER RULE 61G15-23.004, F.A.C.



Regular		Exc.		Embankment	
A	V	A	V	A	V
0				0	
	4				26
2				14	
	11				46

SCALE 1"=10' HORIZ.
1"=5' VERT.

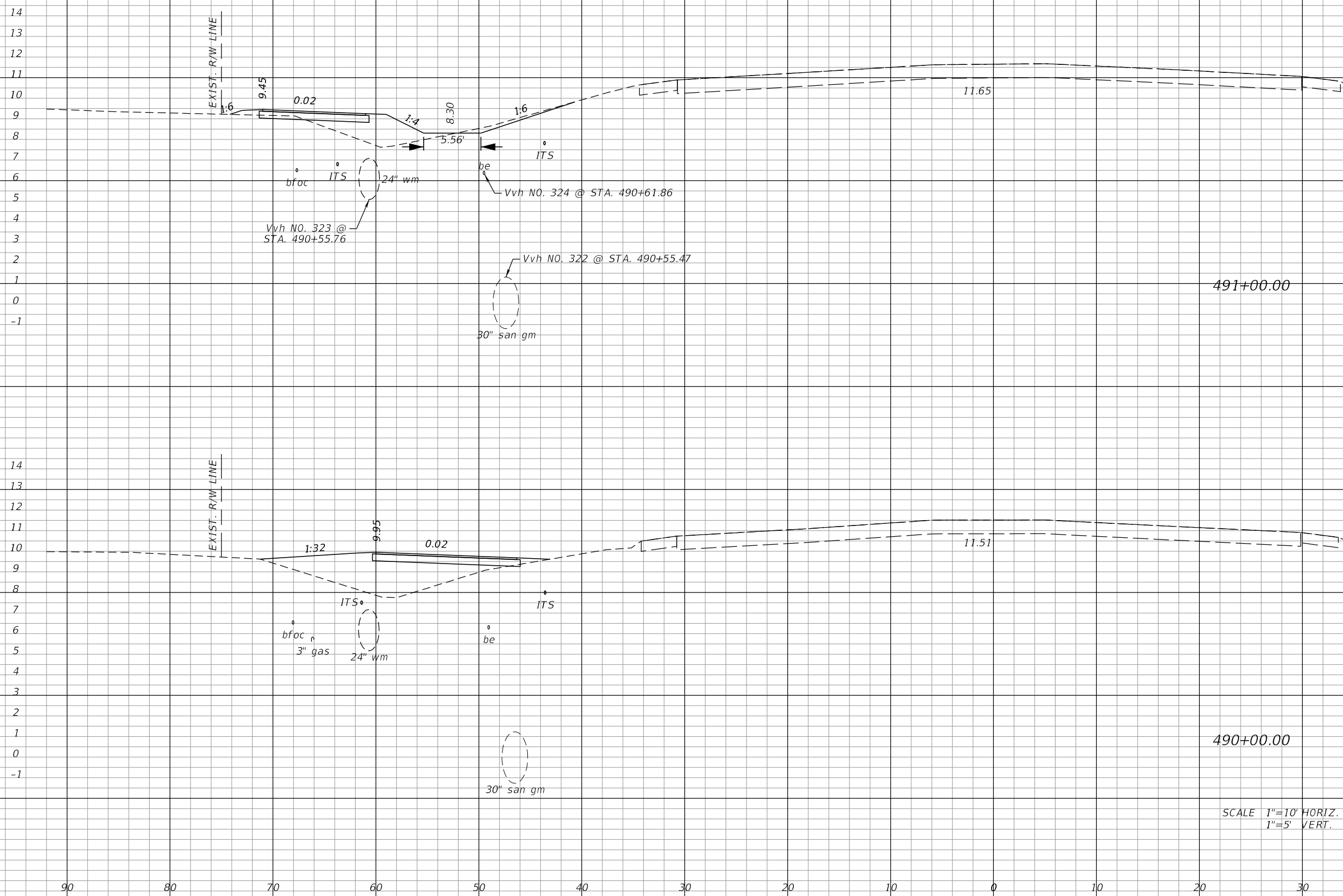
REVISIONS			
DATE	DESCRIPTION	DATE	DESCRIPTION

AIM ENGINEERING & SURVEYING, INC.
3802 CORPOREX PARK DRIVE STE. 225
TAMPA, FLORIDA 33619
TELEPHONE (888) 627-4144
CERTIFICATE OF AUTHORIZATION NO. 3114
DAWN M. RATICAN P.E. NO. 60226

STATE OF FLORIDA DEPARTMENT OF TRANSPORTATION		
ROAD NO.	COUNTY	FINANCIAL PROJECT ID
SR 80	LEE	429823-1-52-01

CROSS SECTIONS	SHEET NO. 219
-----------------------	-------------------------

THE OFFICIAL RECORD OF THIS SHEET IS THE ELECTRONIC FILE DIGITALLY SIGNED AND SEALED UNDER RULE 61G15-23.004, F.A.C.



Regular		Exc.		Embankment	
A	V	A	V	A	V
2				10	
	4				65
0				25	
	0				46

SCALE 1"=10' HORIZ.
1"=5' VERT.

REVISIONS			
DATE	DESCRIPTION	DATE	DESCRIPTION

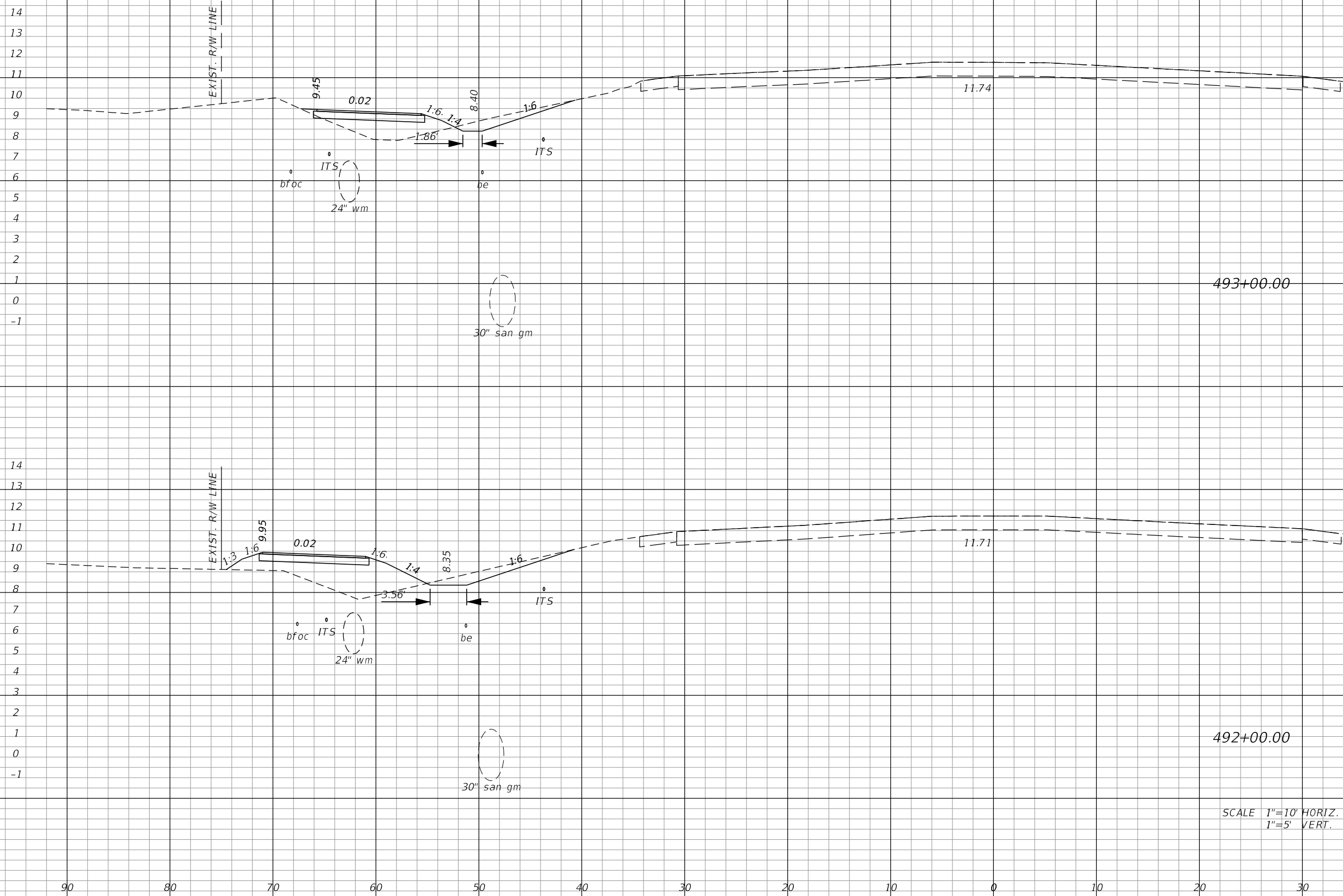
AIM ENGINEERING & SURVEYING, INC.
3802 CORPOREX PARK DRIVE STE. 225
TAMPA, FLORIDA 33619
TELEPHONE (888) 627-4144
CERTIFICATE OF AUTHORIZATION NO. 3114
DAWN M. RATCAN P.E. NO. 60226

STATE OF FLORIDA DEPARTMENT OF TRANSPORTATION		
ROAD NO.	COUNTY	FINANCIAL PROJECT ID
SR 80	LEE	429823-1-52-01

CROSS SECTIONS

SHEET NO.
220

THE OFFICIAL RECORD OF THIS SHEET IS THE ELECTRONIC FILE DIGITALLY SIGNED AND SEALED UNDER RULE 61G15-23.004, F.A.C.



Regular		Exc.		Embankment	
A	V	A	V	A	V
3				8	
	13				48
4				18	
	11				52

SCALE 1"=10' HORIZ.
1"=5' VERT.

REVISIONS			
DATE	DESCRIPTION	DATE	DESCRIPTION

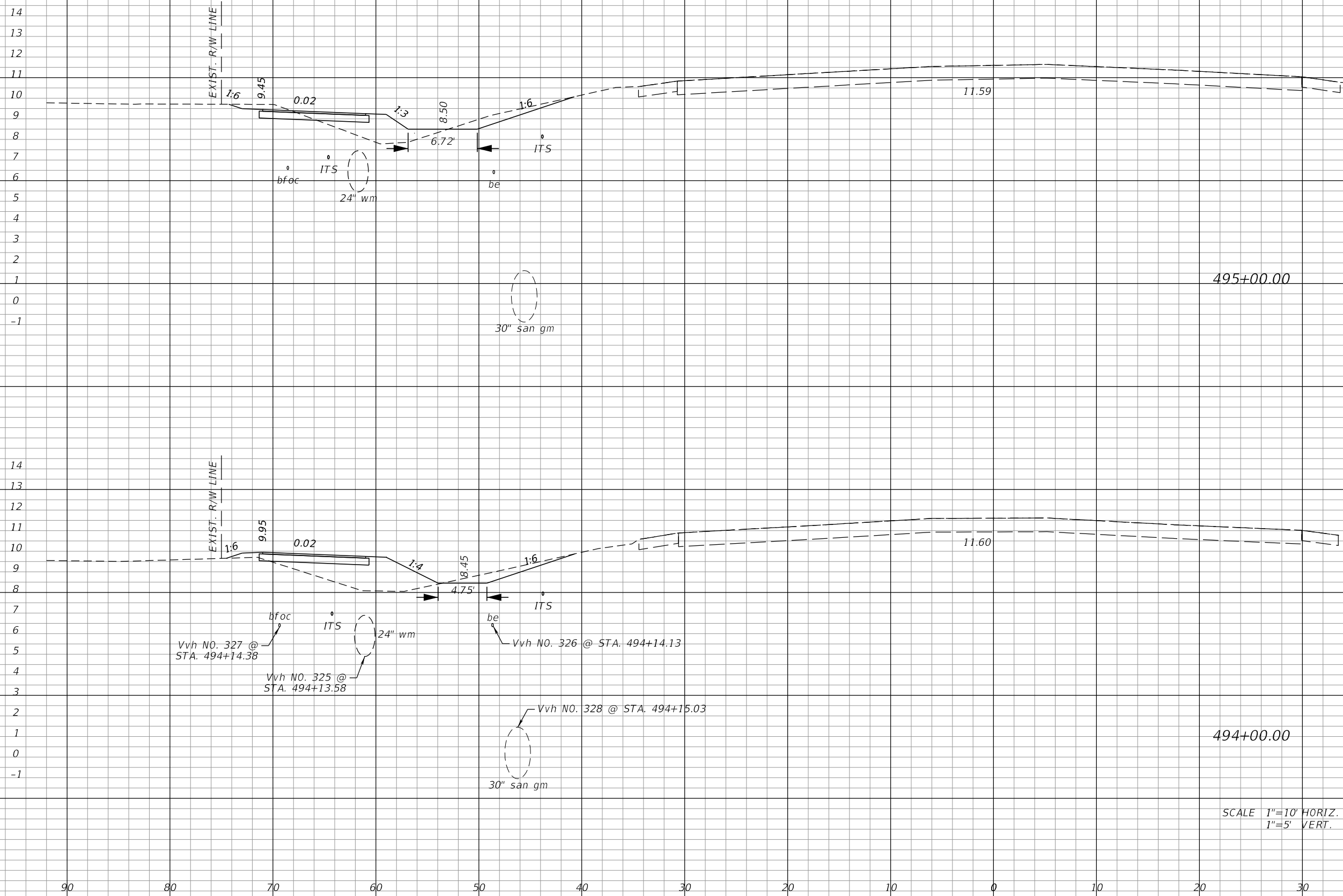
AIM ENGINEERING & SURVEYING, INC.
3802 CORPOREX PARK DRIVE STE. 225
TAMPA, FLORIDA 33619
TELEPHONE (888) 627-4144
CERTIFICATE OF AUTHORIZATION NO. 3114
DAWN M. RATCAN P.E. NO. 60226

STATE OF FLORIDA DEPARTMENT OF TRANSPORTATION		
ROAD NO.	COUNTY	FINANCIAL PROJECT ID
SR 80	LEE	429823-1-52-01

CROSS SECTIONS

SHEET NO.
221

THE OFFICIAL RECORD OF THIS SHEET IS THE ELECTRONIC FILE DIGITALLY SIGNED AND SEALED UNDER RULE 61G15-23.004, F.A.C.



Regular		Exc.		Embankment	
A	V	A	V	A	V
6				8	
	17				41
3				14	
	11				41

SCALE 1"=10' HORIZ.
1"=5' VERT.

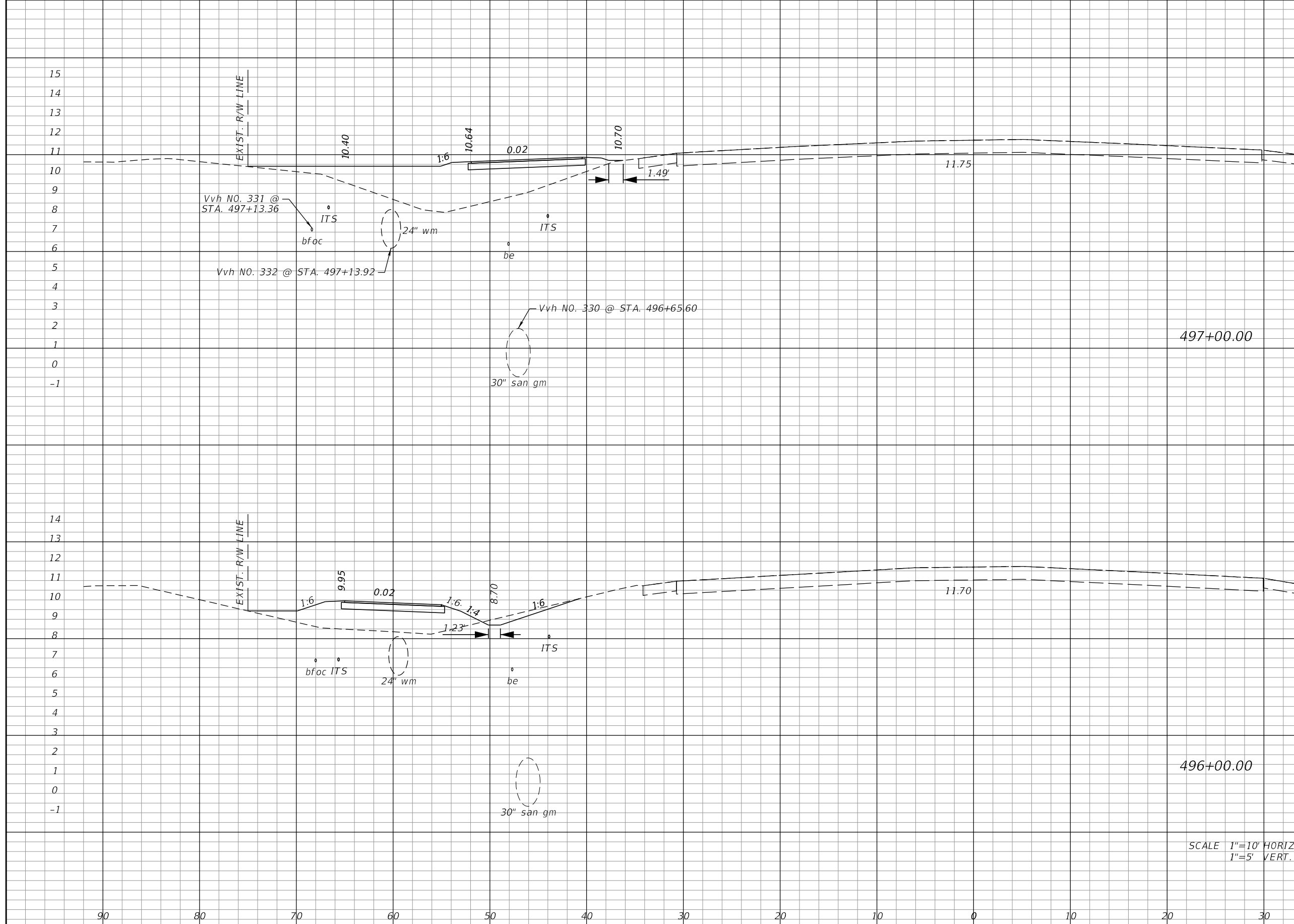
REVISIONS			
DATE	DESCRIPTION	DATE	DESCRIPTION

AIM ENGINEERING & SURVEYING, INC.
3802 CORPOREX PARK DRIVE STE. 225
TAMPA, FLORIDA 33619
TELEPHONE (888) 627-4144
CERTIFICATE OF AUTHORIZATION NO. 3114
DAWN M. RATCAN P.E. NO. 60226

STATE OF FLORIDA DEPARTMENT OF TRANSPORTATION		
ROAD NO.	COUNTY	FINANCIAL PROJECT ID
SR 80	LEE	429823-1-52-01

CROSS SECTIONS		SHEET NO. 222
-----------------------	--	-------------------------

THE OFFICIAL RECORD OF THIS SHEET IS THE ELECTRONIC FILE DIGITALLY SIGNED AND SEALED UNDER RULE 61G15-23.004, F.A.C.



Regular		Exc.		Embankment	
A	V	A	V	A	V
0				43	
	4				119
2				21	
	15				54

SCALE 1"=10' HORIZ.
1"=5' VERT.

REVISIONS			
DATE	DESCRIPTION	DATE	DESCRIPTION

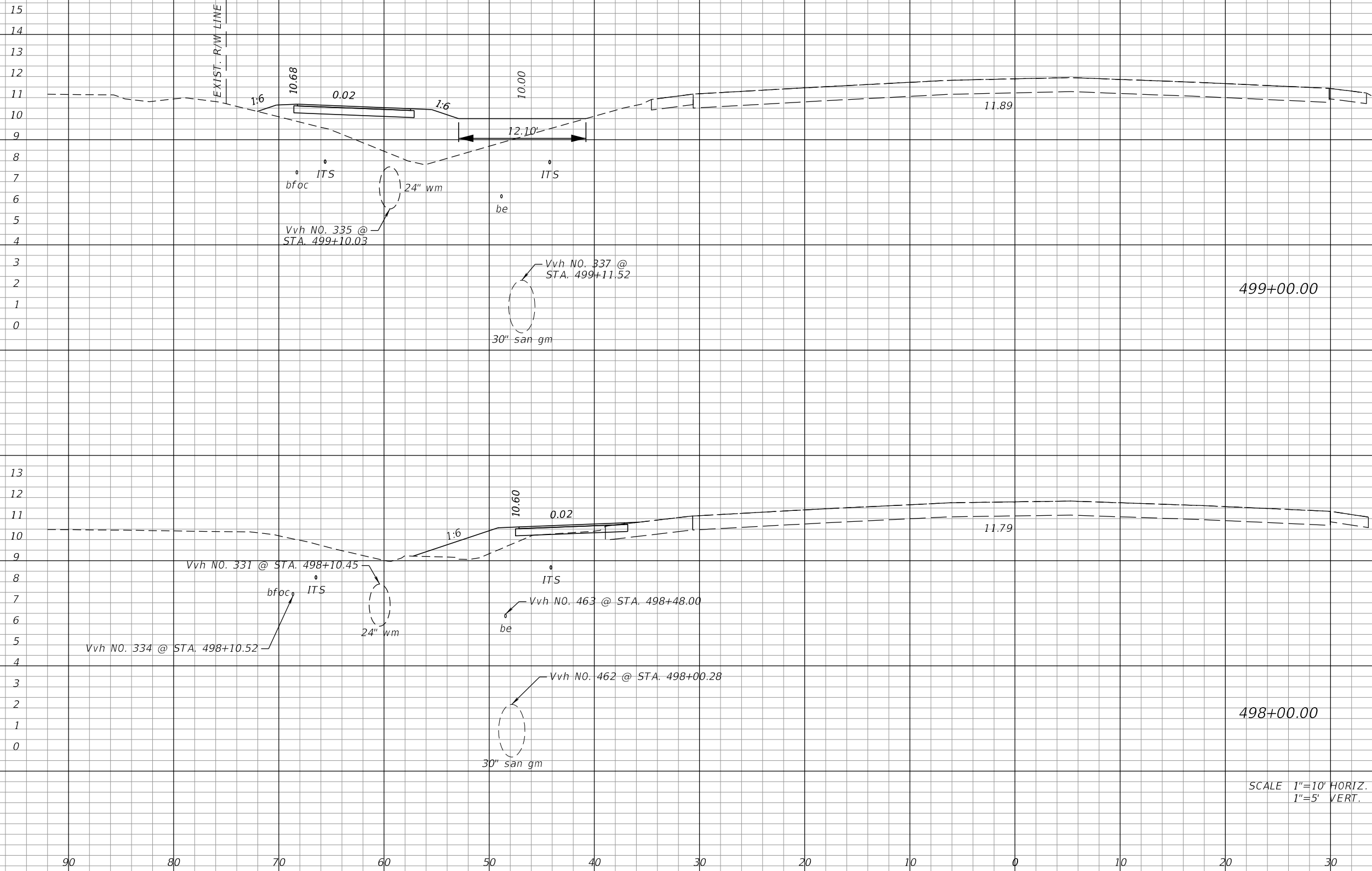
AIM ENGINEERING & SURVEYING, INC.
3802 CORPOREX PARK DRIVE STE. 225
TAMPA, FLORIDA 33619
TELEPHONE (888) 627-4144
CERTIFICATE OF AUTHORIZATION NO. 3114
DAWN M. RATCAN P.E. NO. 60226

STATE OF FLORIDA DEPARTMENT OF TRANSPORTATION		
ROAD NO.	COUNTY	FINANCIAL PROJECT ID
SR 80	LEE	429823-1-52-01

CROSS SECTIONS		SHEET NO. 223
-----------------------	--	-------------------------

THE OFFICIAL RECORD OF THIS SHEET IS THE ELECTRONIC FILE DIGITALLY SIGNED AND SEALED UNDER RULE 61G15-23.004, F.A.C.

Regular		Exc.		Embankment	
A	V	A	V	A	V



Regular		Exc.		Embankment	
A	V	A	V	A	V
0				35	
	2				78
1				7	
	2				93

SCALE 1"=10' HORIZ.
1"=5' VERT.

REVISIONS			
DATE	DESCRIPTION	DATE	DESCRIPTION

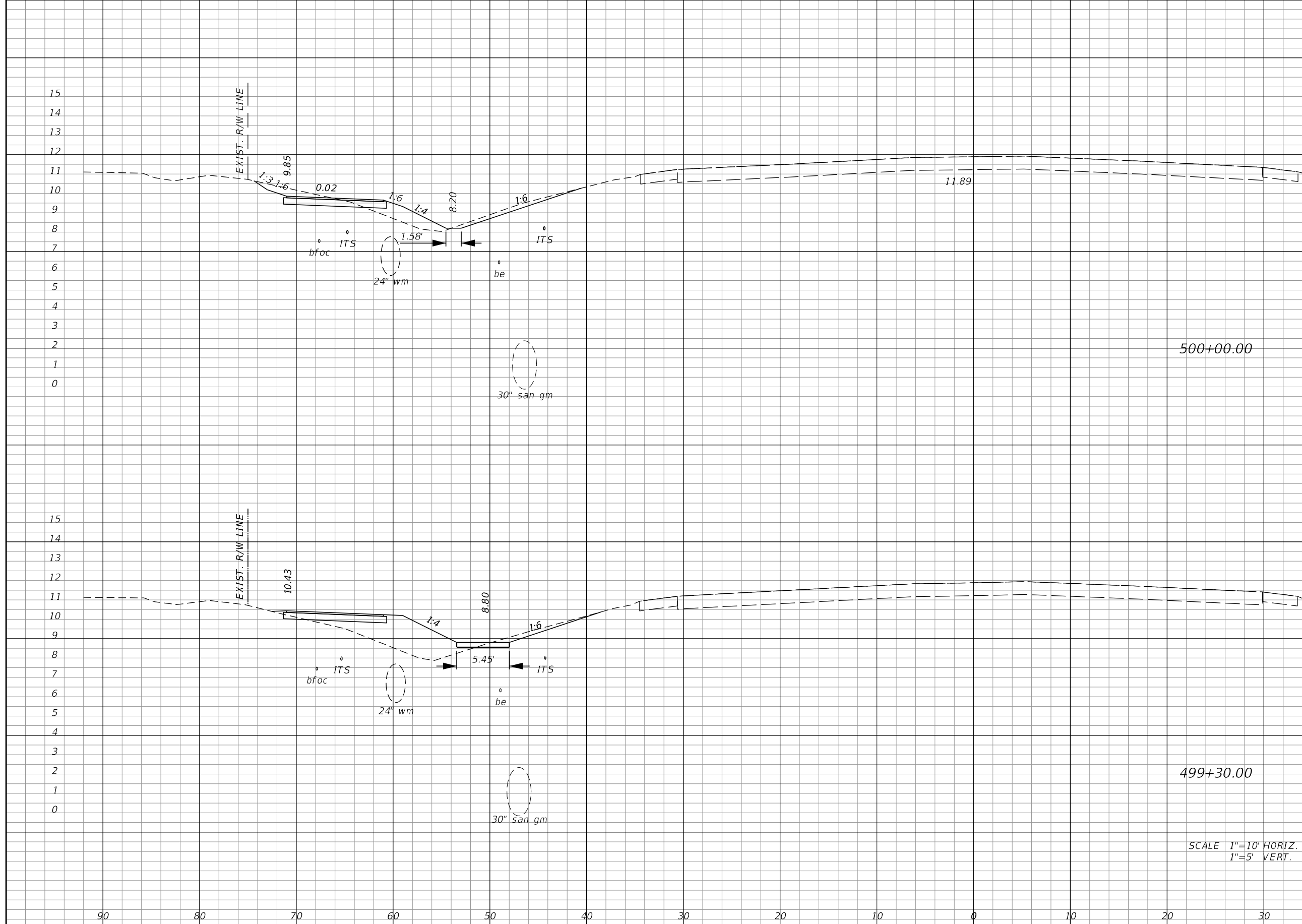
AIM ENGINEERING & SURVEYING, INC.
3802 CORPOREX PARK DRIVE STE. 225
TAMPA, FLORIDA 33619
TELEPHONE (888) 627-4144
CERTIFICATE OF AUTHORIZATION NO. 3114
DAWN M. RATCAN P.E. NO. 60226

STATE OF FLORIDA DEPARTMENT OF TRANSPORTATION		
ROAD NO.	COUNTY	FINANCIAL PROJECT ID
SR 80	LEE	429823-1-52-01

CROSS SECTIONS

SHEET NO.
224

THE OFFICIAL RECORD OF THIS SHEET IS THE ELECTRONIC FILE DIGITALLY SIGNED AND SEALED UNDER RULE 61G15-23.004, F.A.C.



Regular		Exc.		Embankment	
A	V	A	V	A	V
7				4	
	13				25
3				15	
	2				28

SCALE 1"=10' HORIZ.
1"=5' VERT.

REVISIONS			
DATE	DESCRIPTION	DATE	DESCRIPTION

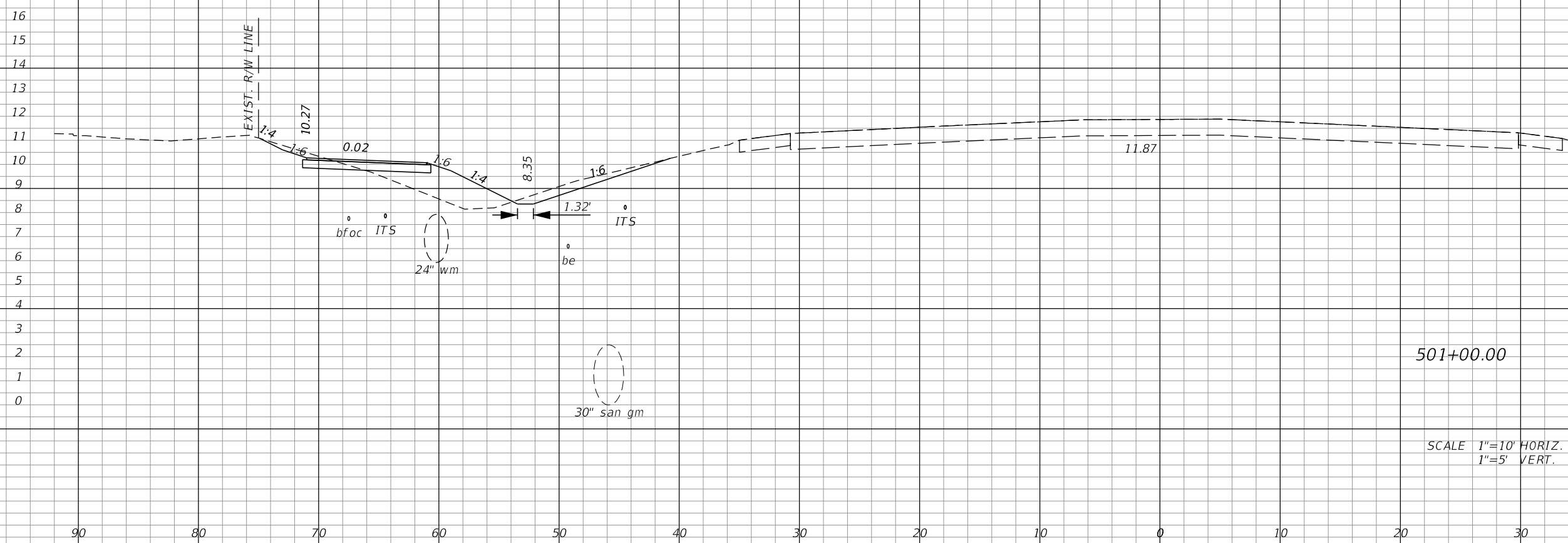
AIM ENGINEERING & SURVEYING, INC.
3802 CORPOREX PARK DRIVE STE. 225
TAMPA, FLORIDA 33619
TELEPHONE (888) 627-4144
CERTIFICATE OF AUTHORIZATION NO. 3114
DAWN M. RATCAN P.E. NO. 60226

STATE OF FLORIDA DEPARTMENT OF TRANSPORTATION		
ROAD NO.	COUNTY	FINANCIAL PROJECT ID
SR 80	LEE	429823-1-52-01

CROSS SECTIONS	SHEET NO. 225
-----------------------	------------------

THE OFFICIAL RECORD OF THIS SHEET IS THE ELECTRONIC FILE DIGITALLY SIGNED AND SEALED UNDER RULE 61G15-23.004, F.A.C.

Regular Exc.		Embankment	
A	V	A	V



501+00.00

SCALE 1"=10' HORIZ.
1"=5' VERT.

5	22	9	24
---	----	---	----

REVISIONS			
DATE	DESCRIPTION	DATE	DESCRIPTION

AIM ENGINEERING & SURVEYING, INC.
3802 CORPOREX PARK DRIVE STE. 225
TAMPA, FLORIDA 33619
TELEPHONE (888) 627-4144
CERTIFICATE OF AUTHORIZATION NO. 3114
DAWN M. RATCAN P.E. NO. 60226

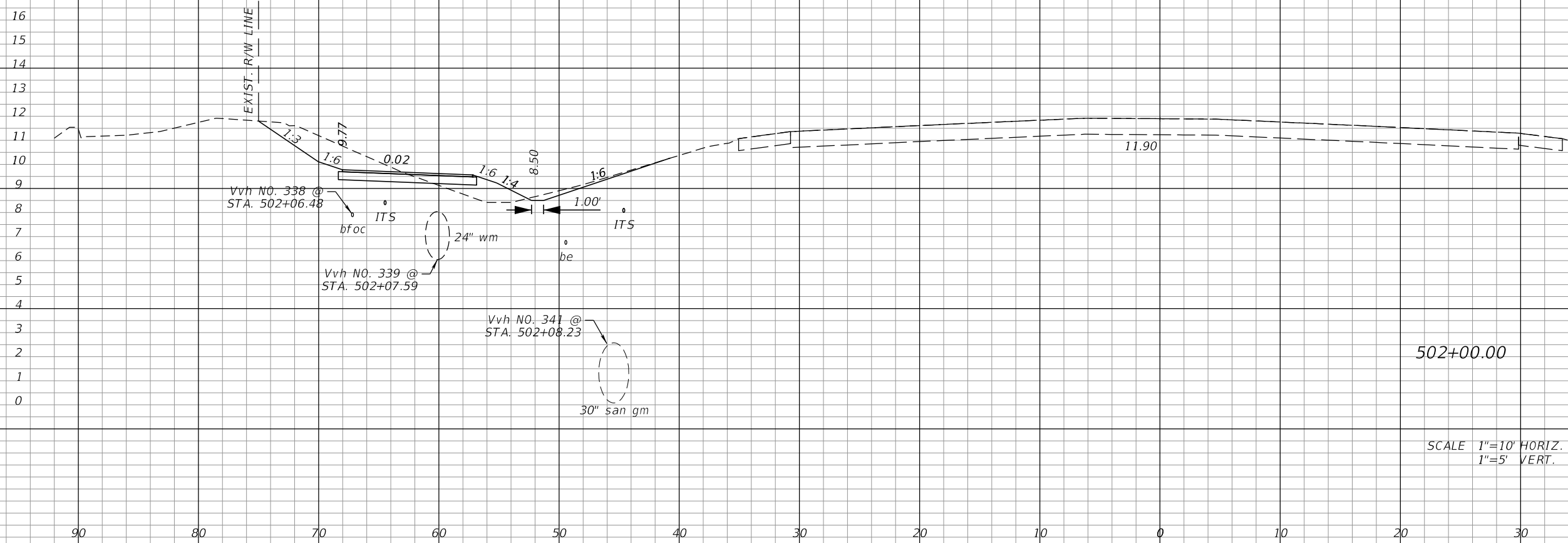
STATE OF FLORIDA DEPARTMENT OF TRANSPORTATION		
ROAD NO.	COUNTY	FINANCIAL PROJECT ID
SR 80	LEE	429823-1-52-01

CROSS SECTIONS

SHEET NO.
226

THE OFFICIAL RECORD OF THIS SHEET IS THE ELECTRONIC FILE DIGITALLY SIGNED AND SEALED UNDER RULE 61G15-23.004, F.A.C.

Regular		Exc.		Embankment	
A	V	A	V	A	V



502+00.00

SCALE 1"=10' HORIZ.
1"=5' VERT.

12		4	
	31		24

REVISIONS			
DATE	DESCRIPTION	DATE	DESCRIPTION

AIM ENGINEERING & SURVEYING, INC.
3802 CORPOREX PARK DRIVE STE. 225
TAMPA, FLORIDA 33619
TELEPHONE (888) 627-4144
CERTIFICATE OF AUTHORIZATION NO. 3114
DAWN M. RATCAN P.E. NO. 60226

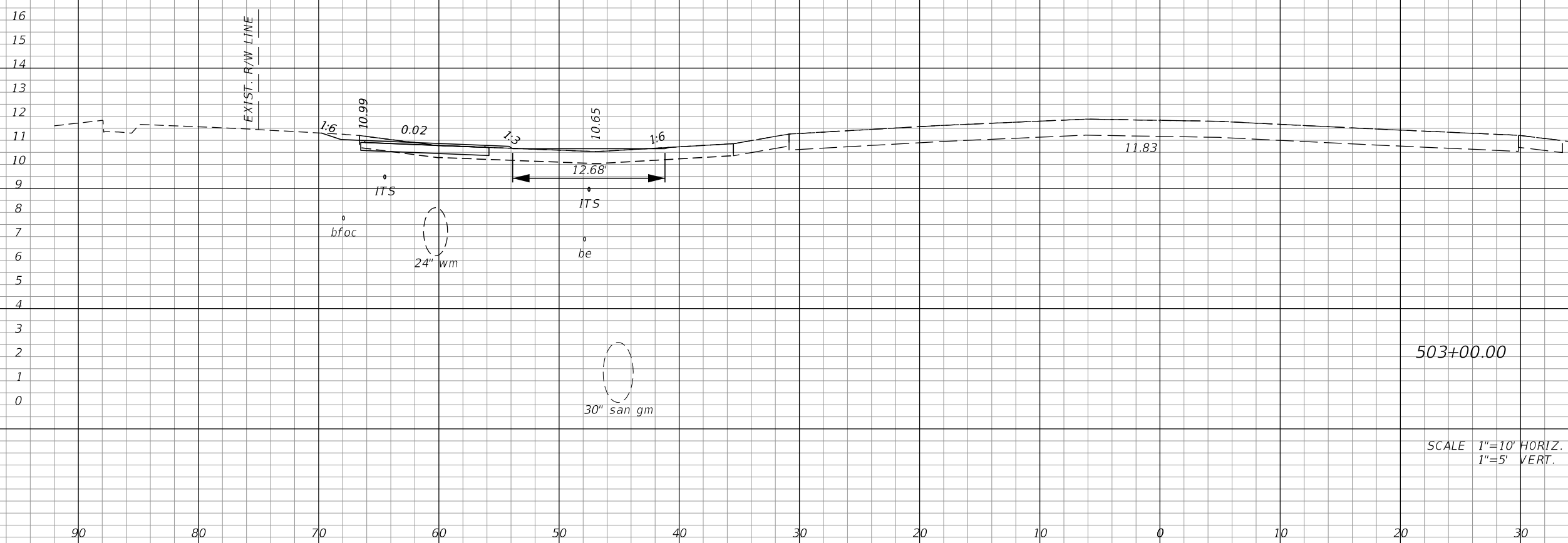
STATE OF FLORIDA DEPARTMENT OF TRANSPORTATION		
ROAD NO.	COUNTY	FINANCIAL PROJECT ID
SR 80	LEE	429823-1-52-01

CROSS SECTIONS

SHEET NO.
227

THE OFFICIAL RECORD OF THIS SHEET IS THE ELECTRONIC FILE DIGITALLY SIGNED AND SEALED UNDER RULE 61G15-23.004, F.A.C.

Regular Exc.		Embankment	
A	V	A	V



503+00.00

SCALE 1"=10' HORIZ.
1"=5' VERT.

5		1	
	31		9

REVISIONS			
DATE	DESCRIPTION	DATE	DESCRIPTION

AIM ENGINEERING & SURVEYING, INC.
3802 CORPOREX PARK DRIVE STE. 225
TAMPA, FLORIDA 33619
TELEPHONE (888) 627-4144
CERTIFICATE OF AUTHORIZATION NO. 3114
DAWN M. RATCAN P.E. NO. 60226

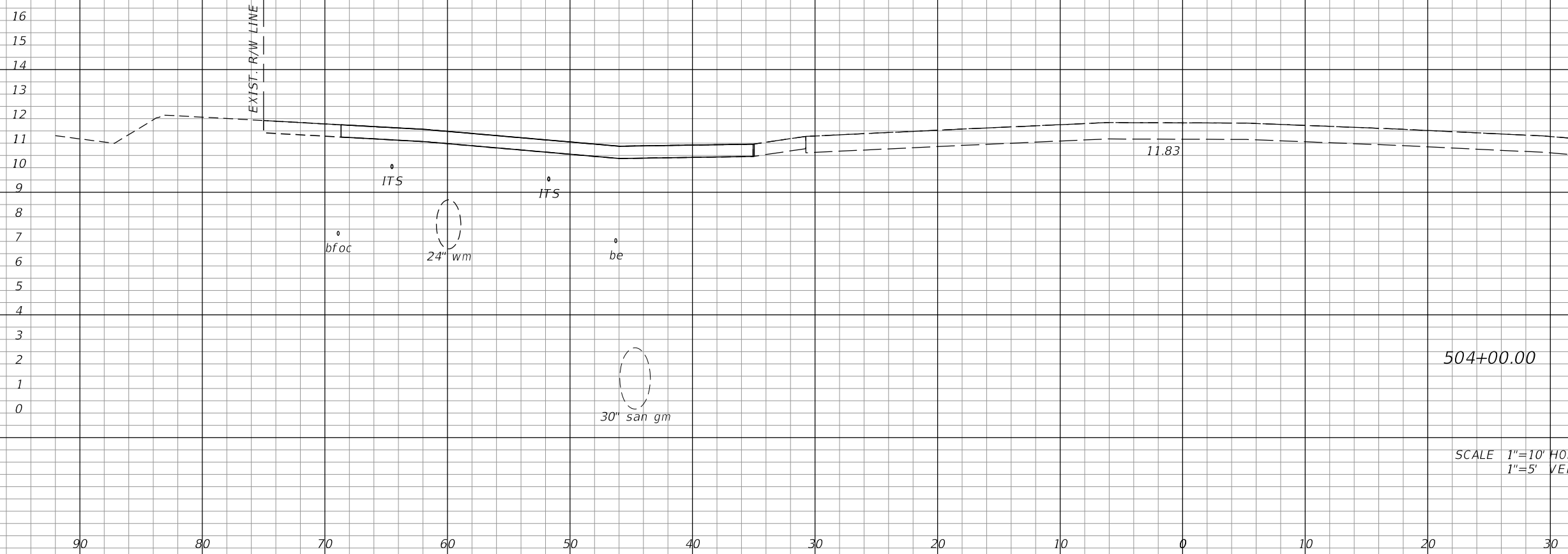
STATE OF FLORIDA DEPARTMENT OF TRANSPORTATION		
ROAD NO.	COUNTY	FINANCIAL PROJECT ID
SR 80	LEE	429823-1-52-01

CROSS SECTIONS

SHEET NO.
228

THE OFFICIAL RECORD OF THIS SHEET IS THE ELECTRONIC FILE DIGITALLY SIGNED AND SEALED UNDER RULE 61G15-23.004, F.A.C.

Regular		Exc.		Embankment	
A	V	A	V	A	V



504+00.00

SCALE 1"=10' HORIZ.
1"=5' VERT.

17		0	
	41		2

REVISIONS			
DATE	DESCRIPTION	DATE	DESCRIPTION

AIM ENGINEERING & SURVEYING, INC.
3802 CORPOREX PARK DRIVE STE. 225
TAMPA, FLORIDA 33619
TELEPHONE (888) 627-4144
CERTIFICATE OF AUTHORIZATION NO. 3114
DAWN M. RATCAN P.E. NO. 60226

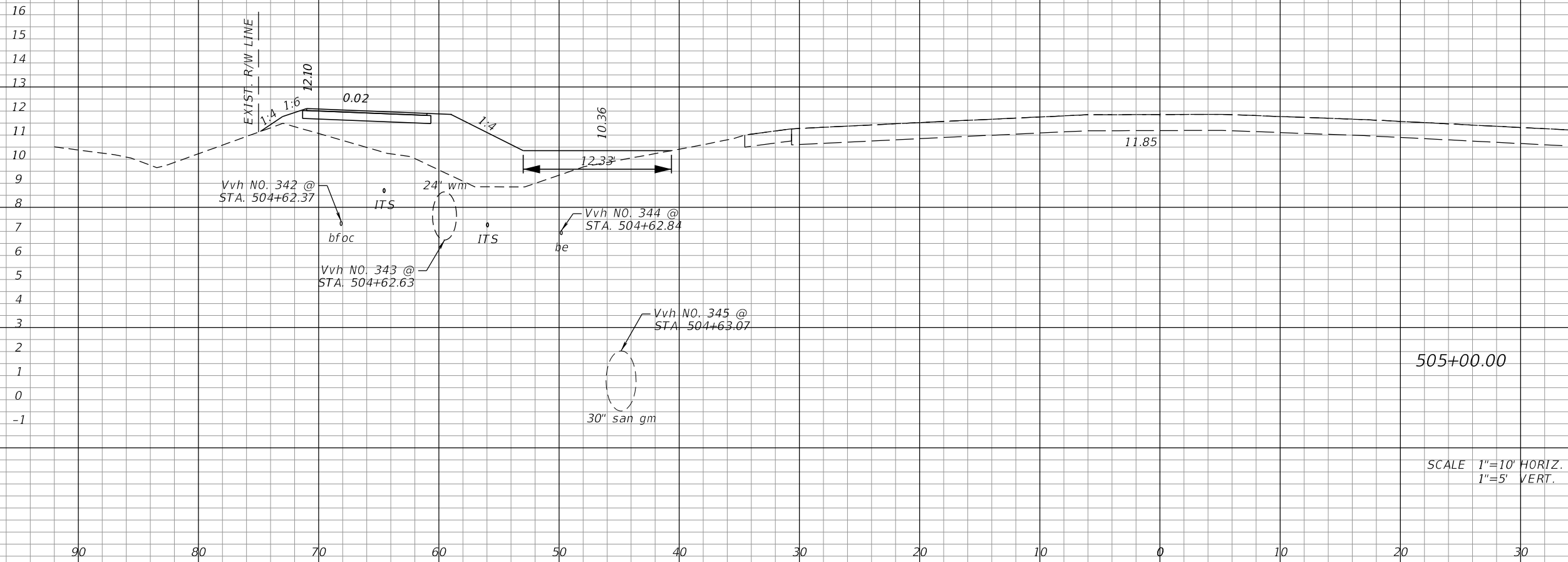
STATE OF FLORIDA DEPARTMENT OF TRANSPORTATION		
ROAD NO.	COUNTY	FINANCIAL PROJECT ID
SR 80	LEE	429823-1-52-01

CROSS SECTIONS

SHEET NO.
229

THE OFFICIAL RECORD OF THIS SHEET IS THE ELECTRONIC FILE DIGITALLY SIGNED AND SEALED UNDER RULE 61G15-23.004, F.A.C.

Regular		Exc.		Embankment	
A	V	A	V	A	V



505+00.00

SCALE 1"=10' HORIZ.
1"=5' VERT.

Regular		Exc.		Embankment	
A	V	A	V	A	V
0				38	
	31				70

REVISIONS			
DATE	DESCRIPTION	DATE	DESCRIPTION

AIM ENGINEERING & SURVEYING, INC.
3802 CORPOREX PARK DRIVE STE. 225
TAMPA, FLORIDA 33619
TELEPHONE (888) 627-4144
CERTIFICATE OF AUTHORIZATION NO. 3114
DAWN M. RATCAN P.E. NO. 60226

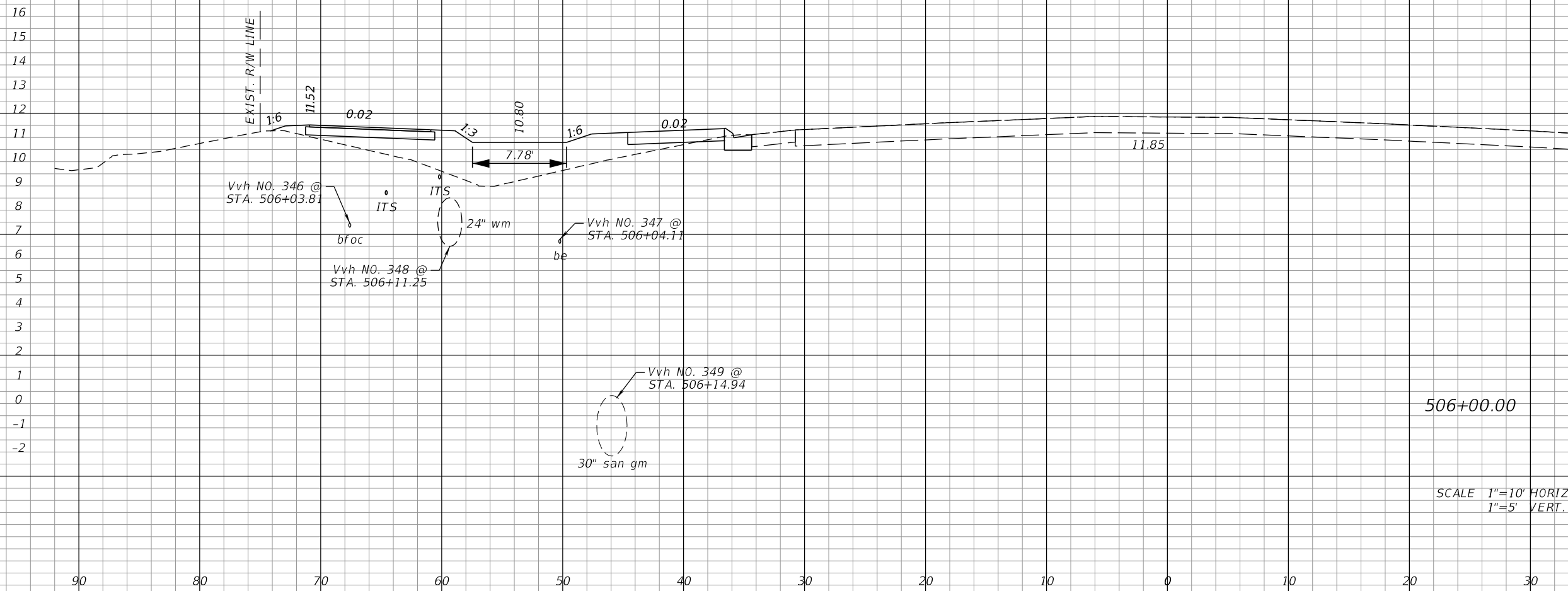
STATE OF FLORIDA DEPARTMENT OF TRANSPORTATION		
ROAD NO.	COUNTY	FINANCIAL PROJECT ID
SR 80	LEE	429823-1-52-01

CROSS SECTIONS

SHEET NO.
230

THE OFFICIAL RECORD OF THIS SHEET IS THE ELECTRONIC FILE DIGITALLY SIGNED AND SEALED UNDER RULE 61G15-23.004, F.A.C.

Regular Exc.		Embankment	
A	V	A	V



0	0	31	128
---	---	----	-----

REVISIONS			
DATE	DESCRIPTION	DATE	DESCRIPTION

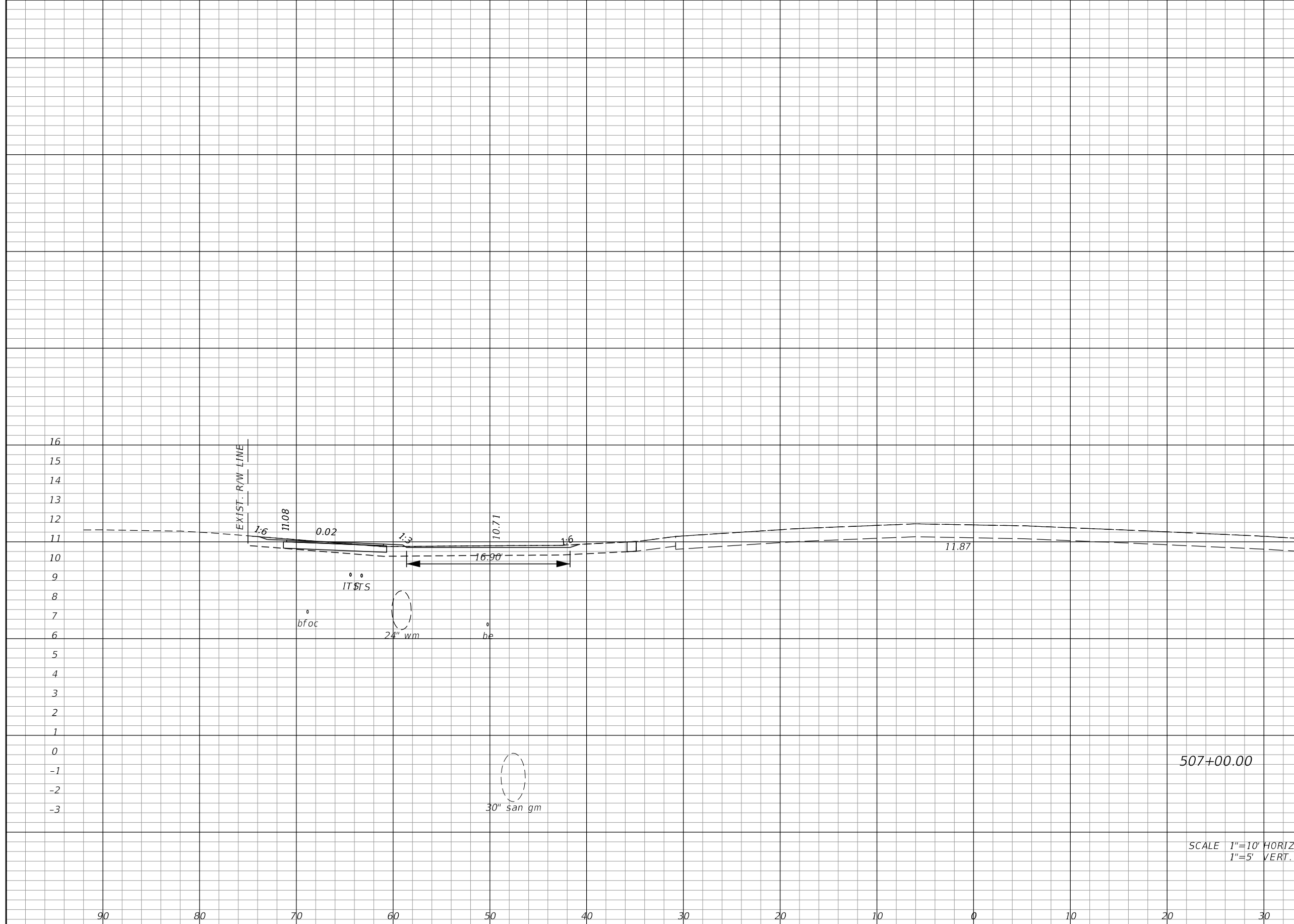
AIM ENGINEERING & SURVEYING, INC.
 3802 CORPOREX PARK DRIVE STE. 225
 TAMPA, FLORIDA 33619
 TELEPHONE (888) 627-4144
 CERTIFICATE OF AUTHORIZATION NO. 3114
 DAWN M. RATCAN P.E. NO. 60226

STATE OF FLORIDA DEPARTMENT OF TRANSPORTATION		
ROAD NO.	COUNTY	FINANCIAL PROJECT ID
SR 80	LEE	429823-1-52-01

CROSS SECTIONS

SHEET NO.
231

THE OFFICIAL RECORD OF THIS SHEET IS THE ELECTRONIC FILE DIGITALLY SIGNED AND SEALED UNDER RULE 61G15-23.004, F.A.C.



Regular		Exc.		Embankment	
A	V	A	V	A	V
6				0	
	11				57

SCALE 1"=10' HORIZ.
1"=5' VERT.

REVISIONS			
DATE	DESCRIPTION	DATE	DESCRIPTION

AIM ENGINEERING & SURVEYING, INC.
3802 CORPOREX PARK DRIVE STE. 225
TAMPA, FLORIDA 33619
TELEPHONE (888) 627-4144
CERTIFICATE OF AUTHORIZATION NO. 3114
DAWN M. RATCAN P.E. NO. 60226

STATE OF FLORIDA
DEPARTMENT OF TRANSPORTATION

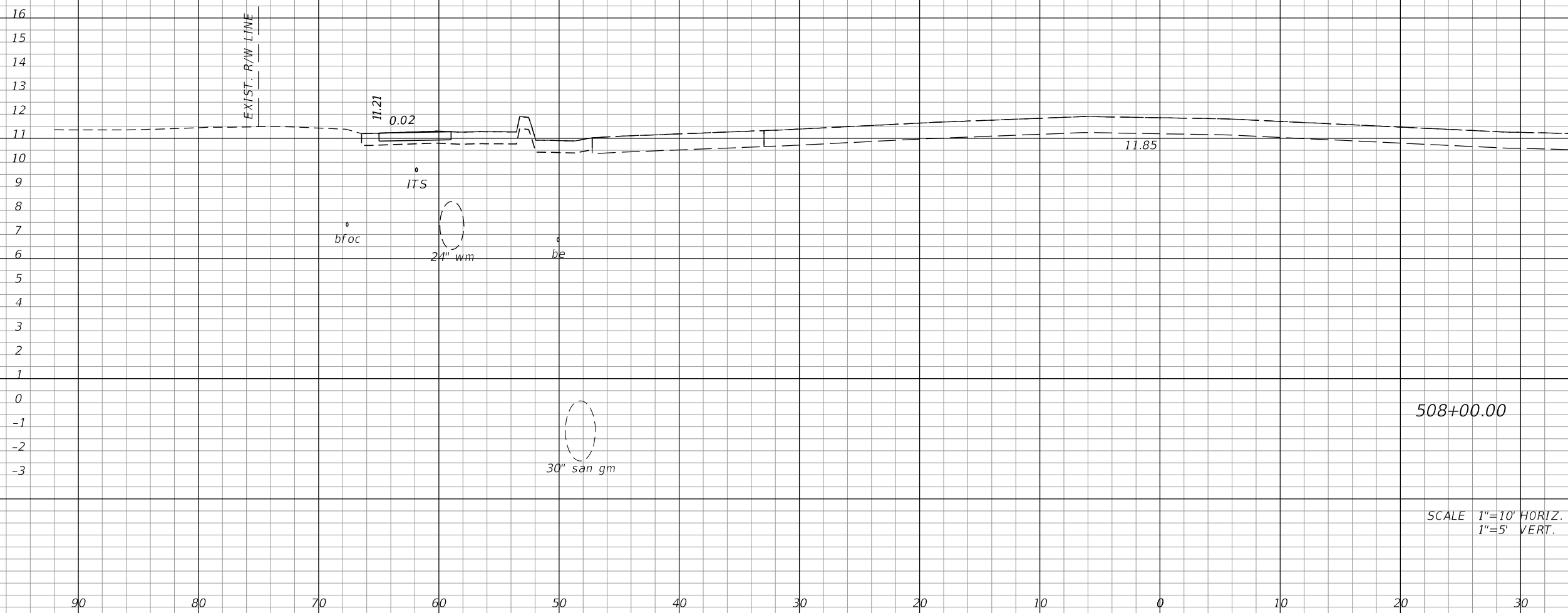
ROAD NO.	COUNTY	FINANCIAL PROJECT ID
SR 80	LEE	429823-1-52-01

CROSS SECTIONS

SHEET NO.
232

THE OFFICIAL RECORD OF THIS SHEET IS THE ELECTRONIC FILE DIGITALLY SIGNED AND SEALED UNDER RULE 61G15-23.004, F.A.C.

Regular Exc.		Embankment	
A	V	A	V



SCALE 1"=10' HORIZ.
1"=5' VERT.

Regular Exc.		Embankment	
A	V	A	V
0	11	0	0

REVISIONS			
DATE	DESCRIPTION	DATE	DESCRIPTION

AIM ENGINEERING & SURVEYING, INC.
3802 CORPOREX PARK DRIVE STE. 225
TAMPA, FLORIDA 33619
TELEPHONE (888) 627-4144
CERTIFICATE OF AUTHORIZATION NO. 3114
DAWN M. RATCAN P.E. NO. 60226

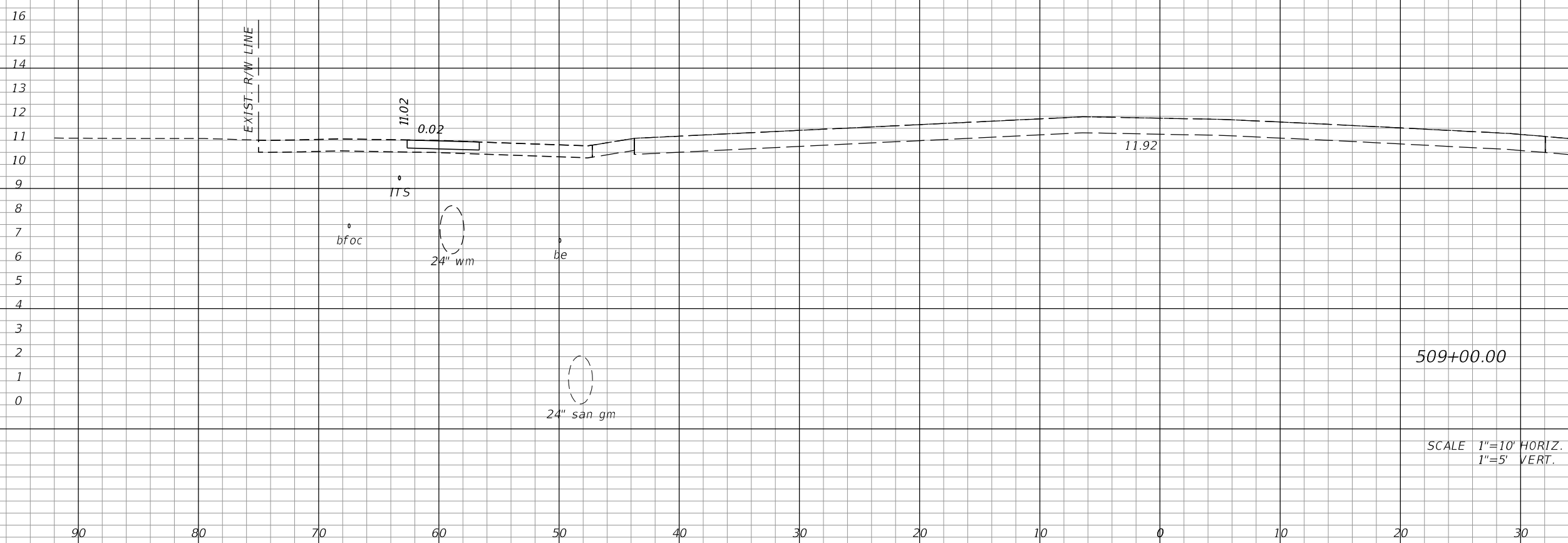
STATE OF FLORIDA DEPARTMENT OF TRANSPORTATION		
ROAD NO.	COUNTY	FINANCIAL PROJECT ID
SR 80	LEE	429823-1-52-01

CROSS SECTIONS

SHEET
NO.
233

THE OFFICIAL RECORD OF THIS SHEET IS THE ELECTRONIC FILE DIGITALLY SIGNED AND SEALED UNDER RULE 61G15-23.004, F.A.C.

Regular		Exc.		Embankment	
A	V	A	V	A	V



0	0	0	0	0	0
0	0	0	0	0	0

REVISIONS			
DATE	DESCRIPTION	DATE	DESCRIPTION

AIM ENGINEERING & SURVEYING, INC.
 3802 CORPOREX PARK DRIVE STE. 225
 TAMPA, FLORIDA 33619
 TELEPHONE (888) 627-4144
 CERTIFICATE OF AUTHORIZATION NO. 3114
 DAWN M. RATCAN P.E. NO. 60226

STATE OF FLORIDA DEPARTMENT OF TRANSPORTATION		
ROAD NO.	COUNTY	FINANCIAL PROJECT ID
SR 80	LEE	429823-1-52-01

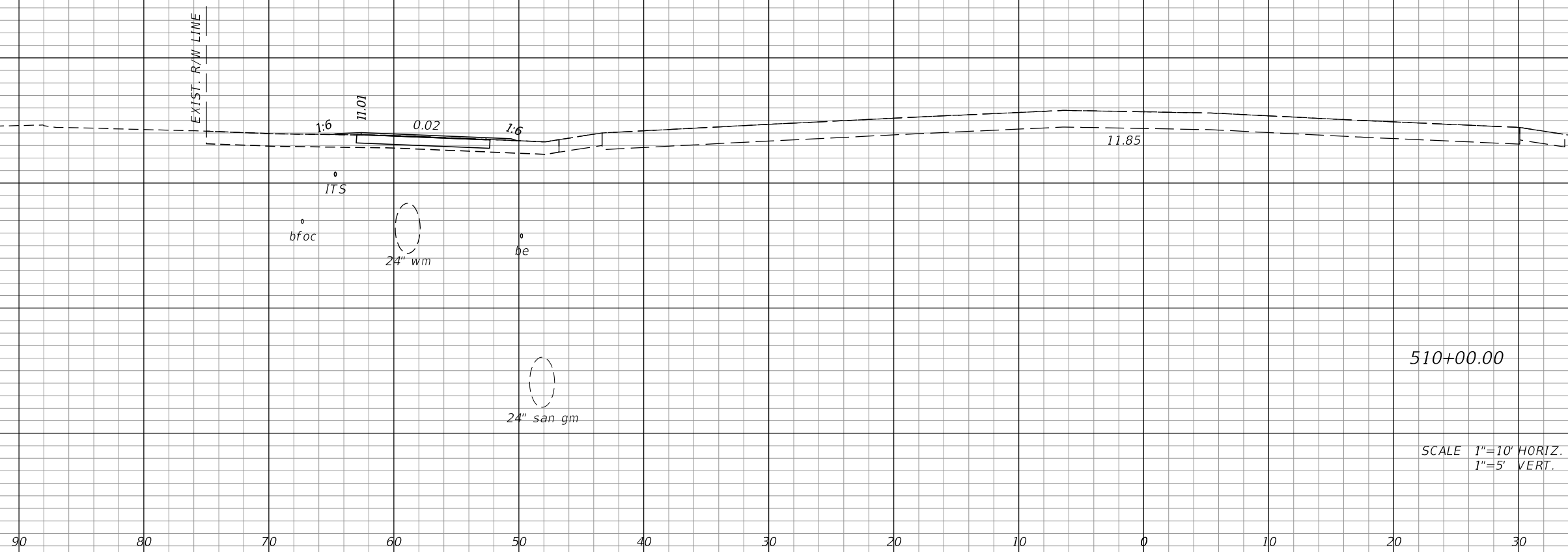
CROSS SECTIONS

SHEET NO.
234

THE OFFICIAL RECORD OF THIS SHEET IS THE ELECTRONIC FILE DIGITALLY SIGNED AND SEALED UNDER RULE 61G15-23.004, F.A.C.

Regular Exc.		Embankment	
A	V	A	V

17
16
15
14
13
12
11
10
9
8
7
6
5
4
3
2
1
0



510+00.00

SCALE 1"=10' HORIZ.
1"=5' VERT.

4

7

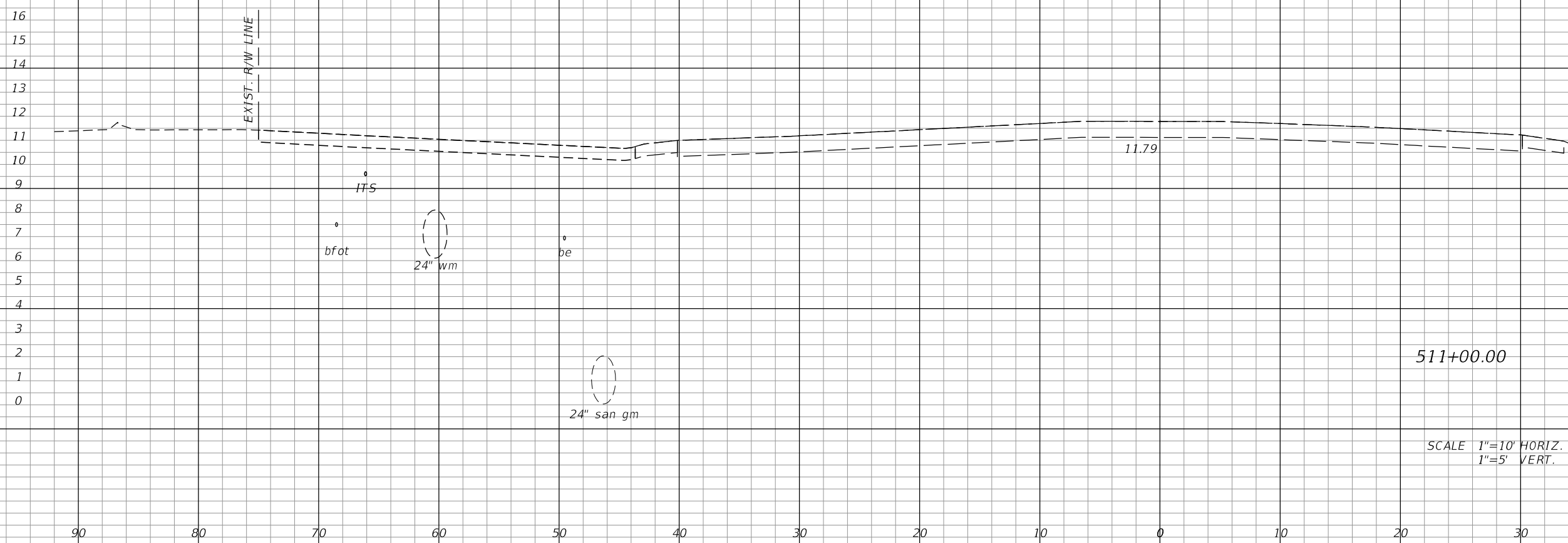
0

0

REVISIONS				AIM ENGINEERING & SURVEYING, INC. 3802 CORPOREX PARK DRIVE STE. 225 TAMPA, FLORIDA 33619 TELEPHONE (888) 627-4144 CERTIFICATE OF AUTHORIZATION NO. 3114 DAWN M. RATCAN P.E. NO. 60226	STATE OF FLORIDA DEPARTMENT OF TRANSPORTATION			CROSS SECTIONS SHEET NO. 235
DATE	DESCRIPTION	DATE	DESCRIPTION		ROAD NO.	COUNTY	FINANCIAL PROJECT ID	
					SR 80	LEE	429823-1-52-01	

THE OFFICIAL RECORD OF THIS SHEET IS THE ELECTRONIC FILE DIGITALLY SIGNED AND SEALED UNDER RULE 61G15-23.004, F.A.C.

Regular		Exc.		Embankment	
A	V	A	V	A	V



0	7	0	0
---	---	---	---

REVISIONS			
DATE	DESCRIPTION	DATE	DESCRIPTION

AIM ENGINEERING & SURVEYING, INC.
 3802 CORPOREX PARK DRIVE STE. 225
 TAMPA, FLORIDA 33619
 TELEPHONE (888) 627-4144
 CERTIFICATE OF AUTHORIZATION NO. 3114
 DAWN M. RATCAN P.E. NO. 60226

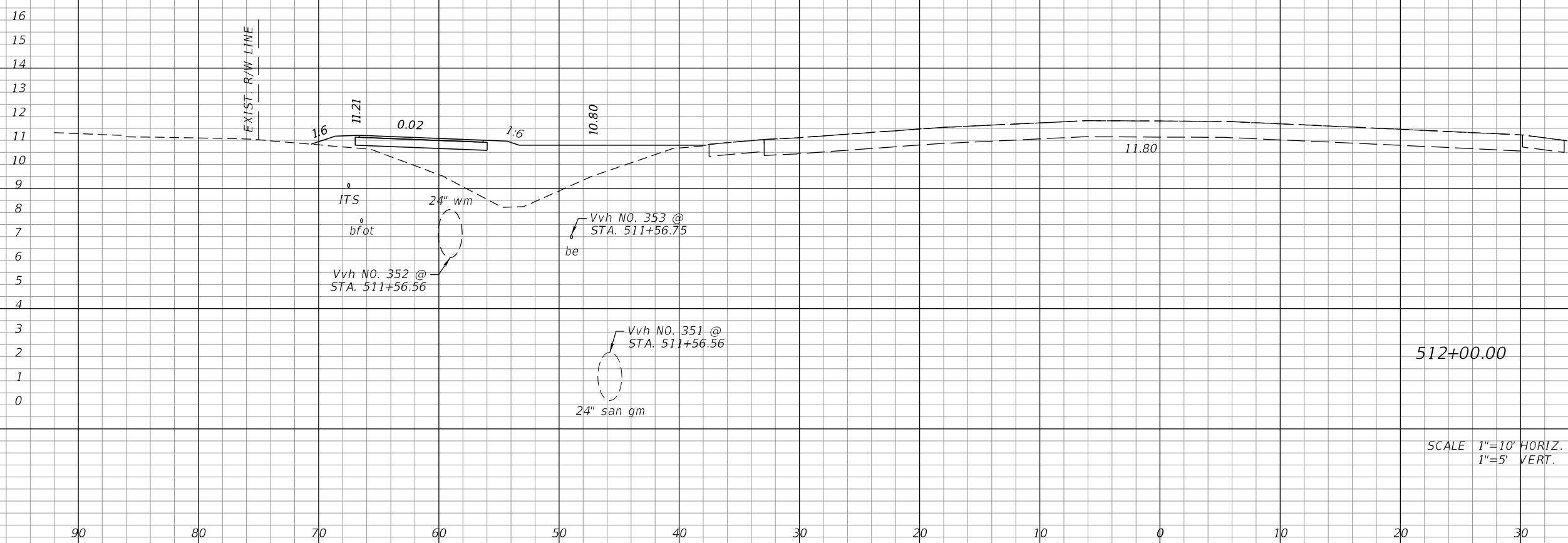
STATE OF FLORIDA DEPARTMENT OF TRANSPORTATION		
ROAD NO.	COUNTY	FINANCIAL PROJECT ID
SR 80	LEE	429823-1-52-01

CROSS SECTIONS

SHEET NO.
236

THE OFFICIAL RECORD OF THIS SHEET IS THE ELECTRONIC FILE DIGITALLY SIGNED AND SEALED UNDER RULE 61G15-23.004, F.A.C.

Regular Exc.		Embankment	
A	V	A	V



SCALE 1"=10' HORIZ.
1"=5' VERT.

0	0	35	65
---	---	----	----

REVISIONS			
DATE	DESCRIPTION	DATE	DESCRIPTION

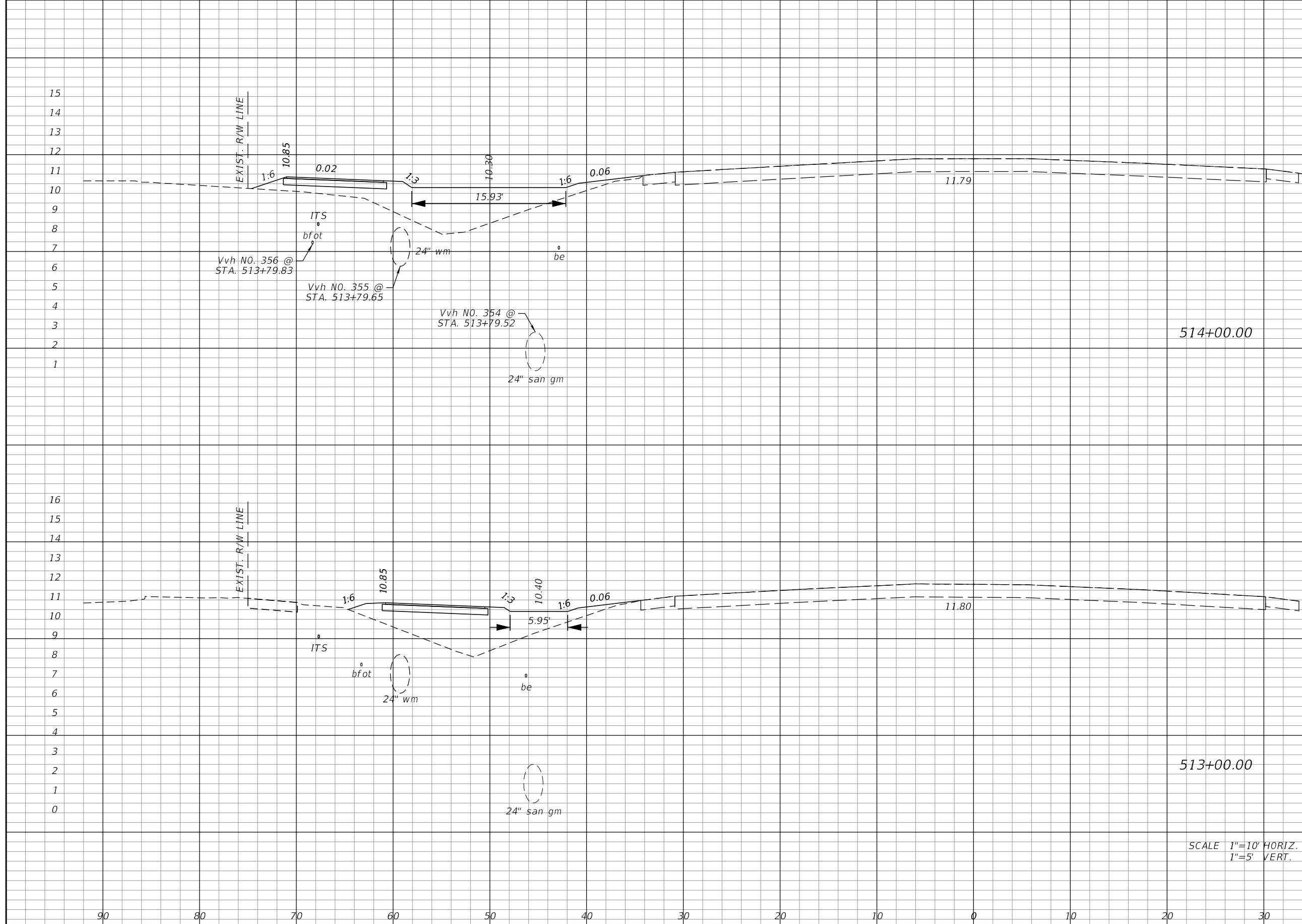
AIM ENGINEERING & SURVEYING, INC.
3802 CORPOREX PARK DRIVE STE. 225
TAMPA, FLORIDA 33619
TELEPHONE (888) 627-4144
CERTIFICATE OF AUTHORIZATION NO. 3114
DAWN M. RATCAN P.E. NO. 60226

STATE OF FLORIDA DEPARTMENT OF TRANSPORTATION		
ROAD NO.	COUNTY	FINANCIAL PROJECT ID
SR 80	LEE	429823-1-52-01

CROSS SECTIONS

SHEET NO.
237

THE OFFICIAL RECORD OF THIS SHEET IS THE ELECTRONIC FILE DIGITALLY SIGNED AND SEALED UNDER RULE 61G15-23.004, F.A.C.



Regular		Exc.		Embankment	
A	V	A	V	A	V
0				39	
	0				131
0				32	
	0				124

SCALE 1"=10' HORIZ.
1"=5' VERT.

REVISIONS			
DATE	DESCRIPTION	DATE	DESCRIPTION

AIM ENGINEERING & SURVEYING, INC.
3802 CORPOREX PARK DRIVE STE. 225
TAMPA, FLORIDA 33619
TELEPHONE (888) 627-4144
CERTIFICATE OF AUTHORIZATION NO. 3114
DAWN M. RATCAN P.E. NO. 60226

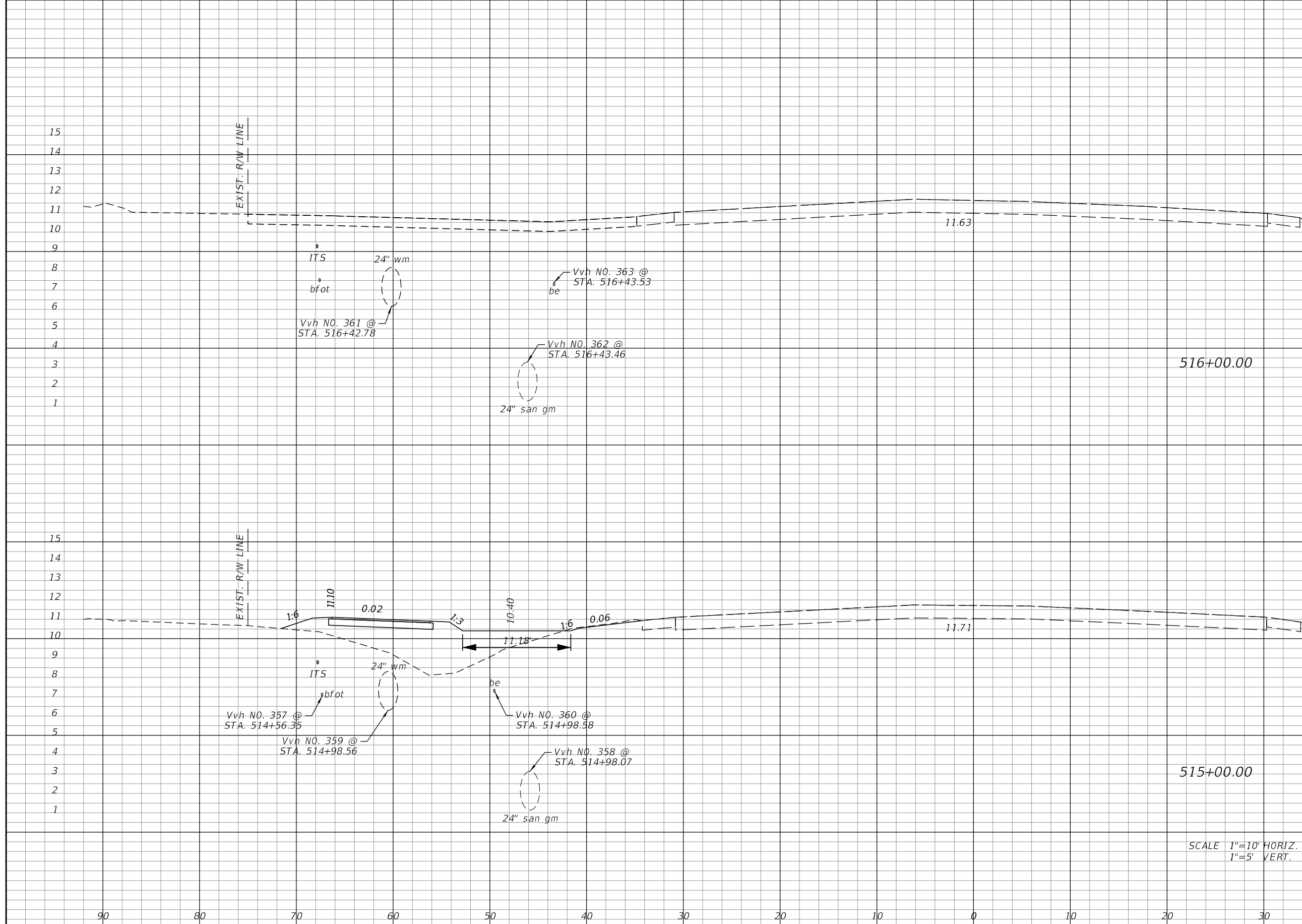
STATE OF FLORIDA
DEPARTMENT OF TRANSPORTATION

ROAD NO.	COUNTY	FINANCIAL PROJECT ID
SR 80	LEE	429823-1-52-01

CROSS SECTIONS

SHEET NO.
238

THE OFFICIAL RECORD OF THIS SHEET IS THE ELECTRONIC FILE DIGITALLY SIGNED AND SEALED UNDER RULE 61G15-23.004, F.A.C.



Regular		Exc.		Embankment	
A	V	A	V	A	V
0	0	0	0	0	63
0	0	0	0	34	135

REVISIONS			
DATE	DESCRIPTION	DATE	DESCRIPTION

AIM ENGINEERING & SURVEYING, INC.
 3802 CORPOREX PARK DRIVE STE. 225
 TAMPA, FLORIDA 33619
 TELEPHONE (888) 627-4144
 CERTIFICATE OF AUTHORIZATION NO. 3114
 DAWN M. RATCAN P.E. NO. 60226

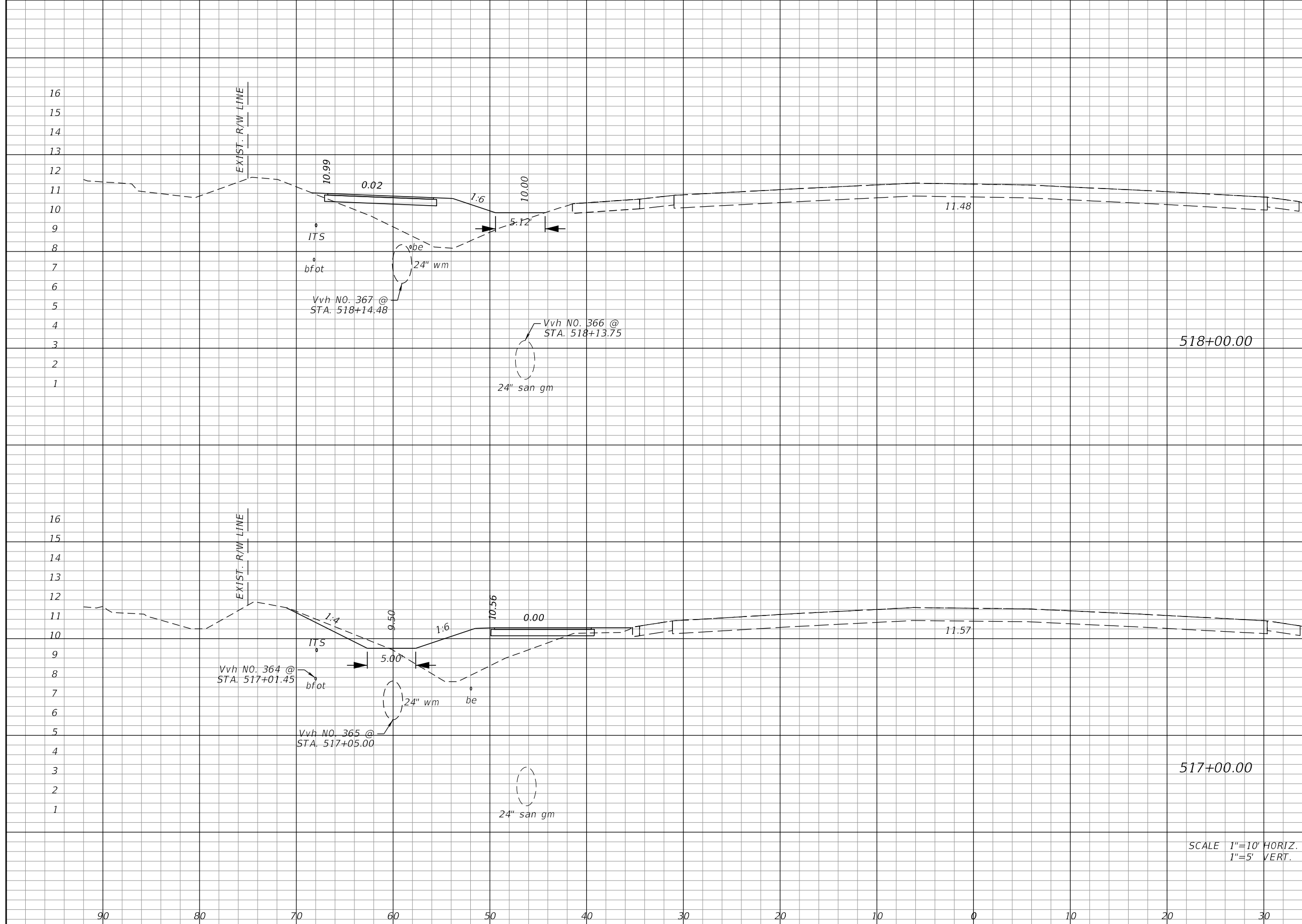
STATE OF FLORIDA
 DEPARTMENT OF TRANSPORTATION

ROAD NO.	COUNTY	FINANCIAL PROJECT ID
SR 80	LEE	429823-1-52-01

CROSS SECTIONS

SHEET NO. 239

THE OFFICIAL RECORD OF THIS SHEET IS THE ELECTRONIC FILE DIGITALLY SIGNED AND SEALED UNDER RULE 61G15-23.004, F.A.C.



Regular		Exc.		Embankment	
A	V	A	V	A	V
0				25	
	6				89
3				23	
	6				43

SCALE 1"=10' HORIZ.
1"=5' VERT.

REVISIONS			
DATE	DESCRIPTION	DATE	DESCRIPTION

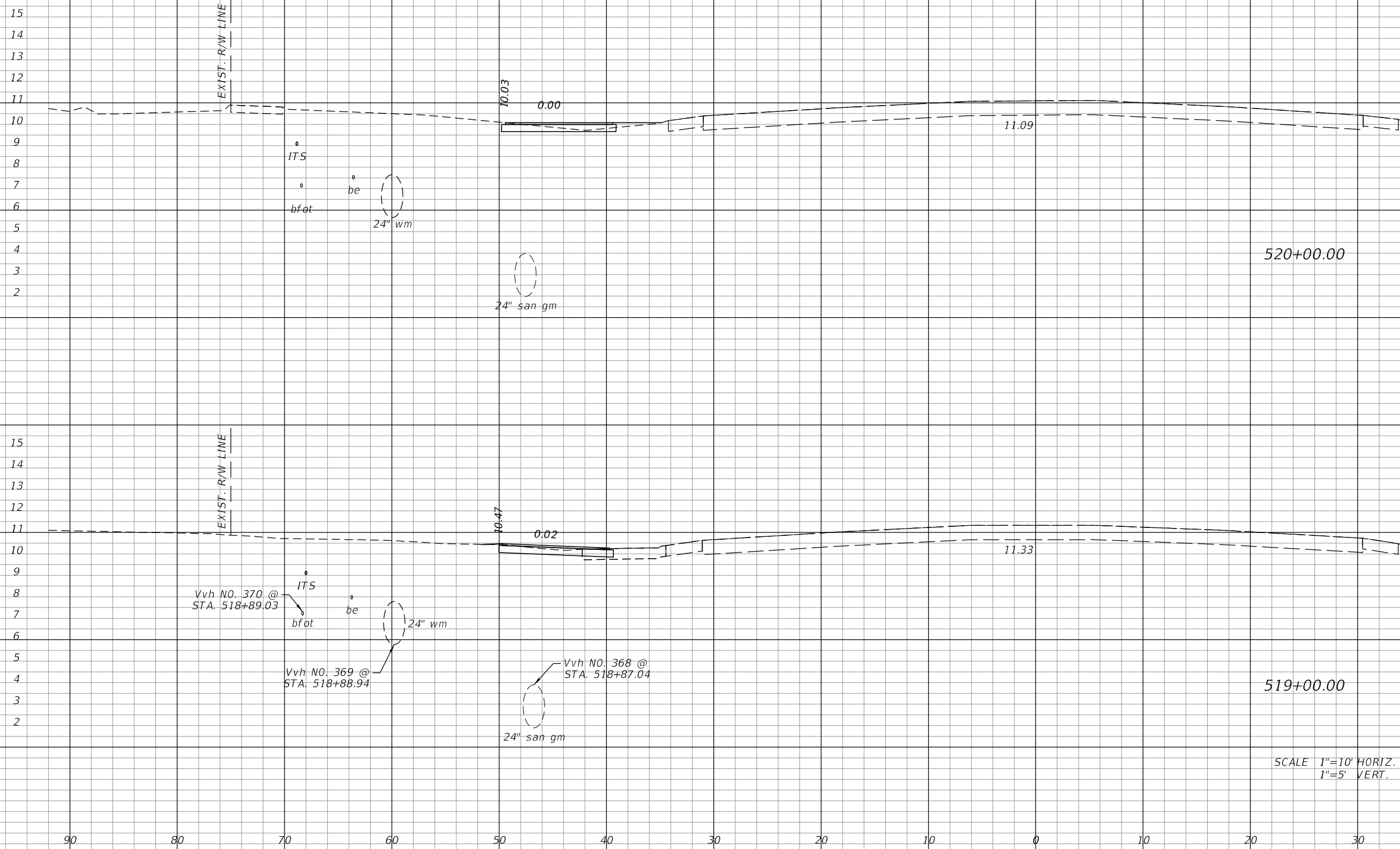
AIM ENGINEERING & SURVEYING, INC.
3802 CORPOREX PARK DRIVE STE. 225
TAMPA, FLORIDA 33619
TELEPHONE (888) 627-4144
CERTIFICATE OF AUTHORIZATION NO. 3114
DAWN M. RATCAN P.E. NO. 60226

STATE OF FLORIDA DEPARTMENT OF TRANSPORTATION		
ROAD NO.	COUNTY	FINANCIAL PROJECT ID
SR 80	LEE	429823-1-52-01

CROSS SECTIONS		SHEET NO. 240
-----------------------	--	-------------------------

THE OFFICIAL RECORD OF THIS SHEET IS THE ELECTRONIC FILE DIGITALLY SIGNED AND SEALED UNDER RULE 61G15-23.004, F.A.C.

Regular		Exc.		Embankment	
A	V	A	V	A	V
2				1	
	9				2
3				0	
	6				46



REVISIONS			
DATE	DESCRIPTION	DATE	DESCRIPTION

AIM ENGINEERING & SURVEYING, INC.
 3802 CORPOREX PARK DRIVE STE. 225
 TAMPA, FLORIDA 33619
 TELEPHONE (888) 627-4144
 CERTIFICATE OF AUTHORIZATION NO. 3114
 DAWN M. RATCAN P.E. NO. 60226

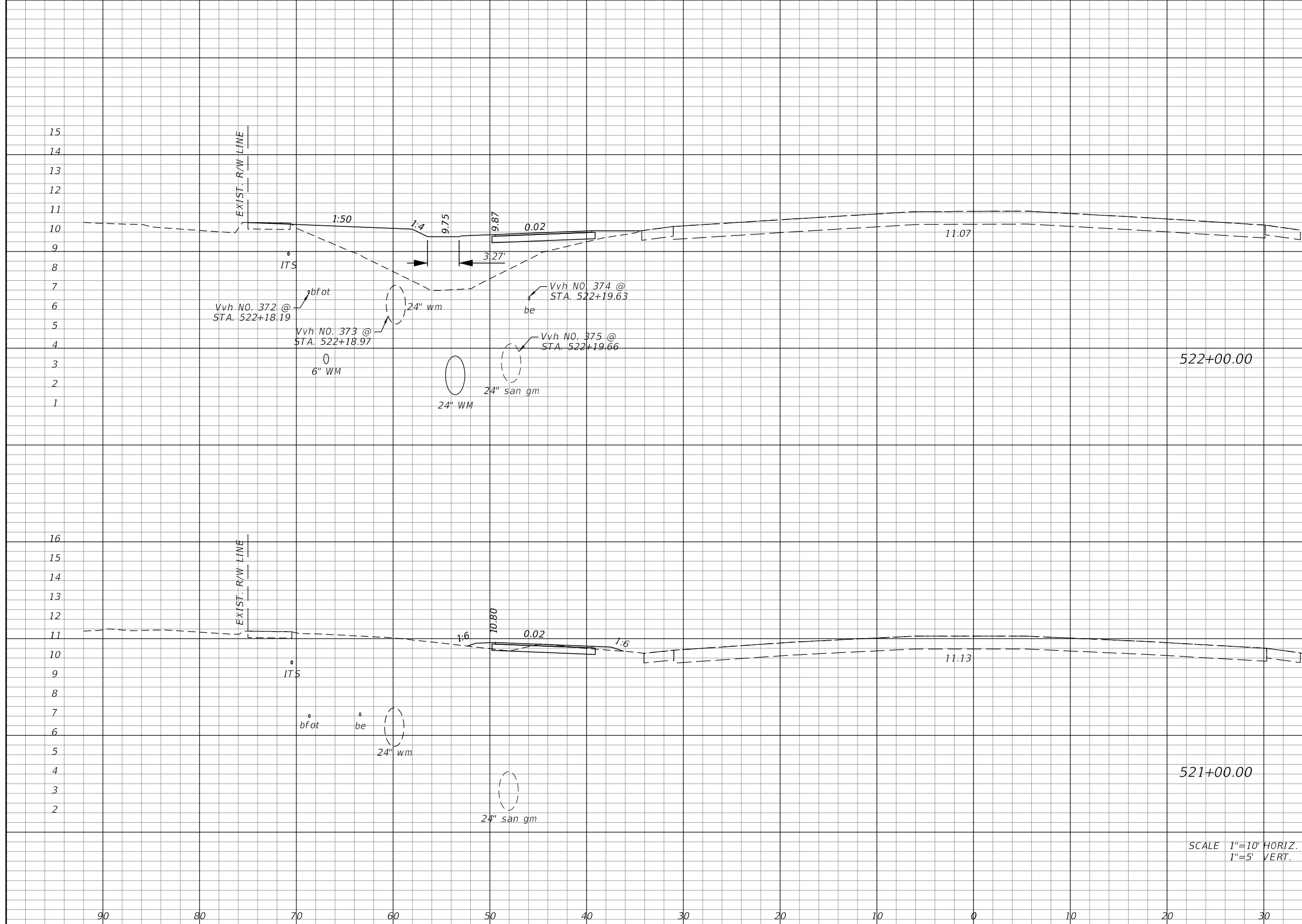
STATE OF FLORIDA
 DEPARTMENT OF TRANSPORTATION

ROAD NO.	COUNTY	FINANCIAL PROJECT ID
SR 80	LEE	429823-1-52-01

CROSS SECTIONS

SHEET NO.
241

THE OFFICIAL RECORD OF THIS SHEET IS THE ELECTRONIC FILE DIGITALLY SIGNED AND SEALED UNDER RULE 61G15-23.004, F.A.C.



Regular		Exc.		Embankment	
A	V	A	V	A	V
0				48	
	6				91
3				1	
	9				4

SCALE 1"=10' HORIZ.
1"=5' VERT.

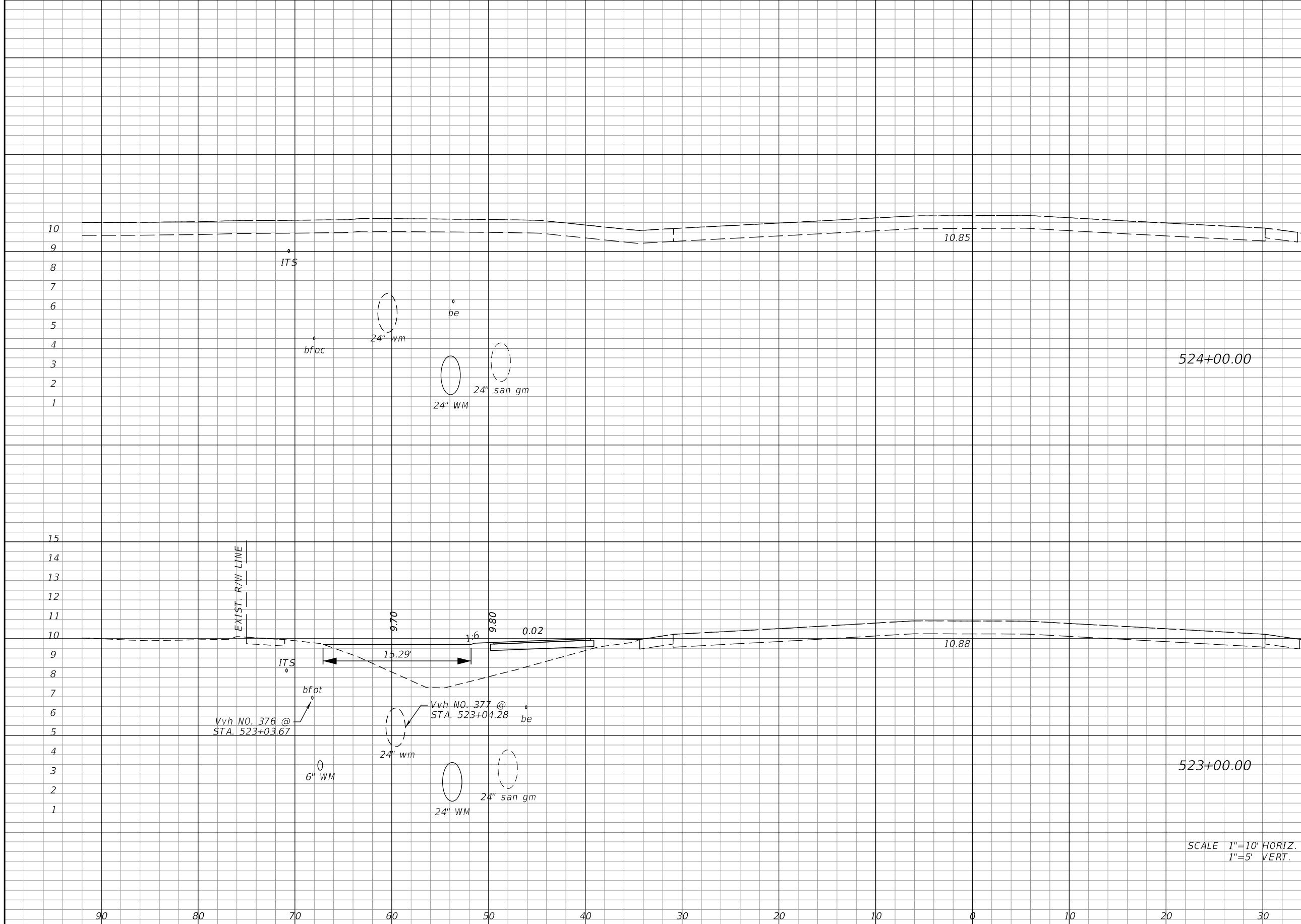
REVISIONS			
DATE	DESCRIPTION	DATE	DESCRIPTION

AIM ENGINEERING & SURVEYING, INC.
3802 CORPOREX PARK DRIVE STE. 225
TAMPA, FLORIDA 33619
TELEPHONE (888) 627-4144
CERTIFICATE OF AUTHORIZATION NO. 3114
DAWN M. RATCAN P.E. NO. 60226

STATE OF FLORIDA DEPARTMENT OF TRANSPORTATION		
ROAD NO.	COUNTY	FINANCIAL PROJECT ID
SR 80	LEE	429823-1-52-01

CROSS SECTIONS	SHEET NO. 242
-----------------------	-------------------------

THE OFFICIAL RECORD OF THIS SHEET IS THE ELECTRONIC FILE DIGITALLY SIGNED AND SEALED UNDER RULE 61G15-23.004, F.A.C.



Regular		Exc.		Embankment	
A	V	A	V	A	V
0	0	0	0	0	63
0	0	34	0	152	

REVISIONS			
DATE	DESCRIPTION	DATE	DESCRIPTION

AIM ENGINEERING & SURVEYING, INC.
 3802 CORPOREX PARK DRIVE STE. 225
 TAMPA, FLORIDA 33619
 TELEPHONE (888) 627-4144
 CERTIFICATE OF AUTHORIZATION NO. 3114
 DAWN M. RATCAN P.E. NO. 60226

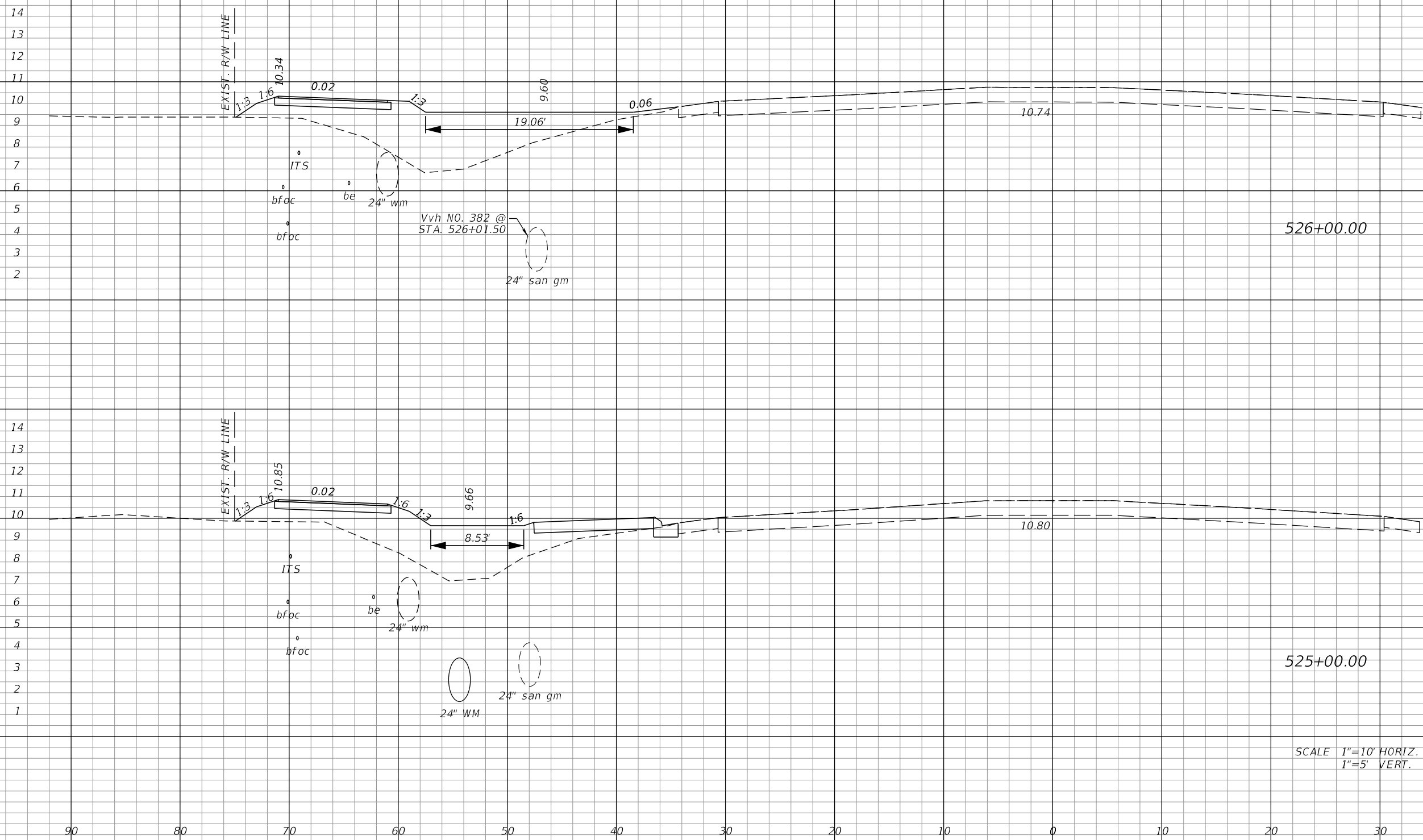
STATE OF FLORIDA DEPARTMENT OF TRANSPORTATION		
ROAD NO.	COUNTY	FINANCIAL PROJECT ID
SR 80	LEE	429823-1-52-01

CROSS SECTIONS

SHEET NO.
243

THE OFFICIAL RECORD OF THIS SHEET IS THE ELECTRONIC FILE DIGITALLY SIGNED AND SEALED UNDER RULE 61G15-23.004, F.A.C.

Regular		Exc.		Embankment	
A	V	A	V	A	V
0				51	
		0			174
0				43	
		0			80



SCALE 1"=10' HORIZ.
1"=5' VERT.

REVISIONS			
DATE	DESCRIPTION	DATE	DESCRIPTION

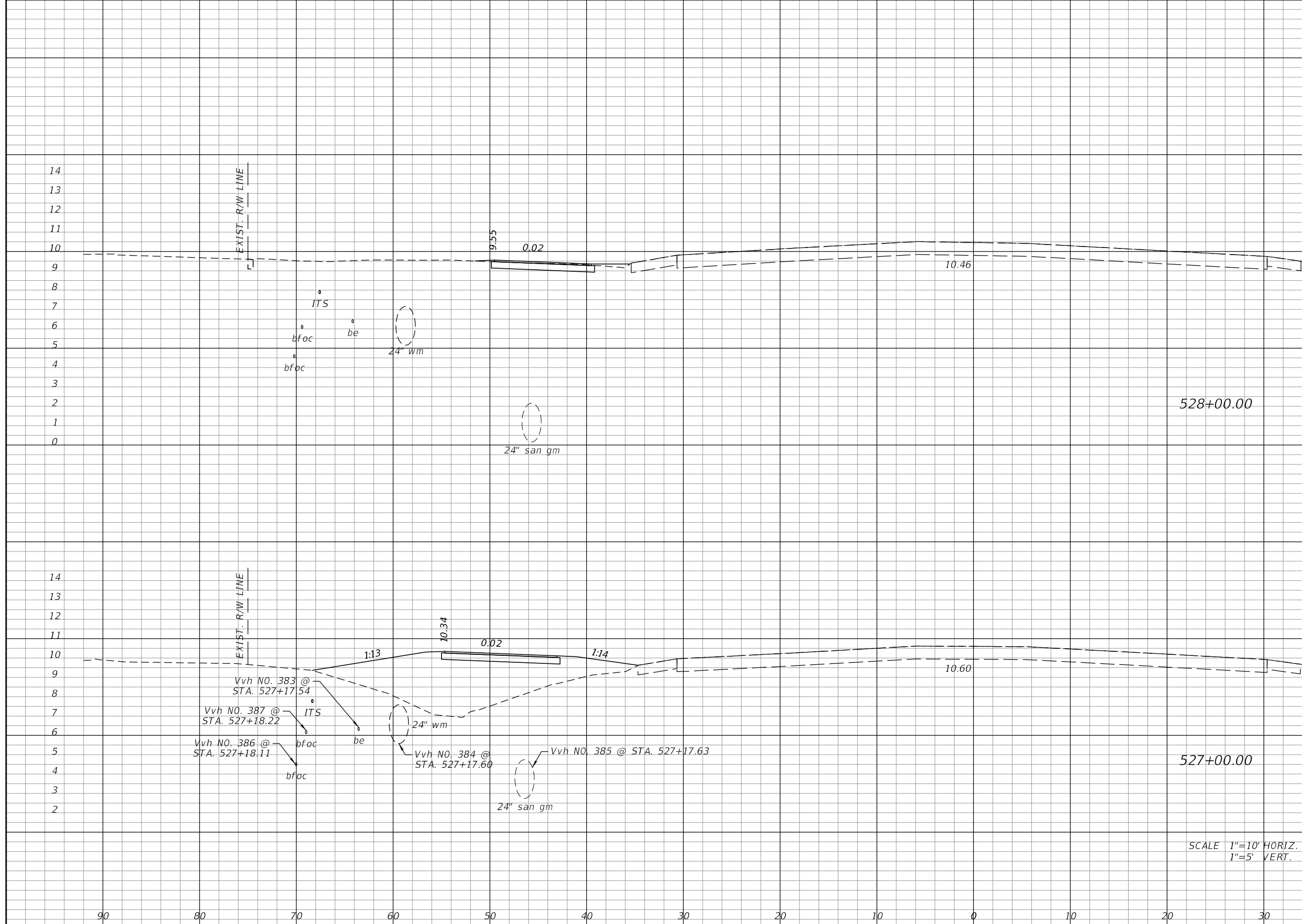
AIM ENGINEERING & SURVEYING, INC.
3802 CORPOREX PARK DRIVE STE. 225
TAMPA, FLORIDA 33619
TELEPHONE (888) 627-4144
CERTIFICATE OF AUTHORIZATION NO. 3114
DAWN M. RATICAN P.E. NO. 60226

STATE OF FLORIDA DEPARTMENT OF TRANSPORTATION		
ROAD NO.	COUNTY	FINANCIAL PROJECT ID
SR 80	LEE	429823-1-52-01

CROSS SECTIONS

SHEET NO.
244

THE OFFICIAL RECORD OF THIS SHEET IS THE ELECTRONIC FILE DIGITALLY SIGNED AND SEALED UNDER RULE 61G15-23.004, F.A.C.



Regular		Exc.		Embankment	
A	V	A	V	A	V
4				1	
	7				102
0				54	
	0				194

SCALE 1"=10' HORIZ.
1"=5' VERT.

REVISIONS			
DATE	DESCRIPTION	DATE	DESCRIPTION

AIM ENGINEERING & SURVEYING, INC.
3802 CORPOREX PARK DRIVE STE. 225
TAMPA, FLORIDA 33619
TELEPHONE (888) 627-4144
CERTIFICATE OF AUTHORIZATION NO. 3114
DAWN M. RATCAN P.E. NO. 60226

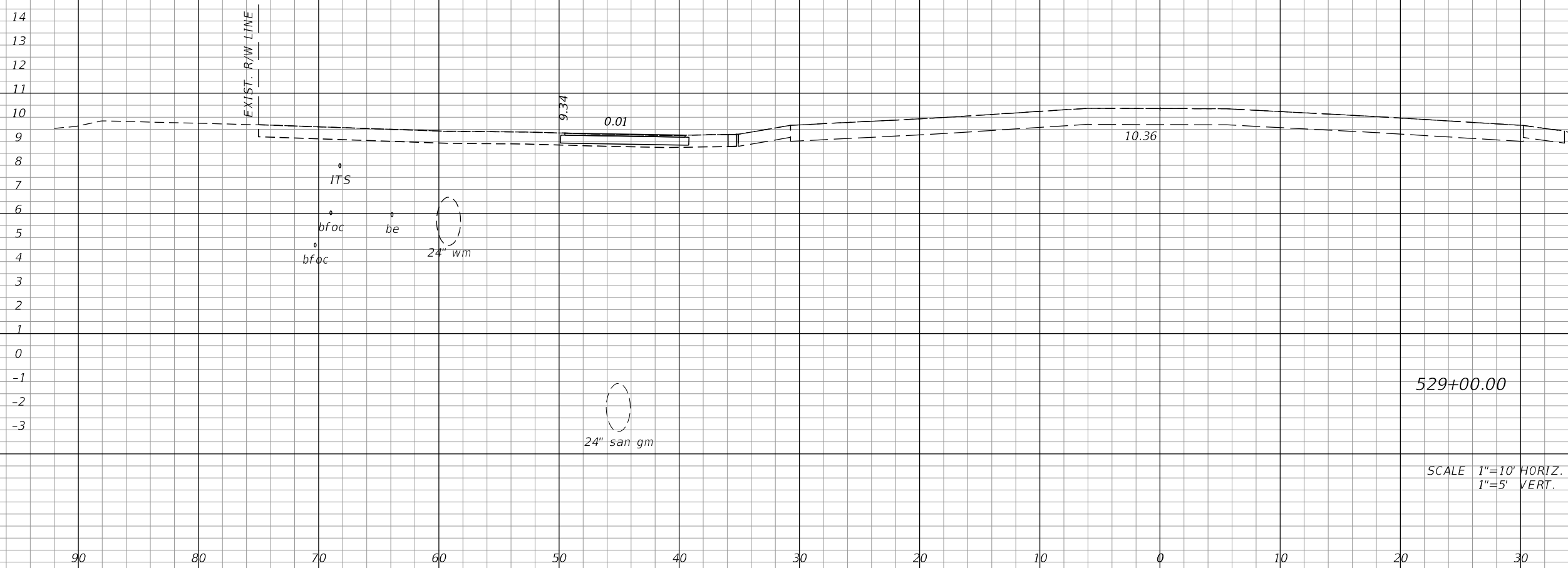
STATE OF FLORIDA DEPARTMENT OF TRANSPORTATION		
ROAD NO.	COUNTY	FINANCIAL PROJECT ID
SR 80	LEE	429823-1-52-01

CROSS SECTIONS

SHEET NO.
245

THE OFFICIAL RECORD OF THIS SHEET IS THE ELECTRONIC FILE DIGITALLY SIGNED AND SEALED UNDER RULE 61G15-23.004, F.A.C.

Regular		Exc.		Embankment	
A	V	A	V	A	V



5		0	
	17		2

REVISIONS			
DATE	DESCRIPTION	DATE	DESCRIPTION

AIM ENGINEERING & SURVEYING, INC.
 3802 CORPOREX PARK DRIVE STE. 225
 TAMPA, FLORIDA 33619
 TELEPHONE (888) 627-4144
 CERTIFICATE OF AUTHORIZATION NO. 3114
 DAWN M. RATCAN P.E. NO. 60226

STATE OF FLORIDA
 DEPARTMENT OF TRANSPORTATION

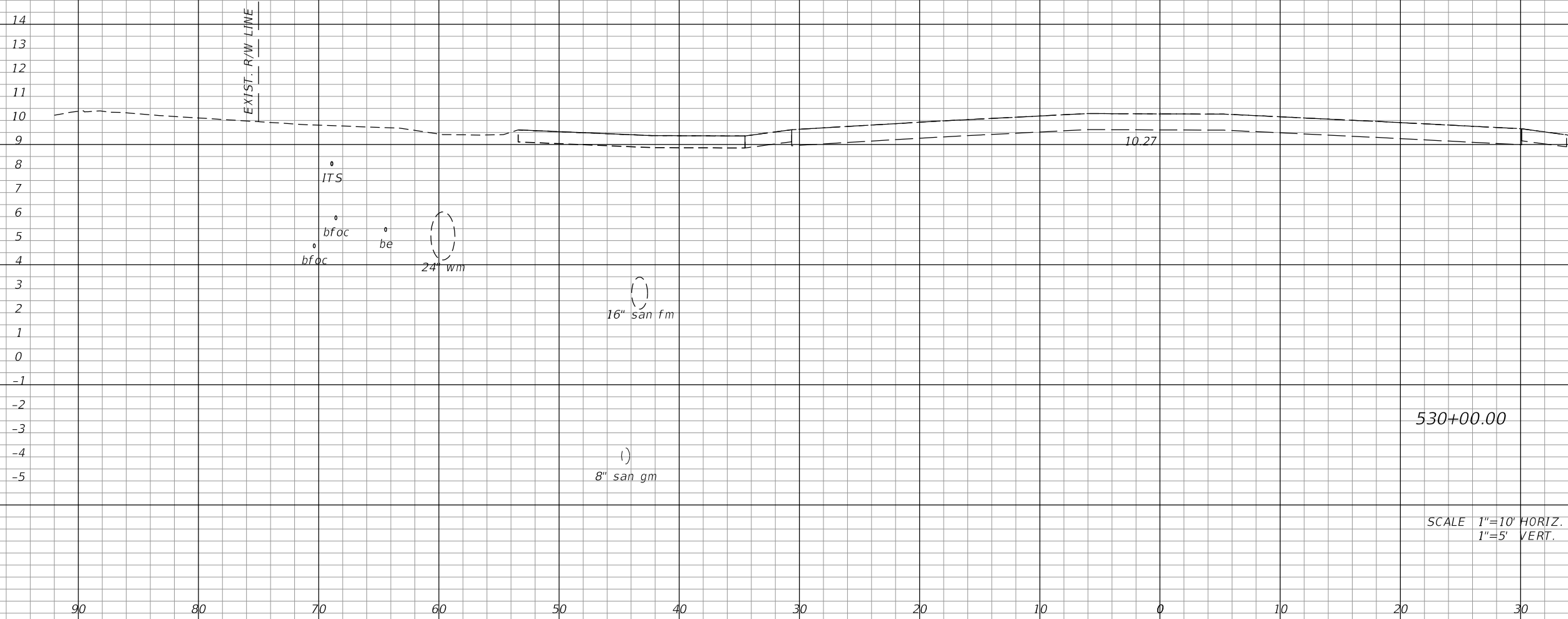
ROAD NO.	COUNTY	FINANCIAL PROJECT ID
SR 80	LEE	429823-1-52-01

CROSS SECTIONS

SHEET NO.
246

THE OFFICIAL RECORD OF THIS SHEET IS THE ELECTRONIC FILE DIGITALLY SIGNED AND SEALED UNDER RULE 61G15-23.004, F.A.C.

Regular		Exc.		Embankment	
A	V	A	V	A	V



0	9	0	0
---	---	---	---

REVISIONS			
DATE	DESCRIPTION	DATE	DESCRIPTION

AIM ENGINEERING & SURVEYING, INC.
 3802 CORPOREX PARK DRIVE STE. 225
 TAMPA, FLORIDA 33619
 TELEPHONE (888) 627-4144
 CERTIFICATE OF AUTHORIZATION NO. 3114
 DAWN M. RATCAN P.E. NO. 60226

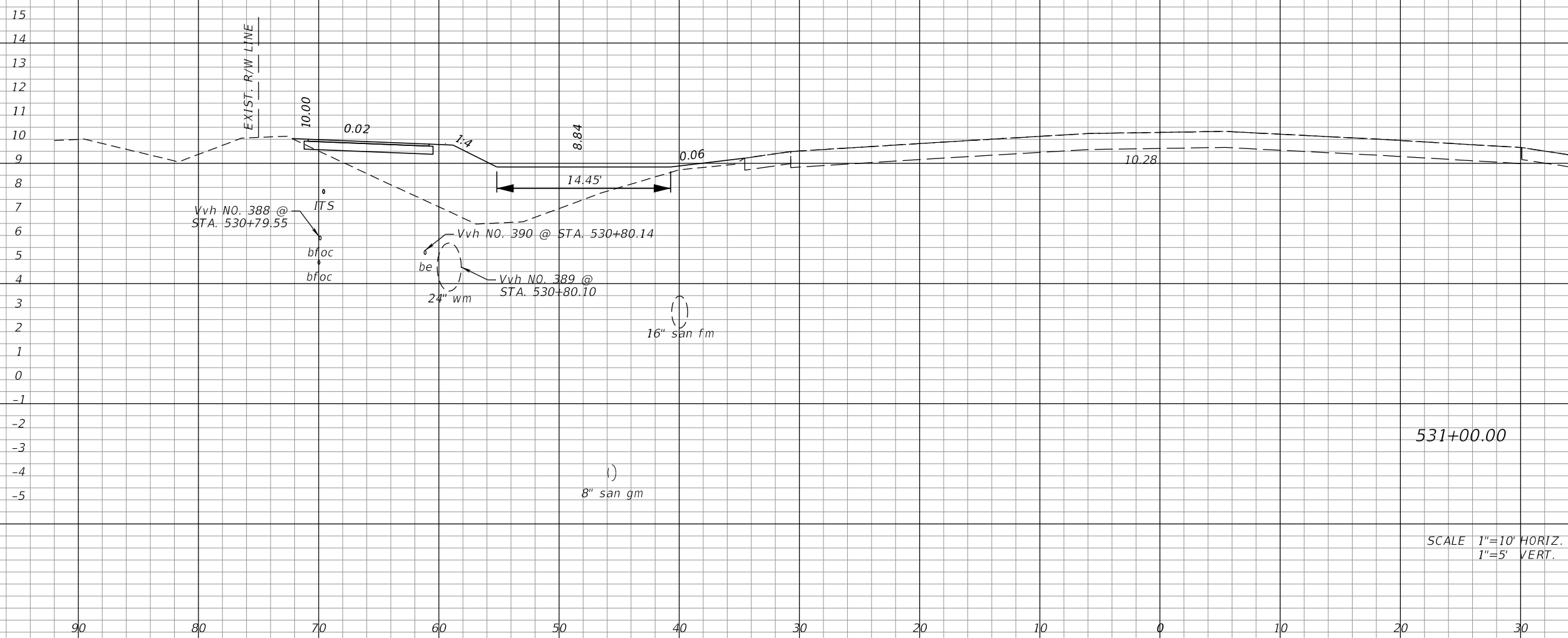
STATE OF FLORIDA DEPARTMENT OF TRANSPORTATION		
ROAD NO.	COUNTY	FINANCIAL PROJECT ID
SR 80	LEE	429823-1-52-01

CROSS SECTIONS

SHEET NO.
247

THE OFFICIAL RECORD OF THIS SHEET IS THE ELECTRONIC FILE DIGITALLY SIGNED AND SEALED UNDER RULE 61G15-23.004, F.A.C.

Regular		Exc.		Embankment	
A	V	A	V	A	V



531+00.00

SCALE 1"=10' HORIZ.
1"=5' VERT.

Regular		Exc.		Embankment	
A	V	A	V	A	V
0				45	
	0				83

REVISIONS			
DATE	DESCRIPTION	DATE	DESCRIPTION

AIM ENGINEERING & SURVEYING, INC.
3802 CORPOREX PARK DRIVE STE. 225
TAMPA, FLORIDA 33619
TELEPHONE (888) 627-4144
CERTIFICATE OF AUTHORIZATION NO. 3114
DAWN M. RATCAN P.E. NO. 60226

STATE OF FLORIDA DEPARTMENT OF TRANSPORTATION		
ROAD NO.	COUNTY	FINANCIAL PROJECT ID
SR 80	LEE	429823-1-52-01

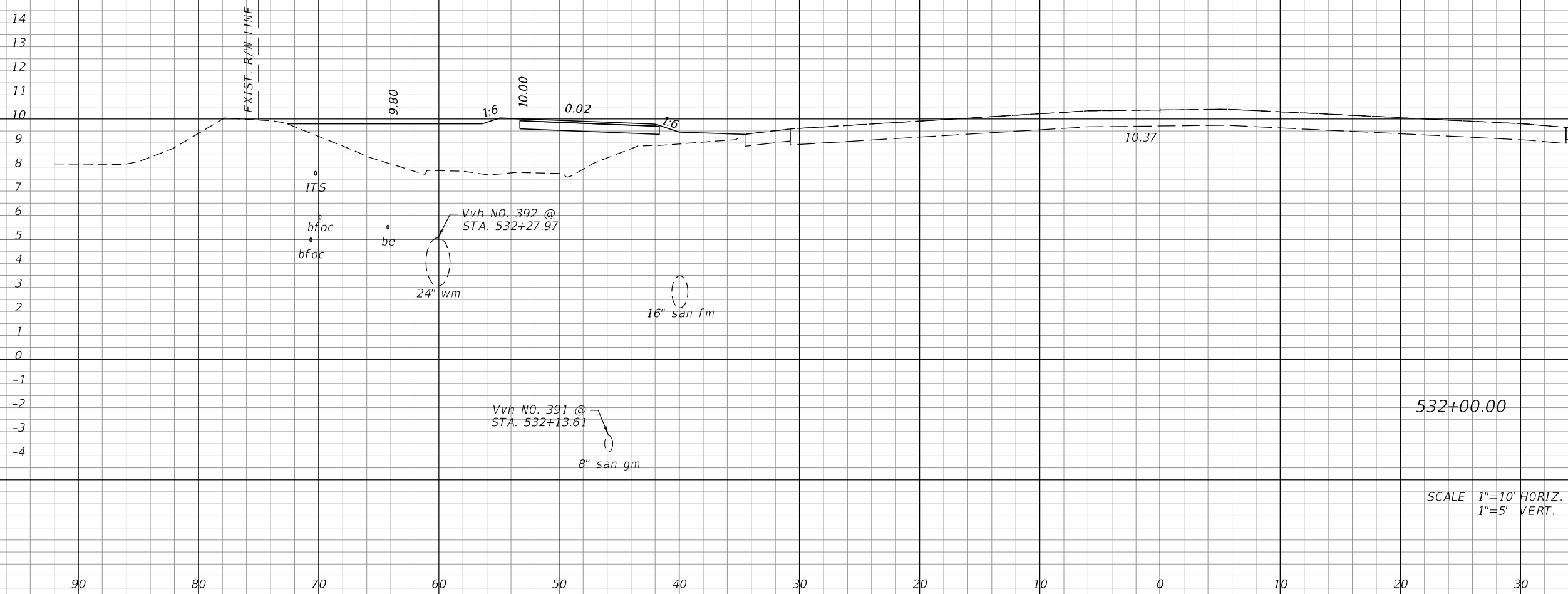
CROSS SECTIONS

SHEET NO.
248

THE OFFICIAL RECORD OF THIS SHEET IS THE ELECTRONIC FILE DIGITALLY SIGNED AND SEALED UNDER RULE 61G15-23.004, F.A.C.

Regular		Exc.		Embankment	
A	V	A	V	A	V

BEGIN EARTHWORK
 BEGIN CONSTRUCTION
 BEGIN PROJECT
 STA. 548+17.82



0	0	47	170
---	---	----	-----

REVISIONS			
DATE	DESCRIPTION	DATE	DESCRIPTION

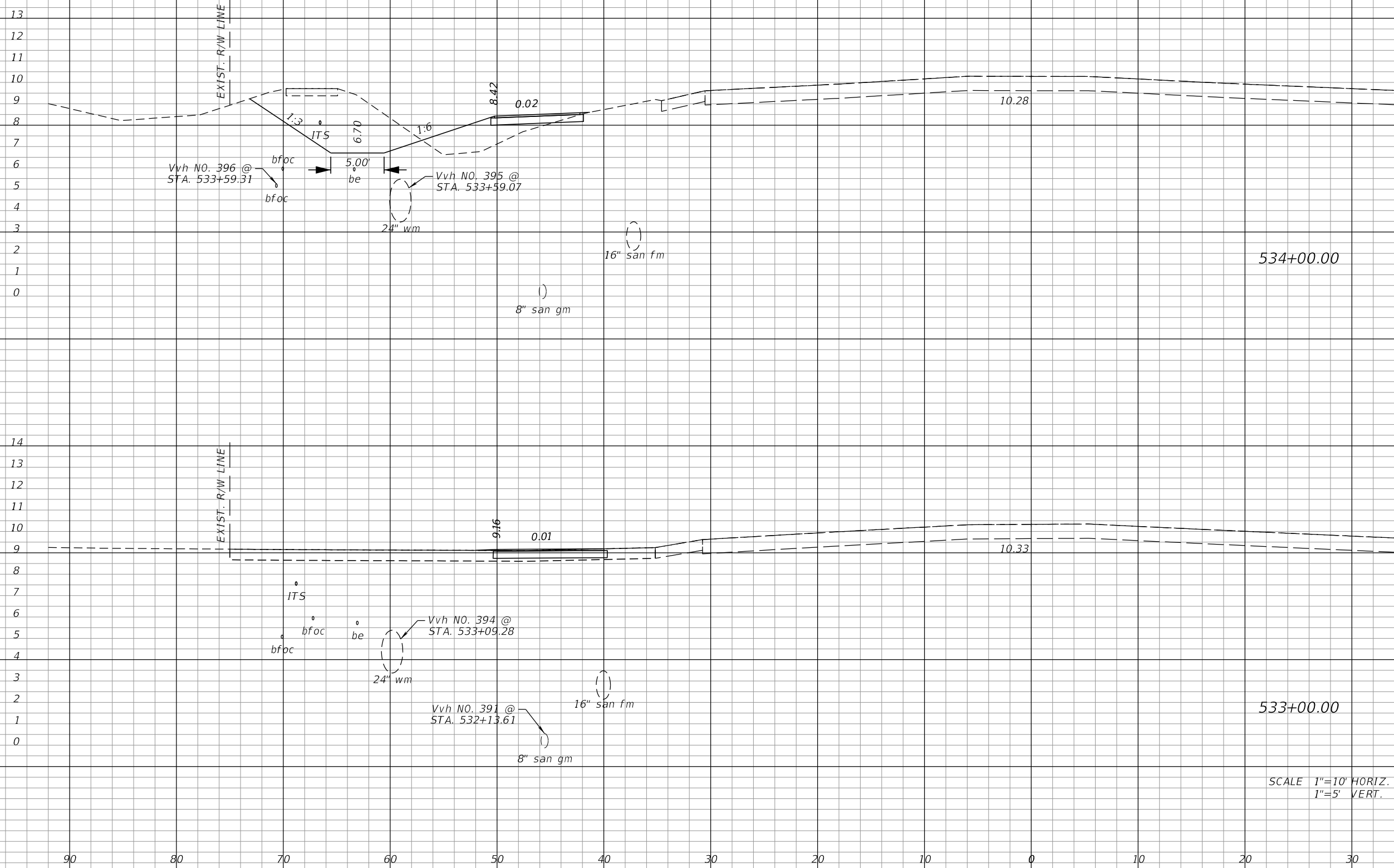
AIM ENGINEERING & SURVEYING, INC.
 3802 CORPOREX PARK DRIVE STE. 225
 TAMPA, FLORIDA 33619
 TELEPHONE (888) 627-4144
 CERTIFICATE OF AUTHORIZATION NO. 3114
 DAWN M. RATCAN P.E. NO. 60226

STATE OF FLORIDA DEPARTMENT OF TRANSPORTATION		
ROAD NO.	COUNTY	FINANCIAL PROJECT ID
SR 80	LEE	429823-1-52-01

CROSS SECTIONS

SHEET NO.
249

THE OFFICIAL RECORD OF THIS SHEET IS THE ELECTRONIC FILE DIGITALLY SIGNED AND SEALED UNDER RULE 61G15-23.004, F.A.C.



Regular		Exc.		Embankment	
A	V	A	V	A	V
29				9	
	61				17
4				0	
	7				87

REVISIONS			
DATE	DESCRIPTION	DATE	DESCRIPTION

AIM ENGINEERING & SURVEYING, INC.
 3802 CORPOREX PARK DRIVE STE. 225
 TAMPA, FLORIDA 33619
 TELEPHONE (888) 627-4144
 CERTIFICATE OF AUTHORIZATION NO. 3114
 DAWN M. RATCAN P.E. NO. 60226

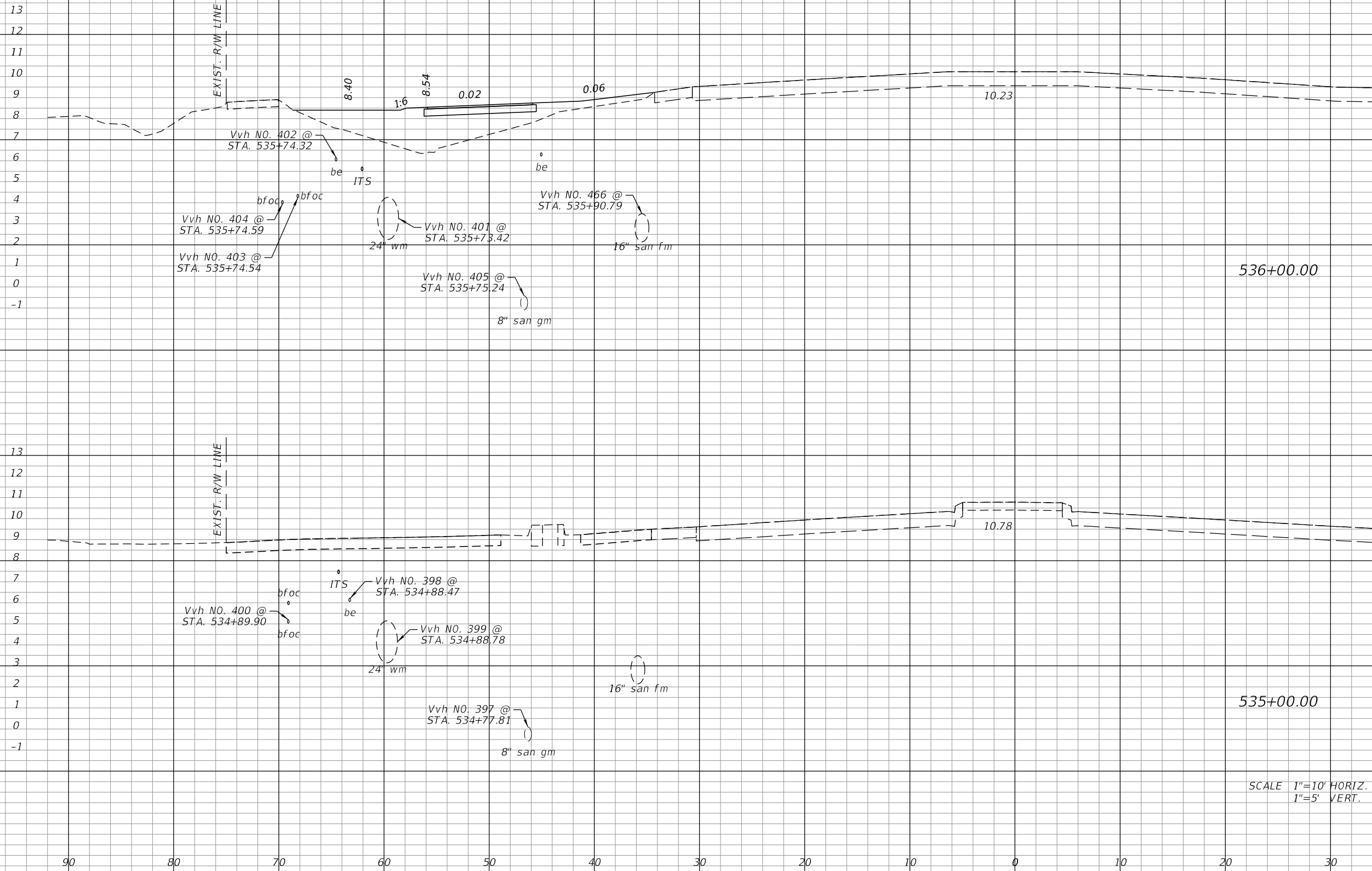
STATE OF FLORIDA
 DEPARTMENT OF TRANSPORTATION

ROAD NO.	COUNTY	FINANCIAL PROJECT ID
SR 80	LEE	429823-1-52-01

CROSS SECTIONS

SHEET NO.
250

THE OFFICIAL RECORD OF THIS SHEET IS THE ELECTRONIC FILE DIGITALLY SIGNED AND SEALED UNDER RULE 61G15-23.004, F.A.C.



Regular		Exc.		Embankment	
A	V	A	V	A	V
0				30	
			0		56
			54		17

SCALE 1"=10' HORIZ.
1"=5' VERT.

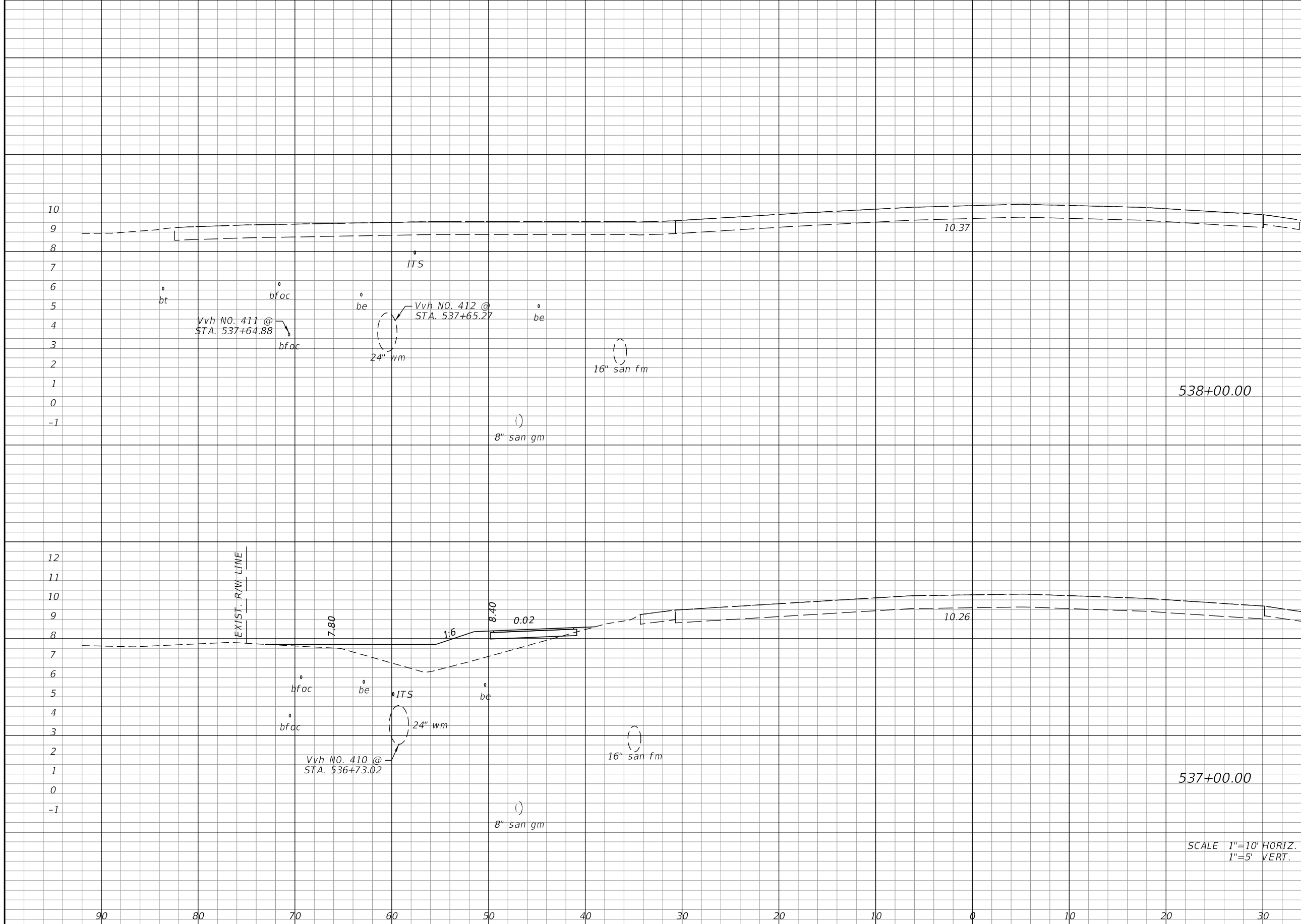
REVISIONS			
DATE	DESCRIPTION	DATE	DESCRIPTION

AIM ENGINEERING & SURVEYING, INC.
3802 CORPOREX PARK DRIVE STE. 225
TAMPA, FLORIDA 33619
TELEPHONE (888) 627-4144
CERTIFICATE OF AUTHORIZATION NO. 3114
DAWN M. RATCAN P.E. NO. 60226

STATE OF FLORIDA DEPARTMENT OF TRANSPORTATION		
ROAD NO.	COUNTY	FINANCIAL PROJECT ID
SR 80	LEE	429823-1-52-01

CROSS SECTIONS		SHEET NO. 251
-----------------------	--	-------------------------

THE OFFICIAL RECORD OF THIS SHEET IS THE ELECTRONIC FILE DIGITALLY SIGNED AND SEALED UNDER RULE 61G15-23.004, F.A.C.



Regular		Exc.		Embankment	
A	V	A	V	A	V
0		0		0	
	0		0		39
0				21	
	0		0		94

SCALE 1"=10' HORIZ.
1"=5' VERT.

REVISIONS			
DATE	DESCRIPTION	DATE	DESCRIPTION

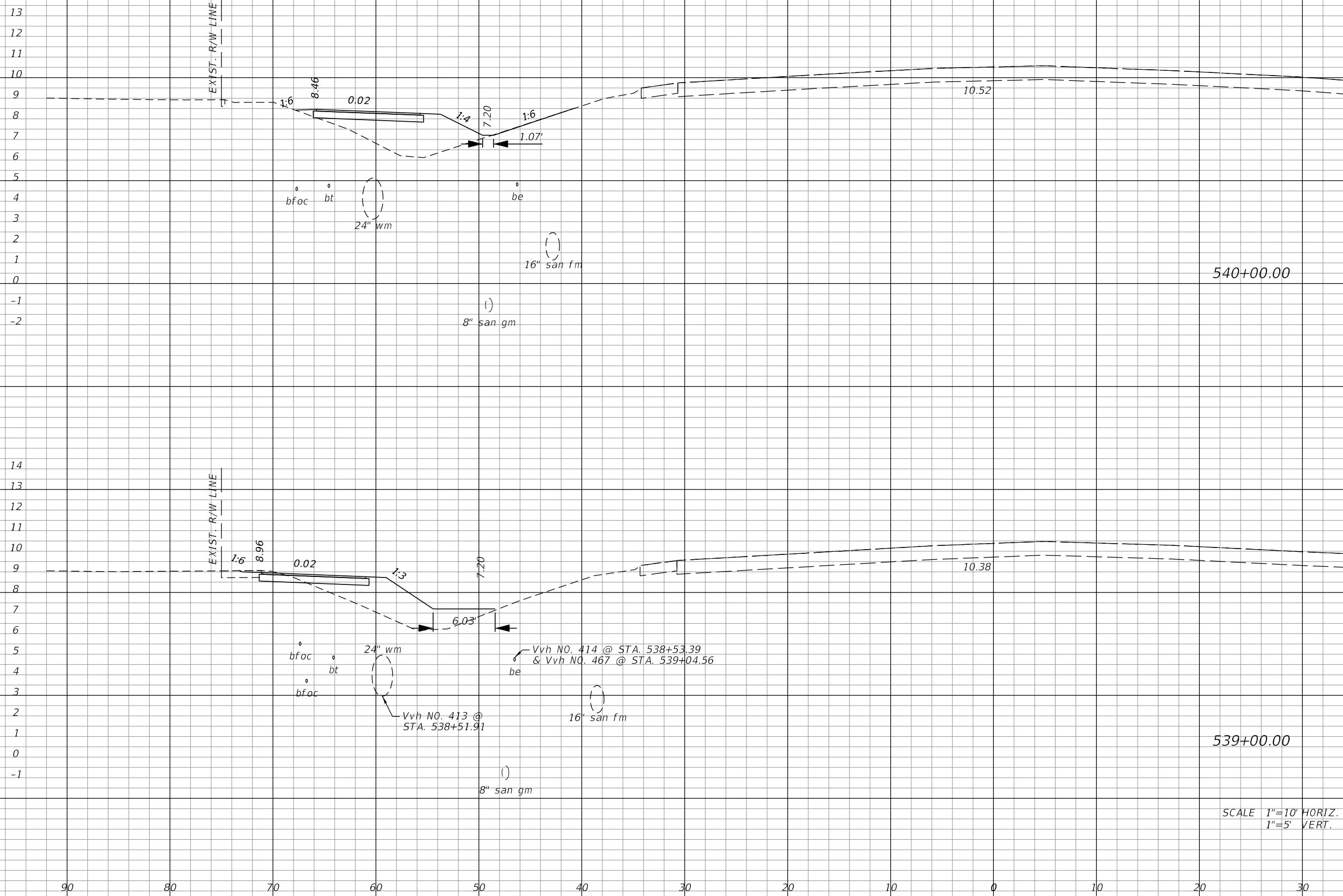
AIM ENGINEERING & SURVEYING, INC.
3802 CORPOREX PARK DRIVE STE. 225
TAMPA, FLORIDA 33619
TELEPHONE (888) 627-4144
CERTIFICATE OF AUTHORIZATION NO. 3114
DAWN M. RATCAN P.E. NO. 60226

STATE OF FLORIDA DEPARTMENT OF TRANSPORTATION		
ROAD NO.	COUNTY	FINANCIAL PROJECT ID
SR 80	LEE	429823-1-52-01

CROSS SECTIONS

SHEET NO.
252

THE OFFICIAL RECORD OF THIS SHEET IS THE ELECTRONIC FILE DIGITALLY SIGNED AND SEALED UNDER RULE 61G15-23.004, F.A.C.



Regular		Exc.		Embankment	
A	V	A	V	A	V
0				18	
	4				65
2				17	
	4				31

SCALE 1"=10' HORIZ.
1"=5' VERT.

REVISIONS			
DATE	DESCRIPTION	DATE	DESCRIPTION

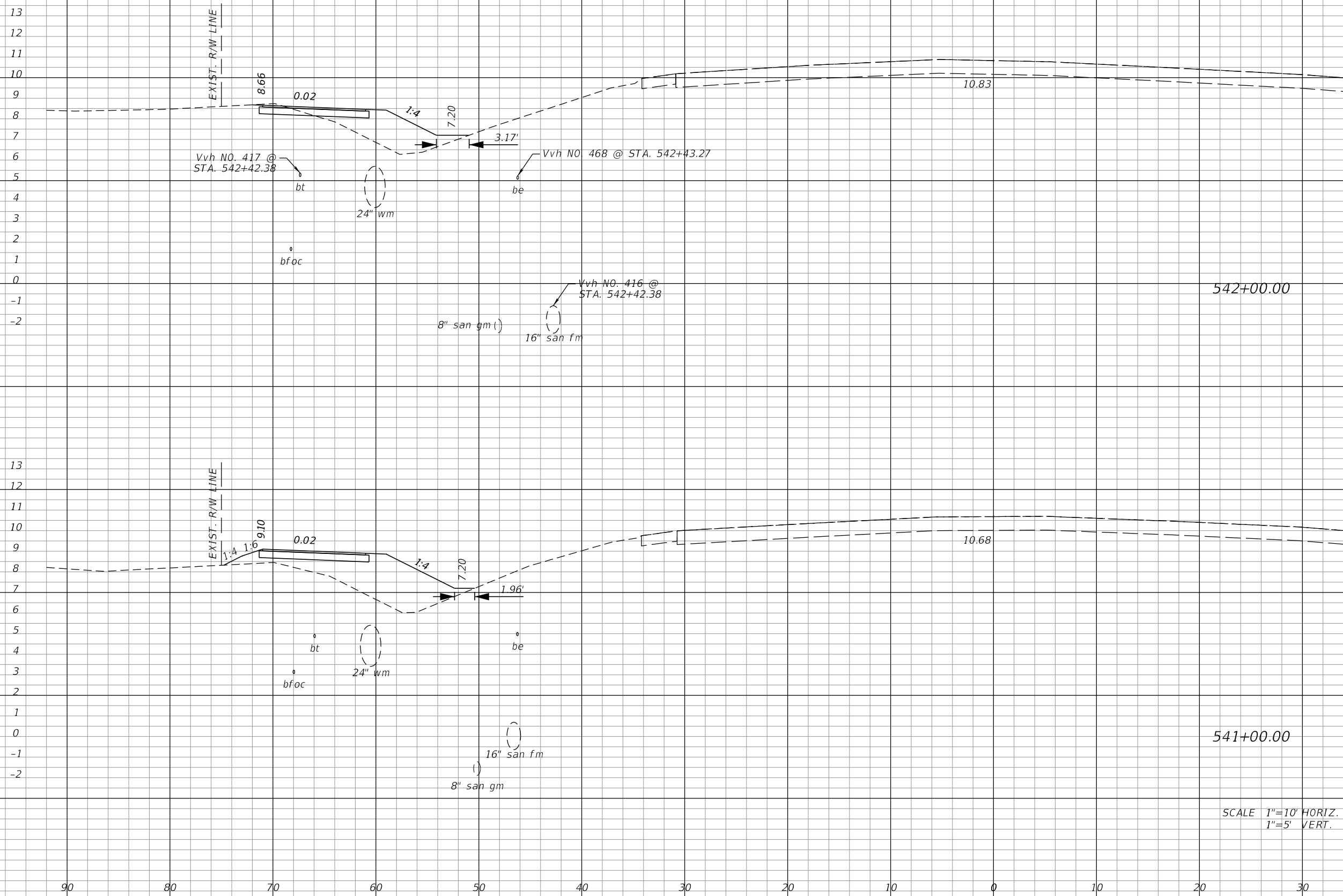
AIM ENGINEERING & SURVEYING, INC.
3802 CORPOREX PARK DRIVE STE. 225
TAMPA, FLORIDA 33619
TELEPHONE (888) 627-4144
CERTIFICATE OF AUTHORIZATION NO. 3114
DAWN M. RATCAN P.E. NO. 60226

STATE OF FLORIDA DEPARTMENT OF TRANSPORTATION		
ROAD NO.	COUNTY	FINANCIAL PROJECT ID
SR 80	LEE	429823-1-52-01

CROSS SECTIONS

SHEET NO.
253

THE OFFICIAL RECORD OF THIS SHEET IS THE ELECTRONIC FILE DIGITALLY SIGNED AND SEALED UNDER RULE 61G15-23.004, F.A.C.



Regular		Exc.		Embankment	
A	V	A	V	A	V
2				13	
	4				70
0				25	
	0				80

SCALE 1"=10' HORIZ.
1"=5' VERT.

REVISIONS			
DATE	DESCRIPTION	DATE	DESCRIPTION

AIM ENGINEERING & SURVEYING, INC.
3802 CORPOREX PARK DRIVE STE. 225
TAMPA, FLORIDA 33619
TELEPHONE (888) 627-4144
CERTIFICATE OF AUTHORIZATION NO. 3114
DAWN M. RATCAN P.E. NO. 60226

STATE OF FLORIDA
DEPARTMENT OF TRANSPORTATION

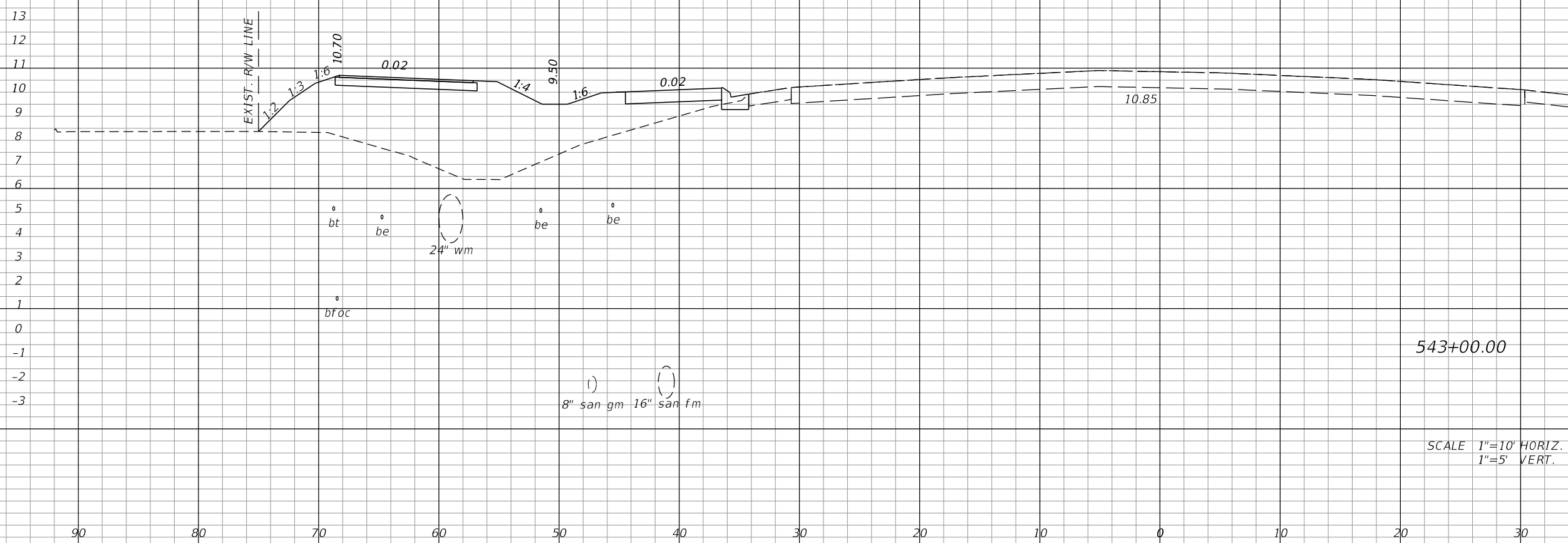
ROAD NO.	COUNTY	FINANCIAL PROJECT ID
SR 80	LEE	429823-1-52-01

CROSS SECTIONS

SHEET NO.
254

THE OFFICIAL RECORD OF THIS SHEET IS THE ELECTRONIC FILE DIGITALLY SIGNED AND SEALED UNDER RULE 61G15-23.004, F.A.C.

Regular		Exc.		Embankment	
A	V	A	V	A	V



543+00.00

SCALE 1"=10' HORIZ.
1"=5' VERT.

1		6	80	172
---	--	---	----	-----

REVISIONS			
DATE	DESCRIPTION	DATE	DESCRIPTION

AIM ENGINEERING & SURVEYING, INC.
3802 CORPOREX PARK DRIVE STE. 225
TAMPA, FLORIDA 33619
TELEPHONE (888) 627-4144
CERTIFICATE OF AUTHORIZATION NO. 3114
DAWN M. RATICAN P.E. NO. 60226

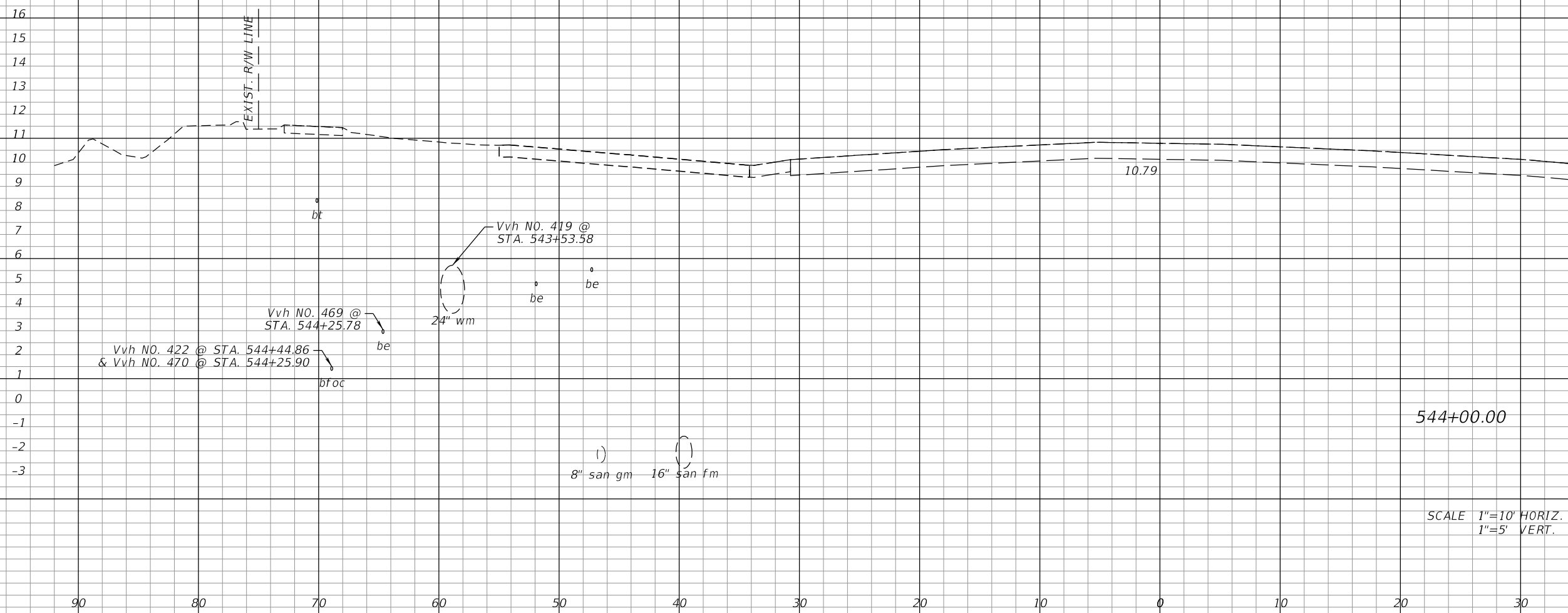
STATE OF FLORIDA DEPARTMENT OF TRANSPORTATION		
ROAD NO.	COUNTY	FINANCIAL PROJECT ID
SR 80	LEE	429823-1-52-01

CROSS SECTIONS

SHEET NO.
255

THE OFFICIAL RECORD OF THIS SHEET IS THE ELECTRONIC FILE DIGITALLY SIGNED AND SEALED UNDER RULE 61G15-23.004, F.A.C.

Regular		Exc.		Embankment	
A	V	A	V	A	V



544+00.00

SCALE 1"=10' HORIZ.
1"=5' VERT.

0	2	0	148
---	---	---	-----

REVISIONS			
DATE	DESCRIPTION	DATE	DESCRIPTION

AIM ENGINEERING & SURVEYING, INC.
3802 CORPOREX PARK DRIVE STE. 225
TAMPA, FLORIDA 33619
TELEPHONE (888) 627-4144
CERTIFICATE OF AUTHORIZATION NO. 3114
DAWN M. RATCAN P.E. NO. 60226

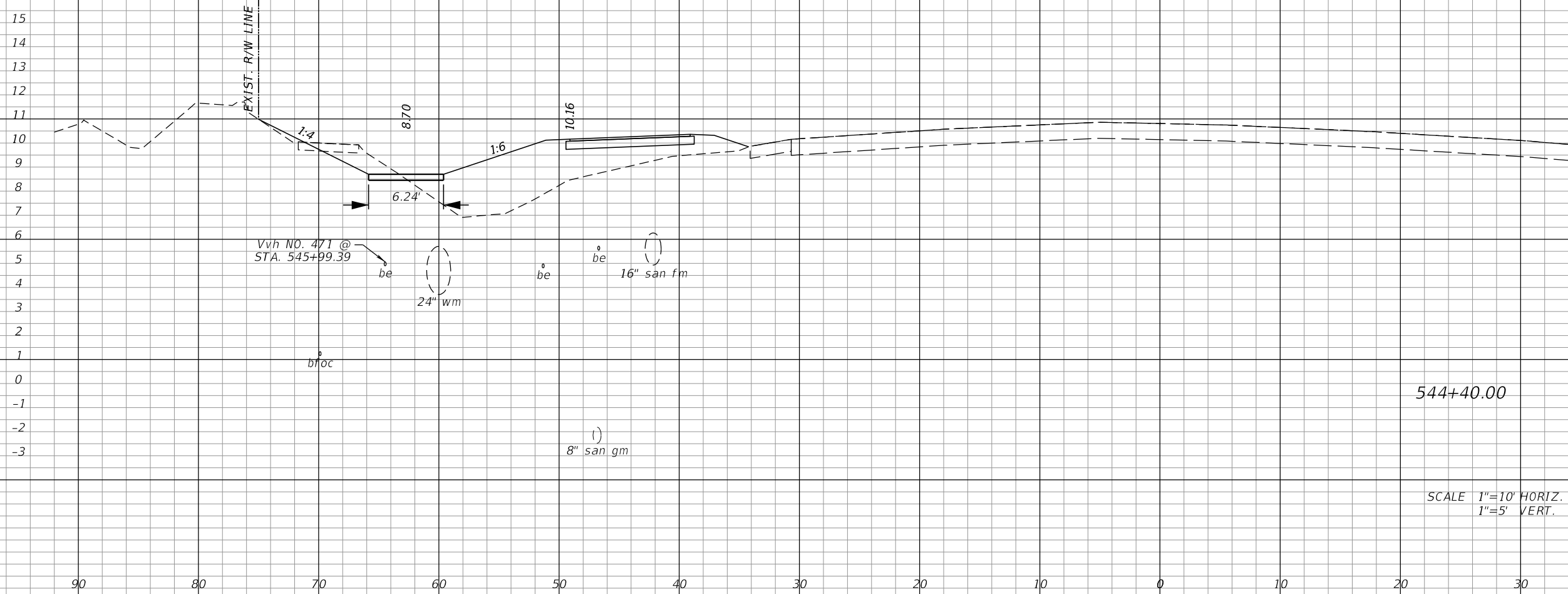
STATE OF FLORIDA DEPARTMENT OF TRANSPORTATION		
ROAD NO.	COUNTY	FINANCIAL PROJECT ID
SR 80	LEE	429823-1-52-01

CROSS SECTIONS

SHEET NO.
256

THE OFFICIAL RECORD OF THIS SHEET IS THE ELECTRONIC FILE DIGITALLY SIGNED AND SEALED UNDER RULE 61G15-23.004, F.A.C.

Regular		Exc.		Embankment	
A	V	A	V	A	V



544+40.00

SCALE 1"=10' HORIZ.
1"=5' VERT.

5		35	
	4		26

REVISIONS			
DATE	DESCRIPTION	DATE	DESCRIPTION

AIM ENGINEERING & SURVEYING, INC.
3802 CORPOREX PARK DRIVE STE. 225
TAMPA, FLORIDA 33619
TELEPHONE (888) 627-4144
CERTIFICATE OF AUTHORIZATION NO. 3114
DAWN M. RATCAN P.E. NO. 60226

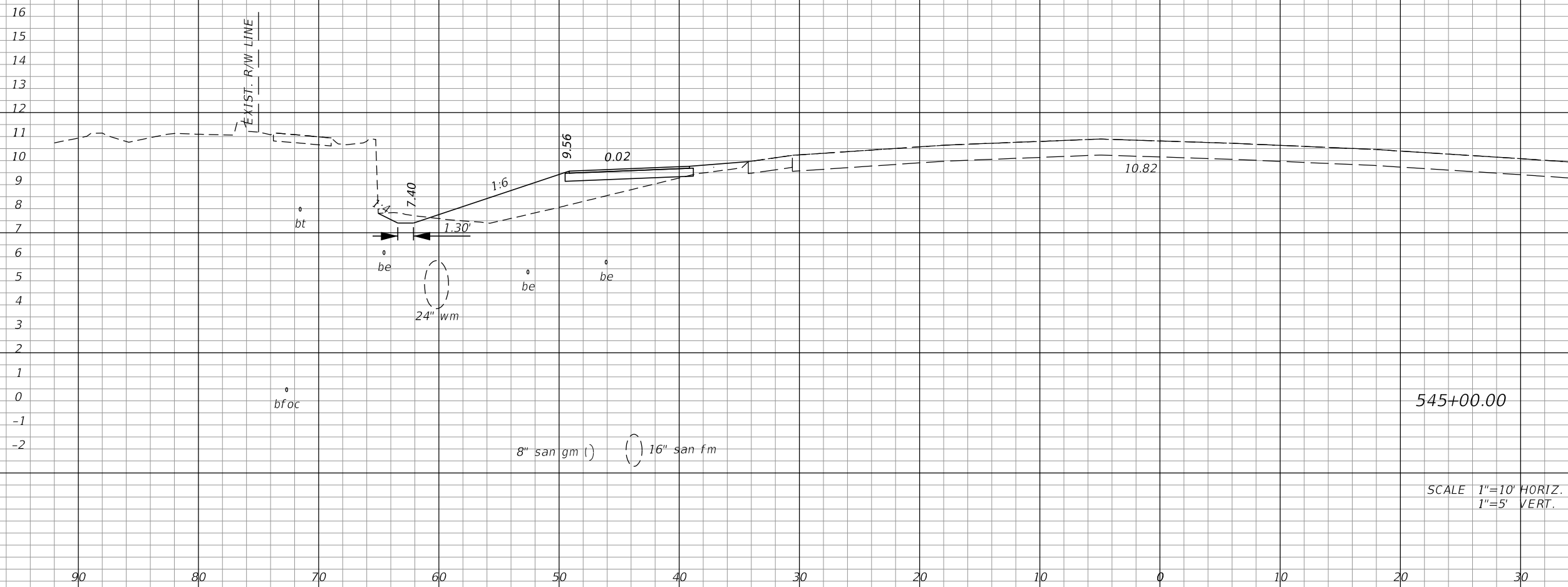
STATE OF FLORIDA DEPARTMENT OF TRANSPORTATION		
ROAD NO.	COUNTY	FINANCIAL PROJECT ID
SR 80	LEE	429823-1-52-01

CROSS SECTIONS

SHEET NO.
257

THE OFFICIAL RECORD OF THIS SHEET IS THE ELECTRONIC FILE DIGITALLY SIGNED AND SEALED UNDER RULE 61G15-23.004, F.A.C.

Regular		Exc.		Embankment	
A	V	A	V	A	V



545+00.00

SCALE 1"=10' HORIZ.
1"=5' VERT.

1		17	
	7		58

REVISIONS			
DATE	DESCRIPTION	DATE	DESCRIPTION

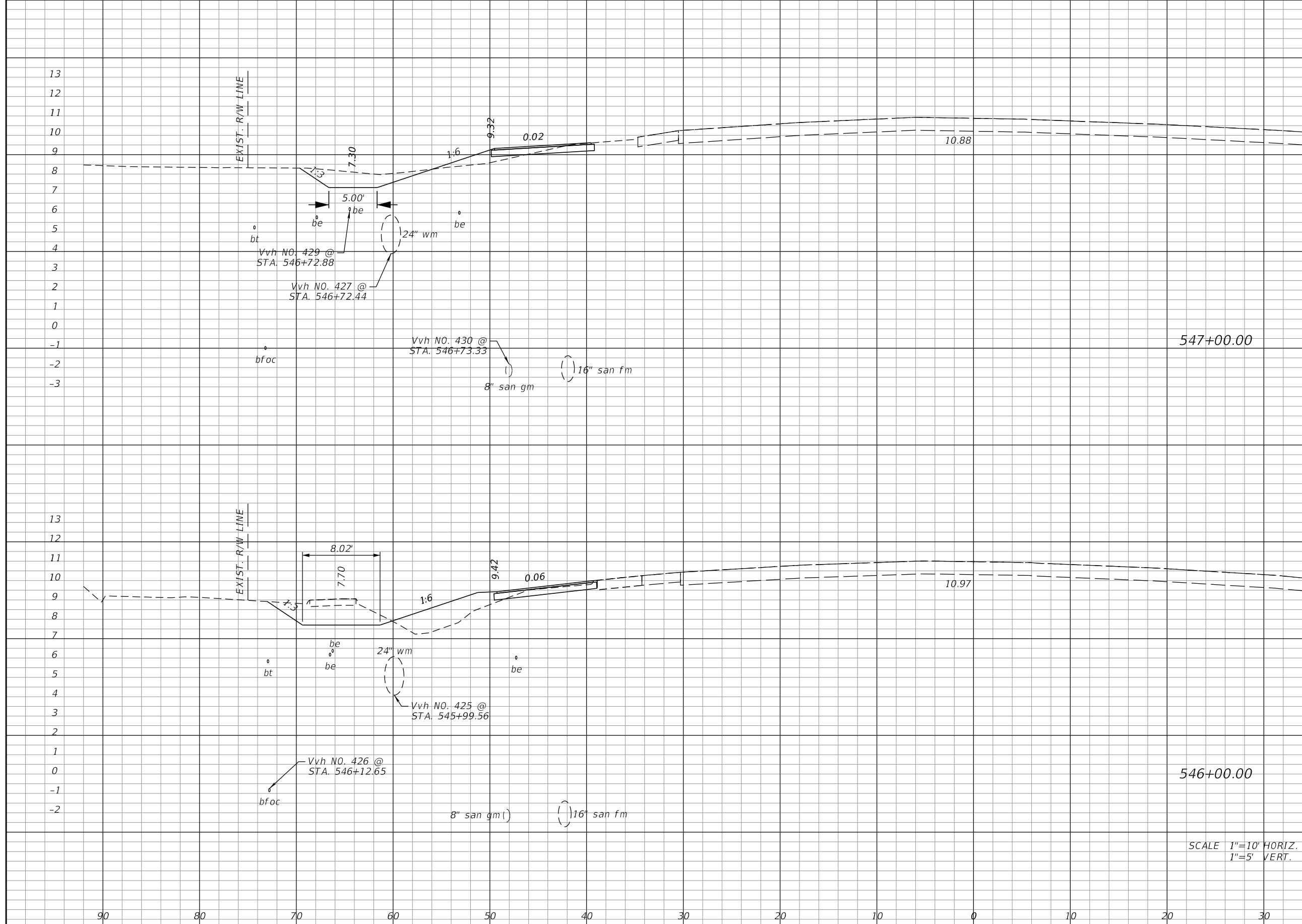
AIM ENGINEERING & SURVEYING, INC.
3802 CORPOREX PARK DRIVE STE. 225
TAMPA, FLORIDA 33619
TELEPHONE (888) 627-4144
CERTIFICATE OF AUTHORIZATION NO. 3114
DAWN M. RATCAN P.E. NO. 60226

STATE OF FLORIDA DEPARTMENT OF TRANSPORTATION		
ROAD NO.	COUNTY	FINANCIAL PROJECT ID
SR 80	LEE	429823-1-52-01

CROSS SECTIONS

SHEET NO.
258

THE OFFICIAL RECORD OF THIS SHEET IS THE ELECTRONIC FILE DIGITALLY SIGNED AND SEALED UNDER RULE 61G15-23.004, F.A.C.



Regular		Exc.		Embankment	
A	V	A	V	A	V
9				3	
	43				24
14				10	
	28				50

SCALE 1"=10' HORIZ.
1"=5' VERT.

REVISIONS			
DATE	DESCRIPTION	DATE	DESCRIPTION

AIM ENGINEERING & SURVEYING, INC.
3802 CORPOREX PARK DRIVE STE. 225
TAMPA, FLORIDA 33619
TELEPHONE (888) 627-4144
CERTIFICATE OF AUTHORIZATION NO. 3114
DAWN M. RATCAN P.E. NO. 60226

STATE OF FLORIDA DEPARTMENT OF TRANSPORTATION		
ROAD NO.	COUNTY	FINANCIAL PROJECT ID
SR 80	LEE	429823-1-52-01

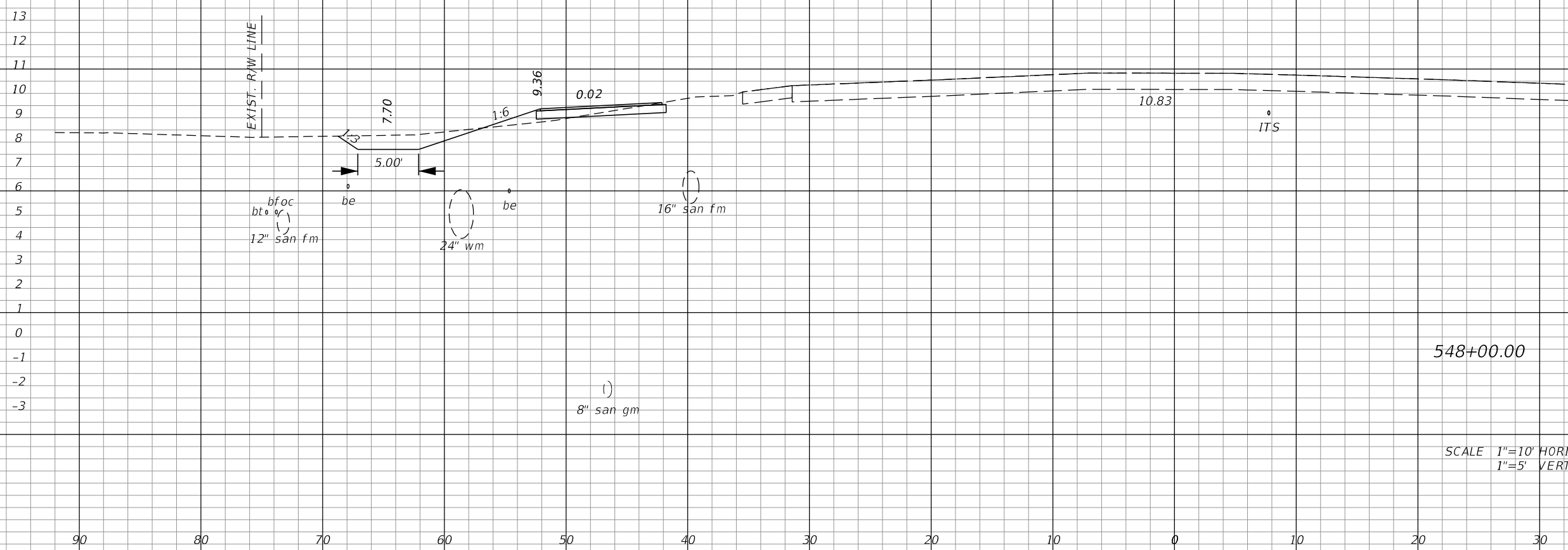
CROSS SECTIONS		SHEET NO. 259
-----------------------	--	-------------------------

THE OFFICIAL RECORD OF THIS SHEET IS THE ELECTRONIC FILE DIGITALLY SIGNED AND SEALED UNDER RULE 61G15-23.004, F.A.C.

Regular Exc.		Embankment	
A	V	A	V

END EARTHWORK
 END CONSTRUCTION
 END PROJECT
 STA. 548+17.82

0		0	
	2		0
7		1	
	30		7



548+00.00

SCALE 1"=10' HORIZ.
 1"=5' VERT.

REVISIONS			
DATE	DESCRIPTION	DATE	DESCRIPTION

AIM ENGINEERING & SURVEYING, INC.
 3802 CORPOREX PARK DRIVE STE. 225
 TAMPA, FLORIDA 33619
 TELEPHONE (888) 627-4144
 CERTIFICATE OF AUTHORIZATION NO. 3114
 DAWN M. RATCAN P.E. NO. 60226

STATE OF FLORIDA DEPARTMENT OF TRANSPORTATION		
ROAD NO.	COUNTY	FINANCIAL PROJECT ID
SR 80	LEE	429823-1-52-01

CROSS SECTIONS

SHEET NO.
260

THE OFFICIAL RECORD OF THIS SHEET IS THE ELECTRONIC FILE DIGITALLY SIGNED AND SEALED UNDER RULE 61G15-23.004, F.A.C.

THE STORMWATER POLLUTION PREVENTION PLAN (SWPPP) IS PROVIDED TO ASSIST THE CONTRACTOR IN DEVELOPING THE REQUIRED SITE SPECIFIC EROSION CONTROL PLAN AND OTHER ITEMS NECESSARY TO OBTAIN COVERAGE UNDER THE NATIONAL POLLUTANT DISCHARGE ELIMINATION SYSTEM (NPDES) CONSTRUCTION GENERIC PERMIT (CGP). REFER TO THE STATE OF FLORIDA EROSION AND SEDIMENT CONTROL DESIGNER AND REVIEWER MANUAL FOR ADDITIONAL REQUIREMENTS.

1.0 SITE DESCRIPTION:

(1.A.) NATURE OF CONSTRUCTION ACTIVITY:

THE PROJECT IS THE CONSTRUCTION OF SHARED USE PATH ALONG THE NORTHERN SIDE OF SR 80 IN LEE COUNTY. THE PROJECT EXTENDS A DISTANCE OF 4.475 MILES.

(1.B.) INTENDED SEQUENCE OF MAJOR SOIL DISTURBING ACTIVITIES:

IN THE CONTRACTOR'S SITE SPECIFIC EROSION AND SEDIMENT CONTROL PLAN, PREPARE A DETAILED CONSTRUCTION SCHEDULE TO INDICATE DATES OF MAJOR GRADING ACTIVITIES AND SEQUENCES OF TEMPORARY AND PERMANENT SOIL DISTURBING ACTIVITIES ON ALL PORTIONS OF THE PROJECT. FOR ADDITIONAL INFORMATION, REFER TO SECTION 4.7 OF THE NPDES CGP.

LIST OF INTENDED ACTIVITIES:

- (1.B.1.) FOR EACH CONSTRUCTION PHASE, INSTALL PERIMETER CONTROLS PRIOR TO CLEARING AND GRUBBING OR ANY OTHER CONSTRUCTION ACTIVITIES. REMOVE PERIMETER CONTROLS ONLY AFTER ALL UPSTREAM AREAS ARE STABILIZED AND PERMANENT VEGETATION IS ESTABLISHED.
- (1.B.2.) TIME CONSTRUCTION ACTIVITIES TO LIMIT IMPACT FROM SEASONAL CHANGES OR WEATHER EVENTS.
- (1.B.3.) THE CONTRACTOR WILL PROVIDE POLLUTION CONTROL BY IMPLEMENTING DUST CONTROL DURING ALL PHASES OF CONSTRUCTION.
- (1.B.4.) OFFSITE RUNOFF SHOULD BE DIVERTED AWAY OR THROUGH THE CONSTRUCTION AREA, IF POSSIBLE. THIS ADDITIONAL FLOW, IF NOT DIVERTED, CAN ADD VOLUME AND SIZE TO STRUCTURAL PRACTICES, REQUIRING MORE FREQUENT MAINTENANCE AND LIMITING EFFECTIVENESS OF EROSION AND SEDIMENT CONTROLS.

(1.C.) PROJECT AREA ESTIMATES:

TOTAL SITE AREA: 69.2 ACRES.
TOTAL AREA TO BE DISTURBED: 11.06 ACRES.

(1.D.) RUNOFF DATA:

RUNOFF COEFFICIENTS BEFORE C_w (B), DURING C_w (D) AND AFTER C_w (A) CONSTRUCTION.

RUNOFF COEFFICIENTS FOR:

GRASSED SHOULDERS ADJACENT TO ROADWAY: C=0.35
IMPERVIOUS ROADWAYS AND PAVED SHOULDER: C=0.95
DISTURBED AREAS, EXPOSED SOIL, ETC., DURING CONSTRUCTION: C=0.40

WEIGHTED RUN-OFF COEFFICIENT:

BEFORE: C_w (B) = 0.52 DURING: C_w (D) = 0.53 AFTER: C_w (A) = 0.57

THE RUN-OFF COEFFICIENT C_w (D), IS CALCULATED ASSUMING THAT THE MAXIMUM ALLOWABLE AREA OF SOIL IS DISTURBED DURING CONSTRUCTION AND THE REMAINING AMOUNT IS THE EXISTING IMPERVIOUS AND GRASSED SHOULDER AREAS.

SOIL DATA:

THE RESULTS OF THE SOIL BORINGS ALONG THE ROADWAY ARE SHOWN IN THE ROADWAY SOIL SURVEY SHEET(S). THE RESULTS OF SOIL BORINGS DONE IN THE PONDS ARE SHOWN ON THE POND DETAIL SHEETS. THE SHEET NUMBERS FOR THESE ARE IDENTIFIED ON THE KEY SHEET OF THESE CONSTRUCTION PLANS.

IN GENERAL, THE SOILS ARE:

SOIL TYPE	HYDROLOGIC GROUP	DEPTH TO SHWE
11 - MYAKKA FINE SAND (2%)	A/D	0.5-1.5
23 - WULFERT MUCK (3%)	A/D	0.0
25 - ST. AUGUSTINE (1%)	A/D	1.5-3.0
28 - IMMOKALEE SAND (76%)	B/D	0.5-1.5
33 - OLDSMAR SAND (6%)	A/D	0.5-1.5
35 - WABASSO SAND (1%)	C/D	0.5-1.5

40 - ANCLOTE SAND (<1%)	A/D	0.0
42 - WABASSO SAND, LIMESTONE SUBSTRATUM (1%)	C/D	0.5-1.5
45 - COPELAND SANDY LOAM (1%)	D	0.0
53 - MYAKKA FINE SAND, DEPRESSIONAL (<1%)	A/D	0.0
66 - CALOOSA FINE SAND (<1%)	A	2.5-3.5
69 - MATLACHA GRAVELLY FINE SAND (6%)	B	2.0-3.0

REFERENCE: USDA SOIL SURVEY OF LEE COUNTY FLORIDA

OUTFALL INFORMATION:

THERE ARE 5 OUTFALLS.

THE OUTFALLS DISCHARGE INTO THE FOLLOWING BASINS:

BASIN	WBID	PARAMETER(S) OF CONCERN FOR 303(d) LISTING
ORANGE RIVER	3240K	NOT IMPAIRED
CALOOSAHATCHEE RIVER	3240B & 3240C	FECAL COLIFORM

OUTFALL LOCATIONS: (TEMPORARY AND PERMANENT)

DESCRIPTION	DRAINAGE AREA	LATITUDE	LONGITUDE	RECEIVING WATERBODY
(a) 2 - 120" x 180" RCP	18.21 AC	N 26°41' 42"	W 81°46' 47"	ORANGE RIVER
(b) 1 - 24" CMP	13.50 AC	N 26°42' 06"	W 81°45' 37"	SR 31 DITCH
(c) 2 - 10' X 8' CBC	41.76 AC	N 26°42' 09"	W 81°45' 28"	CROSS DRAIN 425+25
(d) 2 - 24" RCP	25.14 AC	N 26°42' 20"	W 81°44' 32"	CROSS DRAIN 478+00
(e) 2 - 30" RCP	14.12 AC	N 26°42' 33"	W 81°43' 29"	CROSS DRAIN 536+35

THIS FACILITY DOES NOT DISCHARGE TO WATERS LISTED ON THE ADOPTED FDEP VERIFIED LIST OR ADOPTED TMDL FOR IMPAIRMENT DUE TO TOTAL SUSPENDED SOLID, TURBIDITY, NUTRIENTS, DISSOLVED OXYGEN, OR FECAL COLIFORM.

WETLAND AND/OR SURFACE WATER IMPACTS SHALL BE LIMITED TO THE AREAS DESCRIBED IN THE APPROVED PERMITS FOR THE PROJECT.

(1.E.) SITE MAP:

THE SITE MAP SHALL BE COMPRISED OF THE CONSTRUCTION PLANS AND THE CONTRACTOR'S SITE-SPECIFIC EROSION AND SEDIMENT CONTROL PLAN.

(1.F.) STORMWATER MANAGEMENT (EXISTING/PROPOSED)

(1.F.1.) EXISTING DRAINAGE FLOWS ARE TYPICALLY TOWARDS THE ORANGE RIVER THROUGH ROADSIDE DITCHES. THE RUNOFF EVENTUALLY FLOWS TO THE CALOOSAHATCHEE RIVER. THE CROSS SECTION SHEETS AND PLAN-PROFILE SHEETS PROVIDE THE APPROXIMATE SLOPE, AREAS OF SOIL DISTURBANCE AND AREAS TO BE STABILIZED. UNLESS OTHERWISE APPROVED BY THE PERMITS, THE CONSTRUCTION ACTIVITIES SHALL NOT MODIFY OR AFFECT THE EXISTING OFFSITE FLOW PATTERNS.

(1.F.2.) THE PROPOSED SEDIMENT BASINS, CONTAINMENT SYSTEMS AND/OR STORMWATER MANAGEMENT FACILITIES SHALL BE CONSTRUCTED DURING THE INITIAL PHASE OF CONSTRUCTION AND USED DURING CONSTRUCTION OF THE ROADWAY. THE OUTFALL STRUCTURES ARE TO BE PROTECTED WHEN TEMPORARY SEDIMENT BASINS, CONTAINMENT SYSTEMS OR PERMANENT STORMWATER MANAGEMENT FACILITIES ARE USED FOR EROSION AND SEDIMENT CONTROL TO PREVENT DOWNSTREAM SEDIMENTATION.

2. CONTROLS:

(2.A.) SEDIMENT AND EROSION CONTROLS

(2.A.1.) PER SECTION 5.4 OF THE NPDES CGP, STABILIZATION SHALL TAKE PLACE AS SOON AS PRACTICAL IN PORTIONS OF THE PROJECT WHERE CONSTRUCTION ACTIVITIES HAVE CEASED, BUT NO LATER THAN 7 DAYS AFTER ANY CONSTRUCTION ACTIVITY CEASES EITHER TEMPORARILY OR PERMANENTLY.

(2.A.2.) SEDIMENT BARRIERS SHALL BE USED AROUND THE PERIMETER OF STOCKPILE AREAS.

REVISIONS				AIM ENGINEERING & SURVEYING, INC. 3802 CORPOREX PARK DRIVE STE. 225 TAMPA, FLORIDA 33619 TELEPHONE (888) 627-4144 CERTIFICATE OF AUTHORIZATION NO. 3114 ELIZABETH A. LORELLO P.E. NO. 74699	STATE OF FLORIDA DEPARTMENT OF TRANSPORTATION			STORMWATER POLLUTION PREVENTION PLAN	SHEET NO. 261
DATE	DESCRIPTION	DATE	DESCRIPTION		ROAD NO.	COUNTY	FINANCIAL PROJECT ID		
					SR 80	LEE	429823-1-52-01		

(2.A.3.) STRUCTURAL PRACTICES

IN THE CONTRACTOR'S SITE SPECIFIC EROSION AND SEDIMENT CONTROL PLAN, DESCRIBE THE PROPOSED STRUCTURAL PRACTICES TO CONTROL OR TRAP SEDIMENT AND OTHERWISE PREVENT THE DISCHARGE OF POLLUTANTS FROM EXPOSED AREAS OF THE SITE. SEDIMENT CONTROLS SHALL BE IN PLACE BEFORE DISTURBING SOIL UPSTREAM OF THE CONTROL. THE STRUCTURAL PRACTICES MAY INCLUDE THE FOLLOWING, AS APPROVED BY THE ENGINEER:

TEMPORARY DEVICES:

* SILT FENCE

* STAKED TURBIDITY BARRIERS

* SOIL TRACKING PREVENTION DEVICES AT CONSTRUCTION ENTRANCES/EXITS

* FLOATING TURBIDITY BARRIERS

* INLET PROTECTION SYSTEMS INCLUDING SYNTHETIC BALES AND SANDBAGS

* SEDIMENT BASIN/CONTAINMENT SYSTEMS

* CHEMICAL TREATMENTS SUCH AS POLYACRYLAMIDES AND ALUM

PERMANENT:

* STORMWATER PONDS

* SOD (MAY ALSO BE USED FOR TEMPORARY CONTROLS)

* VELOCITY DISSIPATION DEVICES SUCH AS RIPRAP OR OTHERS

(2.B.) WATER QUALITY MONITORING

(2.B.1.) WATER QUALITY MONITORING SHALL BE CONDUCTED IN ACCORDANCE WITH THE SPECIAL CONDITIONS OF ANY ENVIRONMENTAL PERMIT, OR BY THE CONTRACTOR UPON THE OBSERVATION THAT WATER QUALITY STANDARDS MAY BE VIOLATED BY THE CONTRACTOR'S ACTIVITIES. MONITORING LOCATIONS MAY BE SPECIFIED IN THE ENVIRONMENTAL PERMIT OR MAY BE DESIGNATED BY THE CONTRACTOR AND APPROVED BY THE ENGINEER.

(2.B.2.) THE ENGINEER WILL BE RESPONSIBLE FOR MONITORING ANY ACTIVITIES FOR VIOLATION OF WATER QUALITY STANDARDS AS THEY RELATE TO TURBIDITY (NO GREATER THAN 29 NEPHELOMETRIC TURBIDITY UNITS (NTUs) ABOVE BACKGROUND OR GREATER THAN 0 NTUs ABOVE BACKGROUND FOR DIRECT DISCHARGES TO OUTSTANDING FLORIDA WATERS (OFWs)).

(2.B.3.) IF WATER QUALITY STANDARDS ARE VIOLATED, CONSTRUCTION SHALL BE STOPPED IMMEDIATELY. THE ENVIRONMENTAL PERMIT CONDITIONS FOLLOWED AND EROSION AND SEDIMENT CONTROL DEVICES REEVALUATED AND APPROVED BY THE ENGINEER PRIOR TO ANY CONTINUATION OF ACTIVITY. MONITORING ACTIVITIES AND TURBIDITY READINGS SHALL BE RECORDED ON THE CONSTRUCTION INSPECTION REPORT AND CONTINUED UNTIL TURBIDITY READINGS FALL BELOW AN ACCEPTABLE LEVEL (LESS THAN 29 NTUs ABOVE BACKGROUND OR LESS THAN 0 NTUs ABOVE BACKGROUND FOR DIRECT DISCHARGES TO OFWs).

(2.B.4.) WATER QUALITY MONITORING MAY BE CONDUCTED DURING ANY PHASE OF CONSTRUCTION AS DIRECTED BY THE ENGINEER.

(2.C.) DEWATERING CONTROLS

THE SITE SPECIFIC EROSION AND SEDIMENT CONTROL PLAN SHALL INCLUDE A DESCRIPTION OF THE BMPs THAT WILL BE USED TO ENSURE THAT DISCHARGES OF NONCONTAMINATED GROUND WATER FROM DEWATERING OPERATIONS DO NOT CAUSE OR CONTRIBUTE TO VIOLATIONS OF STATE WATER QUALITY STANDARDS.

(2.D.) OTHER CONTROLS

(2.D.1.) THE SITE SPECIFIC EROSION AND SEDIMENT CONTROL PLAN SHALL IDENTIFY CHEMICAL AND FUEL STORAGE AREAS, MEANS OF MINIMIZING EXPOSURE TO STORMWATER, AND SPILL PREVENTION.

(2.D.2.) OFFSITE VEHICLE TRACKING & GENERATION OF DUST

IN THE SITE SPECIFIC EROSION AND SEDIMENT CONTROL PLAN, DESCRIBE THE PROPOSED METHODS FOR MINIMIZING OFFSITE VEHICLE TRACKING OF SEDIMENTS AND GENERATING DUST. THE PROPOSED METHODS SHALL INCLUDE AT LEAST THE FOLLOWING, UNLESS OTHERWISE APPROVED BY THE ENGINEER.

(2.D.2.a.) LOADED HAUL TRUCKS ARE TO BE COVERED BY A TARPAULIN.

(2.D.2.b.) REMOVING EXCESS DIRT FROM ROADS DAILY.

(2.D.2.c.) USING WATER TRUCKS DURING DUST-GENERATING ACTIVITIES.

(2.D.2.d.) SEDIMENT CONTROL MAY BE ACCOMPLISHED BY USING STREET OR VACUUM SWEEPERS.

3. MAINTENANCE

MAINTAIN AND REPAIR ALL EROSION AND SEDIMENT CONTROL DEVICES AND REMOVE EROSION AND SEDIMENT CONTROL DEVICES WHEN NOTICE OF TERMINATION IS MAILED. REMOVE AND PROPERLY DISPOSE OF SEDIMENT BUILDUP THROUGH THE LIFE OF THE INSTALLED EROSION AND SEDIMENT CONTROL DEVICES.

(3.A.) IF A REPAIR IS NECESSARY, IT WILL BE INITIATED WITHIN 24 HOURS OF NOTICE.

(3.B.) SEDIMENT BARRIERS SHALL BE REPLACED WHEN IT IS NO LONGER EFFECTIVE OR AS DIRECTED BY THE ENGINEER.

(3.C.) STABILIZED CONSTRUCTION ENTRANCES SHALL BE MAINTAINED TO PREVENT CLOGGING OF ROCK BEDDING WHICH MAY IMPEDE THE USEFULNESS OF THE STRUCTURE.

(3.D.) REMOVE SEDIMENT FROM SEDIMENT BASINS WHEN IT BECOMES MORE THAN HALF THE AVAILABLE VOLUME.

4. INSPECTION, TRACKING, AND REPORTING

INSTALL AND MAINTAIN RAIN GAUGES ON THE PROJECT SITE AND RECORD RAINFALL.

(4.A.) SUBMIT A WEEKLY REPORT TO THE DEPARTMENT DOCUMENTING THE DAILY INSPECTIONS AND MAINTENANCE OR REPAIRS TO THE EROSION AND SEDIMENT CONTROL DEVICES. MAINTAIN ALL REQUIRED REPORTS AND COMPLETE ALL SWPPP INSPECTION FORMS.

(4.B.) PREPARATION OF ALL THE CONTRACTOR'S REPORTS OF INSPECTION, MAINTENANCE AND REPAIRS REQUIRED FOR THE CONTROL AND ABATEMENT OF EROSION AND WATER POLLUTION, SHALL BE INCLUDED IN THE INDIVIDUAL COSTS OF THE EROSION AND SEDIMENT CONTROL DEVICES.

(4.C.) USE THE SWPPP CONSTRUCTION INSPECTION REPORT FORM # 650-040-03, FOR DAILY INSPECTIONS.

5. NON-STORMWATER DISCHARGES

THE SITE SPECIFIC EROSION AND SEDIMENT CONTROL PLAN SHALL IDENTIFY ALL ANTICIPATED NON-STORMWATER DISCHARGES AND DESCRIBE THE PROPOSED MEASURES TO PREVENT POLLUTION. THE PLAN SHALL INCLUDE PROCEDURES FOR SPILL CONTAINMENT, REPORTING AND RESPONSES. THE PLAN SHALL SPECIFY WHAT MANAGEMENT PRACTICES AND CONTAINMENT METHODS WILL BE USED TO PREVENT POTENTIAL POLLUTANTS (FUEL, LUBRICANTS, HERBICIDES, ETC.) FROM SPILLING ONTO THE SOIL OR INTO THE SURFACE WATERS. IF A SPILL DOES OCCUR OR IF CONTAMINATED SOIL OR GROUNDWATER IS ENCOUNTERED, CONTACT THE DISTRICT CONTAMINATION IMPACT COORDINATOR AT 863-519-2300 AND THE ENGINEER. IF A RELEASE CONTAINING HAZARDOUS SUBSTANCES OCCURS, CONTACT THE FLORIDA STATE WATCH OFFICE AT 800-320-0519 OR 850-413-9911 PER SECTION 9.2 OF THE CGP.

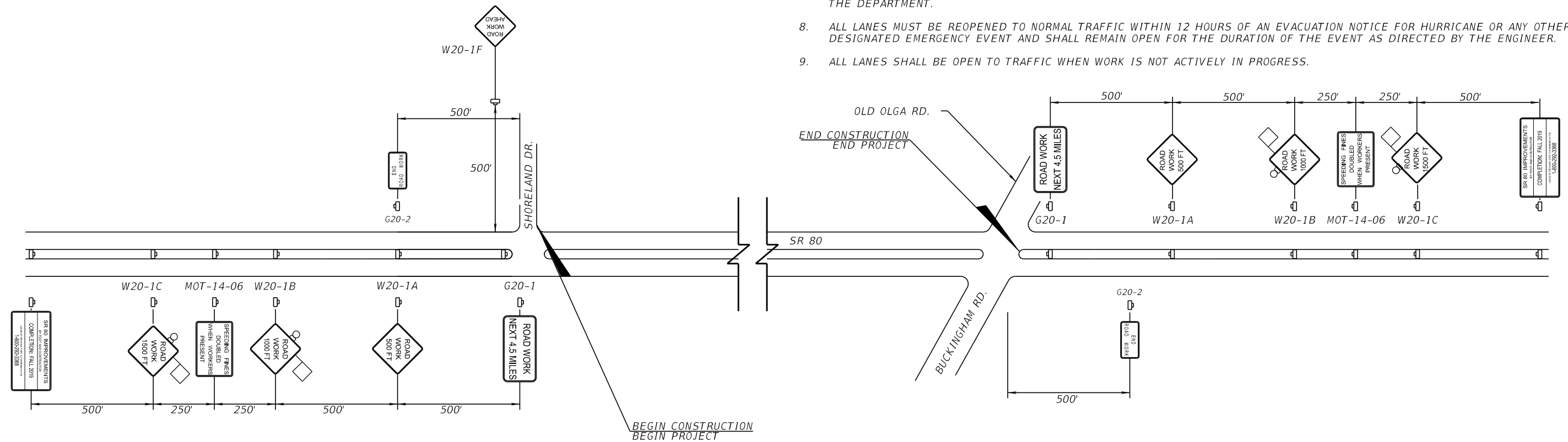
REVISIONS				AIM ENGINEERING & SURVEYING, INC. 3802 CORPOREX PARK DRIVE STE. 225 TAMPA, FLORIDA 33619 TELEPHONE (888) 627-4144 CERTIFICATE OF AUTHORIZATION NO. 3114 ELIZABETH A. LORELLO P.E. NO. 74699	STATE OF FLORIDA DEPARTMENT OF TRANSPORTATION			SHEET NO. 262
DATE	DESCRIPTION	DATE	DESCRIPTION		ROAD NO.	COUNTY	FINANCIAL PROJECT ID	
					SR 80	LEE	429823-1-52-01	

GENERAL NOTES:

1. THE EXISTING SPEED LIMITS SHALL REMAIN IN EFFECT FOR ALL TRAFFIC CONTROL AREAS. THE POSTED SPEED VARIES FROM 45 MPH TO 50 MPH.
2. ALL DROP-OFF CONDITIONS SHALL BE ADDRESSED WITH STANDARD INDEX 600.
3. THE TRAFFIC AND TRAVEL WAYS SHALL NOT BE ALTERED TO CREATE A WORK ZONE UNTIL ALL LABOR AND MATERIALS ARE AVAILABLE FOR THE CONSTRUCTION IN THAT AREA.
4. THE CONTRACTOR SHALL NOT EXCAVATE ANY AREAS THAT CANNOT BE SAFELY REOPENED TO TRAFFIC WITHIN THE SAME WORK PERIOD.
5. THE CONTRACTOR SHALL CONTACT THE PROPERTY OWNER 96 HOURS PRIOR TO CLEARING AND GRUBBING EXISTING SPRINKLER SYSTEMS, SIGNS OR ITEMS TO BE REMOVED WITHIN THE PROJECT LIMITS.
6. PEDESTRIAN TRAFFIC SHALL BE MAINTAINED DURING CONSTRUCTION IN ACCORDANCE WITH INDEX 660.
7. EXISTING STREET NAME SIGNS SHALL REMAIN VISIBLE DURING THE DURATION OF CONSTRUCTION OPERATIONS.
8. TRAFFIC SHALL NOT BE ALLOWED ON ANY MILLED SURFACE UNLESS SPECIFICALLY DESIGNATED OTHERWISE. REPAVE ALL MILLED SURFACES NO LATER THAN THE SAME DAY THE SURFACE IS MILLED.

LANE CLOSURE NOTES:

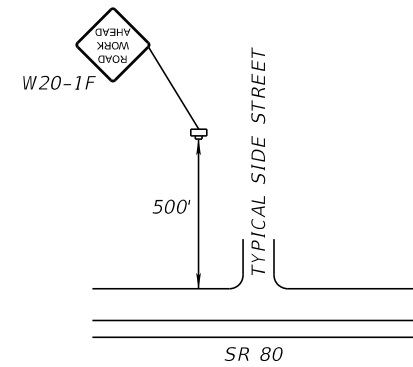
1. LANE CLOSURES WILL NOT BE PERMITTED BETWEEN THE HOURS OF 6:00 A.M. TO 9:00 A.M. AND 4:00 P.M. TO 7:00 P.M. AND BETWEEN THE HOURS OF 5:30 A.M. AND 7:00 P.M. WITHIN 600' OF THE SIGNAL.
2. THE CONTRACTOR MUST PROVIDE NOTIFICATION TO LAW ENFORCEMENT AGENCIES, LOCAL FIRE DEPARTMENTS, AND EMERGENCY MEDICAL SERVICES FOR LANE CLOSURES IN EXCESS OF TWO (2) HOURS IN DURATION.
3. ALL LANE CLOSURE REQUESTS MUST INCLUDE CONSIDERATION FOR SPECIAL EVENTS SUCH AS MAJORITY COMMUNITY EVENTS, SPORTING EVENTS, AND CONCERTS.
4. A MINIMUM OF ONE WEEK OF ADVANCE NOTIFICATION OF ANY PROPOSED LANE CLOSURE EXCEEDING TWO HOURS IN DURATION MUST BE PROVIDED TO THE LOCAL OPERATIONS CENTER AND DISTRICT PUBLIC INFORMATION OFFICE. TWO WEEK NOTIFICATION IS RECOMMENDED. THIS NOTIFICATION WILL BE PROVIDED BY THE SAME RESPONSIBLE PARTIES IDENTIFIED TO NOTIFY LAW ENFORCEMENT/FIRE/EMS ABOVE.
5. THE DEPARTMENT RESERVES THE RIGHT TO MODIFY PREVIOUSLY APPROVED OR SPECIFIED TIMES OF CLOSURES WHEN, IN THE OPINION OF THE ENGINEER, IT BECOMES NECESSARY TO DO SO.
6. WORK ACTIVITIES WITH LANE CLOSURES WILL BE MONITORED. IF IN THE OPINION OF THE ENGINEER, THE LANE CLOSURE IS CREATING UNDUE TRAFFIC DELAY AND CONGESTION, HE/SHE MAY SUSPEND THE WORK AND/OR MODIFY THE LANE CLOSURE TIME.
7. THE DEPARTMENT MAY DIRECT ADDITIONAL DAYS WHEN NO LANE CLOSURES OR DETOURS MAY BE PERMITTED. THE CONTRACTOR WILL BE PROVIDED NO LESS THAN 7 DAYS NOTICE OF THESE EVENTS, AND THEY SHALL BE AT NO ADDITIONAL COST OR TIME TO THE DEPARTMENT.
8. ALL LANES MUST BE REOPENED TO NORMAL TRAFFIC WITHIN 12 HOURS OF AN EVACUATION NOTICE FOR HURRICANE OR ANY OTHER DESIGNATED EMERGENCY EVENT AND SHALL REMAIN OPEN FOR THE DURATION OF THE EVENT AS DIRECTED BY THE ENGINEER.
9. ALL LANES SHALL BE OPEN TO TRAFFIC WHEN WORK IS NOT ACTIVELY IN PROGRESS.



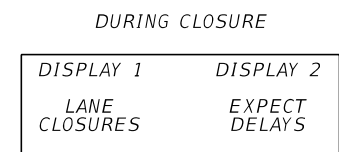
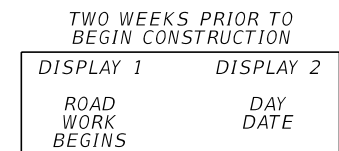
PHASE NOTES:

1. PLACE PORTABLE CHANGEABLE MESSAGE SIGNS.
2. PLACE ADVANCED WARNING SIGNS, BARRICADES AND OTHER TRAFFIC CONTROL DEVICES AS SPECIFIED IN INDEX 600 THROUGH 670 AS APPROPRIATE.
3. INSTALL EROSION CONTROL DEVICES.
4. CONSTRUCT DRAINAGE IMPROVEMENTS INCLUDING REMOVING STRUCTURES AND PIPES AND INSTALLING PROPOSED DRAINAGE IMPROVEMENTS.
5. CONSTRUCT SHARED USE PATH AND PEDESTRIAN IMPROVEMENTS.
6. MILL AND RESURFACE TURNOUTS.
7. PLACE SOD, SIGNING AND PAVEMENT MARKINGS.
8. REMOVE EROSION CONTROL, WARNING SIGNS AND WARNING DEVICES.

TYPICAL SIDE STREET



PORTABLE CHANGEABLE MESSAGE SIGN (PCMS)



PCMS TO BE PLACED 500' BEFORE LANE CLOSURE LIMITS.

REVISIONS				AIM ENGINEERING & SURVEYING, INC. 3802 CORPOREX PARK DRIVE STE. 225 TAMPA, FLORIDA 33619 TELEPHONE (888) 627-4144 CERTIFICATE OF AUTHORIZATION NO. 3114 DAWN M. RATICAN P.E. NO. 60226	STATE OF FLORIDA DEPARTMENT OF TRANSPORTATION			TRAFFIC CONTROL PLAN SHEETS	SHEET NO. 263
DATE	DESCRIPTION	DATE	DESCRIPTION		ROAD NO.	COUNTY	FINANCIAL PROJECT ID		
					SR 80	LEE	429823-1-52-01		

THE OFFICIAL RECORD OF THIS SHEET IS THE ELECTRONIC FILE DIGITALLY SIGNED AND SEALED UNDER RULE 61G15-23.004, F.A.C.

SUMMARY OF VERIFIED UTILITIES

Vvh #	UTILITY DESCRIPTION (Size, Material, Type, Owner)	SURVEY SR 80			EXISTING GROUND ELEVATION	TOP ELEVATION	COMMENTS
		STATION	OFFSET	LT/RT			
VVH1	0.50" DBC FOC CENTURY LINK	312+86.84	110.92	LT.	4.04	1.74	
VVH2	36" STL (CASING) FM CITY OF FORT MYERS	312+87.33	83.26	LT.	6.02	2.84	
VVH3	4" PVC FOC/BT AT&T	312+87.47	113.54	LT.	3.82	-2.30	
VVH4	0.50" DBC BT CENTURY LINK	312+87.98	118.60	LT.	3.60	0.30	
VVH5	6" CI CASING LEVEL 3	312+88.36	106.08	LT.	4.52	0.38	
VVH6	20" DIP WM CITY OF FORT MYERS	312+91.16	67.96	LT.	6.04	-0.18	
VVH7	4" PE FOC CENTURY LINK	313+04.89	94.35	LT.	2.84	-0.54	
VVH8	2" PVC SL CITY OF FORT MYERS	314+01.19	82.32	LT.	4.80	2.66	
VVH9	3-1.25" PE AND 2" PVC FOC LEVEL 3	314+02.49	105.06	LT.	3.23	-2.01	
VVH10	4" PVC FOC/BT AT&T	314+03.76	111.38	LT.	3.73	-1.89	
VVH11	3-1.25" PE AND 2" PVC FOC LEVEL 3	317+95.90	111.67	LT.	3.90	-0.06	
VVH12	2" PVC SL CITY OF FORT MYERS	317+96.81	88.35	LT.	5.44	3.64	
VVH13	4" PVC FOC/BT AT&T	317+98.64	115.99	LT.	4.52	-1.90	
VVH14	3-1.25" PE AND 2" PVC FOC LEVEL 3	320+91.52	111.37	LT.	4.20	0.40	
VVH15	2" PVC SL CITY OF FORT MYERS	320+92.14	89.85	LT.	4.88	3.18	
VVH16	4" PVC FOC/BT CENTURY LINK	320+93.59	115.21	LT.	4.84	-1.02	
VVH17	2" PVC SL CITY OF FORT MYERS	324+49.69	89.28	LT.	5.56	3.74	
VVH18	4" PVC FOC/BT CENTURY LINK	324+50.48	117.18	LT.	5.28	-1.72	
VVH19	3-1.25" PE AND 2" PVC FOC LEVEL 3	324+51.11	114.17	LT.	4.78	0.80	
VVH20	3-1.25" PE AND 2" PVC FOC LEVEL 3	327+67.86	114.89	LT.	5.13	1.15	
VVH21	2" PVC SL CITY OF FORT MYERS	327+70.24	93.00	LT.	5.42	3.30	
VVH22	4" PVC FOC/BT AT&T	327+70.49	118.80	LT.	5.43	-0.07	
VVH23	2" PVC SL CITY OF FORT MYERS	336+24.90	92.07	LT.	6.90	4.78	
VVH24	4" PVC FOC/BT AT&T	336+26.28	120.86	LT.	6.33	1.29	
VVH25	3-1.25" PE AND 2" PVC FOC LEVEL 3	336+29.44	116.33	LT.	5.74	1.31	
VVH26	4" PVC FOC/BT AT&T	338+99.28	120.06	LT.	6.20	0.06	
VVH27	4-1.75" PE FOC FIBERNET DIRECT	338+99.72	123.46	LT.	6.50	-0.68	
VVH28	3-1.25" PE AND 2" PVC FOC LEVEL 3	338+99.86	115.14	LT.	5.56	1.48	
VVH29	2" PVC SL CITY OF FORT MYERS	339+00.39	92.54	LT.	6.81	4.99	
VVH30	2" PVC SL CITY OF FORT MYERS	343+31.16	90.05	LT.	6.86	4.70	
VVH31	4" PVC FOC/BT AT&T	343+39.53	119.31	LT.	7.15	1.85	
VVH32	3-1.25" PE AND 2" PVC FOC LEVEL 3	343+40.27	113.88	LT.	6.27	2.57	
VVH33	4-1.75" PE FOC FIBERNET DIRECT	343+40.44	123.95	LT.	7.74	-4.22	
VVH34	3-1.25" PE AND 2" PVC FOC LEVEL 3	345+31.05	112.12	LT.	6.78	2.52	
VVH35	2" PVC SL CITY OF FORT MYERS	345+31.11	87.49	LT.	7.46	5.50	
VVH36	4-1.75" PE FOC FIBERNET DIRECT	345+31.33	124.73	LT.	8.53	-1.47	
VVH37	4" PVC FOC/BT AT&T	345+32.78	119.62	LT.	8.30	2.05	
VVH38	2-0.50" PVC SL CITY OF FORT MYERS	346+95.01	87.67	LT.	7.51	5.32	
VVH39	2" PVC SL CITY OF FORT MYERS	347+80.75	86.88	LT.	7.99	6.37	
VVH40	4-1.25" PE FOC FIBERNET DIRECT	350+26.49	114.31	LT.	7.01	4.61	
VVH41	2" PVC SL CITY OF FORT MYERS	350+26.92	92.96	LT.	7.30	5.26	
VVH42	4" PVC FOC/BT AT&T	350+28.23	103.13	LT.	5.55	-4.20	
VVH43	6" DIP (CASING) FOC LEVEL 3	350+28.46	108.46	LT.	5.42	0.42	
VVH44	2" PVC SL CITY OF FORT MYERS	351+52.49	85.93	LT.	8.39	6.49	
VVH45	4-1.25" PE FOC FIBERNET DIRECT	351+57.97	106.58	LT.	6.22	2.04	
VVH46	3-1.25" PE AND 2" PVC FOC LEVEL 3	351+58.12	98.36	LT.	5.92	2.79	
VVH47	4" PVC FOC/BT AT&T	351+58.30	93.19	LT.	6.90	0.18	
VVH48	4-1.25" PE FOC CENTURY LINK	352+26.00	104.14	LT.	5.82	-4.58	
VVH49	6" DIP (CASING) FOC LEVEL 3	352+39.64	96.42	LT.	5.64	-1.06	
VVH50	4" PVC FOC/BT AT&T	352+40.23	86.44	LT.	7.23	2.67	
VVH51	2" PVC SL CITY OF FORT MYERS	352+40.28	84.01	LT.	7.64	5.55	
VVH52	4" (CASING) FOC/BT CENTURY LINK	352+95.89	73.22	LT.	8.43	0.09	
VVH53	20" DIP WM CITY OF FORT MYERS	353+97.95	59.92	LT.	8.56	3.97	
VVH54	4" PVC FOC/BT (WITH 2"X8" WOOD CAP) AT&T	353+98.75	64.76	LT.	8.16	2.66	
VVH55	2" PVC SL CITY OF FORT MYERS	353+99.48	69.07	LT.	7.47	5.48	
VVH56	3-1.25" PE AND 2" PVC FOC LEVEL 3	354+00.30	81.88	LT.	5.64	1.84	
VVH57	4-4" PVC AND 1" DBC FOC/BT CENTURY LINK	354+01.38	92.78	LT.	6.53	3.30	
VVH58	2" PVC SL CITY OF FORT MYERS	355+53.06	57.39	LT.	7.45	5.16	
VVH59	4-4" PVC 1" DBC FOC/BT CENTURY LINK	355+53.67	78.35	LT.	6.47	3.80	
VVH60	12" CONC. CAP FOC/BT AT&T	355+53.75	65.84	LT.	6.20	3.62	
VVH61	20" DIP WM CITY OF FORT MYERS	355+55.81	60.46	LT.	7.02	4.49	
VVH62	3-1.25" PE FOC LEVEL 3	355+61.23	72.51	LT.	5.57	1.94	
VVH63	2" PE FOC CENTURY LINK	355+61.51	71.65	LT.	5.49	1.88	
VVH64	4-2" PE FOC FIBERNET DIRECT	355+62.94	64.44	LT.	6.53	-5.91	
VVH65	4-2" PE FOC FIBERNET DIRECT	355+63.81	78.54	LT.	6.42	1.72	
VVH66	1" DBC BT CENTURY LINK	358+29.56	70.70	LT.	7.54	4.94	
VVH67	2" PVC SL CITY OF FORT MYERS	358+31.31	37.33	LT.	7.18	5.18	

REVISIONS				AIM ENGINEERING & SURVEYING, INC. 3802 CORPOREX PARK DRIVE STE. 225 TAMPA, FLORIDA 33619 TELEPHONE (888) 627-4144 CERTIFICATE OF AUTHORIZATION NO. 3114 DAWN M. RATICAN P.E. NO. 60226	STATE OF FLORIDA DEPARTMENT OF TRANSPORTATION			UTILITY ADJUSTMENTS SUMMARY OF VERIFIED UTILITIES	SHEET NO. 265
DATE	DESCRIPTION	DATE	DESCRIPTION		ROAD NO.	COUNTY	FINANCIAL PROJECT ID		
					SR 80	LEE	429823-1-52-01		

THE OFFICIAL RECORD OF THIS SHEET IS THE ELECTRONIC FILE DIGITALLY SIGNED AND SEALED UNDER RULE 61G15-23.004, F.A.C.

SUMMARY OF VERIFIED UTILITIES

Vvh #	UTILITY DESCRIPTION (Size, Material, Type, Owner)	SURVEY SR 80			EXISTING GROUND ELEVATION	TOP ELEVATION	COMMENTS
		STATION	OFFSET	LT/RT			
VVH68	20" DIP WM CITY OF FORT MYERS	358+31.71	60.24	LT.	6.38	4.64	
VVH69	CONC. CAP FOC/BT AT&T	358+32.02	66.29	LT.	7.29	4.05	
VVH70	12" CONC. CAP FOC/BT AT&T	360+78.64	70.39	LT.	7.11	3.85	
VVH71	4-4" PE FOC & 1" DBC BT AT&T	360+78.65	67.20	LT.	7.08	3.58	
VVH72	2" PVC SL CITY OF FORT MYERS	360+79.16	23.25	LT.	7.40	5.40	
VVH73	3-1.25" PE AND 2" PVC FOC LEVEL 3	360+82.00	56.07	LT.	6.30	2.92	
VVH74	20" DIP WM CITY OF FORT MYERS	360+88.65	60.03	LT.	6.58	4.58	
VVH75	20" DIP FM CITY OF FORT MYERS	361+64.35	35.46	LT.	5.74	2.03	
VVH76	12" DIP WM CITY OF FORT MYERS	362+13.90	50.53	LT.	6.75	2.23	
VVH77	2.50" PVC SL CITY OF FORT MYERS	365+23.68	13.37	LT.	6.56	4.31	
VVH78	24" DIP FM CITY OF FORT MYERS	365+25.97	46.59	LT.	6.79	3.89	
VVH79	MULTI. 4" PVC (DUCT) FOC/BT CENTURY LINK	365+27.54	64.43	LT.	7.17	4.49	
VVH80	20" DIP WM CITY OF FORT MYERS	365+27.91	59.11	LT.	7.24	4.78	
VVH81	12" CONC. CAP FOC/BT CENTURY LINK	365+30.51	71.62	LT.	7.07	4.81	
VVH82	24" DIP WM CITY OF FORT MYERS	368+50.81	56.54	LT.	6.74	3.56	
VVH83	24" DIP FM CITY OF FORT MYERS	368+51.54	46.66	LT.	6.07	3.85	
VVH84	12"X6" CONC. CAP FOC/BT AT&T	368+51.90	71.68	LT.	6.44	2.90	
VVH85	MULTI. 4" PVC (DUCT) FOC/BT CENTURY LINK	368+52.31	64.71	LT.	6.74	3.84	
VVH86	2" PVC SL FPL	368+52.80	16.11	LT.	6.32	3.96	
VVH87	10" PVC WM CITY OF FORT MYERS	368+88.23	40.06	LT.	4.38	0.36	
VVH88	24" DIP WM CITY OF FORT MYERS	369+22.85	58.15	LT.	6.34	3.36	
VVH89	24" DIP FM CITY OF FORT MYERS	369+23.54	50.09	LT.	6.08	3.28	
VVH90	3-1.25" PE AND 2" PVC FOC LEVEL 3	369+23.65	46.21	LT.	5.27	-0.25	
VVH91	MULTI. 4" PVC (DUCT) FOC/BT CENTURY LINK	369+23.70	63.76	LT.	6.23	3.67	
VVH92	2" PVC SL CITY OF FORT MYERS	369+23.83	16.62	LT.	6.67	4.60	
VVH93	12"X6" CONC. CAP FOC/BT AT&T	369+24.35	72.88	LT.	6.16	3.26	
VVH94	10" DIP WM CITY OF FORT MYERS	369+95.08	61.46	LT.	6.20	0.60	
VVH95	3-1.25" PE AND 2" PVC FOC LEVEL 3	373+58.56	42.62	LT.	4.48	-5.02	
VVH96	0.25" DBC BT CENTURY LINK	373+59.37	64.99	LT.	6.33	5.27	
VVH97	6-4" PVC (DUCT) FOC/BT CENTURY LINK	373+59.43	64.55	LT.	6.31	3.41	
VVH98	24" PVC FM CITY OF FORT MYERS	373+59.69	49.40	LT.	4.37	1.32	
VVH99	24" DIP WM CITY OF FORT MYERS	373+59.71	59.71	LT.	5.91	3.09	
VVH100	13" CONC. CAP FOC AT&T	373+59.75	70.61	LT.	6.25	2.45	
VVH101	2" PVC SL CITY OF FORT MYERS	373+60.63	29.63	LT.	6.42	4.54	
VVH102	3-1.25" PE AND 2" PVC FOC LEVEL 3	374+39.95	44.03	LT.	3.76	-1.99	
VVH103	2" PVC SL CITY OF FORT MYERS	374+40.21	28.15	LT.	6.50	4.52	
VVH104	6-4" PVC (DUCT) FOC/BT CENTURY LINK	374+40.29	64.42	LT.	5.81	2.79	
VVH105	24" DIP WM CITY OF FORT MYERS	374+40.46	59.77	LT.	5.74	2.70	
VVH106	24" DIP FM CITY OF FORT MYERS	374+40.92	49.47	LT.	4.09	0.40	
VVH107	10" DIP WM CITY OF FORT MYERS	375+18.97	71.24	LT.	6.11	1.71	
VVH108	2" PVC SL CITY OF FORT MYERS	375+34.97	30.68	LT.	5.79	4.15	
VVH109	1.25" DBC BT CENTURY LINK	375+35.81	73.21	LT.	5.93	2.79	
VVH111	6-4" PVC (DUCT) FOC/BT CENTURY LINK	375+35.85	65.10	LT.	5.94	2.94	
VVH110	24" DIP FM CITY OF FORT MYERS	375+35.85	49.52	LT.	3.61	0.66	
VVH112	3-1.25" PE AND 2" PVC FOC LEVEL 3	375+35.87	43.59	LT.	4.05	-2.15	
VVH113	24" DIP WM CITY OF FORT MYERS	375+36.53	60.73	LT.	5.74	2.76	
VVH114	UNK PVC FM CITY OF FORT MYERS	377+01.80	64.02	LT.	5.93	0.23	
VVH115	2" PVC SL CITY OF FORT MYERS	377+61.17	29.81	LT.	6.21	4.29	
VVH116	1.25" DBC BT CENTURY LINK	377+62.09	73.32	LT.	5.45	1.49	
VVH117	3-1.25" PE AND 2" PVC FOC LEVEL 3	377+62.22	44.69	LT.	4.05	0.76	
VVH118	24" DIP FM CITY OF FORT MYERS	377+62.51	50.95	LT.	4.32	2.50	
VVH119	6-4" PVC (DUCT) FOC/BT CENTURY LINK	377+62.60	64.98	LT.	5.83	2.93	
VVH120	24" DIP WM CITY OF FORT MYERS	377+62.60	61.22	LT.	5.90	2.48	
VVH121	24" DIP FM CITY OF FORT MYERS	380+84.66	49.69	LT.	2.83	0.65	
VVH122	24" DIP WM CITY OF FORT MYERS	380+84.67	60.51	LT.	5.04	2.08	
VVH123	3-1.25" PE AND 2" PVC FOC LEVEL 3	380+84.75	44.81	LT.	4.02	-3.17	
VVH124	6-4" PVC (DUCT) FOC/BT CENTURY LINK	380+84.88	65.60	LT.	5.14	2.42	
VVH125	12"X6" CONC. CAP FOC/BT CENTURY LINK	380+85.58	71.41	LT.	5.24	2.20	
VVH126	2" PVC SL CITY OF FORT MYERS	380+85.59	28.74	LT.	5.34	3.54	
VVH127	1.25" DBC BT CENTURY LINK	380+85.85	72.78	LT.	5.35	1.57	
VVH128	24" DIP FM CITY OF FORT MYERS	382+37.38	48.36	LT.	3.77	1.93	
VVH129	24" DIP WM CITY OF FORT MYERS	382+41.13	60.69	LT.	5.25	2.03	
VVH130	24" DIP FM CITY OF FORT MYERS	391+21.09	51.02	LT.	4.91	1.73	
VVH131	VVH131	391+72.42	56.25	LT.	4.35	1.39	
VVH132	2" PVC SL CITY OF FORT MYERS	391+80.35	30.94	LT.	5.40	3.60	
VVH133	6" PVC BE FPL	391+80.38	57.05	LT.	4.18	-0.44	
VVH134	24" DIP WM CITY OF FORT MYERS	391+81.36	60.61	LT.	4.46	1.14	

REVISIONS				AIM ENGINEERING & SURVEYING, INC. 3802 CORPOREX PARK DRIVE STE. 225 TAMPA, FLORIDA 33619 TELEPHONE (888) 627-4144 CERTIFICATE OF AUTHORIZATION NO. 3114 DAWN M. RATCAN P.E. NO. 60226	STATE OF FLORIDA DEPARTMENT OF TRANSPORTATION			UTILITY ADJUSTMENTS SUMMARY OF VERIFIED UTILITIES	SHEET NO. 266
DATE	DESCRIPTION	DATE	DESCRIPTION		ROAD NO.	COUNTY	FINANCIAL PROJECT ID		
					SR 80	LEE	429823-1-52-01		

THE OFFICIAL RECORD OF THIS SHEET IS THE ELECTRONIC FILE DIGITALLY SIGNED AND SEALED UNDER RULE 61G15-23.004, F.A.C.

SUMMARY OF VERIFIED UTILITIES

Vvh #	UTILITY DESCRIPTION (Size, Material, Type, Owner)	SURVEY SR 80			EXISTING GROUND ELEVATION	TOP ELEVATION	COMMENTS
		STATION	OFFSET	LT/RT			
VVH135	6-4" PVC (DUCT) FOC/BT CENTURY LINK	391+81.76	65.11	LT.	4.72	1.44	
VVH136	24" DIP FM CITY OF FORT MYERS	391+83.26	51.35	LT.	3.71	2.15	
VVH137	24" DIP WM CITY OF FORT MYERS	391+90.51	54.99	LT.	3.05	-0.67	
VVH138	2" PVC SL CITY OF FORT MYERS	395+26.89	35.24	LT.	3.76	2.06	
VVH139	24" DIP FM CITY OF FORT MYERS	396+04.96	49.99	LT.	1.85	-0.47	
VVH140	2" PVC SL CITY OF FORT MYERS	396+05.18	29.17	LT.	4.93	2.95	
VVH141	6-4" PVC (DUCT) FOC/BT C=3.20' CENTURY LINK	396+06.87	64.87	LT.	4.31	1.11	
VVH142	24" DIP WM CITY OF FORT MYERS	396+06.94	60.08	LT.	3.82	0.62	
VVH143	6-4" PVC (DUCT) FOC/BT CENTURY LINK	399+26.35	65.95	LT.	4.68	0.52	
VVH144	24" DIP WM CITY OF FORT MYERS	399+26.42	60.44	LT.	4.06	0.96	
VVH145	2" PVC SL CITY OF FORT MYERS	399+27.59	28.39	LT.	5.02	3.12	
VVH146	24" DIP FM CITY OF FORT MYERS	399+31.14	50.00	LT.	1.77	-0.77	
VVH147	24" DIP FM CITY OF FORT MYERS	400+12.44	47.70	LT.	1.96	-0.52	
VVH148	2" PVC SL CITY OF FORT MYERS	400+13.74	28.36	LT.	5.27	3.41	
VVH149	24" DIP WM CITY OF FORT MYERS	400+14.12	60.49	LT.	3.49	0.69	
VVH150	6-4" PVC (DUCT) FOC/BT CENTURY LINK	400+14.20	66.53	LT.	4.68	0.72	
VVH151	24" DIP FM CITY OF FORT MYERS	403+15.67	49.82	LT.	1.63	-0.85	
VVH152	24" DIP WM CITY OF FORT MYERS	403+17.04	60.12	LT.	3.86	1.48	
VVH153	6-4" PVC (DUCT) FOC/BT CENTURY LINK	403+17.56	65.97	LT.	4.41	0.29	
VVH154	1" DBC BT CENTURY LINK	403+18.12	70.53	LT.	4.21	1.37	
VVH155	2" PVC SL CITY OF FORT MYERS	403+20.92	27.90	LT.	5.28	3.30	
VVH156	1" DBC BT CENTURY LINK	406+34.92	67.71	LT.	4.23	0.97	
VVH157	24" DIP WM CITY OF FORT MYERS	406+34.93	59.77	LT.	3.89	0.85	
VVH158	6-4" PVC FOC/BT CENTURY LINK	406+34.94	64.91	LT.	4.19	-0.22	
VVH159	3-1.25" PE AND 2" PVC FOC LEVEL 3	406+35.04	39.27	LT.	3.90	-3.89	
VVH160	24" DIP FM CITY OF FORT MYERS	406+35.30	46.92	LT.	2.17	-1.77	
VVH161	24" DIP WM CITY OF FORT MYERS	407+15.55	59.33	LT.	3.84	0.82	
VVH162	6-4" PVC (DUCT) FOC/BT CENTURY LINK	407+16.10	65.25	LT.	3.84	0.44	
VVH163	3-1.25" PE AND 2" PVC FOC LEVEL 3	407+24.67	40.27	LT.	3.91	-3.68	
VVH164	1.50" PVC SL CITY OF FORT MYERS	407+25.67	32.30	LT.	4.39	2.27	
VVH165	6-4" PVC (DUCT) FOC/BT CENTURY LINK	411+67.91	64.69	LT.	4.01	0.41	
VVH166	24" DIP WM CITY OF FORT MYERS	411+68.51	60.05	LT.	3.77	0.77	
VVH167	24" DIP FM CITY OF FORT MYERS	411+69.76	48.18	LT.	3.74	1.39	
VVH168	3-1.25" PE AND 2" PVC FOC LEVEL 3	411+71.06	42.93	LT.	3.78	-1.16	
VVH169	2" PVC TS UNKNOWN	411+71.44	31.85	LT.	5.03	3.02	
VVH170	1.50" PVC SL CITY OF FORT MYERS	411+71.92	39.82	LT.	3.83	1.57	
VVH171	6-4" PVC (DUCT) FOC/BT CENTURY LINK	412+66.04	68.16	LT.	4.25	1.43	
VVH172	24" DIP WM CITY OF FORT MYERS	412+67.53	60.95	LT.	2.63	-0.66	
VVH173	24" DIP FM CITY OF FORT MYERS	412+69.37	50.19	LT.	3.73	0.63	
VVH174	2" PVC TS UNKNOWN	412+71.45	34.64	LT.	5.00	2.95	
VVH175	6-4" PVC (DUCT) FOC/BT CENTURY LINK	413+35.21	64.62	LT.	3.69	0.63	
VVH176	24" DIP WM CITY OF FORT MYERS	413+35.75	61.90	LT.	2.76	-0.53	
VVH177	4" STL BE FPL	414+46.41	47.35	LT.	3.83	-4.56	
VVH178	2" PVC TS UNKNOWN	414+96.42	38.35	LT.	5.46	3.28	
VVH179	6-4" PVC (DUCT) FOC/BT CENTURY LINK	414+98.03	63.72	LT.	3.36	0.02	
VVH180	24" DIP WM CITY OF FORT MYERS	414+98.58	59.65	LT.	3.76	0.62	
VVH181	1.50" PVC SL CITY OF FORT MYERS	414+98.89	47.20	LT.	4.07	1.69	
VVH182	24" DIP WM CITY OF FORT MYERS	416+26.54	60.62	LT.	4.27	1.07	
VVH183	6-4" PVC (DUCT) FOC/BT CENTURY LINK	416+26.72	64.44	LT.	4.31	1.21	
VVH184	1.50" PVC SL CITY OF FORT MYERS	416+26.79	53.01	LT.	4.59	0.97	
VVH185	2" PVC TS UNKNOWN	416+27.24	46.95	LT.	5.25	1.45	
VVH186	24" DIP FM CITY OF FORT MYERS	416+34.47	45.87	LT.	5.63	-2.65	
VVH187	24" DIP WM CITY OF FORT MYERS	419+88.89	60.19	LT.	4.04	1.66	
VVH188	18" DIP FM CITY OF FORT MYERS	419+89.06	51.61	LT.	4.16	1.06	
VVH189	2" PVC BT CENTURY LINK	419+90.28	69.88	LT.	5.33	0.53	
VVH190	6-4" PVC (DUCT) FOC/BT CENTURY LINK	419+90.52	64.46	LT.	4.64	1.72	
VVH191	2" PVC SL CITY OF FORT MYERS	419+91.96	54.01	LT.	3.63	2.02	
VVH192	24" DIP FM CITY OF FORT MYERS	420+93.13	49.83	LT.	5.33	0.65	
VVH193	1.50" PVC SL CITY OF FORT MYERS	420+93.40	55.84	LT.	4.80	2.22	
VVH194	24" DIP WM CITY OF FORT MYERS	420+94.26	60.42	LT.	3.89	1.71	
VVH195	6-4" PVC (DUCT) FOC/BT CENTURY LINK	420+97.79	64.55	LT.	3.16	1.06	
VVH196	24" DIP WM CITY OF FORT MYERS	422+37.81	60.82	LT.	3.15	1.21	
VVH197	6-4" PVC (DUCT) FOC/BT CENTURY LINK	422+38.39	63.88	LT.	3.16	1.26	
VVH198	6-4" PVC (DUCT) FOC/BT CENTURY LINK	423+44.97	64.65	LT.	3.19	0.38	
VVH199	24" DIP WM CITY OF FORT MYERS	423+45.55	60.62	LT.	3.29	0.33	
VVH200	24" DIP FM CITY OF FORT MYERS	423+46.05	50.79	LT.	5.20	0.40	
VVH201	1.50" PVC SL CITY OF FORT MYERS	423+46.10	53.51	LT.	4.63	1.75	

<table border="1"> <thead> <tr> <th colspan="2">REVISIONS</th> </tr> <tr> <th>DATE</th> <th>DESCRIPTION</th> </tr> </thead> <tbody> <tr> <td> </td> <td> </td> </tr> </tbody> </table>				REVISIONS		DATE	DESCRIPTION			AIM ENGINEERING & SURVEYING, INC. 3802 CORPOREX PARK DRIVE STE. 225 TAMPA, FLORIDA 33619 TELEPHONE (888) 627-4144 CERTIFICATE OF AUTHORIZATION NO. 3114 DAWN M. RATICAN P.E. NO. 60226	STATE OF FLORIDA DEPARTMENT OF TRANSPORTATION <table border="1"> <thead> <tr> <th>ROAD NO.</th> <th>COUNTY</th> <th>FINANCIAL PROJECT ID</th> </tr> </thead> <tbody> <tr> <td>SR 80</td> <td>LEE</td> <td>429823-1-52-01</td> </tr> </tbody> </table>	ROAD NO.	COUNTY	FINANCIAL PROJECT ID	SR 80	LEE	429823-1-52-01	UTILITY ADJUSTMENTS SUMMARY OF VERIFIED UTILITIES	SHEET NO. 267
REVISIONS																			
DATE	DESCRIPTION																		
ROAD NO.	COUNTY	FINANCIAL PROJECT ID																	
SR 80	LEE	429823-1-52-01																	

THE OFFICIAL RECORD OF THIS SHEET IS THE ELECTRONIC FILE DIGITALLY SIGNED AND SEALED UNDER RULE 61G15-23.004, F.A.C.

SUMMARY OF VERIFIED UTILITIES

Vvh #	UTILITY DESCRIPTION (Size, Material, Type, Owner)	SURVEY SR 80			EXISTING GROUND ELEVATION	TOP ELEVATION	COMMENTS
		STATION	OFFSET	LT/RT			
VVH202	24" DIP WM CITY OF FORT MYERS	424+99.64	59.30	LT.	3.85	-1.29	
VVH203	24" DIP FM CITY OF FORT MYERS	424+99.99	50.73	LT.	5.10	-1.41	
VVH204	1.50" PVC SL CITY OF FORT MYERS	425+00.01	49.96	LT.	5.19	2.05	
VVH205	6-4" PVC (DUCT) FOC/BT CENTURY LINK	425+00.79	65.29	LT.	3.64	-0.44	
VVH206	6-4" PVC (DUCT) FOC/BT CENTURY LINK	427+08.79	63.59	LT.	2.83	-0.35	
VVH207	24" DIP FM CITY OF FORT MYERS	427+09.02	49.60	LT.	5.42	0.25	
VVH208	24" DIP WM CITY OF FORT MYERS	429+24.61	58.89	LT.	4.50	3.16	
VVH209	24" DIP WM CITY OF FORT MYERS	430+09.01	58.96	LT.	4.78	4.08	
VVH210	24" DIP FM CITY OF FORT MYERS	430+09.74	50.53	LT.	7.09	3.38	
VVH211	1.50" PVC SL CITY OF FORT MYERS	430+10.35	51.47	LT.	7.04	4.04	
VVH212	6-4" PVC (DUCT) FOC/BT CENTURY LINK	430+10.54	64.22	LT.	5.96	3.96	
VVH213	24" DIP WM CITY OF FORT MYERS	431+36.36	59.48	LT.	5.06	4.36	
VVH214	24" DIP FM CITY OF FORT MYERS	431+37.68	45.97	LT.	8.38	3.63	
VVH215	6-4" PVC (DUCT) FOC/BT CENTURY LINK	431+39.03	63.03	LT.	5.17	4.31	
VVH216	24" DIP FM CITY OF FORT MYERS	434+30.14	44.41	LT.	7.36	4.16	
VVH217	1.50" PVC SL CITY OF FORT MYERS	434+30.40	53.14	LT.	5.50	3.58	
VVH218	6-4" PVC FOC/BT CENTURY LINK	435+13.00	65.55	LT.	6.88	4.10	
VVH219	24" DIP FM CITY OF FORT MYERS	435+15.94	46.58	LT.	7.41	4.36	
VVH220	24" DIP WM (NORTH EDGE) CITY OF FORT MYERS	436+55.73	61.94	LT.	5.72	5.02	
VVH221	2" PVC SL CITY OF FORT MYERS	436+58.23	53.32	LT.	5.73	2.93	
VVH222	24" DIP FM CITY OF FORT MYERS	436+59.80	44.59	LT.	8.04	4.47	
VVH223	24" DIP FM CITY OF FORT MYERS	438+09.92	44.79	LT.	8.48	4.68	
VVH224	2" PVC SL CITY OF FORT MYERS	438+10.17	48.70	LT.	8.48	5.36	
VVH225	24" DIP WM CITY OF FORT MYERS	438+51.02	61.66	LT.	6.25	5.53	
VVH226	1.25" PE GM TECO	438+51.43	63.02	LT.	6.53	2.92	
VVH227	1.50" PVC SL CITY OF FORT MYERS	439+47.00	50.90	LT.	6.13	3.33	
VVH228	4" PE GM TECO	439+47.35	54.20	LT.	5.74	-1.46	
VVH229	6-4" PVC (DUCT) FOC/BT CENTURY LINK	439+49.02	67.62	LT.	7.98	4.78	
VVH230	24" DIP WM CITY OF FORT MYERS	439+49.57	58.97	LT.	6.17	5.35	
VVH231	24" DIP FM CITY OF FORT MYERS	439+49.73	44.81	LT.	7.35	3.95	
VVH232	8" PVC SAN CITY OF FORT MYERS	440+93.24	47.41	LT.	6.70	1.23	
VVH233	24" DIP WM CITY OF FORT MYERS	440+94.34	56.14	LT.	4.79	1.79	
VVH234	4" PE GM TECO	441+24.18	50.37	LT.	6.12	-0.08	
VVH235	4" PE GM TECO	441+29.33	42.66	LT.	7.98	1.63	
VVH236	8" DIP WM CITY OF FORT MYERS	442+39.64	44.17	LT.	7.36	1.96	
VVH237	1.50" PVC SL CITY OF FORT MYERS	442+60.14	48.65	LT.	6.24	2.65	
VVH238	8" PVC SAN CITY OF FORT MYERS	442+60.72	47.26	LT.	6.79	0.15	
VVH239	24" DIP FM CITY OF FORT MYERS	442+62.33	40.62	LT.	8.55	5.47	
VVH240	24" DIP WM CITY OF FORT MYERS	442+62.58	56.78	LT.	4.80	2.11	
VVH241	4" PE GM TECO	442+62.67	61.83	LT.	6.65	1.70	
VVH242	6-4" PVC (DUCT) FOC/BT CENTURY LINK	442+63.22	66.86	LT.	7.88	3.74	
VVH243	4" PE GM TECO	444+02.52	59.10	LT.	8.85	6.17	
VVH244	24" DIP FM CITY OF FORT MYERS	444+47.01	39.30	LT.	9.17	6.57	
VVH245	24" DIP WM CITY OF FORT MYERS	444+47.89	57.17	LT.	9.11	7.85	
VVH246	8" PVC SAN CITY OF FORT MYERS	445+12.77	47.13	LT.	8.95	-0.97	
VVH247	6-4" PVC (DUCT) FOC/BT CENTURY LINK	445+79.92	64.14	LT.	8.91	5.75	
VVH248	1.50" PVC SL CITY OF FORT MYERS	445+80.24	60.48	LT.	8.82	5.48	
VVH249	24" DIP WM CITY OF FORT MYERS	445+82.33	56.10	LT.	8.82	5.10	
VVH250	8" PVC SAN CITY OF FORT MYERS	445+82.34	46.61	LT.	8.90	-1.09	
VVH251	2" PVC TS UNKNOWN	451+11.99	44.00	LT.	8.53	6.43	
VVH252	8" PVC SAN CITY OF FORT MYERS	451+12.06	45.46	LT.	8.50	-1.74	
VVH253	6-4" PVC (DUCT) FOC/BT CENTURY LINK	451+12.07	66.51	LT.	8.59	5.11	
VVH254	24" DIP FM CITY OF FORT MYERS	451+12.72	38.25	LT.	8.86	5.72	
VVH255	24" DIP WM CITY OF FORT MYERS	451+13.01	59.79	LT.	8.57	5.48	
VVH256	1.50" PVC SL CITY OF FORT MYERS	451+13.06	57.49	LT.	8.53	7.35	
VVH257	24" PVC FM CITY OF FORT MYERS	456+46.51	38.31	LT.	8.89	5.19	
VVH258	24" DIP WM CITY OF FORT MYERS	456+47.00	58.88	LT.	7.53	4.71	
VVH259	2.50" PVC TS UNKNOWN	456+47.05	59.14	LT.	7.60	5.74	
VVH260	6-4" PVC (DUCT) FOC/BT CENTURY LINK	456+47.29	65.72	LT.	8.84	4.76	
VVH261	2" PVC SL CITY OF FORT MYERS	456+47.34	48.97	LT.	7.22	4.70	
VVH262	8" PVC SAN CITY OF FORT MYERS	456+47.58	46.16	LT.	7.67	5.45	
VVH263	6-4" PVC (DUCT) FOC/BT CENTURY LINK	459+25.16	64.54	LT.	8.04	4.78	
VVH264	24" DIP FM CITY OF FORT MYERS	459+25.25	41.76	LT.	8.74	6.68	
VVH265	2" PVC SL CITY OF FORT MYERS	459+25.46	47.17	LT.	7.69	4.95	
VVH266	2.50" PVC TS UNKNOWN	459+25.58	59.71	LT.	7.21	5.43	
VVH267	24" DIP WM CITY OF FORT MYERS	459+25.67	60.12	LT.	7.28	5.87	
VVH268	24" DIP WM CITY OF FORT MYERS	460+68.15	59.52	LT.	7.76	4.96	

<table border="1"> <thead> <tr> <th colspan="2">REVISIONS</th> </tr> <tr> <th>DATE</th> <th>DESCRIPTION</th> </tr> </thead> <tbody> <tr> <td> </td> <td> </td> </tr> </tbody> </table>				REVISIONS		DATE	DESCRIPTION			AIM ENGINEERING & SURVEYING, INC. 3802 CORPOREX PARK DRIVE STE. 225 TAMPA, FLORIDA 33619 TELEPHONE (888) 627-4144 CERTIFICATE OF AUTHORIZATION NO. 3114 DAWN M. RATICAN P.E. NO. 60226	STATE OF FLORIDA DEPARTMENT OF TRANSPORTATION <table border="1"> <thead> <tr> <th>ROAD NO.</th> <th>COUNTY</th> <th>FINANCIAL PROJECT ID</th> </tr> </thead> <tbody> <tr> <td>SR 80</td> <td>LEE</td> <td>429823-1-52-01</td> </tr> </tbody> </table>	ROAD NO.	COUNTY	FINANCIAL PROJECT ID	SR 80	LEE	429823-1-52-01	UTILITY ADJUSTMENTS SUMMARY OF VERIFIED UTILITIES	SHEET NO. 268
REVISIONS																			
DATE	DESCRIPTION																		
ROAD NO.	COUNTY	FINANCIAL PROJECT ID																	
SR 80	LEE	429823-1-52-01																	

THE OFFICIAL RECORD OF THIS SHEET IS THE ELECTRONIC FILE DIGITALLY SIGNED AND SEALED UNDER RULE 61G15-23.004, F.A.C.

SUMMARY OF VERIFIED UTILITIES

Vvh #	UTILITY DESCRIPTION (Size, Material, Type, Owner)	SURVEY SR 80			EXISTING GROUND ELEVATION	TOP ELEVATION	COMMENTS
		STATION	OFFSET	LT/RT			
VVH269	2" PVC TS UNKNOWN	460+68.19	58.43	LT.	7.51	5.89	
VVH270	0.50" DBC FOC CENTURY LINK	461+54.71	58.08	LT.	8.65	6.43	
VVH271	24" DIP FM CITY OF FORT MYERS	461+69.72	38.59	LT.	9.28	4.04	
VVH272	24" DIP FM CITY OF FORT MYERS	461+70.87	37.33	LT.	9.33	4.03	
VVH273	8" DIP WM CITY OF FORT MYERS	461+86.60	38.19	LT.	9.31	4.31	
VVH274	2" PVC SL CITY OF FORT MYERS	463+69.85	50.56	LT.	7.91	5.15	
VVH275	6-4" PVC (DUCT) FOC/BT CENTURY LINK	463+69.89	62.84	LT.	8.37	4.67	
VVH276	2" PVC TS UNKNOWN	463+70.61	59.66	LT.	7.84	5.69	
VVH277	24" DIP WM CITY OF FORT MYERS	463+70.74	59.23	LT.	7.72	5.53	
VVH278	1.50" PVC SL CITY OF FORT MYERS	465+09.19	49.45	LT.	7.94	5.28	
VVH279	24" CONC. SAN CITY OF FORT MYERS	465+09.20	48.74	LT.	8.06	-1.35	
VVH280	2" PVC TS UNKNOWN	465+13.76	57.61	LT.	7.34	5.07	
VVH281	6-4" PVC (DUCT) FOC/BT CENTURY LINK	465+14.26	63.66	LT.	8.57	5.59	
VVH282	24" DIP WM CITY OF FORT MYERS	465+14.27	60.23	LT.	7.54	5.14	
VVH283	24" DIP WM CITY OF FORT MYERS	466+03.90	60.07	LT.	7.32	5.22	
VVH284	24" CONC. SAN CITY OF FORT MYERS	466+04.95	47.85	LT.	8.03	-1.31	
VVH285	PVC SL CITY OF FORT MYERS	466+06.31	50.44	LT.	7.50	5.12	
VVH286	CONC. CAP OVER 24" DIP WM CITY OF FORT MYERS	468+17.34	58.94	LT.	7.36	6.70	
VVH287	6-4" PVC (DUCT) FOC/BT CENTURY LINK	468+19.21	63.86	LT.	8.35	5.75	
VVH288	2" PVC TS UNKNOWN	468+19.92	52.86	LT.	7.00	5.48	
VVH289	2" PVC SL CITY OF FORT MYERS	468+20.44	47.93	LT.	7.99	5.58	
VVH290	24" DIP WM CITY OF FORT MYERS	470+53.42	59.40	LT.	7.76	5.90	
VVH291	24" CONC. SAN CITY OF FORT MYERS	470+54.04	44.18	LT.	9.13	-0.43	
VVH292	6-4" PVC (DUCT) FOC/BT CENTURY LINK	470+54.35	69.42	LT.	9.62	5.87	
VVH293	1.50" PVC SL CITY OF FORT MYERS	470+54.61	46.55	LT.	8.81	6.18	
VVH294	0.75" DBC FOC CENTURY LINK	477+73.87	78.61	LT.	9.52	0.76	
VVH295	24" DIP WM CITY OF FORT MYERS	477+74.00	60.13	LT.	6.14	2.54	
VVH296	24" CONC. SAN CITY OF FORT MYERS	477+74.55	47.58	LT.	7.67	-0.08	
VVH297	1.50" PVC SL CITY OF FORT MYERS	477+75.27	50.76	LT.	6.92	4.90	
VVH298	24" DIP WM CITY OF FORT MYERS	479+34.18	59.36	LT.	7.21	5.49	
VVH299	0.75" DBC FOC CENTURY LINK	479+36.47	71.51	LT.	8.89	6.01	
VVH300	24" DIP WM CITY OF FORT MYERS	480+80.01	58.88	LT.	6.72	5.37	
VVH301	24" CONC. SAN CITY OF FORT MYERS	480+80.75	45.93	LT.	8.29	-5.71	
VVH302	0.75" DBC FOC CENTURY LINK	480+81.07	68.11	LT.	9.07	5.99	
VVH303	4" PVC (CASING) FOC CENTURY LINK	482+27.21	67.37	LT.	9.43	6.63	
VVH304	24" CONC. SAN CITY OF FORT MYERS	482+27.26	47.00	LT.	8.88	0.38	
VVH305	24" DIP WM CITY OF FORT MYERS	483+03.36	60.04	LT.	9.60	6.40	
VVH306	4" PVC FOC CENTURY LINK	484+25.60	68.95	LT.	9.20	7.10	
VVH307	24" DIP WM CITY OF FORT MYERS	484+25.73	59.92	LT.	6.46	5.06	
VVH308	24" CONC. SAN CITY OF FORT MYERS	484+26.83	46.42	LT.	8.90	0.60	
VVH309	1.50" PVC SL CITY OF FORT MYERS	484+28.01	49.95	LT.	8.29	5.69	
VVH310	1.75" PVC SL CITY OF FORT MYERS	485+73.61	49.99	LT.	8.51	5.89	
VVH311	4" PVC FOC CENTURY LINK	485+74.30	68.63	LT.	9.45	6.75	
VVH312	48" CONC. CAP WM CITY OF FORT MYERS	485+74.36	59.92	LT.	7.79	6.93	
VVH313	4" PVC FOC CENTURY LINK	487+19.75	67.45	LT.	9.36	6.66	
VVH314	48" CONC. CAP WM CITY OF FORT MYERS	487+34.47	60.26	LT.	8.55	6.95	
VVH315	2" STL GM TECO	487+39.38	46.58	LT.	8.89	5.85	
VVH316	4" PE GM TECO	487+46.06	63.99	LT.	8.86	6.44	
VVH317	1.50" PVC SL CITY OF FORT MYERS	487+46.17	49.32	LT.	8.66	6.14	
VVH318	24" CONC. SAN CITY OF FORT MYERS	487+46.42	44.70	LT.	9.26	0.96	
VVH319	4" PE GM TECO	488+20.27	64.24	LT.	8.99	5.83	
VVH320	48" CONC. CAP WM CITY OF FORT MYERS	488+22.38	60.16	LT.	8.26	7.34	
VVH321	4" PVC FOC CENTURY LINK	488+22.98	68.71	LT.	9.42	6.68	
VVH322	24" CONC. SAN CITY OF FORT MYERS	490+55.47	47.80	LT.	8.96	1.29	
VVH323	48" CONC. CAP WM CITY OF FORT MYERS	490+55.76	59.85	LT.	8.17	7.11	
VVH324	1.50" PVC SL CITY OF FORT MYERS	490+61.86	49.16	LT.	8.79	6.45	
VVH325	48" CONC. CAP WM CITY OF FORT MYERS	494+13.58	60.68	LT.	7.83	6.88	
VVH326	1.50" PVC SL CITY OF FORT MYERS	494+14.13	49.10	LT.	8.80	6.50	
VVH327	4" PVC FOC CENTURY LINK	494+14.38	69.00	LT.	9.42	6.48	
VVH328	24" CONC. SAN CITY OF FORT MYERS	494+15.03	45.67	LT.	9.36	1.46	
VVH329	48" CONC. CAP WM CITY OF FORT MYERS	496+64.57	61.32	LT.	9.39	8.53	
VVH330	24" CONC. SAN CITY OF FORT MYERS	496+65.60	46.71	LT.	9.47	1.97	
VVH331	4" PVC FOC CENTURY LINK	497+13.36	68.39	LT.	10.27	7.25	
VVH332	48" CONC. CAP WM CITY OF FORT MYERS	497+13.92	59.77	LT.	8.92	8.02	
VVH333	48" CONC. CAP WM CITY OF FORT MYERS	498+10.45	60.51	LT.	8.82	7.87	
VVH334	4" PVC FOC CENTURY LINK	498+10.52	68.62	LT.	10.31	7.53	
VVH335	48" CONC. CAP WM CITY OF FORT MYERS	499+10.03	59.31	LT.	8.55	7.69	

<p align="center">REVISIONS</p> <table border="1"> <thead> <tr> <th>DATE</th> <th>DESCRIPTION</th> <th>DATE</th> <th>DESCRIPTION</th> </tr> </thead> <tbody> <tr> <td> </td> <td> </td> <td> </td> <td> </td> </tr> </tbody> </table>				DATE	DESCRIPTION	DATE	DESCRIPTION					<p align="center">AIM ENGINEERING & SURVEYING, INC. 3802 CORPOREX PARK DRIVE STE. 225 TAMPA, FLORIDA 33619 TELEPHONE (888) 627-4144 CERTIFICATE OF AUTHORIZATION NO. 3114 DAWN M. RATCAN P.E. NO. 60226</p>		<p align="center">STATE OF FLORIDA DEPARTMENT OF TRANSPORTATION</p> <table border="1"> <thead> <tr> <th>ROAD NO.</th> <th>COUNTY</th> <th>FINANCIAL PROJECT ID</th> </tr> </thead> <tbody> <tr> <td align="center">SR 80</td> <td align="center">LEE</td> <td align="center">429823-1-52-01</td> </tr> </tbody> </table>			ROAD NO.	COUNTY	FINANCIAL PROJECT ID	SR 80	LEE	429823-1-52-01	<p align="center">UTILITY ADJUSTMENTS SUMMARY OF VERIFIED UTILITIES</p>		<p align="center">SHEET NO. 269</p>
DATE	DESCRIPTION	DATE	DESCRIPTION																						
ROAD NO.	COUNTY	FINANCIAL PROJECT ID																							
SR 80	LEE	429823-1-52-01																							

THE OFFICIAL RECORD OF THIS SHEET IS THE ELECTRONIC FILE DIGITALLY SIGNED AND SEALED UNDER RULE 61G15-23.004, F.A.C.

SUMMARY OF VERIFIED UTILITIES

Vvh #	UTILITY DESCRIPTION (Size, Material, Type, Owner)	SURVEY SR 80			EXISTING GROUND ELEVATION	TOP ELEVATION	COMMENTS
		STATION	OFFSET	LT/RT			
VVH336	1.50" PVC SL CITY OF FORT MYERS	499+10.91	48.86	LT.	8.92	6.38	
VVH337	18" PVC SAN CITY OF FORT MYERS	499+11.52	46.63	LT.	9.16	2.34	
VVH338	4" PVC FOC CENTURY LINK	502+06.48	67.06	LT.	11.09	7.99	
VVH339	24" DIP WM CITY OF FORT MYERS	502+07.59	60.10	LT.	9.74	8.04	
VVH340	1.50" PVC SL CITY OF FORT MYERS	502+07.77	49.45	LT.	9.37	6.85	
VVH341	18" CONC. SAN CITY OF FORT MYERS	502+08.23	45.44	LT.	9.98	2.58	
VVH342	4" PVC FOC CENTURY LINK	504+62.37	68.45	LT.	10.55	7.39	
VVH343	48" CONC. CAP WM CITY OF FORT MYERS	504+62.63	59.76	LT.	9.63	8.69	
VVH344	1.50" PVC SL CITY OF FORT MYERS	504+62.84	49.03	LT.	9.83	7.11	
VVH345	18" CONC. SAN CITY OF FORT MYERS	504+63.07	44.43	LT.	10.22	2.66	
VVH346	4" PVC FOC CENTURY LINK	506+03.81	67.47	LT.	10.83	7.46	
VVH347	1.50" PVC SL CITY OF FORT MYERS	506+04.11	50.28	LT.	9.72	6.78	
VVH348	24" DIP WM CITY OF FORT MYERS	506+11.25	59.60	LT.	9.59	8.49	
VVH349	24" CONC. SAN CITY OF FORT MYERS	506+14.94	46.09	LT.	10.28	0.08	
VVH350	4" PVC FOC CENTURY LINK	511+56.43	67.16	LT.	10.68	7.58	
VVH352	38" CONC. CAP WM CITY OF FORT MYERS	511+56.56	59.09	LT.	9.50	8.10	
VVH351	24" CONC. SAN CITY OF FORT MYERS	511+56.56	45.97	LT.	10.04	2.04	
VVH353	1.50" PVC SL CITY OF FORT MYERS	511+56.75	49.37	LT.	9.48	7.02	
VVH354	24" CONC. SAN CITY OF FORT MYERS	513+79.52	45.55	LT.	9.27	2.77	
VVH355	48" CONC. CAP WM CITY OF FORT MYERS	513+79.65	59.15	LT.	9.08	8.22	
VVH356	4" PVC FOC CENTURY LINK	513+79.83	66.86	LT.	10.24	7.74	
VVH357	4" PVC FOC CENTURY LINK	514+56.35	67.59	LT.	10.11	7.01	
VVH358	24" CONC. SAN CITY OF FORT MYERS	514+98.07	45.78	LT.	9.79	3.14	
VVH359	48" CONC. CAP WM. CITY OF FORT MYERS	514+98.56	60.51	LT.	9.30	8.30	
VVH360	1.50" PVC SL CITY OF FORT MYERS	514+98.58	49.74	LT.	9.15	7.39	
VVH361	48" CONC. CAP WM CITY OF FORT MYERS	516+42.78	59.63	LT.	9.51	8.11	
VVH362	24" CONC. SAN CITY OF FORT MYERS	516+43.46	46.32	LT.	9.84	3.34	
VVH363	1.50" PVC SL CITY OF FORT MYERS	516+43.53	48.42	LT.	9.50	7.04	
VVH364	4" PVC FOC CENTURY LINK	517+01.45	68.04	LT.	11.46	8.02	
VVH365	48" CONC. CAP WM CITY OF FORT MYERS	517+05.00	60.09	LT.	9.78	7.78	
VVH366	24" CONC. SAN CITY OF FORT MYERS	518+13.75	46.07	LT.	9.72	3.40	
VVH367	48" CONC. CAP WM CITY OF FORT MYERS	518+14.48	58.91	LT.	9.44	8.44	
VVH368	24" CONC. SAN CITY OF FORT MYERS	518+87.04	46.62	LT.	10.40	3.90	
VVH369	24" DIP WM CITY OF FORT MYERS	518+88.94	59.99	LT.	10.54	7.78	
VVH370	4" PVC FOC CENTURY LINK	518+89.03	68.38	LT.	10.63	7.31	
VVH371	1.50" PVC SL CITY OF FORT MYERS	518+89.25	63.75	LT.	10.47	8.11	
VVH372	4" PVC FOC CENTURY LINK	522+18.19	68.57	LT.	9.89	6.99	
VVH373	24" DIP WM CITY OF FORT MYERS	522+18.97	59.74	LT.	8.25	7.25	
VVH374	1.5" PVC SL CITY OF FORT MYERS	522+19.63	45.46	LT.	8.86	6.56	
VVH375	18" PVC SAN CITY OF FORT MYERS	522+19.66	47.75	LT.	8.41	4.23	
VVH376	4" PVC FOC CENTURY LINK	523+03.67	68.27	LT.	9.89	7.03	
VVH377	24" DIP WM CITY OF FORT MYERS	523+04.28	59.63	LT.	8.33	6.37	
VVH378	4" PVC BT CENTURY LINK	523+61.90	48.06	LT.	8.56	5.78	
VVH379	5" PVC FOC CENTURY LINK	523+76.42	47.52	LT.	9.88	6.76	
VVH380	5" PVC BT CENTURY LINK	523+76.89	47.58	LT.	9.93	6.74	
VVH381	48" CONC. CAP WM CITY OF FORT MYERS	526+01.10	61.22	LT.	8.14	8.03	
VVH382	24" CONC. SAN CITY OF FORT MYERS	526+01.50	47.30	LT.	8.42	4.32	
VVH383	1.50" PVC SL CITY OF FORT MYERS	527+17.54	63.49	LT.	8.69	6.41	
VVH384	24" DIP WM CITY OF FORT MYERS	527+17.60	59.34	LT.	8.05	7.55	
VVH385	24" PVC SAN CITY OF FORT MYERS	527+17.63	46.27	LT.	8.08	4.82	
VVH386	1.50" PVC FOC CENTURY LINK	527+18.11	69.41	LT.	9.37	4.59	
VVH387	2" PE FOC CENTURY LINK	527+18.22	68.87	LT.	9.29	6.25	
VVH388	0.75" DBC FOC CENTURY LINK	530+79.55	70.00	LT.	9.49	5.97	
VVH389	24" DIP WM CITY OF FORT MYERS	530+80.10	59.18	LT.	7.25	5.81	
VVH390	1.50" PVC SL CITY OF FORT MYERS	530+80.14	60.64	LT.	7.59	5.33	
VVH391	8" PVC SAN CITY OF FORT MYERS	532+13.61	46.03	LT.	9.45	-3.11	
VVH392	8" DIP WM CITY OF FORT MYERS	532+27.97	60.21	LT.	9.88	4.88	
VVH393	8" PVC SAN CITY OF FORT MYERS	533+08.82	45.57	LT.	9.10	0.92	
VVH394	24" DIP WM CITY OF FORT MYERS	533+09.28	59.67	LT.	9.20	5.44	
VVH395	24" DIP WM CITY OF FORT MYERS	533+59.07	59.88	LT.	7.99	5.55	
VVH396	2" PVC AND 1.50" PE FOC CENTURY LINK	533+59.31	70.25	LT.	9.70	4.60	
VVH397	8" CONC. SAN CITY OF FORT MYERS	534+77.81	45.91	LT.	8.84	0.24	
VVH398	2" PVC SL CITY OF FORT MYERS	534+88.47	62.97	LT.	9.11	6.21	
VVH399	24" DIP WM CITY OF FORT MYERS	534+88.78	59.78	LT.	8.79	5.29	
VVH400	2" PVC AND 1.50" PE FOC CENTURY LINK	534+89.90	68.21	LT.	9.32	5.34	
VVH401	24" DIP WM CITY OF FORT MYERS	535+73.42	59.74	LT.	8.31	4.19	
VVH402	1.50" PVC SL CITY OF FORT MYERS	535+74.32	63.75	LT.	8.60	6.26	

<table border="1"> <thead> <tr> <th colspan="2">REVISIONS</th> </tr> <tr> <th>DATE</th> <th>DESCRIPTION</th> </tr> </thead> <tbody> <tr> <td> </td> <td> </td> </tr> </tbody> </table>				REVISIONS		DATE	DESCRIPTION			AIM ENGINEERING & SURVEYING, INC. 3802 CORPOREX PARK DRIVE STE. 225 TAMPA, FLORIDA 33619 TELEPHONE (888) 627-4144 CERTIFICATE OF AUTHORIZATION NO. 3114 DAWN M. RATICAN P.E. NO. 60226	STATE OF FLORIDA DEPARTMENT OF TRANSPORTATION <table border="1"> <thead> <tr> <th>ROAD NO.</th> <th>COUNTY</th> <th>FINANCIAL PROJECT ID</th> </tr> </thead> <tbody> <tr> <td>SR 80</td> <td>LEE</td> <td>429823-1-52-01</td> </tr> </tbody> </table>	ROAD NO.	COUNTY	FINANCIAL PROJECT ID	SR 80	LEE	429823-1-52-01	UTILITY ADJUSTMENTS SUMMARY OF VERIFIED UTILITIES	SHEET NO. 270
REVISIONS																			
DATE	DESCRIPTION																		
ROAD NO.	COUNTY	FINANCIAL PROJECT ID																	
SR 80	LEE	429823-1-52-01																	

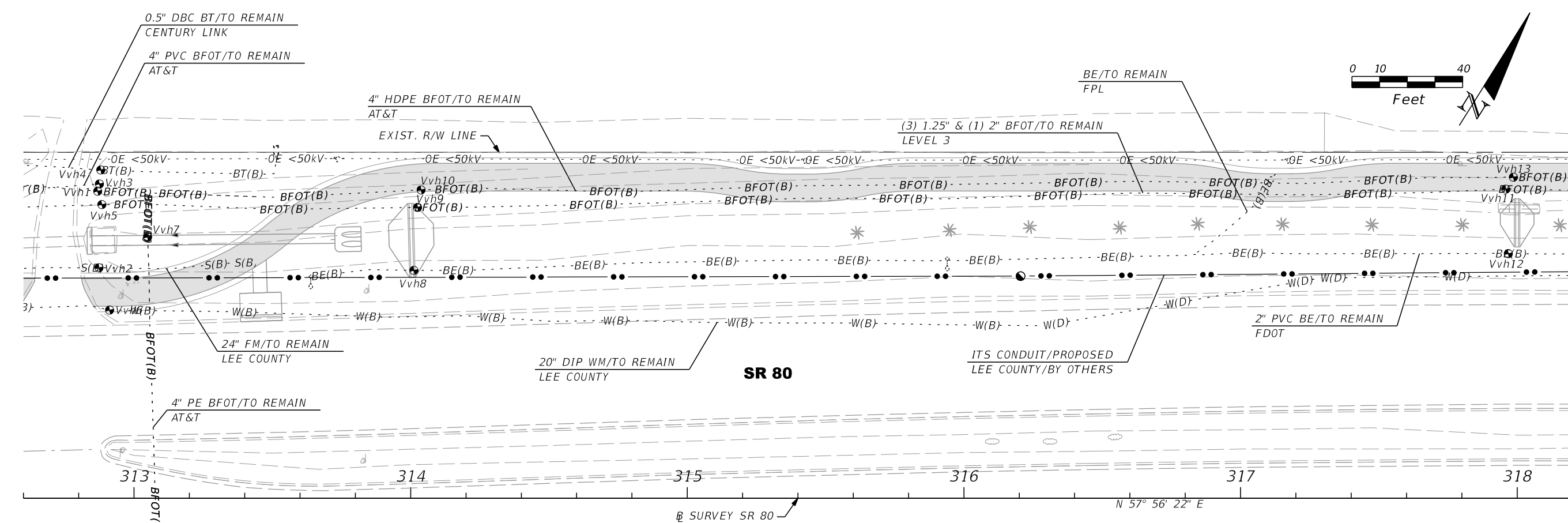
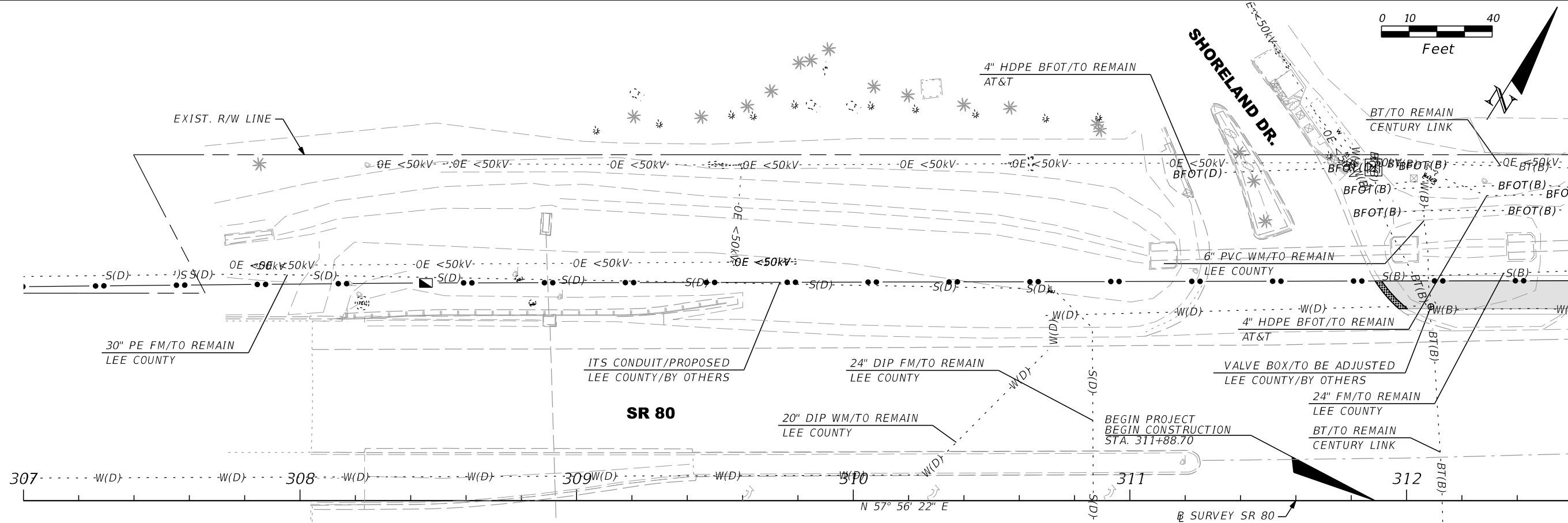
THE OFFICIAL RECORD OF THIS SHEET IS THE ELECTRONIC FILE DIGITALLY SIGNED AND SEALED UNDER RULE 61G15-23.004, F.A.C.

SUMMARY OF VERIFIED UTILITIES

Vvh #	UTILITY DESCRIPTION (Size, Material, Type, Owner)	SURVEY SR 80			EXISTING GROUND ELEVATION	TOP ELEVATION	COMMENTS
		STATION	OFFSET	LT/RT			
VVH403	2" PVC FOC CENTURY LINK	535+74.54	67.32	LT.	8.83	6.09	
VVH404	0.75" DBC FOC CENTURY LINK	535+74.59	69.19	LT.	8.79	4.11	
VVH405	8" PVC SAN CITY OF FORT MYERS	535+75.24	46.68	LT.	8.44	-0.42	
VVH406	4-2" PVC TS UNKNOWN	535+77.08	47.93	LT.	8.20	5.98	
VVH407	2" PVC TS UNKNOWN	536+40.93	43.70	LT.	8.52	7.08	
VVH408	UNK DIP WM CITY OF FORT MYERS	536+43.23	45.75	LT.	8.00	3.20	
VVH409	2" PVC TS UNKNOWN	536+73.01	62.31	LT.	7.07	5.85	
VVH410	24" DIP WM CITY OF FORT MYERS	536+73.02	59.13	LT.	6.44	4.46	
VVH411	2" PVC FOC CENTURY LINK	537+64.88	68.47	LT.	7.93	3.79	
VVH412	24" DIP WM CITY OF FORT MYERS	537+65.27	59.23	LT.	7.12	4.74	
VVH413	24" DIP WM CITY OF FORT MYERS	538+51.91	58.80	LT.	7.48	4.96	
VVH414	2" PVC SL CITY OF FORT MYERS	538+53.39	47.49	LT.	7.71	4.55	
VVH415	2" PVC TS UNKNOWN	542+41.87	50.81	LT.	7.23	5.68	
VVH416	8" PVC FM CITY OF FORT MYERS	542+42.38	41.84	LT.	9.07	-1.39	
VVH417	0.75" DBC FOC CENTURY LINK	542+42.38	68.48	LT.	8.42	5.47	
VVH418	2" PVC TS UNKNOWN	542+42.78	63.92	LT.	7.83	5.95	
VVH419	24" DIP WM CITY OF FORT MYERS	543+53.58	58.48	LT.	10.74	5.74	
VVH420	24" DIP WM CITY OF FORT MYERS	544+44.49	60.14	LT.	7.80	5.70	
VVH421	2" PVC TS UNKNOWN	544+44.59	51.25	LT.	7.70	4.97	
VVH422	0.75" DBC FOC CENTURY LINK	544+44.86	70.18	LT.	9.78	1.51	
VVH423	2" PVC TS UNKNOWN	544+46.24	64.49	LT.	9.45	6.15	
VVH424	2" PVC TS UNKNOWN	545+98.15	61.25	LT.	8.25	6.29	
VVH425	24" DIP WM CITY OF FORT MYERS	545+99.56	59.87	LT.	7.94	6.08	
VVH426	2" PE FOC CENTURY LINK	546+12.65	73.87	LT.	8.92	-0.91	
VVH427	24" DIP WM CITY OF FORT MYERS	546+72.44	59.97	LT.	7.89	5.83	
VVH428	2" PVC TS UNKNOWN	546+72.81	52.82	LT.	8.42	6.17	
VVH429	1.25" PVC SL CITY OF FORT MYERS	546+72.88	49.01	LT.	8.78	6.27	
VVH430	10" PVC SAN CITY OF FORT MYERS	546+73.33	48.52	LT.	8.83	-1.81	
VVH431	24" PVC SAN CITY OF FORT MYERS	530+77.19	45.59	LT.	8.07	-3.40	
VVH432	4" PVC FOC AT&T	347+16.90	103.44	LT.	5.22	-5.98	
VVH433	3-1.25" PE AND 2" PVC FOC LEVEL 3	357+76.59	52.44	LT.	5.22	1.91	
VVH434	3-1.25" PE AND 2" PVC FOC LEVEL 3	361+77.19	51.95	LT.	6.42	2.97	
VVH435	10" CONC. CAP FOC AT&T	375+35.54	71.16	LT.	5.86	1.54	
VVH436	3-1.25" PE AND 2" PVC FOC LEVEL 3	377+14.90	43.79	LT.	3.83	-0.01	
VVH437	10" CONC. CAP FOC AT&T	377+61.89	71.81	LT.	5.69	1.95	
VVH438	10" CONC. CAP FOC AT&T	391+83.34	73.27	LT.	4.79	1.85	
VVH439	3-1.25" PE AND 2" PVC FOC LEVEL 3	392+55.89	43.15	LT.	3.61	-4.03	
VVH440	3-1.25" PE AND 2" PVC FOC LEVEL 3	396+06.81	40.55	LT.	3.64	-8.06	
VVH441	10" CONC. CAP FOC AT&T	396+12.34	73.15	LT.	4.21	-0.01	
VVH442	10" CONC. CAP FOC AT&T	399+26.70	73.14	LT.	5.04	1.82	
VVH443	3-1.25" PE AND 2" PVC FOC LEVEL 3	399+44.92	45.76	LT.	3.57	-5.63	
VVH444	3-1.25" PE AND 2" PVC FOC LEVEL 3	400+13.21	45.11	LT.	3.57	-3.21	
VVH445	10" CONC. CAP FOC AT&T	400+14.27	72.18	LT.	5.10	1.12	
VVH446	3-1.25" PE AND 2" PVC FOC LEVEL 3	402+92.84	43.32	LT.	3.33	-1.45	
VVH447	10" CONC. CAP FOC AT&T	402+93.17	73.76	LT.	4.03	0.77	
VVH448	10" CONC. CAP FOC AT&T	406+36.58	73.30	LT.	4.21	0.57	
VVH449	10" CONC. CAP FOC AT&T	407+57.14	72.35	LT.	4.08	0.42	
VVH450	10" CONC. CAP FOC AT&T	411+70.49	54.47	LT.	3.52	-0.90	
VVH451	10" CONC. CAP FOC AT&T	412+69.18	54.32	LT.	3.51	-1.34	
VVH452	2-4" PVC FOC AT&T	413+37.76	54.45	LT.	3.60	-2.52	
VVH453	2-4" PE FOC AT&T	414+00.47	54.10	LT.	3.59	-0.72	
VVH454	3-1.25" PE AND 2" PVC FOC LEVEL 3	414+00.78	47.39	LT.	3.85	-0.44	
VVH455	2-4" PVC FOC AT&T	414+99.28	54.87	LT.	3.60	-0.98	
VVH456	3-1.25" PE AND 2" PVC FOC LEVEL 3	416+01.97	41.97	LT.	5.38	1.98	
VVH457	2-4" PVC FOC AT&T	416+28.65	58.35	LT.	4.51	0.90	
VVH458	24" DIP WM CITY OF FT MYERS	433+80.31	59.75	LT.	5.06	4.16	
VVH459	24" DIP WM CITY OF FT MYERS	435+15.10	61.48	LT.	5.98	5.42	
VVH460	1.50" PVC SL CITY OF FT MYERS	462+34.40	50.55	LT.	7.93	5.04	
VVH461	2" PVC SL CITY OF FT MYERS	466+06.55	56.91	LT.	6.45	4.85	
VVH462	24" DIP SAN CITY OF FT MYERS	498+00.28	47.67	LT.	9.96	2.00	
VVH463	1.50" PVC SL CITY OF FT MYERS	498+48.00	48.85	LT.	9.37	6.67	
VVH464	10" DIP WM CITY OF FT MYERS	506+14.80	53.45	LT.	9.49	-3.23	
VVH465	8" AC TS (CASING) FPL	535+55.51	37.77	LT.	9.12	6.06	
VVH466	8" PVC FM CITY OF FT MYERS	535+90.79	35.68	LT.	9.04	3.48	
VVH467	1.50" PVC SL CITY OF FT MYERS	539+04.56	46.50	LT.	7.81	4.81	
VVH468	1.50" PVC SL CITY OF FT MYERS	542+43.27	45.37	LT.	8.27	5.25	
VVH469	2" PVC TS FPL	544+25.78	64.41	LT.	9.31	6.23	

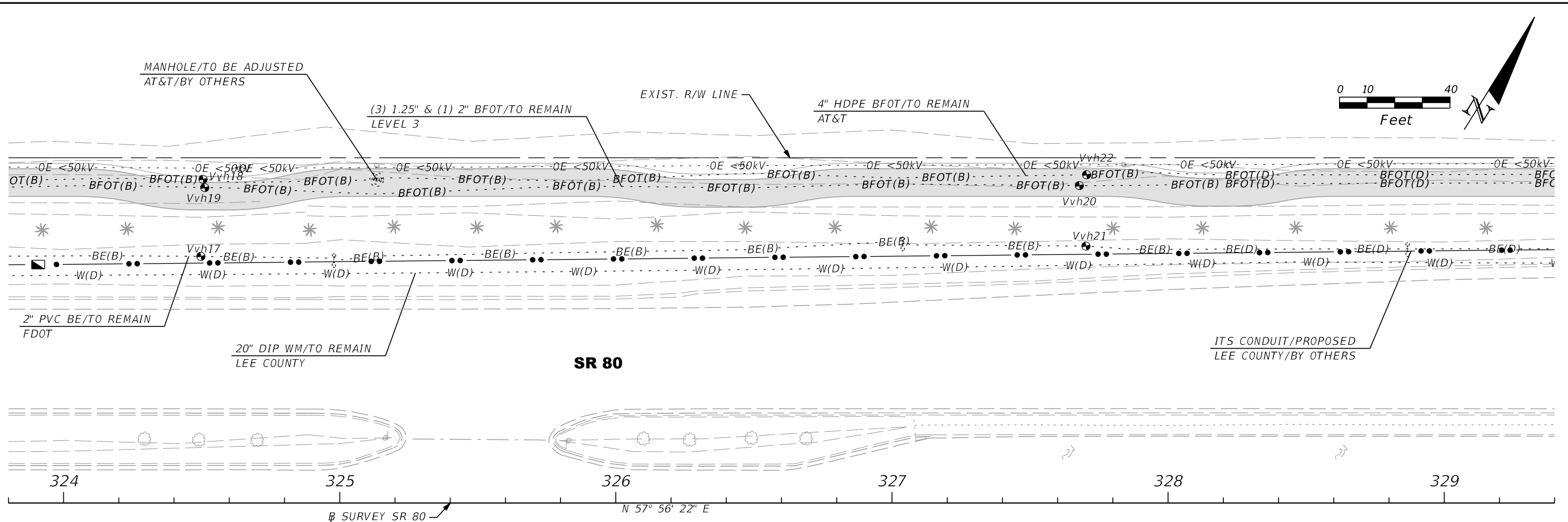
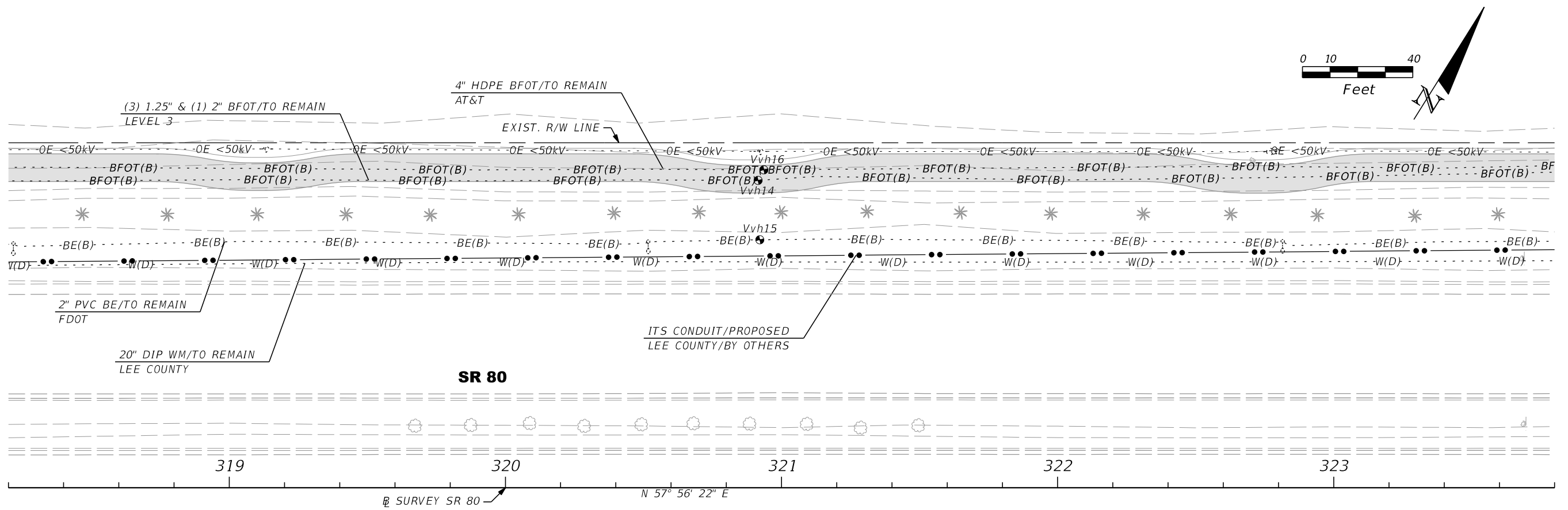
<table border="1"> <thead> <tr> <th colspan="2">REVISIONS</th> </tr> <tr> <th>DATE</th> <th>DESCRIPTION</th> </tr> </thead> <tbody> <tr> <td> </td> <td> </td> </tr> </tbody> </table>				REVISIONS		DATE	DESCRIPTION			AIM ENGINEERING & SURVEYING, INC. 3802 CORPOREX PARK DRIVE STE. 225 TAMPA, FLORIDA 33619 TELEPHONE (888) 627-4144 CERTIFICATE OF AUTHORIZATION NO. 3114 DAWN M. RATCAN P.E. NO. 60226	STATE OF FLORIDA DEPARTMENT OF TRANSPORTATION <table border="1"> <thead> <tr> <th>ROAD NO.</th> <th>COUNTY</th> <th>FINANCIAL PROJECT ID</th> </tr> </thead> <tbody> <tr> <td>SR 80</td> <td>LEE</td> <td>429823-1-52-01</td> </tr> </tbody> </table>	ROAD NO.	COUNTY	FINANCIAL PROJECT ID	SR 80	LEE	429823-1-52-01	UTILITY ADJUSTMENTS SUMMARY OF VERIFIED UTILITIES	SHEET NO. 271
REVISIONS																			
DATE	DESCRIPTION																		
ROAD NO.	COUNTY	FINANCIAL PROJECT ID																	
SR 80	LEE	429823-1-52-01																	

THE OFFICIAL RECORD OF THIS SHEET IS THE ELECTRONIC FILE DIGITALLY SIGNED AND SEALED UNDER RULE 61G15-23.004, F.A.C.



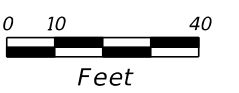
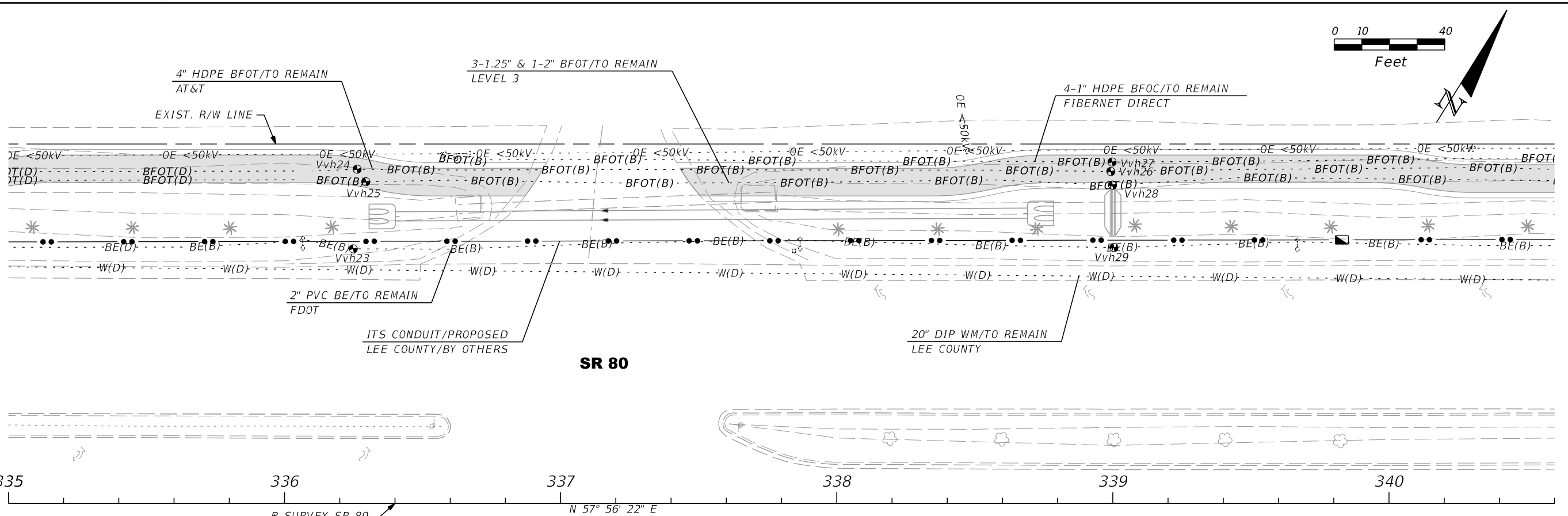
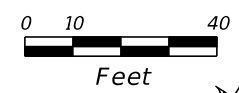
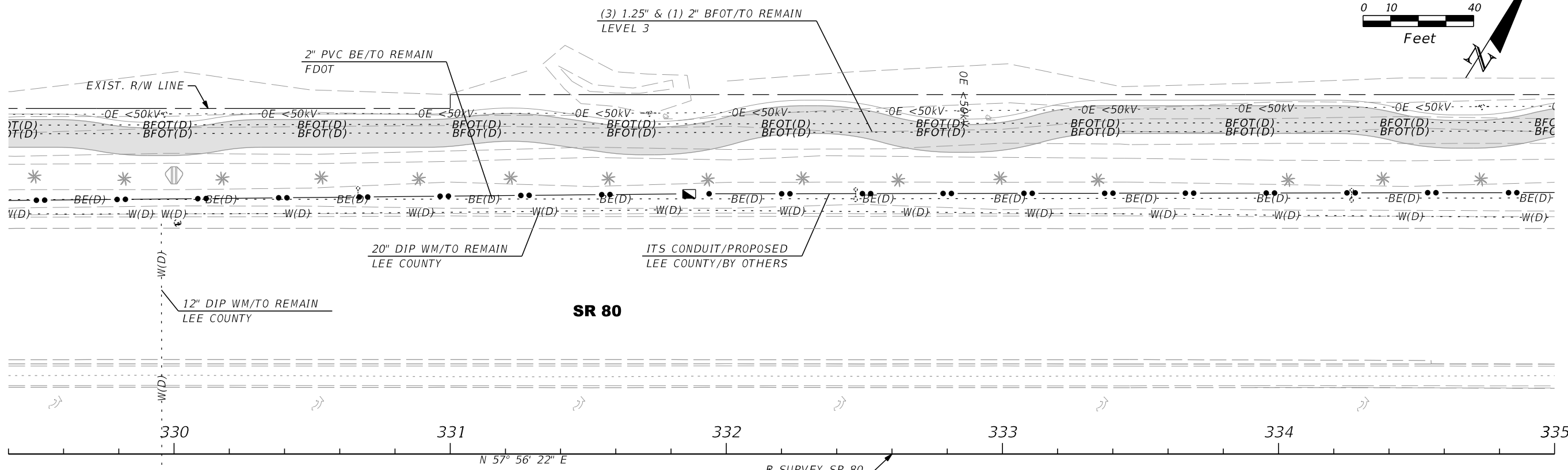
REVISIONS				AIM ENGINEERING & SURVEYING, INC. 3802 CORPOREX PARK DRIVE STE. 225 TAMPA, FLORIDA 33619 TELEPHONE (888) 627-4144 CERTIFICATE OF AUTHORIZATION NO. 3114 DAWN M. RATICAN P.E. NO. 60226	STATE OF FLORIDA DEPARTMENT OF TRANSPORTATION			UTILITY ADJUSTMENTS	SHEET NO. 273
DATE	DESCRIPTION	DATE	DESCRIPTION		ROAD NO.	COUNTY	FINANCIAL PROJECT ID		
				SR 80	LEE	429823-1-52-01			

THE OFFICIAL RECORD OF THIS SHEET IS THE ELECTRONIC FILE DIGITALLY SIGNED AND SEALED UNDER RULE 61G15-23.004, F.A.C.



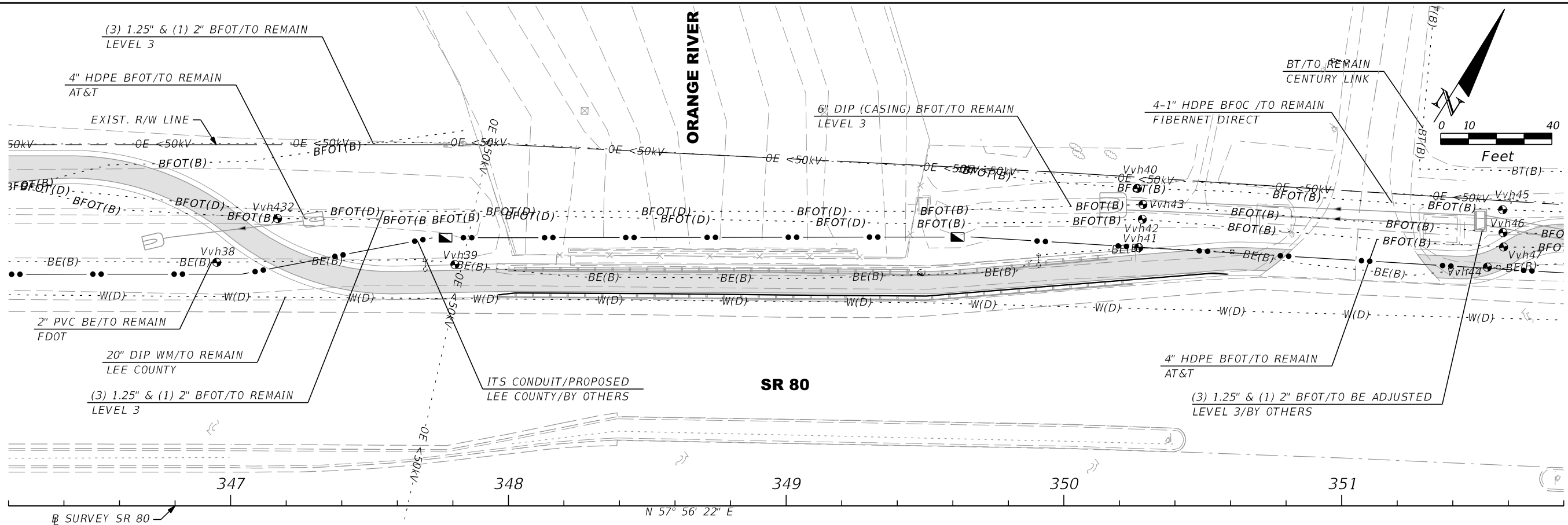
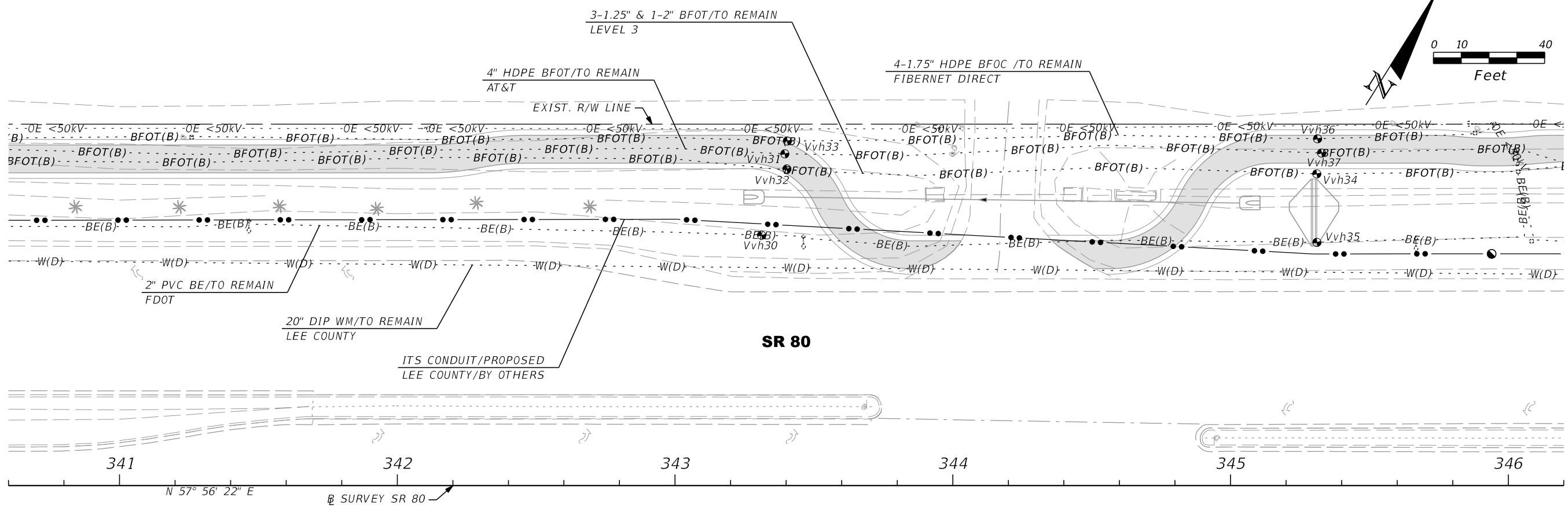
REVISIONS				AIM ENGINEERING & SURVEYING, INC. 3802 CORPOREX PARK DRIVE STE. 225 TAMPA, FLORIDA 33619 TELEPHONE (888) 627-4144 CERTIFICATE OF AUTHORIZATION NO. 3114 DAWN M. RATICAN P.E. NO. 60226	STATE OF FLORIDA DEPARTMENT OF TRANSPORTATION			UTILITY ADJUSTMENTS	SHEET NO. 274
DATE	DESCRIPTION	DATE	DESCRIPTION		ROAD NO.	COUNTY	FINANCIAL PROJECT ID		
				SR 80	LEE	429823-1-52-01			

THE OFFICIAL RECORD OF THIS SHEET IS THE ELECTRONIC FILE DIGITALLY SIGNED AND SEALED UNDER RULE 61G15-23.004, F.A.C.



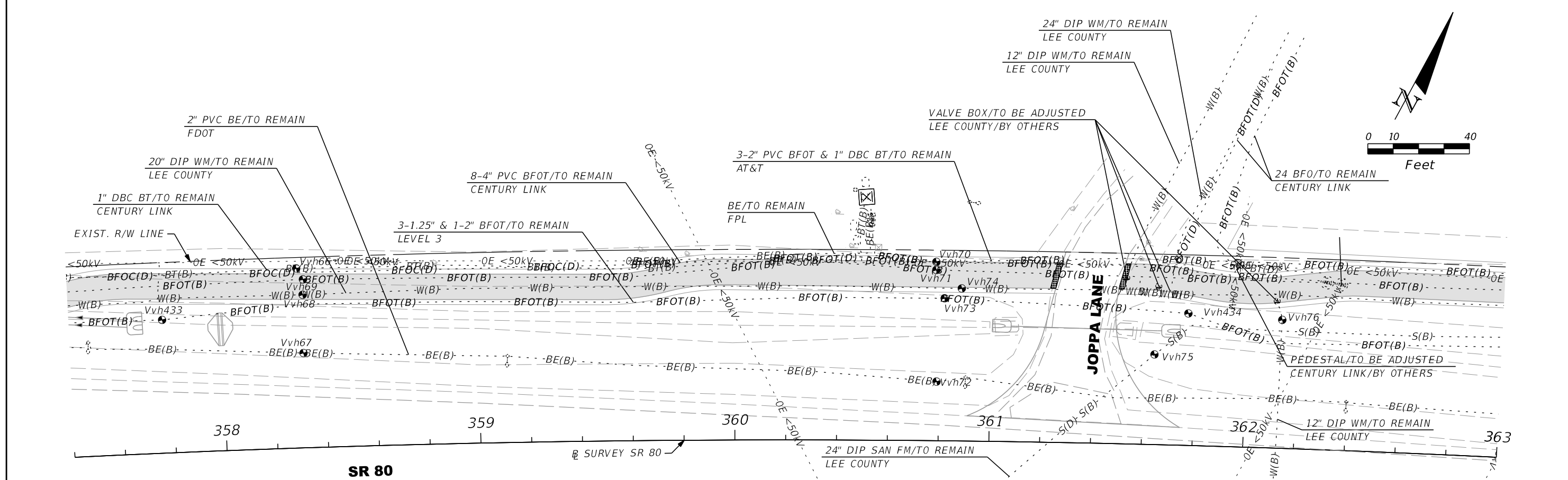
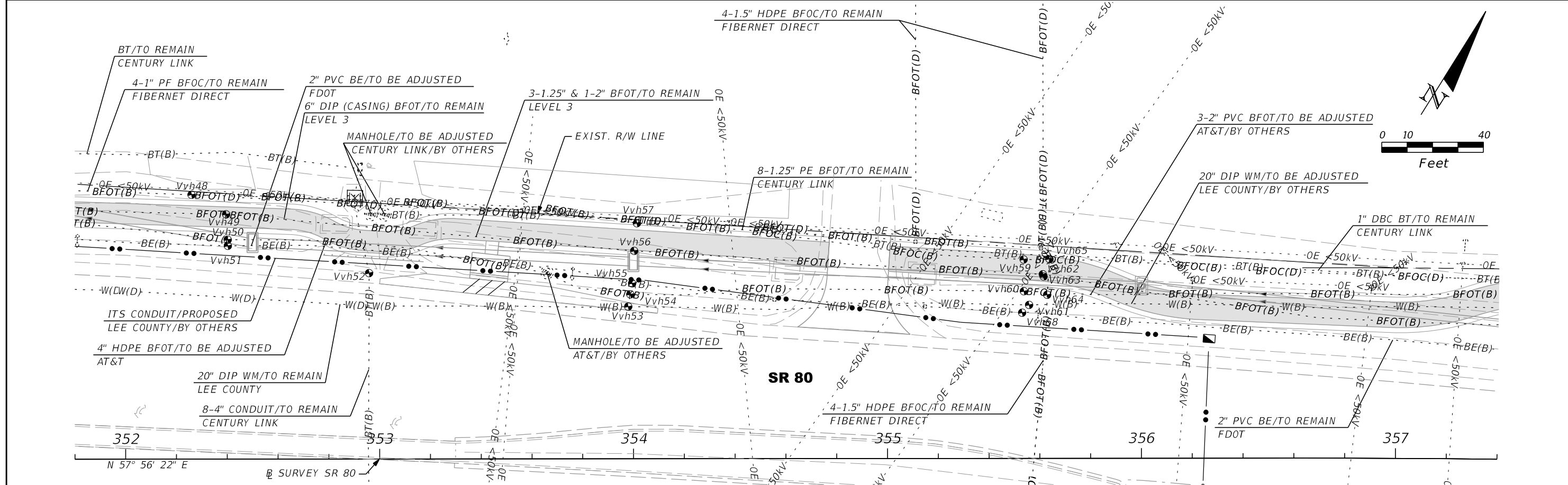
REVISIONS				AIM ENGINEERING & SURVEYING, INC. 3802 CORPOREX PARK DRIVE STE. 225 TAMPA, FLORIDA 33619 TELEPHONE (888) 627-4144 CERTIFICATE OF AUTHORIZATION NO. 3114 DAWN M. RATCAN P.E. NO. 60226	STATE OF FLORIDA DEPARTMENT OF TRANSPORTATION			UTILITY ADJUSTMENTS	SHEET NO. 275
DATE	DESCRIPTION	DATE	DESCRIPTION		ROAD NO.	COUNTY	FINANCIAL PROJECT ID		
					SR 80	LEE	429823-1-52-01		

THE OFFICIAL RECORD OF THIS SHEET IS THE ELECTRONIC FILE DIGITALLY SIGNED AND SEALED UNDER RULE 61G15-23.004, F.A.C.



REVISIONS				AIM ENGINEERING & SURVEYING, INC. 3802 CORPOREX PARK DRIVE STE. 225 TAMPA, FLORIDA 33619 TELEPHONE (888) 627-4144 CERTIFICATE OF AUTHORIZATION NO. 3114 DAWN M. RATICAN P.E. NO. 60226	STATE OF FLORIDA DEPARTMENT OF TRANSPORTATION			UTILITY ADJUSTMENTS	SHEET NO. 276
DATE	DESCRIPTION	DATE	DESCRIPTION		ROAD NO.	COUNTY	FINANCIAL PROJECT ID		
				SR 80	LEE	429823-1-52-01			

THE OFFICIAL RECORD OF THIS SHEET IS THE ELECTRONIC FILE DIGITALLY SIGNED AND SEALED UNDER RULE 61G15-23.004, F.A.C.



REVISIONS			
DATE	DESCRIPTION	DATE	DESCRIPTION

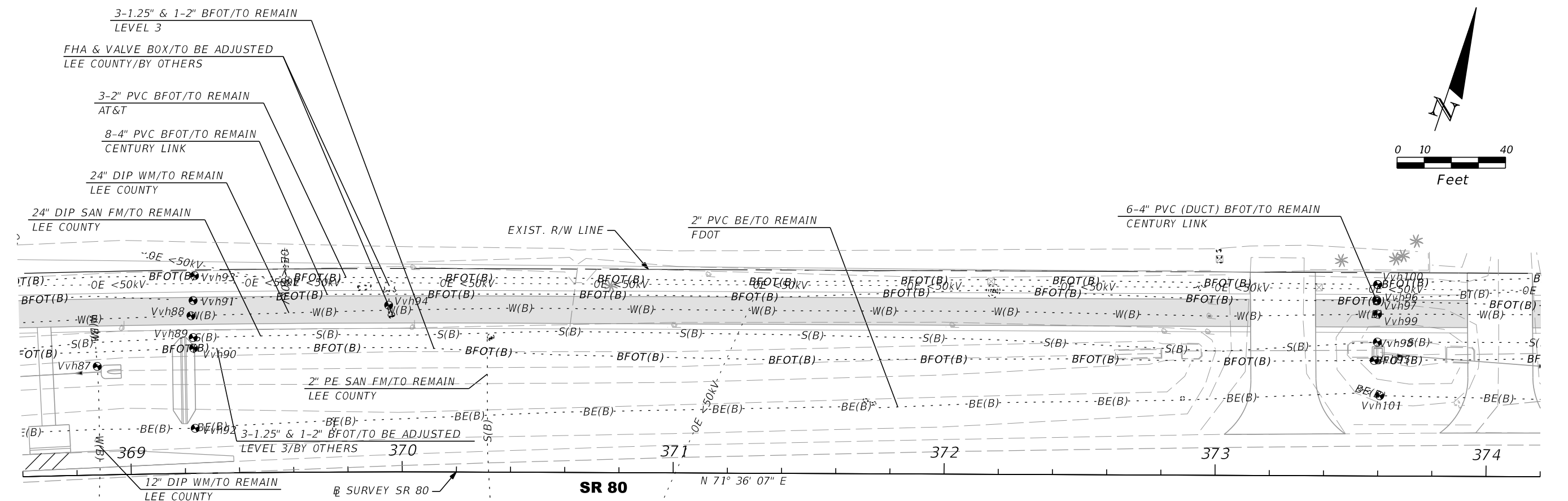
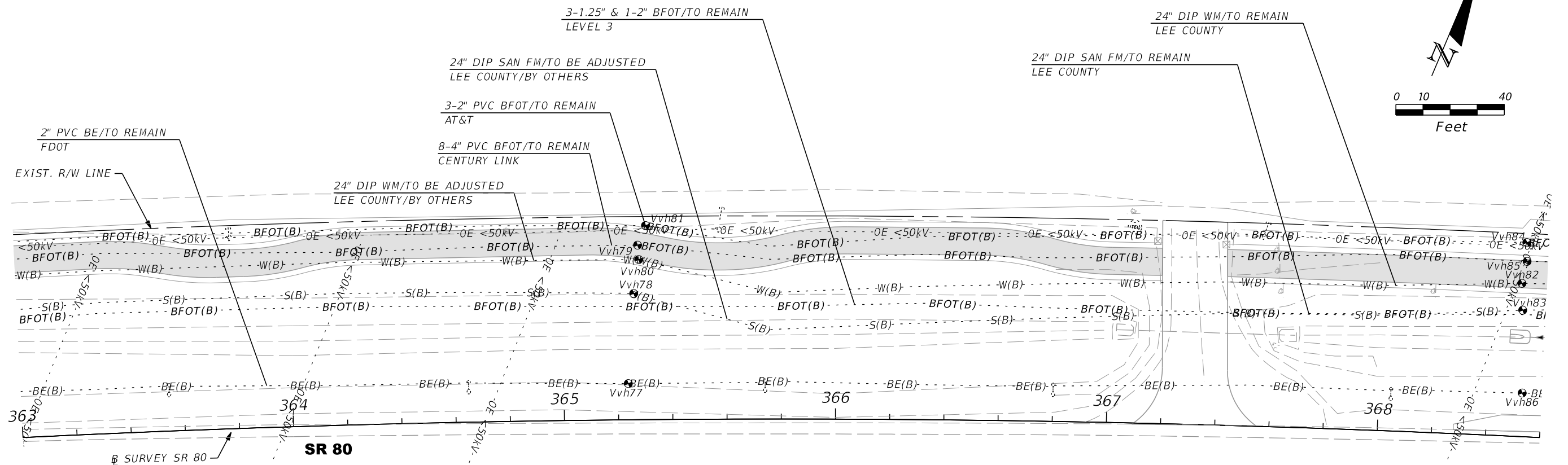
AIM ENGINEERING & SURVEYING, INC.
 3802 CORPOREX PARK DRIVE STE. 225
 TAMPA, FLORIDA 33619
 TELEPHONE (888) 627-4144
 CERTIFICATE OF AUTHORIZATION NO. 3114
 DAWN M. RATCAN P.E. NO. 60226

STATE OF FLORIDA DEPARTMENT OF TRANSPORTATION		
ROAD NO.	COUNTY	FINANCIAL PROJECT ID
SR 80	LEE	429823-1-52-01

UTILITY ADJUSTMENTS

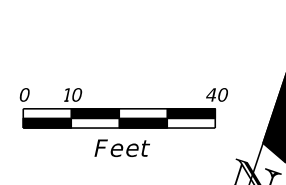
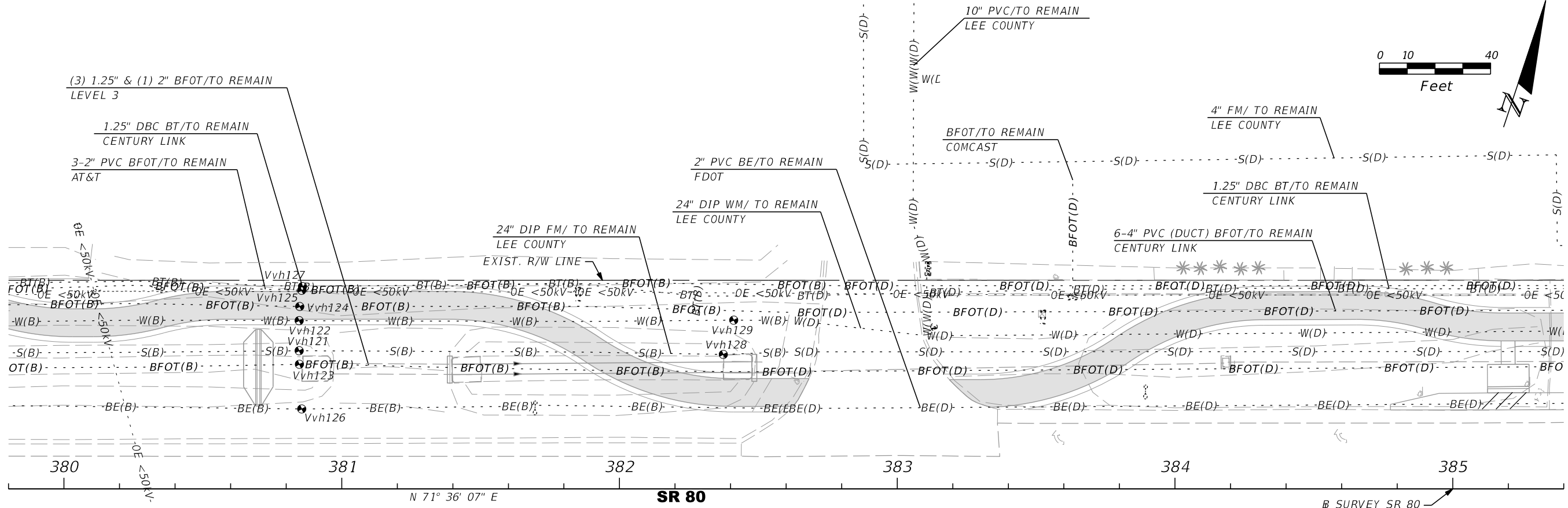
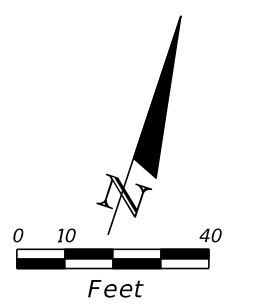
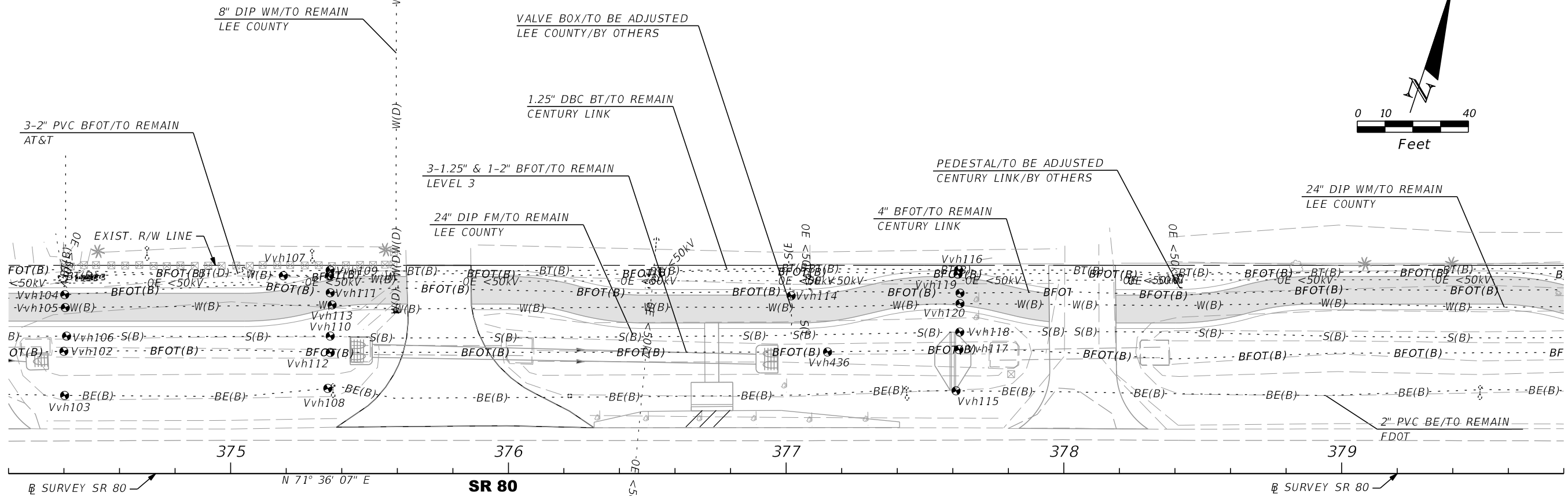
SHEET NO.
277

THE OFFICIAL RECORD OF THIS SHEET IS THE ELECTRONIC FILE DIGITALLY SIGNED AND SEALED UNDER RULE 61G15-23.004, F.A.C.



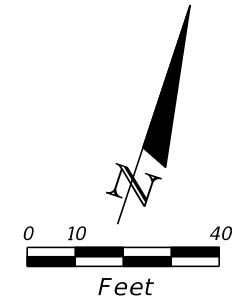
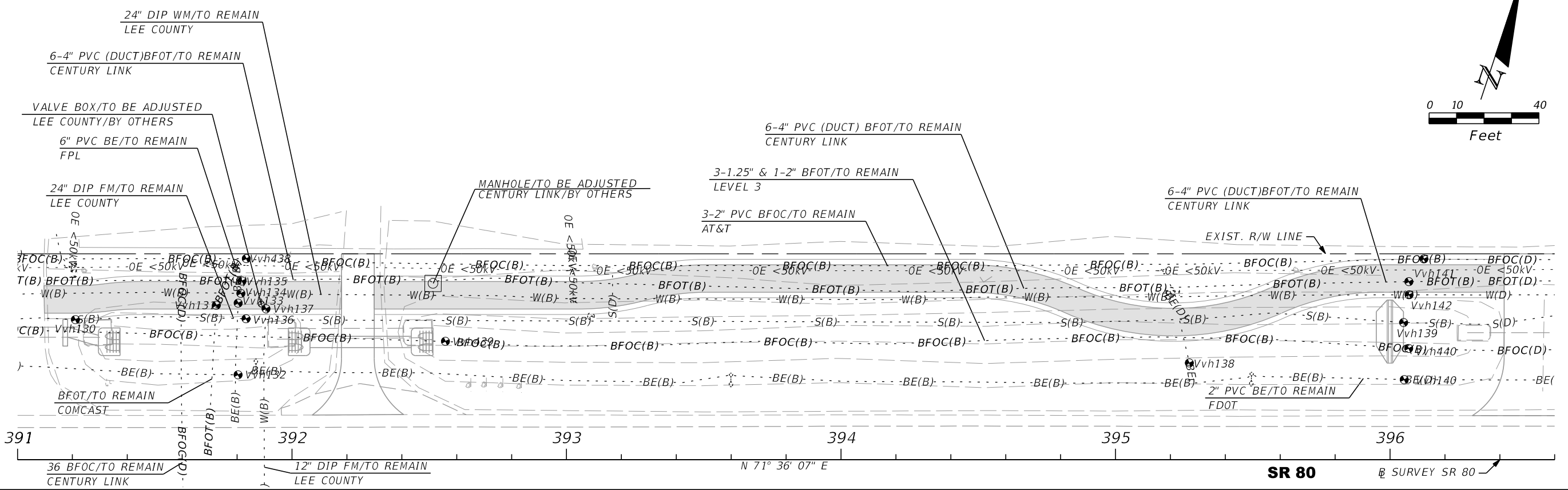
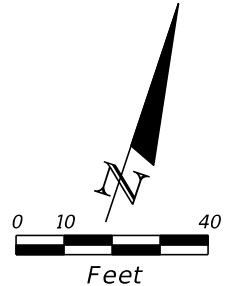
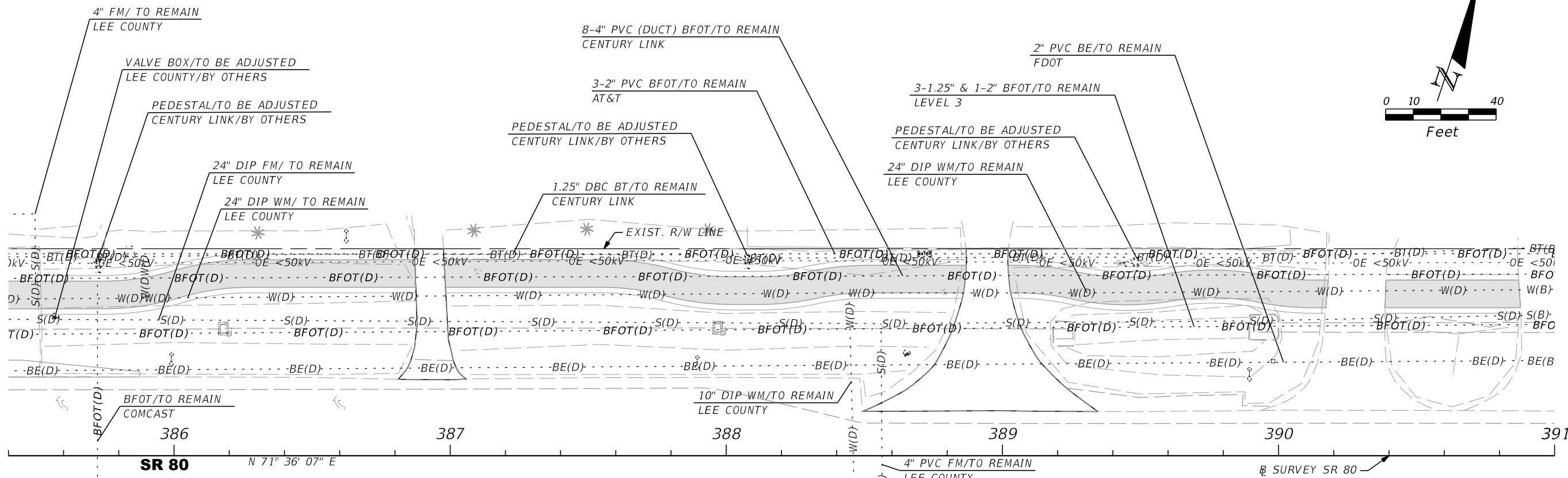
REVISIONS				AIM ENGINEERING & SURVEYING, INC. 3802 CORPOREX PARK DRIVE STE. 225 TAMPA, FLORIDA 33619 TELEPHONE (888) 627-4144 CERTIFICATE OF AUTHORIZATION NO. 3114 DAWN M. RATCAN P.E. NO. 60226	STATE OF FLORIDA DEPARTMENT OF TRANSPORTATION			UTILITY ADJUSTMENTS	SHEET NO. 278
DATE	DESCRIPTION	DATE	DESCRIPTION		ROAD NO.	COUNTY	FINANCIAL PROJECT ID		
					SR 80	LEE	429823-1-52-01		

THE OFFICIAL RECORD OF THIS SHEET IS THE ELECTRONIC FILE DIGITALLY SIGNED AND SEALED UNDER RULE 61G15-23.004, F.A.C.



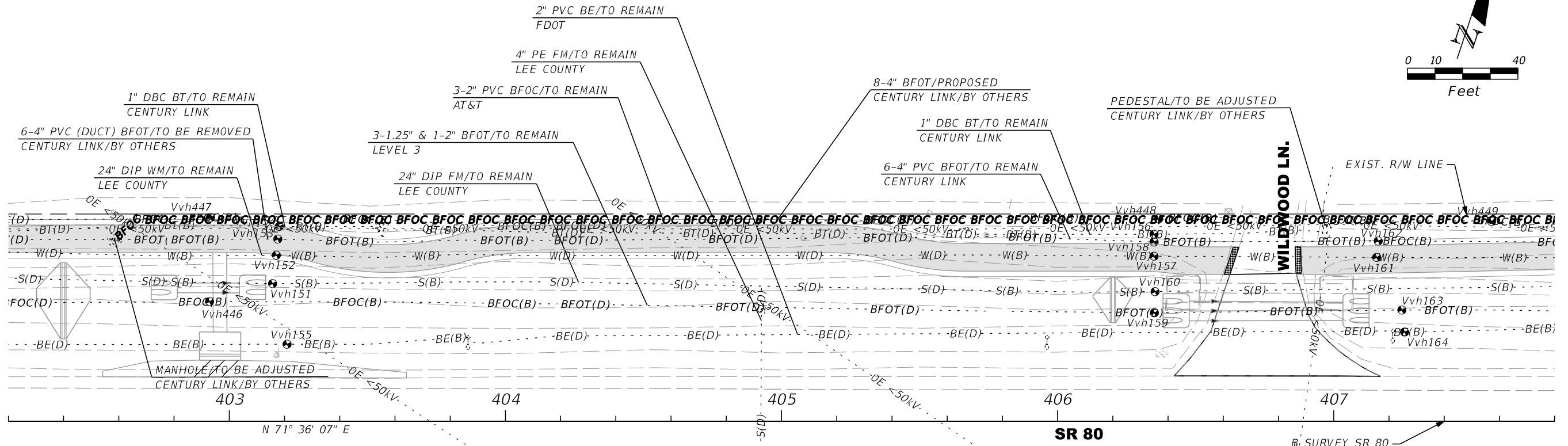
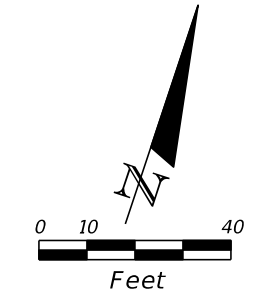
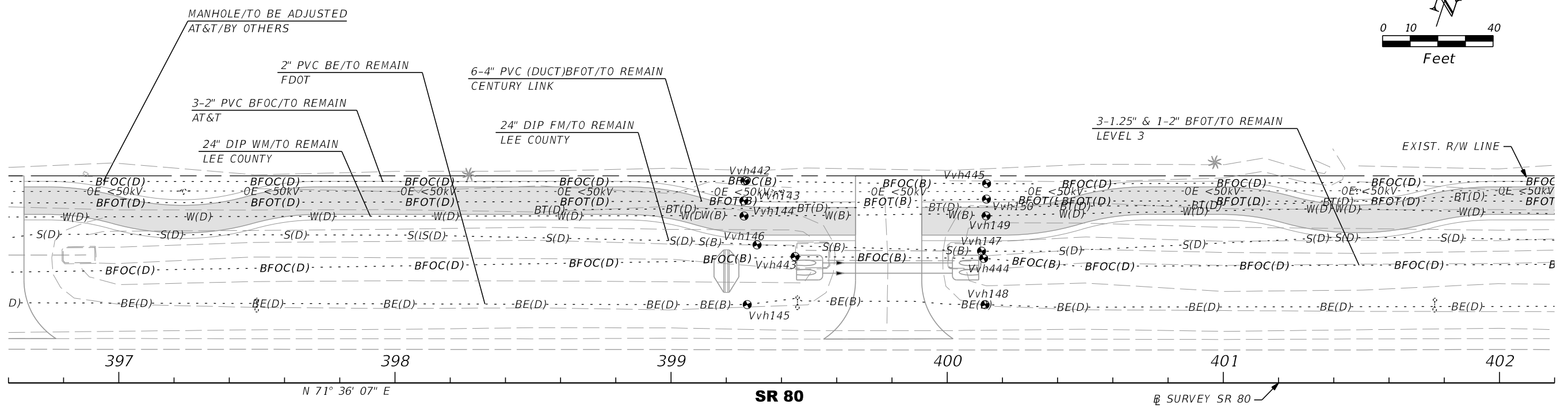
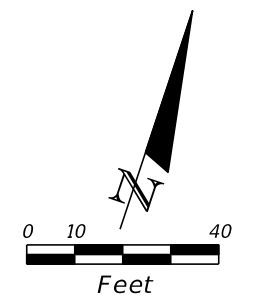
REVISIONS				AIM ENGINEERING & SURVEYING, INC. 3802 CORPOREX PARK DRIVE STE. 225 TAMPA, FLORIDA 33619 TELEPHONE (888) 627-4144 CERTIFICATE OF AUTHORIZATION NO. 3114 DAWN M. RATCAN P.E. NO. 60226	STATE OF FLORIDA DEPARTMENT OF TRANSPORTATION			UTILITY ADJUSTMENTS	SHEET NO. 279
DATE	DESCRIPTION	DATE	DESCRIPTION		ROAD NO.	COUNTY	FINANCIAL PROJECT ID		
					SR 80	LEE	429823-1-52-01		

THE OFFICIAL RECORD OF THIS SHEET IS THE ELECTRONIC FILE DIGITALLY SIGNED AND SEALED UNDER RULE 61G15-23.004, F.A.C.



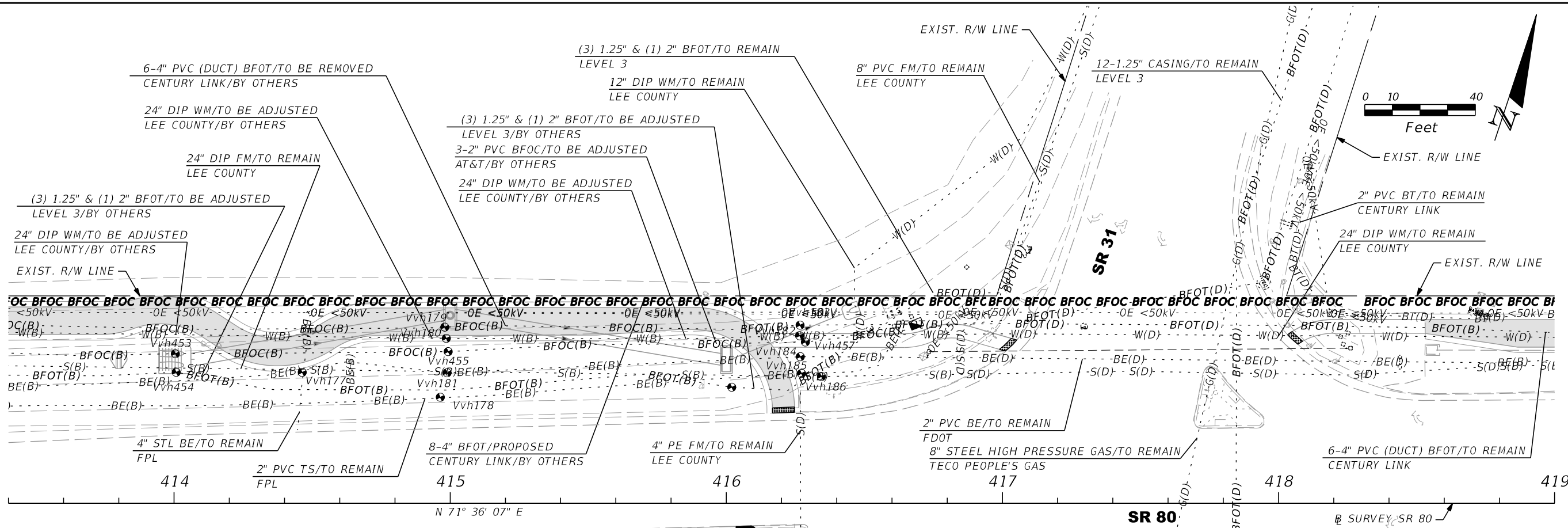
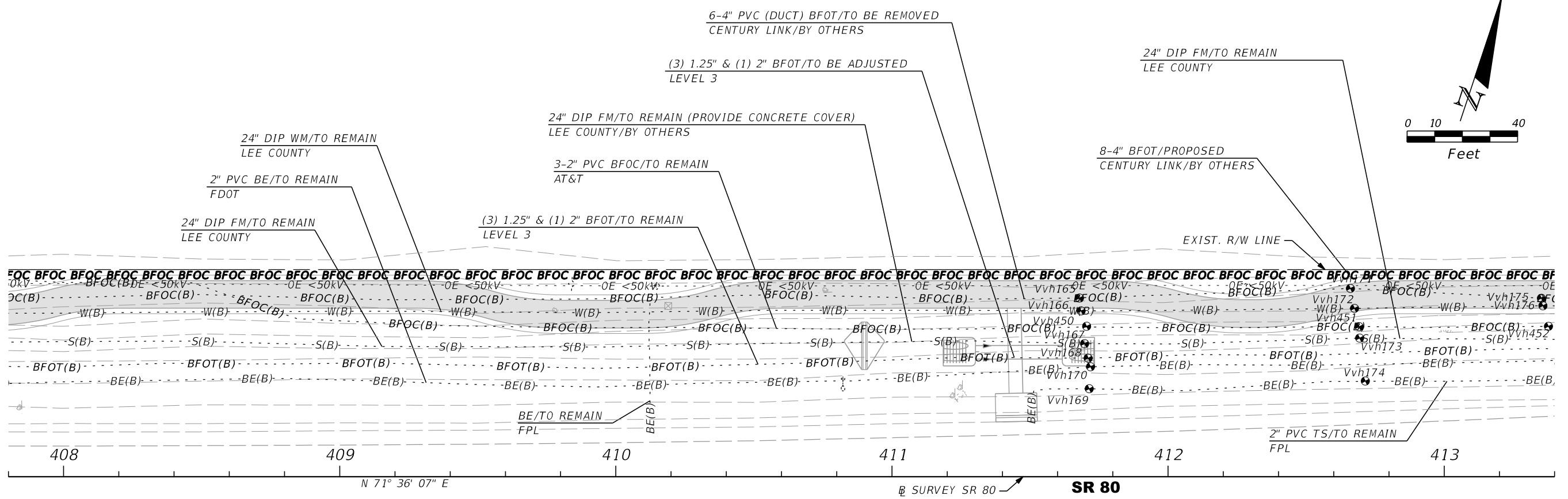
REVISIONS				AIM ENGINEERING & SURVEYING, INC. 3802 CORPOREX PARK DRIVE STE. 225 TAMPA, FLORIDA 33619 TELEPHONE (888) 627-4144 CERTIFICATE OF AUTHORIZATION NO. 3114 DAWN M. RATICAN P.E. NO. 60226	STATE OF FLORIDA DEPARTMENT OF TRANSPORTATION			UTILITY ADJUSTMENTS	SHEET NO. 280
DATE	DESCRIPTION	DATE	DESCRIPTION		ROAD NO.	COUNTY	FINANCIAL PROJECT ID		
					SR 80	LEE	429823-1-52-01		

THE OFFICIAL RECORD OF THIS SHEET IS THE ELECTRONIC FILE DIGITALLY SIGNED AND SEALED UNDER RULE 61G15-23.004, F.A.C.



REVISIONS				AIM ENGINEERING & SURVEYING, INC. 3802 CORPOREX PARK DRIVE STE. 225 TAMPA, FLORIDA 33619 TELEPHONE (888) 627-4144 CERTIFICATE OF AUTHORIZATION NO. 3114 DAWN M. RATCAN P.E. NO. 60226	STATE OF FLORIDA DEPARTMENT OF TRANSPORTATION			UTILITY ADJUSTMENTS	SHEET NO. 281
DATE	DESCRIPTION	DATE	DESCRIPTION		ROAD NO.	COUNTY	FINANCIAL PROJECT ID		
					SR 80	LEE	429823-1-52-01		

THE OFFICIAL RECORD OF THIS SHEET IS THE ELECTRONIC FILE DIGITALLY SIGNED AND SEALED UNDER RULE 61G15-23.004, F.A.C.



REVISIONS			
DATE	DESCRIPTION	DATE	DESCRIPTION

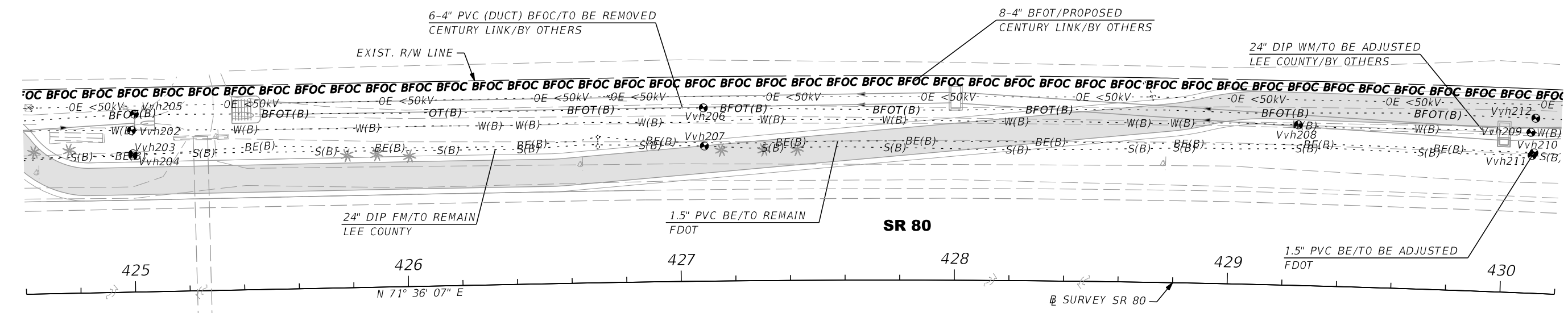
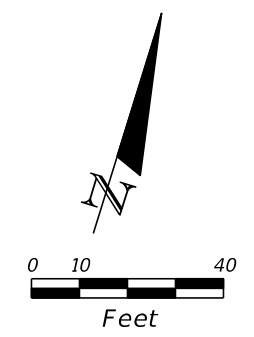
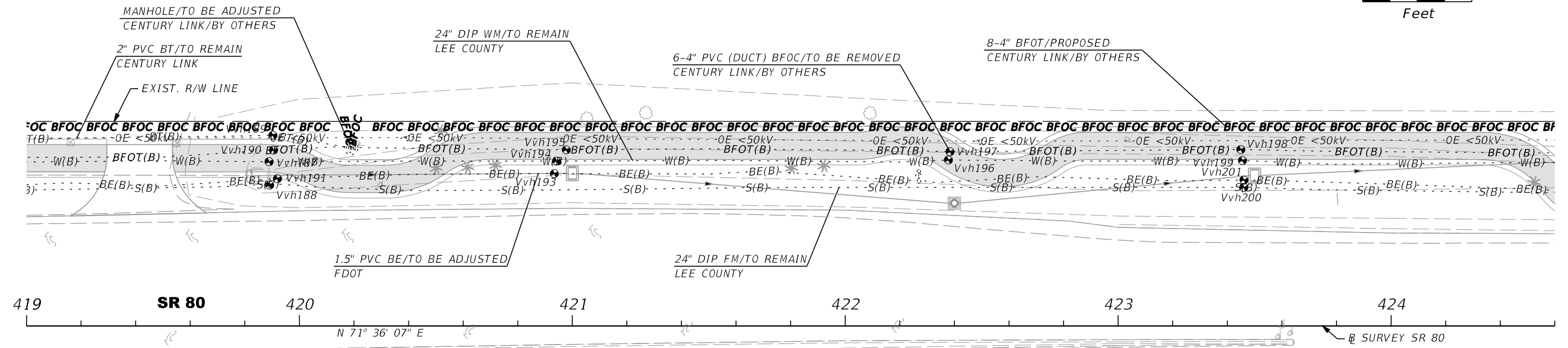
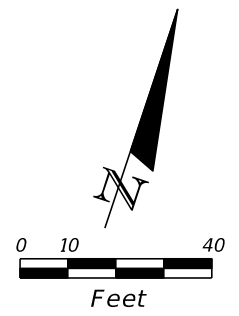
AIM ENGINEERING & SURVEYING, INC.
 3802 CORPOREX PARK DRIVE STE. 225
 TAMPA, FLORIDA 33619
 TELEPHONE (888) 627-4144
 CERTIFICATE OF AUTHORIZATION NO. 3114
 DAWN M. RATCAN P.E. NO. 60226

STATE OF FLORIDA DEPARTMENT OF TRANSPORTATION		
ROAD NO.	COUNTY	FINANCIAL PROJECT ID
SR 80	LEE	429823-1-52-01

UTILITY ADJUSTMENTS


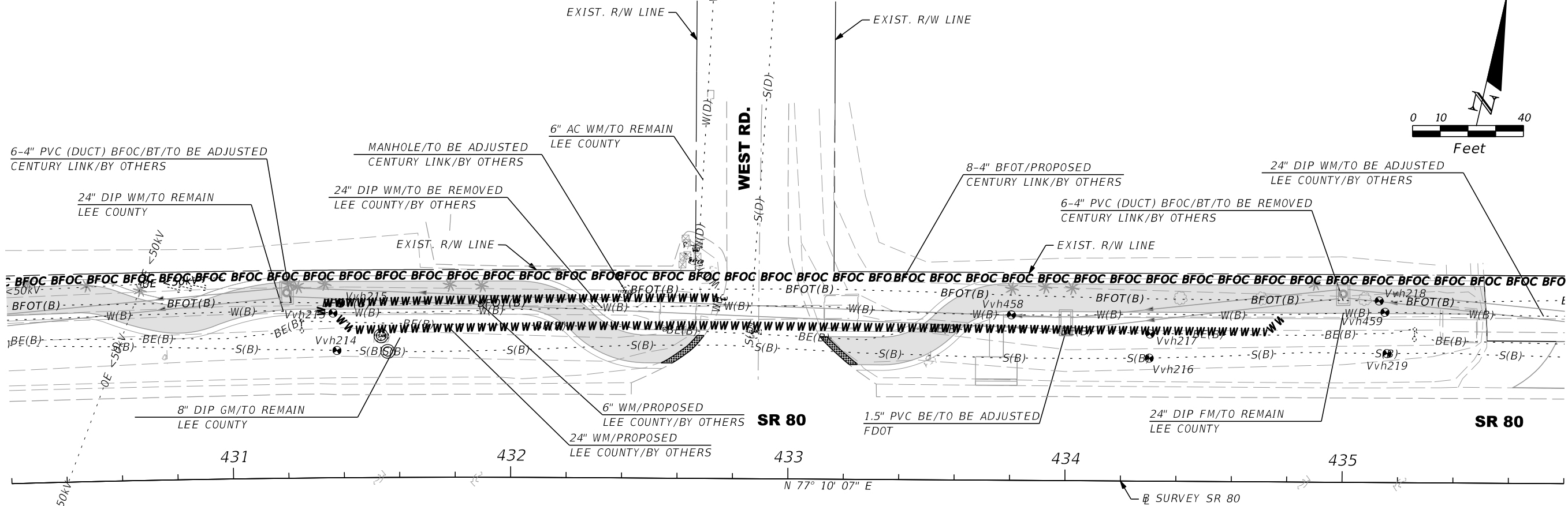
SHEET NO. 282

THE OFFICIAL RECORD OF THIS SHEET IS THE ELECTRONIC FILE DIGITALLY SIGNED AND SEALED UNDER RULE 61G15-23.004, F.A.C.



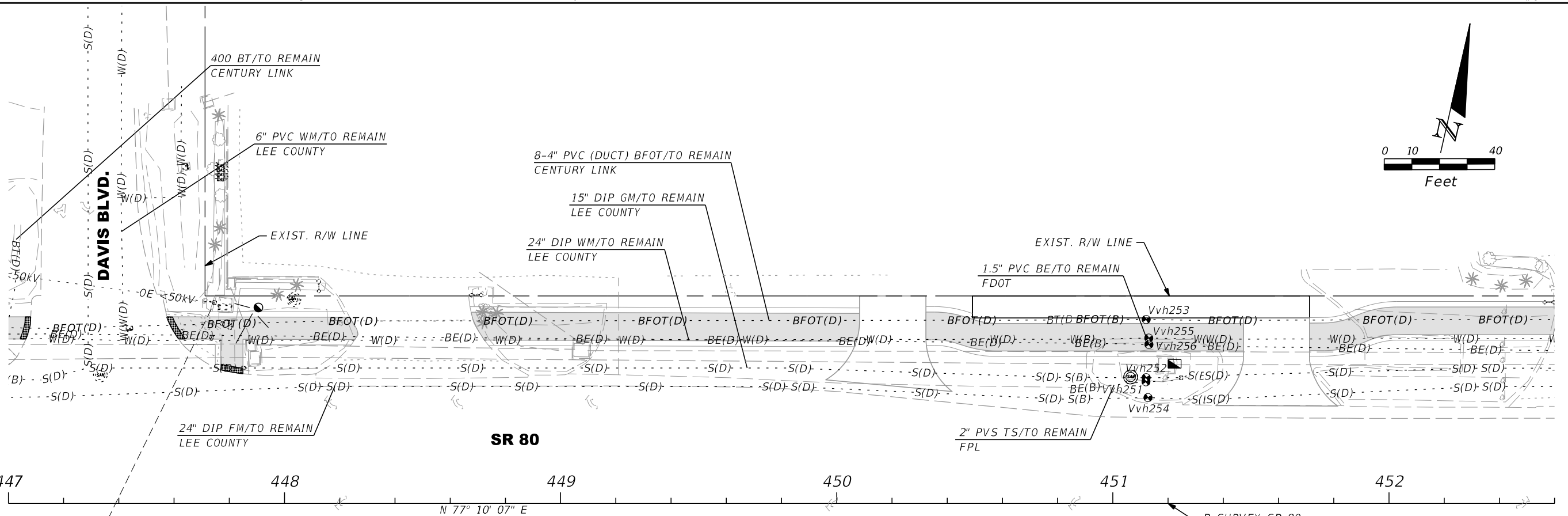
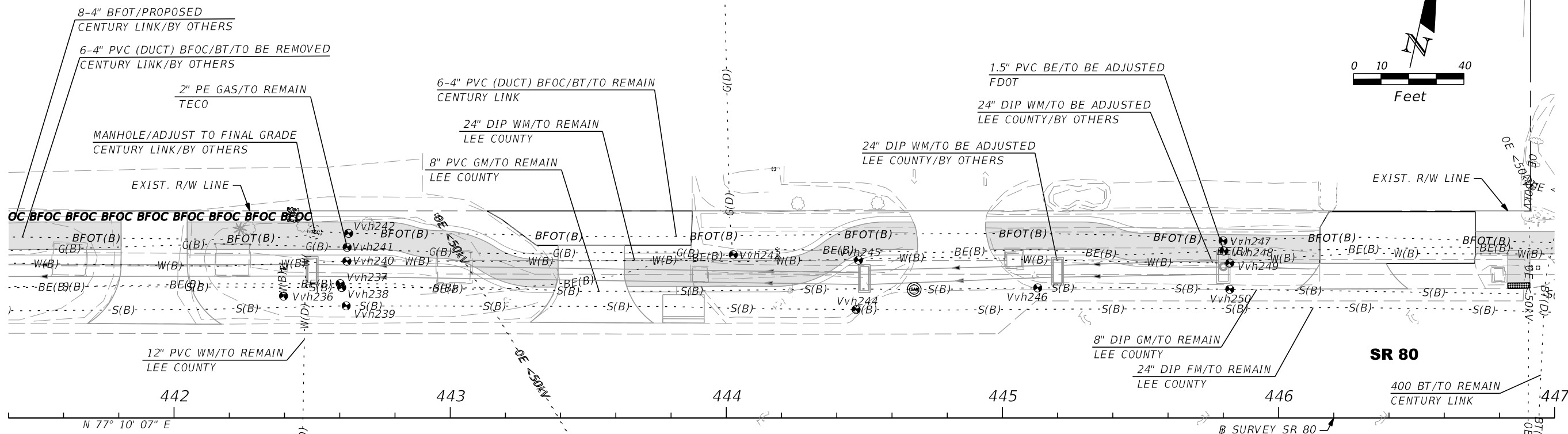
REVISIONS				AIM ENGINEERING & SURVEYING, INC. 3802 CORPOREX PARK DRIVE STE. 225 TAMPA, FLORIDA 33619 TELEPHONE (888) 627-4144 CERTIFICATE OF AUTHORIZATION NO. 3114 DAWN M. RATCAN P.E. NO. 60226	STATE OF FLORIDA DEPARTMENT OF TRANSPORTATION			UTILITY ADJUSTMENTS	SHEET NO. 283
DATE	DESCRIPTION	DATE	DESCRIPTION		ROAD NO.	COUNTY	FINANCIAL PROJECT ID		
					SR 80	LEE	429823-1-52-01		

THE OFFICIAL RECORD OF THIS SHEET IS THE ELECTRONIC FILE DIGITALLY SIGNED AND SEALED UNDER RULE 61G15-23.004, F.A.C.



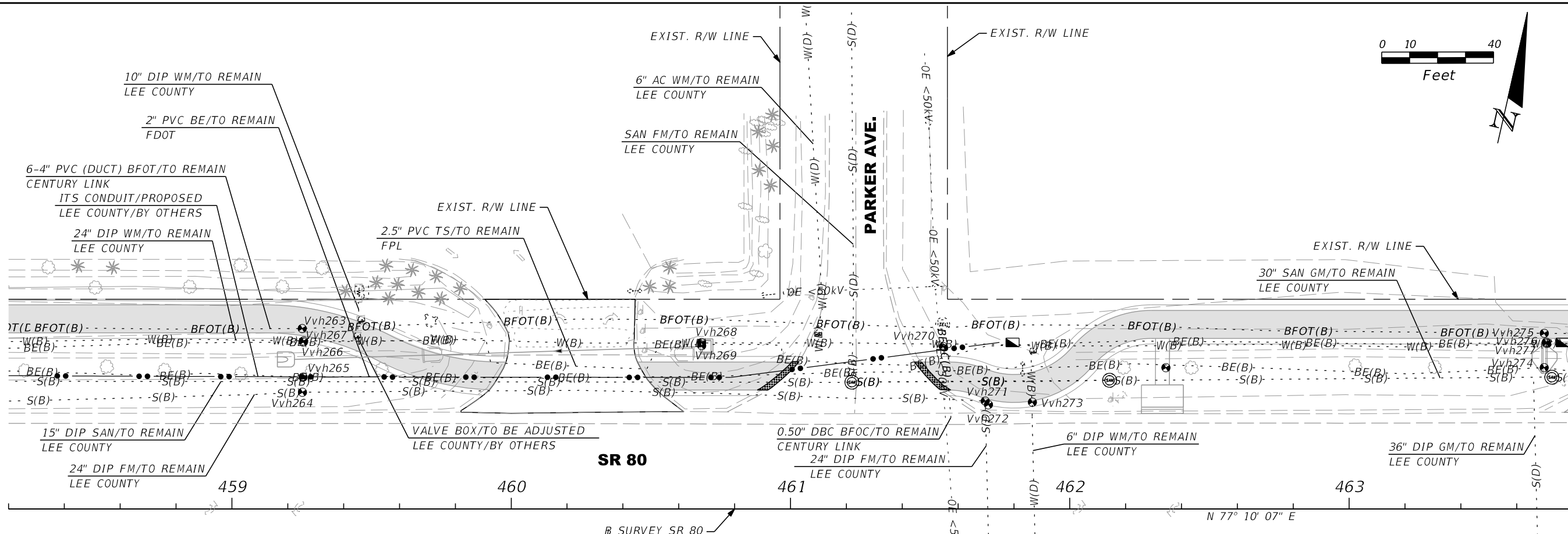
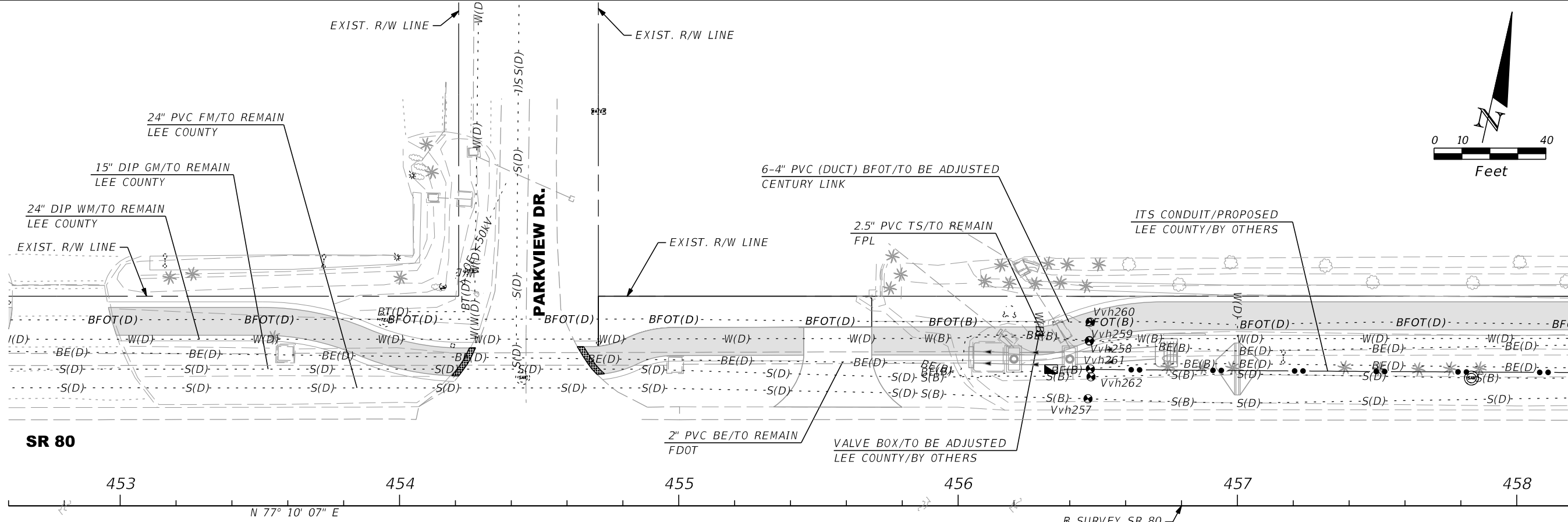
REVISIONS				AIM ENGINEERING & SURVEYING, INC. 3802 CORPOREX PARK DRIVE STE. 225 TAMPA, FLORIDA 33619 TELEPHONE (888) 627-4144 CERTIFICATE OF AUTHORIZATION NO. 3114 DAWN M. RATICAN P.E. NO. 60226	STATE OF FLORIDA DEPARTMENT OF TRANSPORTATION			UTILITY ADJUSTMENTS	SHEET NO. 284
DATE	DESCRIPTION	DATE	DESCRIPTION		ROAD NO.	COUNTY	FINANCIAL PROJECT ID		
				SR 80	LEE	429823-1-52-01			

THE OFFICIAL RECORD OF THIS SHEET IS THE ELECTRONIC FILE DIGITALLY SIGNED AND SEALED UNDER RULE 61G15-23.004, F.A.C.



REVISIONS				AIM ENGINEERING & SURVEYING, INC. 3802 CORPOREX PARK DRIVE STE. 225 TAMPA, FLORIDA 33619 TELEPHONE (888) 627-4144 CERTIFICATE OF AUTHORIZATION NO. 3114 DAWN M. RATICAN P.E. NO. 60226	STATE OF FLORIDA DEPARTMENT OF TRANSPORTATION			UTILITY ADJUSTMENTS	SHEET NO. 285
DATE	DESCRIPTION	DATE	DESCRIPTION		ROAD NO.	COUNTY	FINANCIAL PROJECT ID		
					SR 80	LEE	429823-1-52-01		

THE OFFICIAL RECORD OF THIS SHEET IS THE ELECTRONIC FILE DIGITALLY SIGNED AND SEALED UNDER RULE 61G15-23.004, F.A.C.



REVISIONS			
DATE	DESCRIPTION	DATE	DESCRIPTION

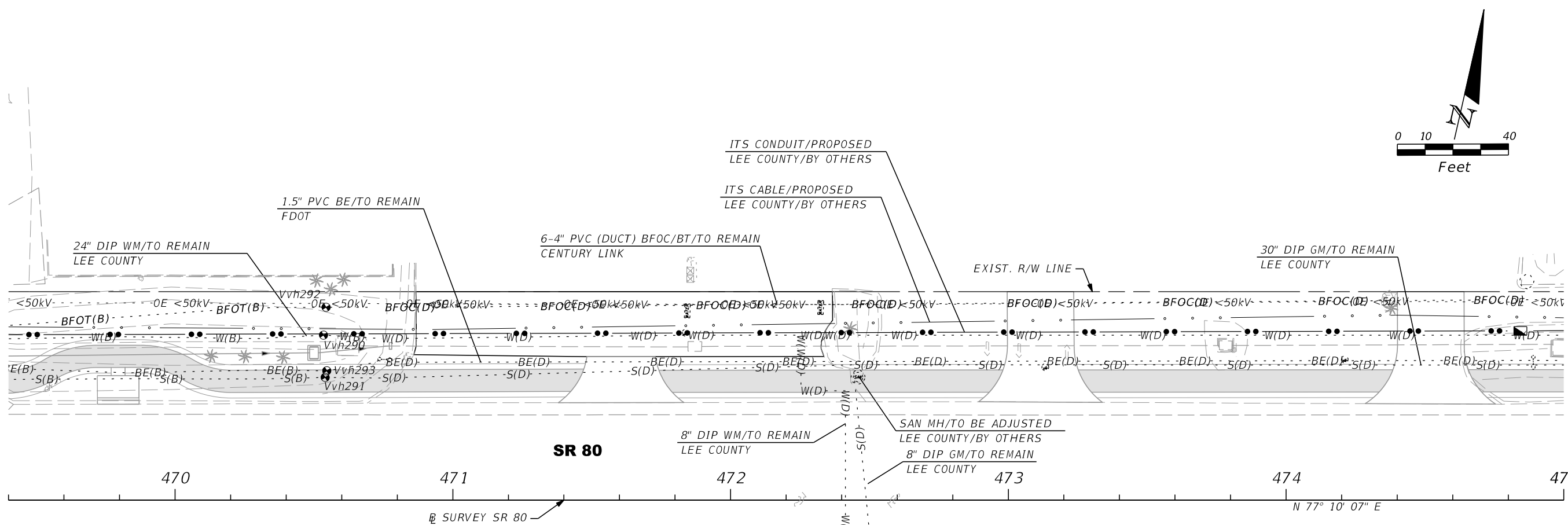
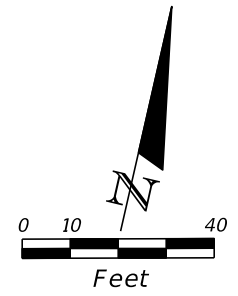
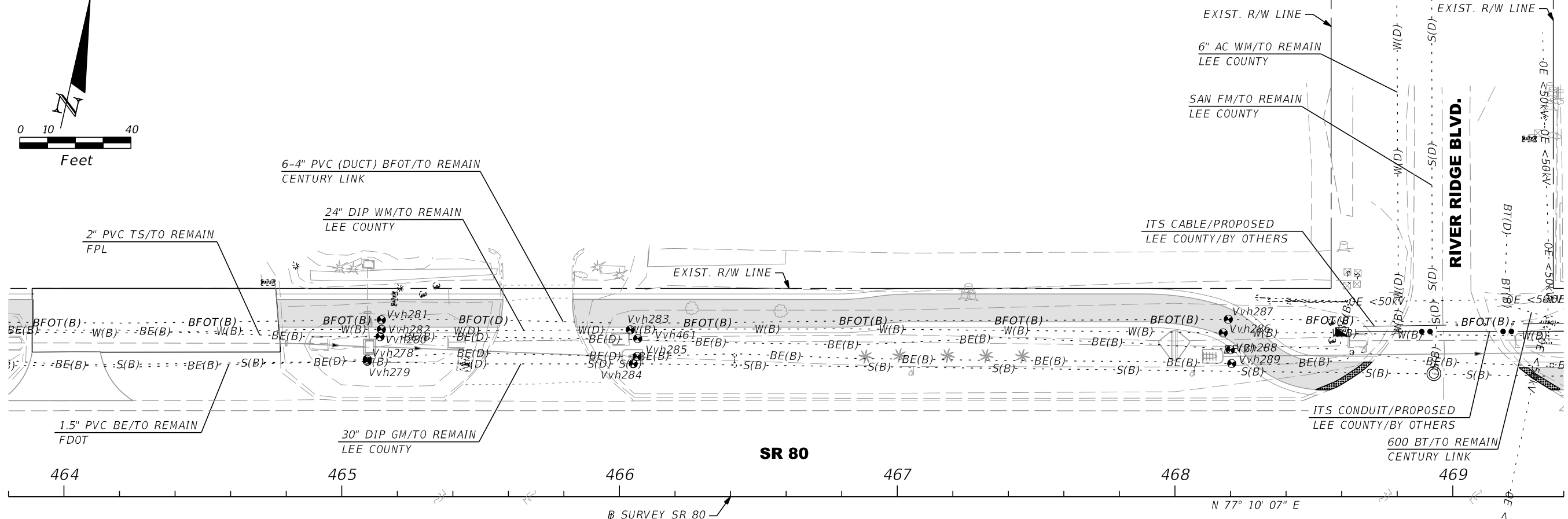
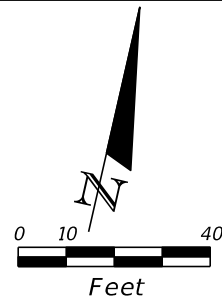
AIM ENGINEERING & SURVEYING, INC.
 3802 CORPOREX PARK DRIVE STE. 225
 TAMPA, FLORIDA 33619
 TELEPHONE (888) 627-4144
 CERTIFICATE OF AUTHORIZATION NO. 3114
 DAWN M. RATICAN P.E. NO. 60226

STATE OF FLORIDA DEPARTMENT OF TRANSPORTATION		
ROAD NO.	COUNTY	FINANCIAL PROJECT ID
SR 80	LEE	429823-1-52-01

UTILITY ADJUSTMENTS

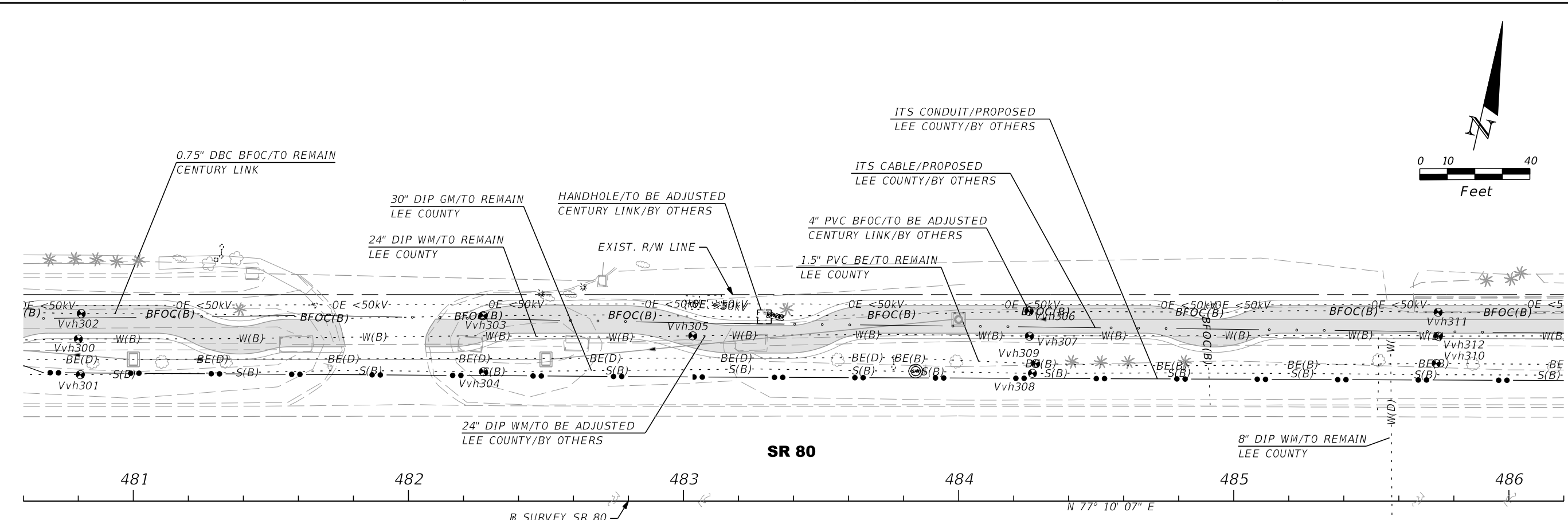
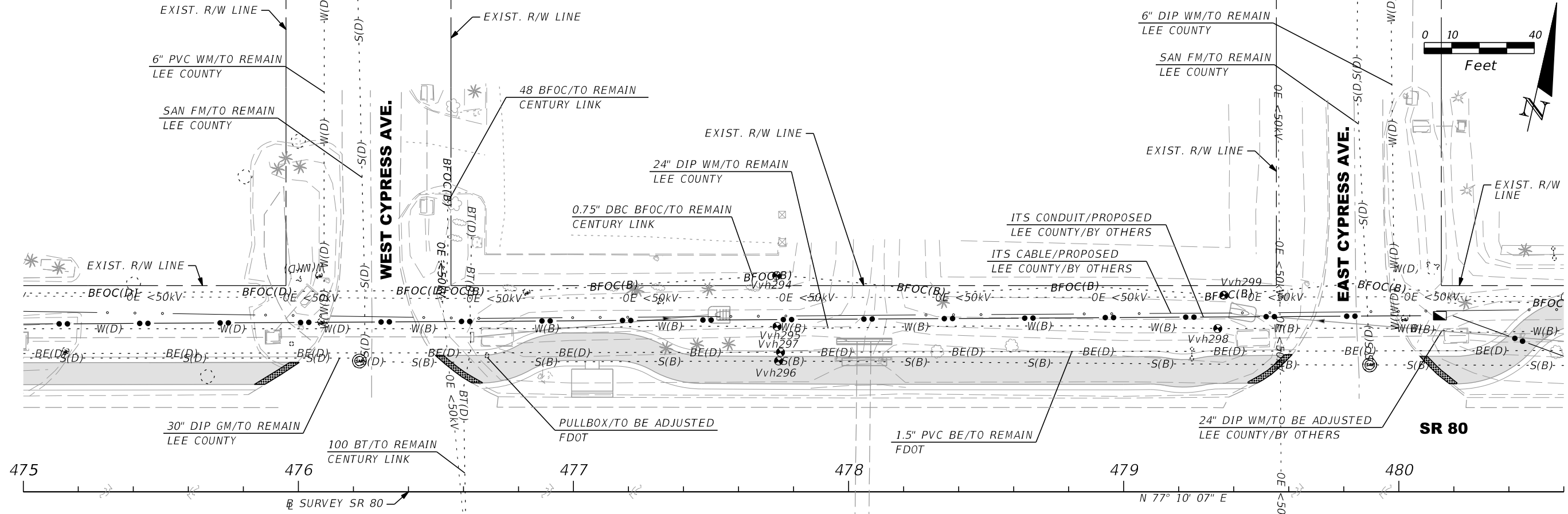
SHEET NO. 286

THE OFFICIAL RECORD OF THIS SHEET IS THE ELECTRONIC FILE DIGITALLY SIGNED AND SEALED UNDER RULE 61G15-23.004, F.A.C.



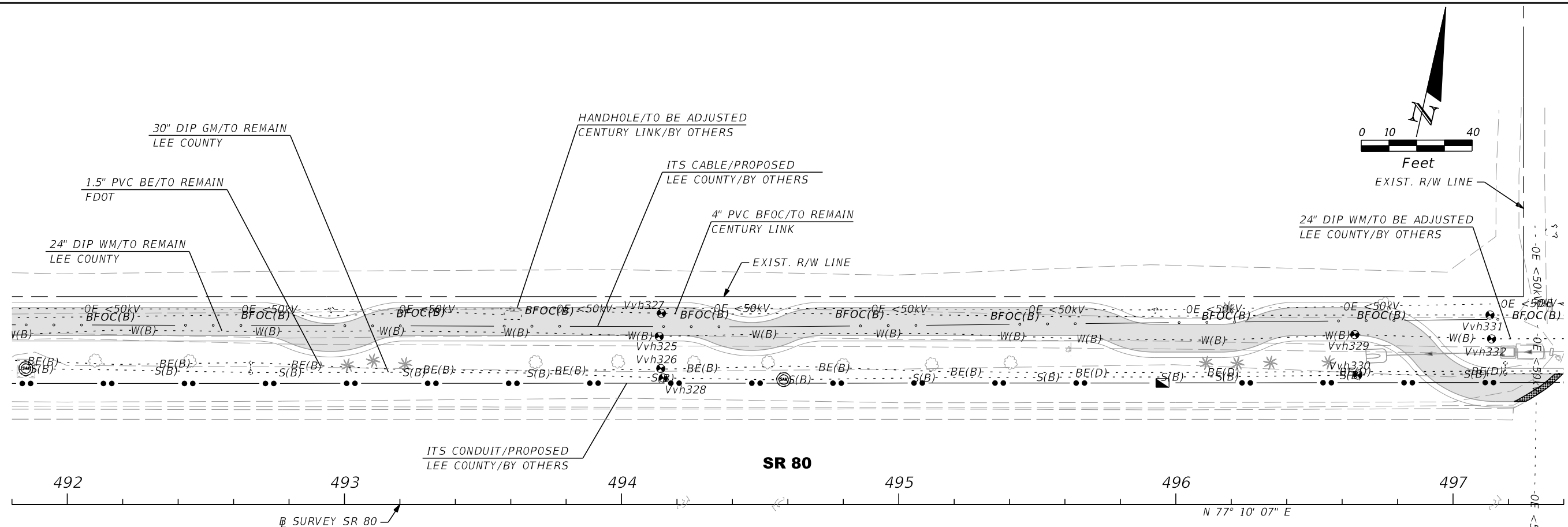
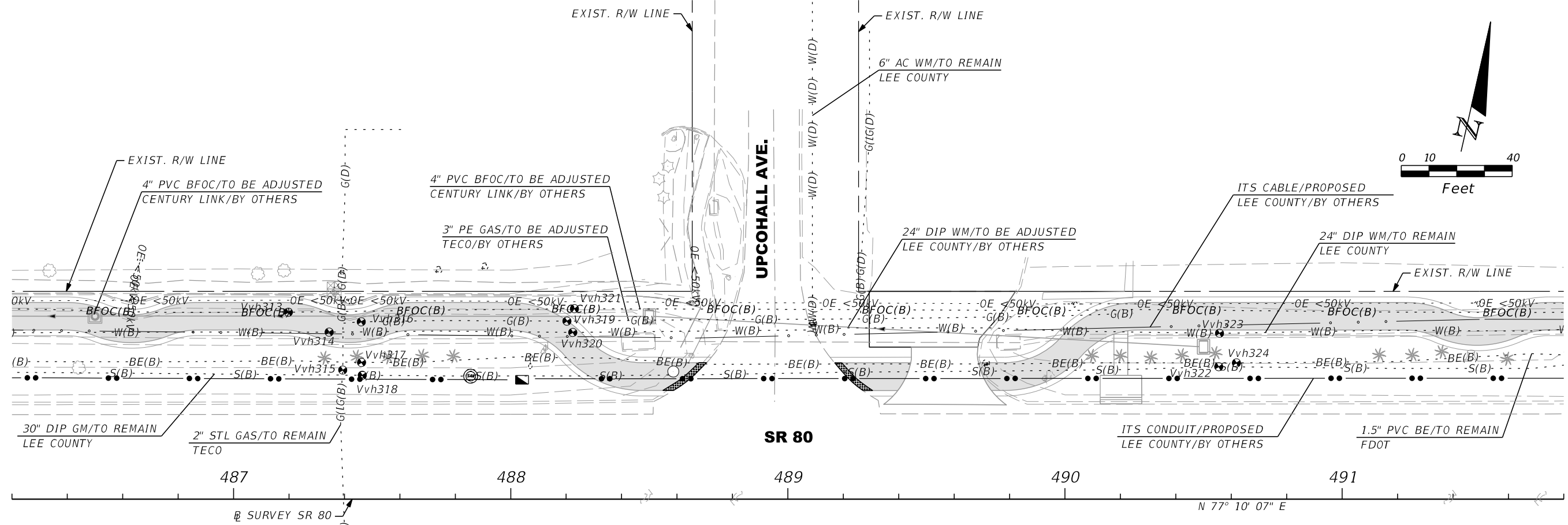
REVISIONS				AIM ENGINEERING & SURVEYING, INC. 3802 CORPOREX PARK DRIVE STE. 225 TAMPA, FLORIDA 33619 TELEPHONE (888) 627-4144 CERTIFICATE OF AUTHORIZATION NO. 3114 DAWN M. RATICAN P.E. NO. 60226	STATE OF FLORIDA DEPARTMENT OF TRANSPORTATION			UTILITY ADJUSTMENTS	SHEET NO. 287
DATE	DESCRIPTION	DATE	DESCRIPTION		ROAD NO.	COUNTY	FINANCIAL PROJECT ID		
					SR 80	LEE	429823-1-52-01		

THE OFFICIAL RECORD OF THIS SHEET IS THE ELECTRONIC FILE DIGITALLY SIGNED AND SEALED UNDER RULE 61G15-23.004, F.A.C.



REVISIONS				AIM ENGINEERING & SURVEYING, INC. 3802 CORPOREX PARK DRIVE STE. 225 TAMPA, FLORIDA 33619 TELEPHONE (888) 627-4144 CERTIFICATE OF AUTHORIZATION NO. 3114 DAWN M. RATICAN P.E. NO. 60226	STATE OF FLORIDA DEPARTMENT OF TRANSPORTATION			UTILITY ADJUSTMENTS	SHEET NO. 288
DATE	DESCRIPTION	DATE	DESCRIPTION		ROAD NO.	COUNTY	FINANCIAL PROJECT ID		
					SR 80	LEE	429823-1-52-01		

THE OFFICIAL RECORD OF THIS SHEET IS THE ELECTRONIC FILE DIGITALLY SIGNED AND SEALED UNDER RULE 61G15-23.004, F.A.C.



REVISIONS			
DATE	DESCRIPTION	DATE	DESCRIPTION

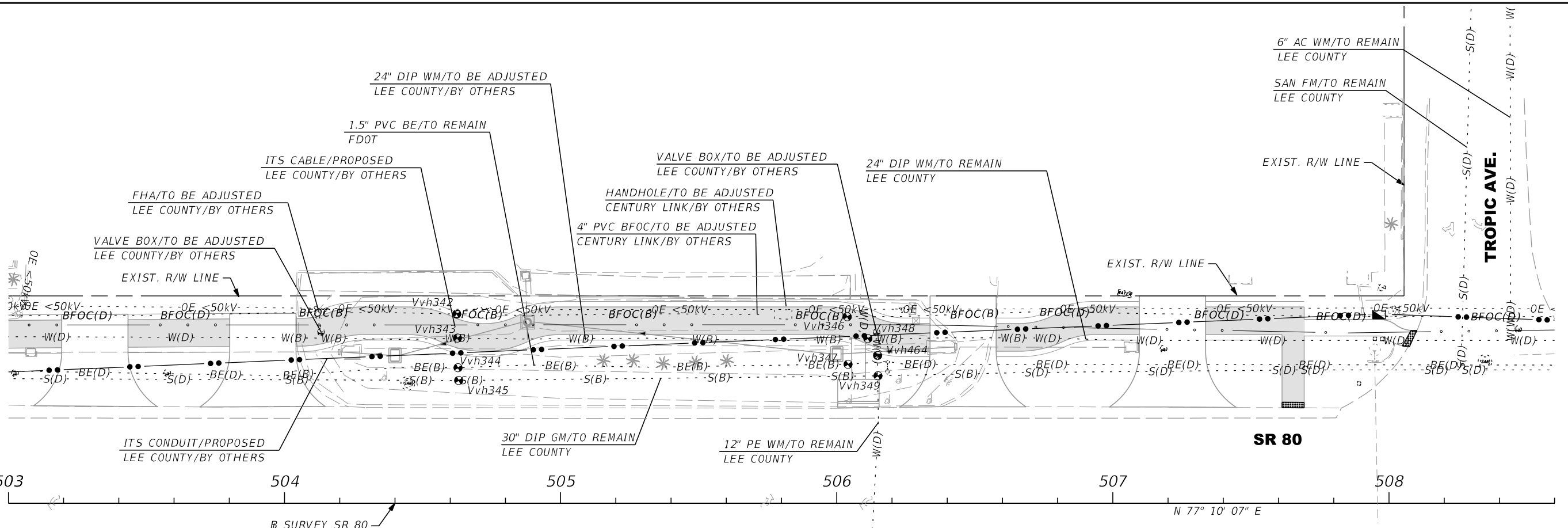
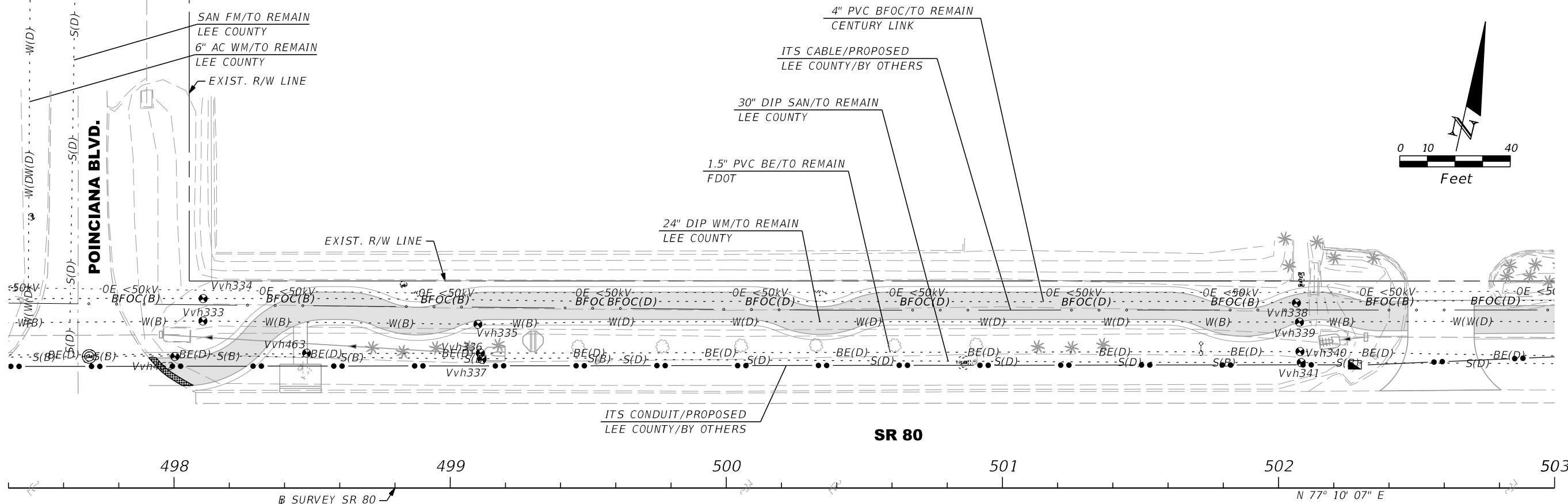
AIM ENGINEERING & SURVEYING, INC.
 3802 CORPOREX PARK DRIVE STE. 225
 TAMPA, FLORIDA 33619
 TELEPHONE (888) 627-4144
 CERTIFICATE OF AUTHORIZATION NO. 3114
 DAWN M. RATICAN P.E. NO. 60226

STATE OF FLORIDA DEPARTMENT OF TRANSPORTATION		
ROAD NO.	COUNTY	FINANCIAL PROJECT ID
SR 80	LEE	429823-1-52-01

UTILITY ADJUSTMENTS

SHEET NO.
289

THE OFFICIAL RECORD OF THIS SHEET IS THE ELECTRONIC FILE DIGITALLY SIGNED AND SEALED UNDER RULE 61G15-23.004, F.A.C.



REVISIONS			
DATE	DESCRIPTION	DATE	DESCRIPTION

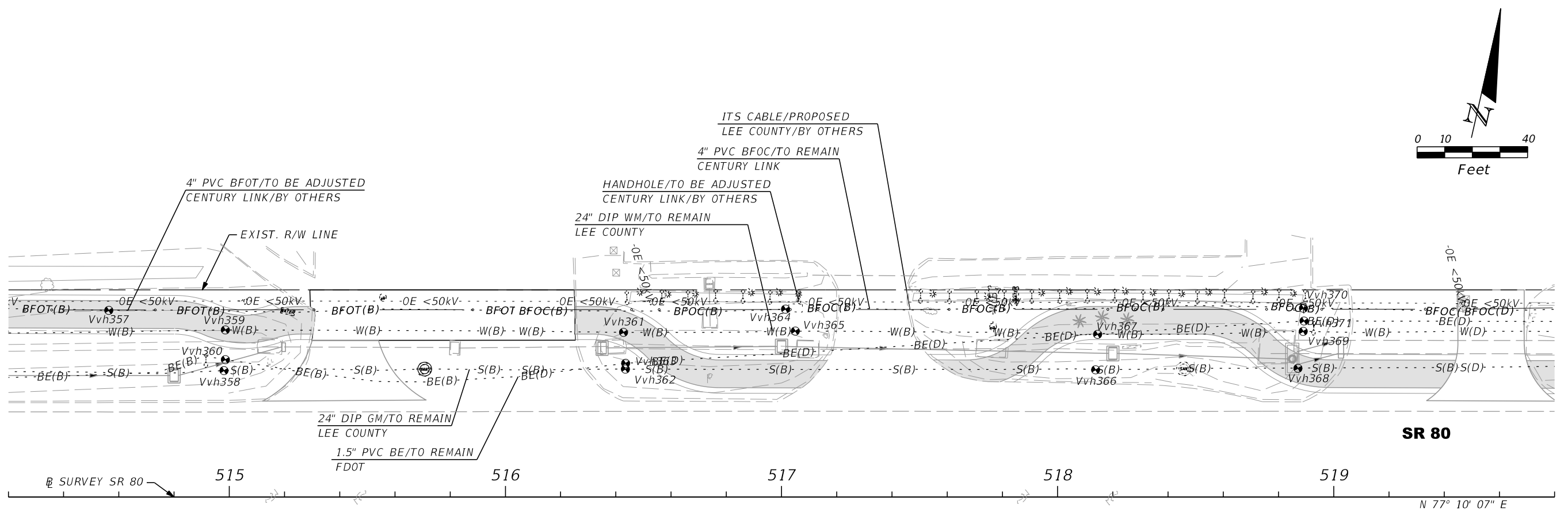
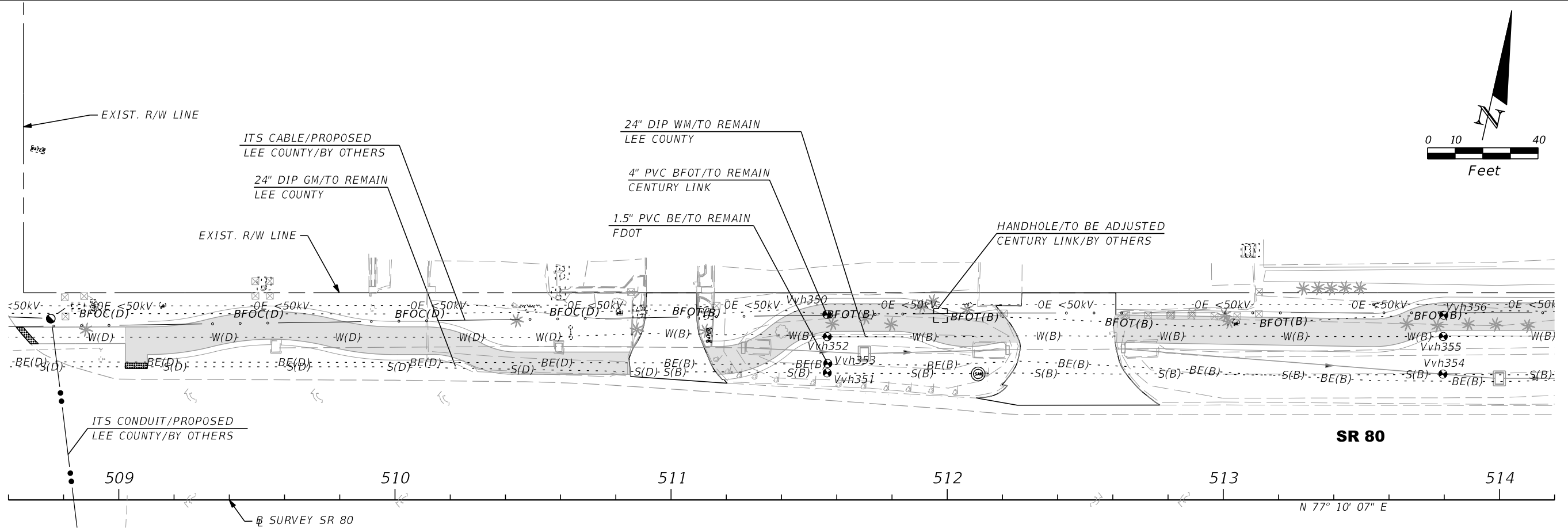
AIM ENGINEERING & SURVEYING, INC.
 3802 CORPOREX PARK DRIVE STE. 225
 TAMPA, FLORIDA 33619
 TELEPHONE (888) 627-4144
 CERTIFICATE OF AUTHORIZATION NO. 3114
 DAWN M. RATCAN P.E. NO. 60226

STATE OF FLORIDA DEPARTMENT OF TRANSPORTATION		
ROAD NO.	COUNTY	FINANCIAL PROJECT ID
SR 80	LEE	429823-1-52-01

UTILITY ADJUSTMENTS

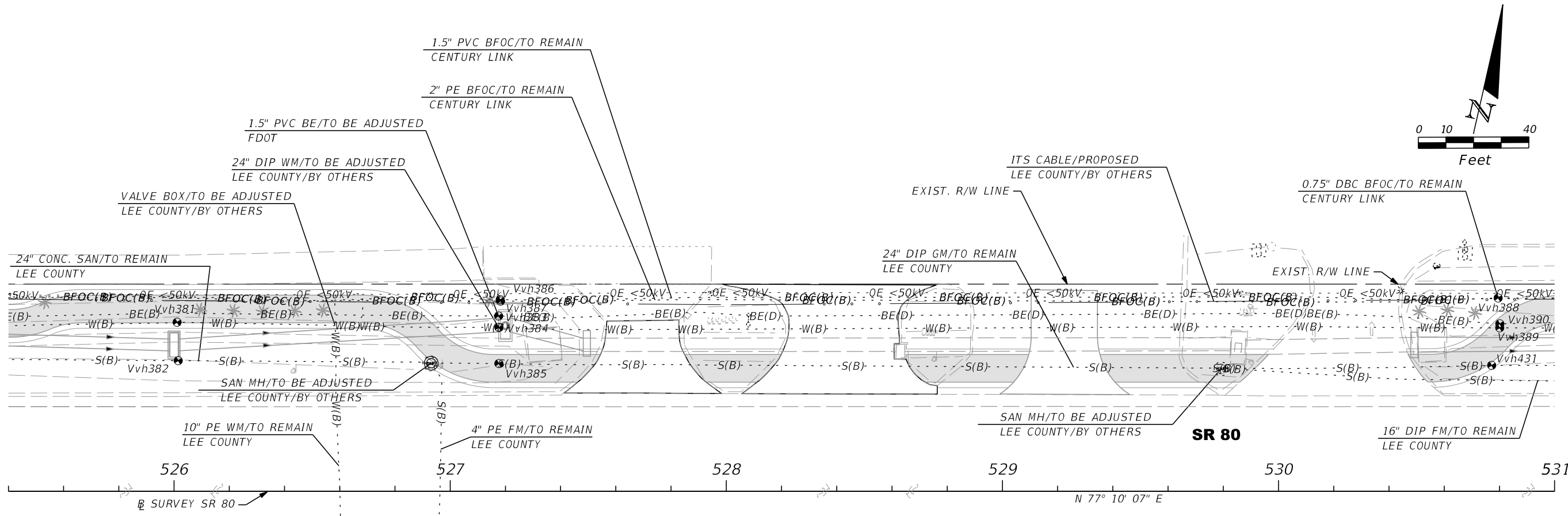
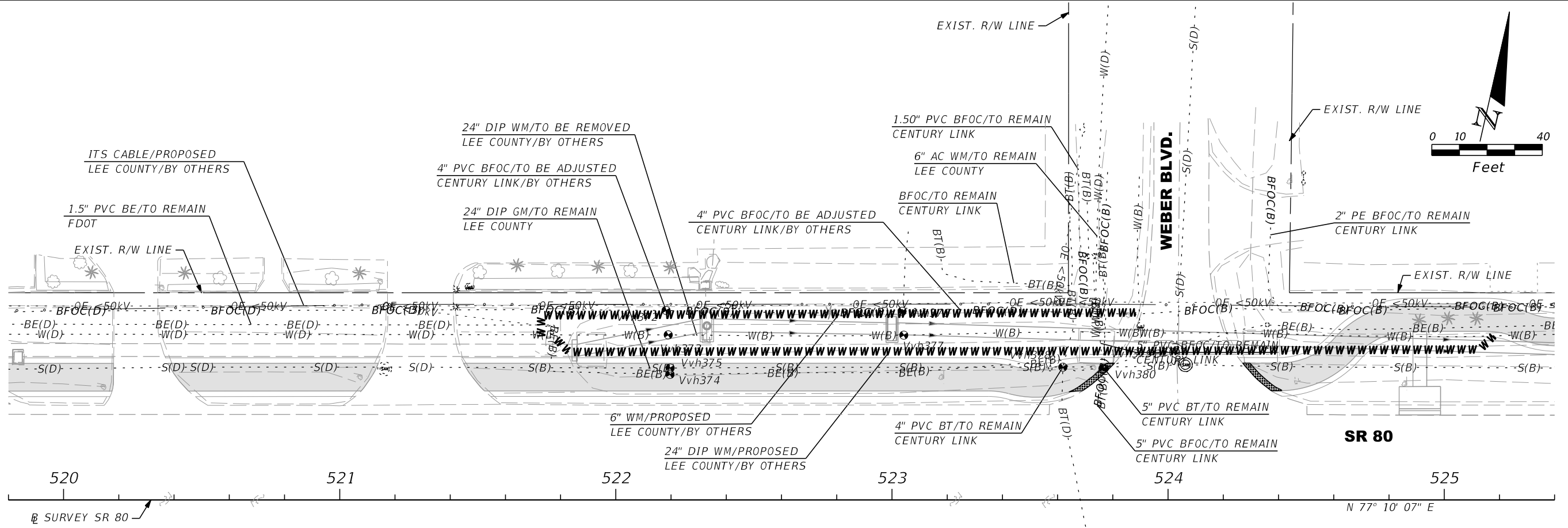
SHEET NO.
290

THE OFFICIAL RECORD OF THIS SHEET IS THE ELECTRONIC FILE DIGITALLY SIGNED AND SEALED UNDER RULE 61G15-23.004, F.A.C.



REVISIONS				AIM ENGINEERING & SURVEYING, INC. 3802 CORPOREX PARK DRIVE STE. 225 TAMPA, FLORIDA 33619 TELEPHONE (888) 627-4144 CERTIFICATE OF AUTHORIZATION NO. 3114 DAWN M. RATCAN P.E. NO. 60226	STATE OF FLORIDA DEPARTMENT OF TRANSPORTATION			UTILITY ADJUSTMENTS	SHEET NO. 291
DATE	DESCRIPTION	DATE	DESCRIPTION		ROAD NO.	COUNTY	FINANCIAL PROJECT ID		
					SR 80	LEE	429823-1-52-01		

THE OFFICIAL RECORD OF THIS SHEET IS THE ELECTRONIC FILE DIGITALLY SIGNED AND SEALED UNDER RULE 61G15-23.004, F.A.C.



REVISIONS			
DATE	DESCRIPTION	DATE	DESCRIPTION


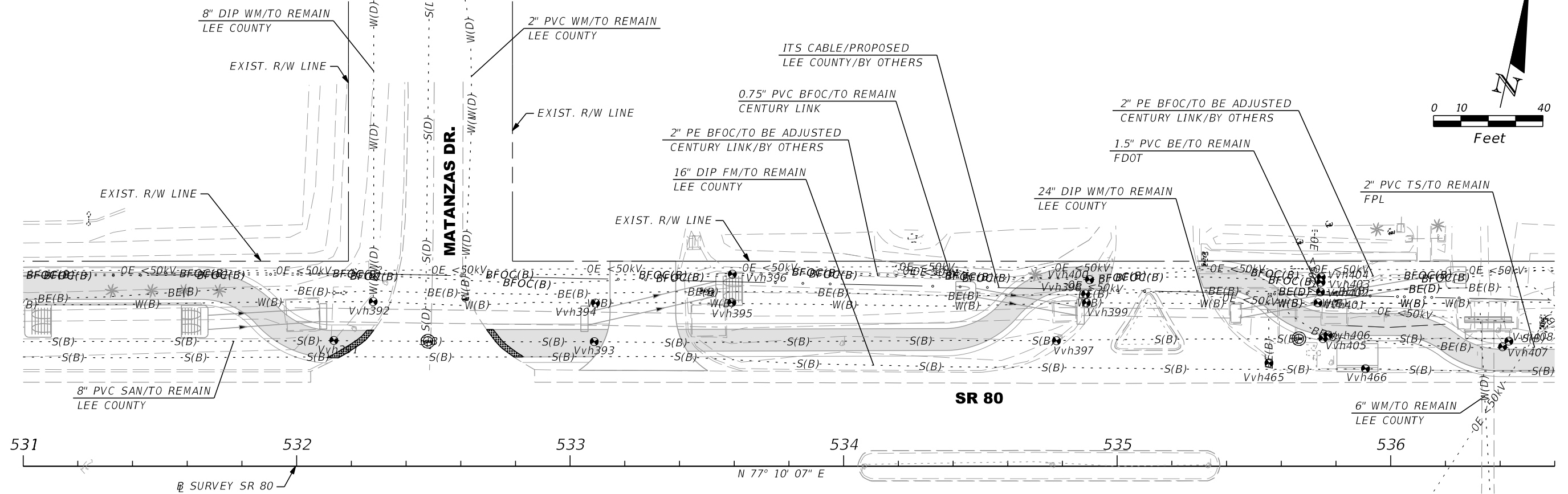
AIM ENGINEERING & SURVEYING, INC.
 3802 CORPOREX PARK DRIVE STE. 225
 TAMPA, FLORIDA 33619
 TELEPHONE (888) 627-4144
 CERTIFICATE OF AUTHORIZATION NO. 3114
 DAWN M. RATCAN P.E. NO. 60226

STATE OF FLORIDA DEPARTMENT OF TRANSPORTATION		
ROAD NO.	COUNTY	FINANCIAL PROJECT ID
SR 80	LEE	429823-1-52-01

UTILITY ADJUSTMENTS

SHEET NO. 292

THE OFFICIAL RECORD OF THIS SHEET IS THE ELECTRONIC FILE DIGITALLY SIGNED AND SEALED UNDER RULE 61G15-23.004, F.A.C.



REVISIONS			
DATE	DESCRIPTION	DATE	DESCRIPTION

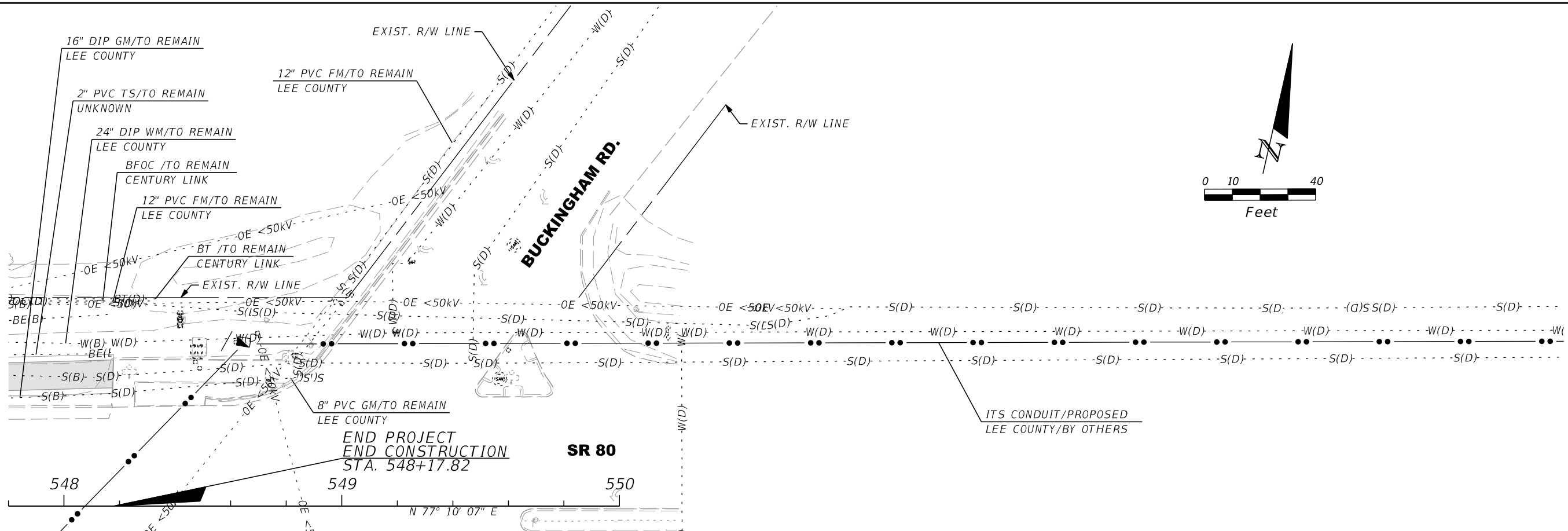
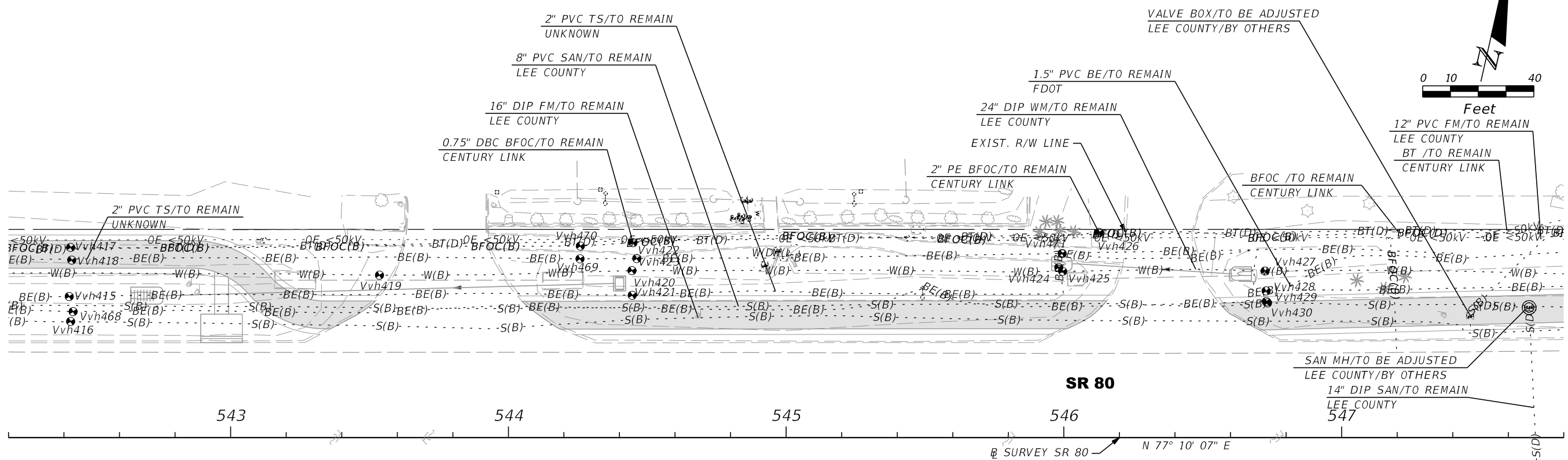
AIM ENGINEERING & SURVEYING, INC.
 3802 CORPOREX PARK DRIVE STE. 225
 TAMPA, FLORIDA 33619
 TELEPHONE (888) 627-4144
 CERTIFICATE OF AUTHORIZATION NO. 3114
 DAWN M. RATCAN P.E. NO. 60226

STATE OF FLORIDA DEPARTMENT OF TRANSPORTATION		
ROAD NO.	COUNTY	FINANCIAL PROJECT ID
SR 80	LEE	429823-1-52-01

UTILITY ADJUSTMENTS

SHEET NO.
293

THE OFFICIAL RECORD OF THIS SHEET IS THE ELECTRONIC FILE DIGITALLY SIGNED AND SEALED UNDER RULE 61G15-23.004, F.A.C.



REVISIONS			
DATE	DESCRIPTION	DATE	DESCRIPTION

AIM ENGINEERING & SURVEYING, INC.
 3802 CORPOREX PARK DRIVE STE. 225
 TAMPA, FLORIDA 33619
 TELEPHONE (888) 627-4144
 CERTIFICATE OF AUTHORIZATION NO. 3114
 DAWN M. RATICAN P.E. NO. 60226

STATE OF FLORIDA DEPARTMENT OF TRANSPORTATION		
ROAD NO.	COUNTY	FINANCIAL PROJECT ID
SR 80	LEE	429823-1-52-01

UTILITY ADJUSTMENTS

SHEET NO.
294

THE OFFICIAL RECORD OF THIS SHEET IS THE ELECTRONIC FILE DIGITALLY SIGNED AND SEALED UNDER RULE 61G15-23.004, F.A.C.

INDEX OF SUMMARY OF QUANTITIES

<i>SHEET NO.</i>	<i>SHEET DESCRIPTION</i>
SQ-1	SUMMARY OF LUMP SUM ITEMS, SUMMARY OF TEMPORARY TRAFFIC CONTROL PLAN ITEMS
SQ-2	SUMMARY OF PEDESTRIAN LONGITUDINAL CHANNELIZING DEVICES
SQ-3 - SQ-6	SUMMARY OF EROSION CONTROL
SQ-7 - SQ-13	SUMMARY OF LITTER REMOVAL AND MOWING
SQ-14 - SQ-15	SUMMARY OF CLEARING AND GRUBBING & REMOVAL ITEMS
SQ-15	SUMMARY OF EARTHWORK
SQ-16	SUMMARY OF TURNOUTS
SQ-17 - SQ-24	SUMMARY OF PAVEMENT
SQ-24	SUMMARY OF WALLS, SUMMARY OF SIDE DRAIN & MITERED END SECTIONS
SQ-25	SUMMARY OF RAILING, SUMMARY OF CURB & GUTTER AND TRAFFIC SEPARATORS
SQ-26 - SQ-27	SUMMARY OF SIDEWALK & DETECTABLE WARNINGS
SQ-28	SUMMARY OF DITCH PAVEMENT, SUMMARY OF GUARDRAIL
SQ-29 - SQ-37	SUMMARY OF PERFORMANCE TURF

SUMMARY OF LUMP SUM ITEMS					
PAY ITEM NO.	PAY ITEM DESCRIPTION	QUANTITY		DESIGN NOTES	CONSTRUCTION REMARKS
		P	F		
0101-1	MOBILIZATION	1			

SUMMARY OF TEMPORARY TRAFFIC CONTROL PLAN ITEMS									
PAY ITEM NO.	PAY ITEM DESCRIPTION	UNIT	PHASE I			TOTAL		DESIGN NOTES	CONSTRUCTION REMARKS
			DURATION	QUANTITY	TOTAL	P	F		
			DAYS	P	P				
0102 1	MAINTENANCE OF TRAFFIC	LS				1			
0102 60	WORK ZONE SIGN	ED	240	64	15360	15360			
0102 74 1	CHANNELIZING DEVICE - TYPE I, II, DI, VP, DRUM OR LCD	ED	240	245	58800	58800			
0102 76	ARROW BOARD / ADVANCE WARNING ARROW PANEL	ED	240	1	240	240			
0102 99	PORTABLE CHANGEABLE MESSAGE SIGN, TEMPORARY	ED	254	2	508	508			

REVISIONS				AIM ENGINEERING & SURVEYING, INC. 3802 CORPOREX PARK DRIVE STE. 225 TAMPA, FLORIDA 33619 TELEPHONE (888) 627-4144 CERTIFICATE OF AUTHORIZATION NO. 3114 DAWN M. RATCAN P.E. NO. 60226	STATE OF FLORIDA DEPARTMENT OF TRANSPORTATION			<h3 style="margin: 0;">SUMMARY OF QUANTITIES</h3>	SHEET NO.
DATE	DESCRIPTION	DATE	DESCRIPTION		ROAD NO.	COUNTY	FINANCIAL PROJECT ID		SQ-1
					SR 80	LEE	429823-1-52-01		

THE OFFICIAL RECORD OF THIS SHEET IS THE ELECTRONIC FILE DIGITALLY SIGNED AND SEALED UNDER RULE 61G15-23.004, F.A.C.

SUMMARY OF PEDESTRIAN LONGITUDINAL CHANNELIZING DEVICES

CONST. PHASE	LOCATION STA. TO STA.	SIDE	QUANTITY		DESIGN NOTES	CONSTRUCTION REMARKS
			0102 74 7			
	LF					
			P	F		
I	446+95.00	LT.	5.0		DAVIS BLVD	
I	447+64.00	LT.	5.0		DAVIS BLVD	
I	507+82.00	LT.	5.0		VERANDAH BLVD	
I	508+92.00	LT.	5.0		VERANDAH BLVD	
I	535+58.00	LT.	5.0		BUS STOP	
I	548+12.00	LT.	5.0		BUCKINGHAM RD	
I	549+61.00	LT.	5.0		BUCKINGHAM RD	
SUB-TOTAL :			35.0			
TOTAL :			35			

<p align="center">REVISIONS</p> <table border="1"> <thead> <tr> <th>DATE</th> <th>DESCRIPTION</th> <th>DATE</th> <th>DESCRIPTION</th> </tr> </thead> <tbody> <tr> <td> </td> <td> </td> <td> </td> <td> </td> </tr> </tbody> </table>				DATE	DESCRIPTION	DATE	DESCRIPTION					<p>AIM ENGINEERING & SURVEYING, INC. 3802 CORPOREX PARK DRIVE STE. 225 TAMPA, FLORIDA 33619 TELEPHONE (888) 627-4144 CERTIFICATE OF AUTHORIZATION NO. 3114 DAWN M. RATCAN P.E. NO. 60226</p>	<p align="center">STATE OF FLORIDA DEPARTMENT OF TRANSPORTATION</p> <table border="1"> <thead> <tr> <th>ROAD NO.</th> <th>COUNTY</th> <th>FINANCIAL PROJECT ID</th> </tr> </thead> <tbody> <tr> <td>SR 80</td> <td>LEE</td> <td>429823-1-52-01</td> </tr> </tbody> </table>	ROAD NO.	COUNTY	FINANCIAL PROJECT ID	SR 80	LEE	429823-1-52-01	<p align="center">SUMMARY OF QUANTITIES</p>	<p>SHEET NO. SQ-2</p>
DATE	DESCRIPTION	DATE	DESCRIPTION																		
ROAD NO.	COUNTY	FINANCIAL PROJECT ID																			
SR 80	LEE	429823-1-52-01																			

SUMMARY OF EROSION AND SEDIMENT CONTROL DEVICES

LOCATION STA. TO STA.	SIDE	SEDIMENT BARRIER		INLET PROTECTION SYSTEM		DESIGN NOTES	CONSTRUCTION REMARKS
		0104 10 3		0104 18			
		LF		EA			
P	F	P	F				
311+75.51 to 312+63.52	LT.	88.0					
312+84.10 to 331+00.08	LT.	1816.0					
313+84.47 to 313+84.98	LT.	15.0					
331+00.43 to 344+05.96	LT.	1305.5					
338+80.47 to 338+80.53	LT.	15.0					
344+32.13 to 347+86.61	LT.	354.5					
345+13.25 to 345+13.31	LT.	15.0					
349+51.68 to 367+17.82	LT.	1781.3					
357+71.85 to 357+73.00	LT.	15.0					
361+77.64 to 361+78.22	LT.	15.0					
367+45.40 to 373+10.78	LT.	569.0					
369+02.46 to 369+02.86	LT.	15.0					
373+38.89 to 373+90.34	LT.	51.5					
374+20.12 to 375+62.39	LT.	142.3					
375+39.64 to 375+39.66	LT.	15.0					
375+87.39 to 377+93.17	LT.	205.8					
377+70.37 to 377+70.39	LT.	15.0					
378+19.83 to 382+68.97	LT.	449.1					
380+81.52 to 380+81.55	LT.	15.0					
383+11.42 to 385+32.88	LT.	221.5					
385+52.46 to 386+86.62	LT.	134.2					
386+98.39 to 388+86.18	LT.	187.8					
389+02.71 to 390+16.22	LT.	113.5					
389+85.19 to 389+85.21	LT.	15.0					
390+43.50 to 390+84.90	LT.	41.4					
391+11.96 to 392+15.89	LT.	103.9					
391+94.93 to 391+94.95	LT.	15.0					
392+31.47 to 396+39.81	LT.	408.3					
396+22.21 to 396+22.24	LT.	15.0					
396+67.07 to 399+64.67	LT.	297.6					
399+40.48 to 399+40.50	LT.	15.0					
399+93.22 to 406+67.77	LT.	674.6					
402+52.33 to 402+52.36	LT.	15.0					
406+33.94 to 406+33.96	LT.	15.0					
406+87.96 to 416+97.91	LT.	1010.0					
411+13.14 to 411+13.16	LT.	15.0					
413+90.29 to 413+90.32	LT.	15.0					
419+60.92 to 432+73.63	LT.	1319.9					
433+09.96 to 435+49.72	LT.	239.8					
436+07.49 to 437+47.00	LT.	139.5					
437+72.01 to 438+05.66	LT.	33.6					
438+30.63 to 439+41.51	LT.	110.9					
439+45.96 to 439+45.97	LT.	15.0					
440+32.54 to 441+79.32	LT.	146.8					
442+05.89 to 443+13.73	LT.	107.8					
443+87.68 to 444+63.37	LT.	75.7					
SUB-TOTAL:		12399.8					
TOTAL:		20376		59			

<table border="1"> <thead> <tr> <th colspan="2">REVISIONS</th> </tr> <tr> <th>DATE</th> <th>DESCRIPTION</th> </tr> </thead> <tbody> <tr> <td> </td> <td> </td> </tr> </tbody> </table>				REVISIONS		DATE	DESCRIPTION			AIM ENGINEERING & SURVEYING, INC. 3802 CORPOREX PARK DRIVE STE. 225 TAMPA, FLORIDA 33619 TELEPHONE (888) 627-4144 CERTIFICATE OF AUTHORIZATION NO. 3114 DAWN M. RATICAN P.E. NO. 60226		STATE OF FLORIDA DEPARTMENT OF TRANSPORTATION <table border="1"> <tr> <th>ROAD NO.</th> <th>COUNTY</th> <th>FINANCIAL PROJECT ID</th> </tr> <tr> <td>SR 80</td> <td>LEE</td> <td>429823-1-52-01</td> </tr> </table>			ROAD NO.	COUNTY	FINANCIAL PROJECT ID	SR 80	LEE	429823-1-52-01	SHEET NO. SQ-3	
REVISIONS																						
DATE	DESCRIPTION																					
ROAD NO.	COUNTY	FINANCIAL PROJECT ID																				
SR 80	LEE	429823-1-52-01																				

SUMMARY OF QUANTITIES

THE OFFICIAL RECORD OF THIS SHEET IS THE ELECTRONIC FILE DIGITALLY SIGNED AND SEALED UNDER RULE 61G15-23.004, F.A.C.

SUMMARY OF EROSION AND SEDIMENT CONTROL DEVICES

LOCATION	SIDE	SEDIMENT BARRIER		INLET PROTECTION SYSTEM		DESIGN NOTES	CONSTRUCTION REMARKS
		0104 10 3		0104 18			
		LF		EA			
STA. TO STA.		P	F	P	F		
444+96.85 to 446+16.78	LT.	119.9					
447+58.91 to 448+19.93	LT.	61.0					
448+69.58 to 450+06.92	LT.	137.3					
453+68.66 to 454+27.29	LT.	58.6					
455+74.78 to 459+86.32	LT.	411.5					
456+81.04 to 456+81.06	LT.	15.0					
460+47.09 to 461+07.46	LT.	60.4					
461+38.41 to 463+87.37	LT.	249.0					
463+76.24 to 463+76.25	LT.	15.0					
465+83.02 to 468+79.94	LT.	296.9					
468+07.01 to 468+07.03	LT.	15.0					
469+10.60 to 470+83.94	LT.	173.4					
472+39.52 to 472+99.56	LT.	60.1					
473+25.68 to 474+38.54	LT.	112.9					
474+64.05 to 476+10.44	LT.	146.4					
476+39.35 to 479+64.07	LT.	324.7					
480+02.64 to 481+66.77	LT.	164.1					
482+20.06 to 488+66.83	LT.	646.8					
489+83.58 to 497+38.10	LT.	754.5					
497+80.44 to 502+44.21	LT.	463.8					
499+23.33 to 499+23.35	LT.	15.0					
504+06.10 to 506+31.80	LT.	225.7					
506+59.60 to 507+08.12	LT.	48.5					
507+34.63 to 508+09.33	LT.	74.7					
508+60.76 to 510+85.88	LT.	225.1					
511+12.12 to 512+25.94	LT.	113.8					
512+63.63 to 515+27.80	LT.	264.2					
516+25.96 to 517+19.29	LT.	93.3					
517+45.97 to 519+42.96	LT.	197.0					
519+69.81 to 520+18.20	LT.	48.4					
520+34.12 to 521+17.33	LT.	83.2					
521+41.15 to 523+88.38	LT.	247.2					
524+20.40 to 527+43.86	LT.	323.5					
528+76.58 to 529+07.44	LT.	30.9					
529+34.41 to 532+32.67	LT.	298.3					
531+54.12 to 531+54.14	LT.	15.0					
532+60.80 to 533+12.22	LT.	51.4					
533+40.52 to 534+96.72	LT.	156.2					
534+38.02 to 534+38.03	LT.	15.0					
535+29.41 to 536+18.53	LT.	89.1					
536+64.97 to 537+92.52	LT.	127.5					
538+26.45 to 543+60.54	LT.	534.1					
543+92.74 to 546+20.93	LT.	228.2					
546+47.99 to 548+17.82	LT.	169.8					
546+70.28 to 546+70.30	LT.	15.0					
349+45.38 to 349+52.97	LT.			1			
352+44.54 to 352+55.46	LT.			1			
SUB-TOTAL:		7976.4		2			

<table border="1"> <thead> <tr> <th colspan="2">REVISIONS</th> </tr> <tr> <th>DATE</th> <th>DESCRIPTION</th> </tr> </thead> <tbody> <tr> <td> </td> <td> </td> </tr> </tbody> </table>				REVISIONS		DATE	DESCRIPTION			AIM ENGINEERING & SURVEYING, INC. 3802 CORPOREX PARK DRIVE STE. 225 TAMPA, FLORIDA 33619 TELEPHONE (888) 627-4144 CERTIFICATE OF AUTHORIZATION NO. 3114 DAWN M. RATICAN P.E. NO. 60226		STATE OF FLORIDA DEPARTMENT OF TRANSPORTATION <table border="1"> <tr> <th>ROAD NO.</th> <th>COUNTY</th> <th>FINANCIAL PROJECT ID</th> </tr> <tr> <td>SR 80</td> <td>LEE</td> <td>429823-1-52-01</td> </tr> </table>			ROAD NO.	COUNTY	FINANCIAL PROJECT ID	SR 80	LEE	429823-1-52-01	SHEET NO. SQ-4	
REVISIONS																						
DATE	DESCRIPTION																					
ROAD NO.	COUNTY	FINANCIAL PROJECT ID																				
SR 80	LEE	429823-1-52-01																				

SUMMARY OF QUANTITIES

THE OFFICIAL RECORD OF THIS SHEET IS THE ELECTRONIC FILE DIGITALLY SIGNED AND SEALED UNDER RULE 61G15-23.004, F.A.C.

SUMMARY OF EROSION AND SEDIMENT CONTROL DEVICES

LOCATION STA. TO STA.	SIDE	SEDIMENT BARRIER		INLET PROTECTION SYSTEM		DESIGN NOTES	CONSTRUCTION REMARKS
		0104 10 3		0104 18			
		LF		EA			
P	F	P	F				
353+95.17 to 354+04.83	LT.			1			
373+54.00 to 373+66.00	LT.			1			
384+14.50 to 384+20.90	LT.			1			
386+13.84 to 386+20.24	LT.			1			
387+94.56 to 388+00.91	LT.			1			
415+93.18 to 416+06.82	LT.			1			
418+51.25 to 418+59.94	LT.			1			
420+95.37 to 421+04.63	LT.			1			
423+46.51 to 423+53.49	LT.			1			
429+96.43 to 430+02.24	LT.			1			
433+97.06 to 434+02.94	LT.			1			
436+43.72 to 436+56.29	LT.			1			
437+84.52 to 437+95.48	LT.			1			
440+94.52 to 441+05.48	LT.			1			
442+44.52 to 442+55.48	LT.			1			
443+85.94 to 443+95.27	LT.			1			
444+43.99 to 444+56.01	LT.			1			
444+99.98 to 445+09.38	LT.			1			
445+13.71 to 445+26.29	LT.			1			
446+76.73 to 446+85.90	LT.			1			
447+84.73 to 447+91.28	LT.			1			
447+85.28 to 447+92.83	LT.			1			
449+02.73 to 449+12.09	LT.			1			
451+14.02 to 451+24.92	LT.			1			
453+54.66 to 453+63.70	LT.			1			
454+94.54 to 455+02.69	LT.			1			
460+66.51 to 460+73.49	LT.			1			
465+05.56 to 465+14.44	LT.			1			
470+45.63 to 470+54.37	LT.			1			
471+84.14 to 471+90.43	LT.			1			
473+74.92 to 473+82.13	LT.			1			
474+94.38 to 475+02.30	LT.			1			
475+87.38 to 475+94.14	LT.			1			
480+96.51 to 481+03.49	LT.			1			
482+46.51 to 482+53.49	LT.			1			
488+46.51 to 488+53.49	LT.			1			
490+46.51 to 490+53.49	LT.			1			
497+16.51 to 497+23.49	LT.			1			
504+36.51 to 504+43.49	LT.			1			
505+96.51 to 506+03.49	LT.			1			
507+03.52 to 507+09.88	LT.			1			
509+54.86 to 509+61.22	LT.			1			
510+56.44 to 510+62.09	LT.			1			
511+66.41 to 511+73.59	LT.			1			
513+96.51 to 514+03.49	LT.			1			
514+76.51 to 514+83.49	LT.			1			
515+78.96 to 515+87.50	LT.			1			
SUB-TOTAL:				47			

<table border="1"> <thead> <tr> <th colspan="2">REVISIONS</th> <th colspan="2">DESCRIPTION</th> </tr> <tr> <th>DATE</th> <th>DESCRIPTION</th> <th>DATE</th> <th>DESCRIPTION</th> </tr> </thead> <tbody> <tr> <td> </td> <td> </td> <td> </td> <td> </td> </tr> </tbody> </table>				REVISIONS		DESCRIPTION		DATE	DESCRIPTION	DATE	DESCRIPTION					AIM ENGINEERING & SURVEYING, INC. 3802 CORPOREX PARK DRIVE STE. 225 TAMPA, FLORIDA 33619 TELEPHONE (888) 627-4144 CERTIFICATE OF AUTHORIZATION NO. 3114 DAWN M. RATICAN P.E. NO. 60226		STATE OF FLORIDA DEPARTMENT OF TRANSPORTATION		SUMMARY OF QUANTITIES	SHEET NO. SQ-5
REVISIONS		DESCRIPTION																			
DATE	DESCRIPTION	DATE	DESCRIPTION																		
				ROAD NO. SR 80	COUNTY LEE	FINANCIAL PROJECT ID 429823-1-52-01															

THE OFFICIAL RECORD OF THIS SHEET IS THE ELECTRONIC FILE DIGITALLY SIGNED AND SEALED UNDER RULE 61G15-23.004, F.A.C.

SUMMARY OF EROSION AND SEDIMENT CONTROL DEVICES							
LOCATION	SIDE	SEDIMENT BARRIER		INLET PROTECTION SYSTEM		DESIGN NOTES	CONSTRUCTION REMARKS
STA. TO STA.		0104 10 3		0104 18			
		LF		EA			
	P	F	P	F			
516+31.51 to 516+38.49	LT.			1			
516+96.21 to 517+03.79	LT.			1			
518+16.51 to 518+23.49	LT.			1			
519+80.25 to 519+86.88	LT.			1			
522+94.52 to 523+05.48	LT.			1			
525+94.52 to 526+05.48	LT.			1			
528+59.46 to 528+66.47	LT.			1			
529+79.12 to 529+91.84	LT.			1			
538+96.51 to 539+03.49	LT.			1			
544+36.51 to 544+43.49	LT.			1			
SUB-TOTAL:				10			

REVISIONS				AIM ENGINEERING & SURVEYING, INC. 3802 CORPOREX PARK DRIVE STE. 225 TAMPA, FLORIDA 33619 TELEPHONE (888) 627-4144 CERTIFICATE OF AUTHORIZATION NO. 3114 DAWN M. RATCAN P.E. NO. 60226	STATE OF FLORIDA DEPARTMENT OF TRANSPORTATION			SUMMARY OF QUANTITIES	SHEET NO. SQ-6
DATE	DESCRIPTION	DATE	DESCRIPTION		ROAD NO.	COUNTY	FINANCIAL PROJECT ID		
				SR 80	LEE	429823-1-52-01			

SUMMARY OF LITTER REMOVAL AND MOWING

CONST. PHASE	LOCATION STA. TO STA.	SIDE	DURATION (DAYS)	FREQUENCY (DAYS)	LITTER REMOVAL					MOWING					DESIGN NOTES	CONSTRUCTION REMARKS
					0107 1					0107 2						
					AREA ID	CYCLES	AREA			AREA ID	CYCLES	AREA				
							AC/CYCLE	TOTAL (AC)				AC/CYCLE	TOTAL (AC)			
P	F	P	F	P	F											
I	311+88.70 to 312+64.14	LT.	240	30	59339	8	0.016	0.128								
I	312+81.01 to 336+93.84	LT.	240	30	59346	8	0.557	4.456								
I	313+38.16 to 313+53.50	LT.	240	30	61645	8	0.005	0.040								
I	337+43.26 to 344+02.95	LT.	240	30	59522	8	0.153	1.224								
I	344+35.81 to 350+82.16	LT.	240	30	59597	8	0.130	1.040								
I	351+27.36 to 354+77.12	LT.	240	30	59639	8	0.065	0.520								
I	353+35.47 to 353+51.47	LT.	240	30	61691	8	0.004	0.032								
I	355+00.44 to 361+27.83	LT.	240	30	59709	8	0.146	1.168								
I	361+49.90 to 367+19.27	LT.	240	30	59756	8	0.133	1.064								
I	367+42.95 to 373+12.90	LT.	240	30	59856	8	0.131	1.048								
I	368+62.57 to 368+77.81	LT.	240	30	61728	8	0.008	0.064								
I	373+36.79 to 373+92.98	LT.	240	30	59841	8	0.013	0.104								
I	374+16.88 to 375+63.70	LT.	240	30	59864	8	0.034	0.272								
I	375+86.56 to 377+94.75	LT.	240	30	59877	8	0.048	0.384								
I	376+65.78 to 376+80.83	LT.	240	30	61776	8	0.006	0.048								
I	378+18.65 to 382+68.20	LT.	240	30	59935	8	0.104	0.832								
I	383+18.73 to 386+87.56	LT.	240	30	59964	8	0.085	0.680								
I	385+12.47 to 385+27.52	LT.	240	30	61862	8	0.004	0.032								
I	386+97.76 to 388+86.97	LT.	240	30	59993	8	0.043	0.344								
I	389+02.02 to 390+18.01	LT.	240	30	60012	8	0.027	0.216								
I	390+38.58 to 390+87.64	LT.	240	30	60029	8	0.011	0.088								
I	391+09.64 to 392+17.98	LT.	240	30	60034	8	0.025	0.200								
I	392+29.98 to 396+41.61	LT.	240	30	60047	8	0.096	0.768								
I	396+65.61 to 399+66.77	LT.	240	30	60070	8	0.070	0.560								
I	399+90.77 to 406+65.73	LT.	240	30	60090	8	0.155	1.240								
I	402+89.15 to 403+04.18	LT.	240	30	61917	8	0.007	0.056								
I	406+86.00 to 416+24.72	LT.	240	30	60171	8	0.218	1.744								
I	411+37.44 to 411+52.65	LT.	240	30	61968	8	0.007	0.056								
I	416+12.39 to 417+05.19	LT.	240	30	61984	8	0.010	0.080								
I	416+14.87 to 416+43.99	LT.	240	30	60274	8	0.010	0.080								
I	418+00.66 to 419+29.42	LT.	240	30	60287	8	0.022	0.176								
I	419+53.47 to 432+69.47	LT.	240	30	60301	8	0.308	2.464								
I	433+11.23 to 435+51.62	LT.	240	30	60370	8	0.055	0.440								
I	433+67.47 to 433+82.48	LT.	240	30	62025	8	0.005	0.040								
I	436+00.25 to 437+47.67	LT.	240	30	60411	8	0.033	0.264								
I	437+71.67 to 438+06.10	LT.	240	30	60416	8	0.008	0.064								
I	438+30.10 to 439+94.09	LT.	240	30	60422	8	0.038	0.304								
I	440+33.01 to 441+80.79	LT.	240	30	60445	8	0.034	0.272								
I	442+04.79 to 443+39.09	LT.	240	30	60458	8	0.031	0.248								
I	443+63.10 to 444+69.31	LT.	240	30	60475	8	0.025	0.200								
I	443+76.98 to 443+92.01	LT.	240	30	62070	8	0.004	0.032								
I	444+93.84 to 446+14.94	LT.	240	30	60517	8	0.028	0.224								
I	446+71.27 to 447+08.10	LT.	240	30	60529	8	0.009	0.072								
I	446+83.30 to 447+06.68	LT.	240	30	62084	8	0.005	0.040								
I	447+47.40 to 447+85.64	LT.	240	30	62092	8	0.012	0.096								
I	447+57.48 to 448+25.45	LT.	240	30	60540	8	0.014	0.112								
I	448+67.59 to 450+08.29	LT.	240	30	60549	8	0.032	0.256								
					SUB-TOTAL :					SUB-TOTAL :						
					TOTAL :					TOTAL :						

REVISIONS				AIM ENGINEERING & SURVEYING, INC. 3802 CORPOREX PARK DRIVE STE. 225 TAMPA, FLORIDA 33619 TELEPHONE (888) 627-4144 CERTIFICATE OF AUTHORIZATION NO. 3114 DAWN M. RATCAN P.E. NO. 60226		STATE OF FLORIDA DEPARTMENT OF TRANSPORTATION			SUMMARY OF QUANTITIES		SHEET NO.
DATE	DESCRIPTION	DATE	DESCRIPTION	ROAD NO.	COUNTY	FINANCIAL PROJECT ID	SR 80	LEE			429823-1-52-01

THE OFFICIAL RECORD OF THIS SHEET IS THE ELECTRONIC FILE DIGITALLY SIGNED AND SEALED UNDER RULE 61G15-23.004, F.A.C.

SUMMARY OF LITTER REMOVAL AND MOWING

CONST. PHASE	LOCATION STA. TO STA.	SIDE	DURATION (DAYS)	FREQUENCY (DAYS)	LITTER REMOVAL					MOWING					DESIGN NOTES	CONSTRUCTION REMARKS		
					0107 1					0107 2								
					AREA ID	CYCLES	AREA			AREA ID	CYCLES	AREA						
							AC/CYCLE	TOTAL (AC)				AC/CYCLE	TOTAL (AC)					
				P	F			P	F									
I	450+32.29 to 451+47.25	LT.	240	30	60555	8	0.027	0.216										
I	451+71.25 to 452+61.34	LT.	240	30	60569	8	0.021	0.168										
I	452+95.76 to 454+27.21	LT.	240	30	60582	8	0.030	0.240										
I	454+63.63 to 455+44.73	LT.	240	30	60593	8	0.018	0.144										
I	455+69.06 to 459+98.16	LT.	240	30	60606	8	0.099	0.792										
I	460+45.23 to 461+02.98	LT.	240	30	60624	8	0.011	0.088										
I	461+44.25 to 463+88.82	LT.	240	30	60630	8	0.057	0.456										
I	462+25.66 to 462+40.68	LT.	240	30	62133	8	0.005	0.040										
I	464+76.53 to 465+58.07	LT.	240	30	60676	8	0.019	0.152										
I	465+83.08 to 468+70.91	LT.	240	30	60683	8	0.066	0.528										
I	469+23.88 to 471+47.15	LT.	240	30	60703	8	0.040	0.320										
I	469+72.00 to 469+87.01	LT.	240	30	62175	8	0.004	0.032										
I	471+74.18 to 472+98.05	LT.	240	30	60750	8	0.022	0.176										
I	473+25.18 to 474+38.47	LT.	240	30	60755	8	0.020	0.160										
I	474+65.64 to 476+00.34	LT.	240	30	60762	8	0.023	0.184										
I	476+49.75 to 479+61.02	LT.	240	30	60771	8	0.069	0.552										
I	476+99.31 to 477+14.32	LT.	240	30	62221	8	0.004	0.032										
I	480+07.67 to 481+76.66	LT.	240	30	60829	8	0.039	0.312										
I	482+06.13 to 488+70.63	LT.	240	30	60851	8	0.154	1.232										
I	488+52.33 to 488+72.94	LT.	240	30	62236	8	0.003	0.024										
I	489+16.89 to 489+44.32	LT.	240	30	60921	8	0.005	0.040										
I	489+68.80 to 497+39.61	LT.	240	30	60927	8	0.180	1.440										
I	490+12.68 to 490+27.68	LT.	240	30	62269	8	0.005	0.040										
I	497+90.92 to 502+46.86	LT.	240	30	61008	8	0.106	0.848										
I	498+38.27 to 498+53.28	LT.	240	30	62309	8	0.005	0.040										
I	502+70.86 to 503+19.38	LT.	240	30	61080	8	0.011	0.088										
I	503+43.31 to 503+80.15	LT.	240	30	61087	8	0.008	0.064										
I	504+04.15 to 506+33.77	LT.	240	30	61094	8	0.053	0.424										
I	506+00.36 to 506+15.36	LT.	240	30	62353	8	0.005	0.040										
I	506+57.77 to 507+09.61	LT.	240	30	61150	8	0.012	0.096										
I	507+33.61 to 508+10.14	LT.	240	30	61164	8	0.019	0.152										
I	507+61.30 to 507+89.78	LT.	240	30	62372	8	0.007	0.056										
I	508+62.78 to 510+85.65	LT.	240	30	61182	8	0.046	0.368										
I	508+80.64 to 509+10.33	LT.	240	30	62382	8	0.009	0.072										
I	511+11.84 to 512+26.30	LT.	240	30	61217	8	0.026	0.208										
I	512+60.27 to 515+31.08	LT.	240	30	61285	8	0.062	0.496										
I	516+25.15 to 517+16.53	LT.	240	30	61312	8	0.021	0.168										
I	517+55.03 to 519+44.18	LT.	240	30	61326	8	0.042	0.336										
I	519+69.85 to 520+18.11	LT.	240	30	61346	8	0.011	0.088										
I	520+37.84 to 521+13.93	LT.	240	30	61351	8	0.016	0.128										
I	521+44.78 to 523+80.63	LT.	240	30	61357	8	0.052	0.416										
I	524+27.03 to 527+54.43	LT.	240	30	61372	8	0.076	0.608										
I	524+83.66 to 524+98.67	LT.	240	30	62416	8	0.006	0.048										
I	527+84.91 to 528+19.92	LT.	240	30	61425	8	0.006	0.048										
I	528+65.14 to 529+09.52	LT.	240	30	61431	8	0.009	0.072										
I	529+35.34 to 529+96.32	LT.	240	30	61436	8	0.012	0.096										
I	530+46.85 to 532+28.19	LT.	240	30	61442	8	0.042	0.336										
I	532+69.48 to 533+13.85	LT.	240	30	61460	8	0.009	0.072										
SUB-TOTAL :								12.736									SUB-TOTAL :	

REVISIONS				AIM ENGINEERING & SURVEYING, INC. 3802 CORPOREX PARK DRIVE STE. 225 TAMPA, FLORIDA 33619 TELEPHONE (888) 627-4144 CERTIFICATE OF AUTHORIZATION NO. 3114 DAWN M. RATCAN P.E. NO. 60226	STATE OF FLORIDA DEPARTMENT OF TRANSPORTATION			SHEET NO. SQ-8
DATE	DESCRIPTION	DATE	DESCRIPTION		ROAD NO.	COUNTY	FINANCIAL PROJECT ID	
					SR 80	LEE	429823-1-52-01	

SUMMARY OF QUANTITIES

THE OFFICIAL RECORD OF THIS SHEET IS THE ELECTRONIC FILE DIGITALLY SIGNED AND SEALED UNDER RULE 61G15-23.004, F.A.C.

SUMMARY OF LITTER REMOVAL AND MOWING

CONST. PHASE	LOCATION STA. TO STA.	SIDE	DURATION (DAYS)	FREQUENCY (DAYS)	LITTER REMOVAL					MOWING					DESIGN NOTES	CONSTRUCTION REMARKS
					0107 1					0107 2						
					AREA ID	CYCLES	AREA		AREA ID	CYCLES	AREA					
							AC/CYCLE	TOTAL (AC)			AC/CYCLE	TOTAL (AC)				
P	F	P	F	P	F											
I	533+39.34 to 534+98.38	LT.	240	30	61465	8	0.030	0.240								
I	535+29.19 to 537+84.78	LT.	240	30	61476	8	0.051	0.408								
I	535+80.32 to 535+95.33	LT.	240	30	62462	8	0.004	0.032								
I	538+29.87 to 543+52.11	LT.	240	30	61529	8	0.121	0.968								
I	542+89.20 to 543+04.21	LT.	240	30	62508	8	0.005	0.040								
I	544+04.88 to 546+15.41	LT.	240	30	61587	8	0.046	0.368								
I	546+56.05 to 548+17.82	LT.	240	30	61592	8	0.036	0.288								
I	311+83.28 to 312+65.49	LT.	240	30					49146	8	0.025	0.200				
I	311+97.23 to 312+58.80	LT.	240	30					45412	8	0.003	0.024				
I	312+85.47 to 313+43.16	LT.	240	30					49295	8	0.012	0.096				
I	324+84.31 to 324+84.31	LT.	240	30					51231	8	0.316	2.528				
I	325+13.33 to 325+13.33	LT.	240	30					51099	8	1.326	10.608				
I	337+38.48 to 344+07.97	LT.	240	30					51340	8	0.134	1.072				
I	337+50.58 to 343+88.70	LT.	240	30					51365	8	0.338	2.704				
I	344+29.22 to 350+96.93	LT.	240	30					51678	8	0.284	2.272				
I	347+62.02 to 347+62.02	LT.	240	30					57698	8	0.226	1.808				
I	351+18.15 to 354+77.38	LT.	240	30					57825	8	0.057	0.456				
I	351+34.36 to 353+42.06	LT.	240	30					57980	8	0.010	0.080				
I	351+34.36 to 353+42.06	LT.	240	30					58012	8	0.064	0.512				
I	351+41.27 to 353+41.85	LT.	240	30					57955	8	0.054	0.432				
I	352+95.01 to 352+95.01	LT.	240	30					51721	8	0.057	0.456				
I	353+46.50 to 354+76.47	LT.	240	30					58093	8	0.062	0.496				
I	355+00.16 to 361+25.26	LT.	240	30					52036	8	0.457	3.656				
I	355+01.11 to 361+28.95	LT.	240	30					52017	8	0.108	0.864				
I	361+49.90 to 367+20.17	LT./RT.	240	30					52088	8	0.754	6.032				
I	361+52.37 to 367+19.21	LT.	240	30					52057	8	0.076	0.608				
I	367+42.69 to 373+12.79	LT.	240	30					52129	8	0.133	1.064				
I	367+43.20 to 368+66.65	LT.	240	30					58147	8	0.006	0.048				
I	367+43.20 to 368+67.55	LT.	240	30					58160	8	0.146	1.168				
I	367+43.26 to 368+67.55	LT.	240	30					58112	8	0.140	1.120				
I	368+71.56 to 373+12.92	LT.	240	30					58152	8	0.020	0.160				
I	368+71.56 to 373+13.10	LT.	240	30					58177	8	0.453	3.624				
I	368+71.61 to 373+13.10	LT.	240	30					58127	8	0.432	3.456				
I	373+36.68 to 373+92.87	LT.	240	30					52263	8	0.013	0.104				
I	373+36.90 to 373+93.18	LT.	240	30					52270	8	0.048	0.384				
I	374+16.77 to 375+63.37	LT.	240	30					52343	8	0.029	0.232				
I	374+16.98 to 375+63.91	LT.	240	30					52355	8	0.127	1.016				
I	375+86.69 to 376+70.78	LT.	240	30					58271	8	0.058	0.464				
I	376+91.51 to 376+91.51	LT.	240	30					52371	8	0.038	0.304				
I	377+34.06 to 377+34.06	LT.	240	30					58291	8	0.101	0.808				
I	378+18.54 to 382+74.14	LT.	240	30					52524	8	0.114	0.912				
I	378+18.76 to 382+62.54	LT.	240	30					52550	8	0.383	3.064				
I	383+06.41 to 385+35.38	LT.	240	30					52625	8	0.059	0.472				
I	383+06.41 to 385+35.38	LT.	240	30					52685	8	0.080	0.640				
I	383+36.10 to 385+17.44	LT.	240	30					58332	8	0.009	0.072				
I	383+45.76 to 385+17.47	LT.	240	30					58316	8	0.083	0.664				
I	384+20.69 to 384+78.81	LT.	240	30					52647	8	0.001	0.008				
I	385+22.43 to 386+88.01	LT.	240	30					58377	8	0.101	0.808				
SUB-TOTAL :								2.344								
												55.496				

<p align="center">REVISIONS</p> <table border="1"> <thead> <tr> <th>DATE</th> <th>DESCRIPTION</th> <th>DATE</th> <th>DESCRIPTION</th> </tr> </thead> <tbody> <tr> <td> </td> <td> </td> <td> </td> <td> </td> </tr> </tbody> </table>				DATE	DESCRIPTION	DATE	DESCRIPTION					<p align="center">AIM ENGINEERING & SURVEYING, INC. 3802 CORPOREX PARK DRIVE STE. 225 TAMPA, FLORIDA 33619 TELEPHONE (888) 627-4144 CERTIFICATE OF AUTHORIZATION NO. 3114 DAWN M. RATCAN P.E. NO. 60226</p>		<p align="center">STATE OF FLORIDA DEPARTMENT OF TRANSPORTATION</p> <table border="1"> <thead> <tr> <th>ROAD NO.</th> <th>COUNTY</th> <th>FINANCIAL PROJECT ID</th> </tr> </thead> <tbody> <tr> <td>SR 80</td> <td>LEE</td> <td>429823-1-52-01</td> </tr> </tbody> </table>			ROAD NO.	COUNTY	FINANCIAL PROJECT ID	SR 80	LEE	429823-1-52-01	<p align="center">SUMMARY OF QUANTITIES</p>		<p align="center">SHEET NO. SQ-9</p>
DATE	DESCRIPTION	DATE	DESCRIPTION																						
ROAD NO.	COUNTY	FINANCIAL PROJECT ID																							
SR 80	LEE	429823-1-52-01																							

THE OFFICIAL RECORD OF THIS SHEET IS THE ELECTRONIC FILE DIGITALLY SIGNED AND SEALED UNDER RULE 61G15-23.004, F.A.C.

SUMMARY OF LITTER REMOVAL AND MOWING

CONST. PHASE	LOCATION STA. TO STA.	SIDE	DURATION (DAYS)	FREQUENCY (DAYS)	LITTER REMOVAL					MOWING					DESIGN NOTES	CONSTRUCTION REMARKS
					0107 1					0107 2						
					AREA ID	CYCLES	AREA		AREA ID	CYCLES	AREA					
							AC/CYCLE	TOTAL (AC)			AC/CYCLE	TOTAL (AC)				
P	F	P	F	P	F											
I	385+50.62 to 386+87.20	LT.	240	30					52798	8	0.020	0.160				
I	386+97.56 to 388+87.02	LT.	240	30					52810	8	0.024	0.192				
I	386+97.76 to 388+85.89	LT.	240	30					52827	8	0.129	1.032				
I	389+01.98 to 390+18.28	LT.	240	30					52852	8	0.024	0.192				
I	389+56.82 to 389+56.82	LT.	240	30					52866	8	0.089	0.712				
I	390+38.55 to 390+88.10	LT.	240	30					52925	8	0.036	0.288				
I	390+38.88 to 390+86.99	LT.	240	30					52916	8	0.012	0.096				
I	391+09.54 to 392+17.98	LT.	240	30					52954	8	0.026	0.208				
I	391+09.64 to 392+17.98	LT.	240	30					52968	8	0.090	0.720				
I	392+29.98 to 396+41.61	LT.	240	30					52990	8	0.078	0.624				
I	392+29.98 to 396+41.61	LT.	240	30					53006	8	0.379	3.032				
I	396+65.61 to 399+66.77	LT.	240	30					53030	8	0.045	0.360				
I	396+65.61 to 399+66.77	LT.	240	30					53044	8	0.290	2.320				
I	399+90.77 to 406+69.64	LT.	240	30					53062	8	0.107	0.856				
I	399+90.77 to 402+94.17	LT.	240	30					58399	8	0.289	2.312				
I	402+99.02 to 406+62.41	LT.	240	30					58429	8	0.332	2.656				
I	406+86.34 to 411+42.44	LT.	240	30					53423	8	0.418	3.344				
I	411+46.76 to 416+16.72	LT.	240	30					53486	8	0.350	2.800				
I	411+99.09 to 411+99.09	LT.	240	30					53518	8	0.161	1.288				
I	416+17.04 to 416+91.06	LT.	240	30					53588	8	0.019	0.152				
I	417+94.00 to 432+77.60	LT.	240	30					53836	8	0.398	3.184				
I	418+06.99 to 419+28.72	LT.	240	30					53623	8	0.046	0.368				
I	426+07.16 to 426+07.16	LT.	240	30					53895	8	0.499	3.992				
I	433+02.04 to 435+50.95	LT.	240	30					54071	8	0.044	0.352				
I	433+21.92 to 433+72.47	LT.	240	30					54050	8	0.013	0.104				
I	434+63.24 to 434+63.24	LT.	240	30					54129	8	0.104	0.832				
I	436+72.38 to 436+72.38	LT.	240	30					54153	8	0.085	0.680				
I	436+76.40 to 436+76.40	LT.	240	30					54170	8	0.013	0.104				
I	437+71.67 to 438+06.10	LT.	240	30					54184	8	0.003	0.024				
I	437+71.67 to 438+06.10	LT.	240	30					54191	8	0.018	0.144				
I	438+30.10 to 440+04.47	LT.	240	30					54225	8	0.071	0.568				
I	439+04.16 to 439+04.16	LT.	240	30					54200	8	0.044	0.352				
I	440+26.53 to 441+80.79	LT.	240	30					54245	8	0.032	0.256				
I	440+41.54 to 441+80.79	LT.	240	30					54264	8	0.070	0.560				
I	442+04.79 to 443+38.21	LT.	240	30					54299	8	0.069	0.552				
I	442+72.77 to 442+72.77	LT.	240	30					54280	8	0.017	0.136				
I	443+63.92 to 443+82.02	LT.	240	30					58493	8	0.003	0.024				
I	443+87.01 to 444+69.21	LT.	240	30					58461	8	0.027	0.216				
I	444+93.93 to 446+18.22	LT.	240	30					54383	8	0.016	0.128				
I	444+95.59 to 446+14.93	LT.	240	30					54399	8	0.029	0.232				
I	446+38.93 to 446+83.05	LT.	240	30					54410	8	0.009	0.072				
I	446+71.26 to 447+09.82	LT.	240	30					54421	8	0.006	0.048				
I	446+90.65 to 447+06.14	LT.	240	30					54432	8	0.003	0.024				
I	447+55.80 to 448+23.65	LT.	240	30					54445	8	0.011	0.088				
I	447+61.61 to 447+76.96	LT.	240	30					54528	8	0.002	0.016				
I	447+84.96 to 448+25.45	LT.	240	30					54461	8	0.010	0.080				
I	448+66.70 to 450+08.30	LT.	240	30					54551	8	0.020	0.160				
I	448+72.34 to 450+07.12	LT.	240	30					54570	8	0.035	0.280				
SUB-TOTAL :											SUB-TOTAL :	36.920				

<table border="1"> <thead> <tr> <th colspan="4">REVISIONS</th> </tr> <tr> <th>DATE</th> <th>DESCRIPTION</th> <th>DATE</th> <th>DESCRIPTION</th> </tr> </thead> <tbody> <tr> <td> </td> <td> </td> <td> </td> <td> </td> </tr> </tbody> </table>				REVISIONS				DATE	DESCRIPTION	DATE	DESCRIPTION					AIM ENGINEERING & SURVEYING, INC. 3802 CORPOREX PARK DRIVE STE. 225 TAMPA, FLORIDA 33619 TELEPHONE (888) 627-4144 CERTIFICATE OF AUTHORIZATION NO. 3114 DAWN M. RATICAN P.E. NO. 60226	STATE OF FLORIDA DEPARTMENT OF TRANSPORTATION <table border="1"> <tr> <th>ROAD NO.</th> <th>COUNTY</th> <th>FINANCIAL PROJECT ID</th> </tr> <tr> <td>SR 80</td> <td>LEE</td> <td>429823-1-52-01</td> </tr> </table>	ROAD NO.	COUNTY	FINANCIAL PROJECT ID	SR 80	LEE	429823-1-52-01	SHEET NO. SQ-10
REVISIONS																								
DATE	DESCRIPTION	DATE	DESCRIPTION																					
ROAD NO.	COUNTY	FINANCIAL PROJECT ID																						
SR 80	LEE	429823-1-52-01																						

SUMMARY OF QUANTITIES

THE OFFICIAL RECORD OF THIS SHEET IS THE ELECTRONIC FILE DIGITALLY SIGNED AND SEALED UNDER RULE 61G15-23.004, F.A.C.

SUMMARY OF LITTER REMOVAL AND MOWING

CONST. PHASE	LOCATION STA. TO STA.	SIDE	DURATION (DAYS)	FREQUENCY (DAYS)	LITTER REMOVAL					MOWING					DESIGN NOTES	CONSTRUCTION REMARKS
					0107 1					0107 2						
					AREA ID	CYCLES	AREA		AREA ID	CYCLES	AREA					
							AC/CYCLE	TOTAL (AC)			AC/CYCLE	TOTAL (AC)				
P	F	P	F	P	F											
I	450+32.29 to 451+47.25	LT.	240	30					54584	8	0.007	0.056				
I	450+32.31 to 451+47.25	LT.	240	30					54598	8	0.039	0.312				
I	451+71.24 to 452+61.40	LT.	240	30					54717	8	0.011	0.088				
I	451+71.25 to 452+59.48	LT.	240	30					54630	8	0.045	0.360				
I	452+95.01 to 454+33.69	LT.	240	30					54822	8	0.027	0.216				
I	452+98.64 to 454+21.20	LT.	240	30					54745	8	0.055	0.440				
I	454+57.50 to 455+44.73	LT.	240	30					54836	8	0.008	0.064				
I	454+70.69 to 455+44.73	LT.	240	30					54854	8	0.026	0.208				
I	455+68.78 to 459+99.28	LT.	240	30					54933	8	0.055	0.440				
I	455+69.06 to 459+92.19	LT.	240	30					54916	8	0.240	1.920				
I	460+43.90 to 461+11.79	LT.	240	30					55006	8	0.033	0.264				
I	460+52.13 to 460+91.95	LT.	240	30					54993	8	0.005	0.040				
I	461+35.93 to 463+88.82	LT.	240	30					55020	8	0.053	0.424				
I	461+54.80 to 462+30.71	LT.	240	30					55057	8	0.019	0.152				
I	462+35.66 to 463+88.82	LT.	240	30					55136	8	0.091	0.728				
I	464+13.12 to 465+56.70	LT.	240	30					55152	8	0.067	0.536				
I	464+76.20 to 465+58.10	LT.	240	30					55169	8	0.007	0.056				
I	465+82.97 to 468+85.59	LT.	240	30					55198	8	0.048	0.384				
I	465+84.25 to 468+55.75	LT.	240	30					55249	8	0.149	1.192				
I	469+06.55 to 471+48.28	LT.	240	30					55703	8	0.109	0.872				
I	469+35.43 to 469+77.00	LT.	240	30					55268	8	0.007	0.056				
I	469+82.00 to 471+42.47	LT.	240	30					55282	8	0.018	0.144				
I	471+72.90 to 472+99.68	LT.	240	30					55501	8	0.049	0.392				
I	471+79.05 to 472+93.12	LT.	240	30					55336	8	0.009	0.072				
I	473+24.55 to 474+39.14	LT.	240	30					47800	8	0.005	0.040				
I	473+29.93 to 474+33.50	LT.	240	30					55524	8	0.009	0.072				
I	474+64.05 to 476+14.58	LT.	240	30					55587	8	0.093	0.744				
I	474+70.38 to 475+87.83	LT.	240	30					55644	8	0.010	0.080				
I	476+38.41 to 479+72.59	LT.	240	30					55738	8	0.182	1.456				
I	476+63.12 to 477+04.31	LT.	240	30					55764	8	0.007	0.056				
I	477+09.31 to 479+48.55	LT.	240	30					55778	8	0.028	0.224				
I	479+96.16 to 481+74.39	LT.	240	30					55799	8	0.044	0.352				
I	480+18.38 to 481+76.66	LT.	240	30					55820	8	0.071	0.568				
I	482+09.81 to 488+68.47	LT.	240	30					55910	8	0.097	0.776				
I	485+31.49 to 485+31.49	LT.	240	30					55946	8	0.350	2.800				
I	488+64.15 to 488+82.44	LT.	240	30					55985	8	0.005	0.040				
I	489+05.17 to 489+44.57	LT.	240	30					56053	8	0.014	0.112				
I	489+27.11 to 489+39.69	LT.	240	30					56017	8	0.001	0.008				
I	489+68.37 to 497+53.73	LT.	240	30					56115	8	0.132	1.056				
I	489+73.42 to 490+17.68	LT.	240	30					56154	8	0.011	0.088				
I	490+22.66 to 497+26.24	LT.	240	30					56169	8	0.390	3.120				
I	497+77.64 to 502+46.95	LT.	240	30					56400	8	0.079	0.632				
I	498+04.17 to 498+43.27	LT.	240	30					56235	8	0.008	0.064				
I	498+48.26 to 502+46.86	LT.	240	30					56248	8	0.225	1.800				
I	502+70.86 to 503+19.38	LT.	240	30					56328	8	0.020	0.160				
I	503+43.30 to 503+80.15	LT.	240	30					48299	8	0.002	0.016				
I	503+43.31 to 503+80.15	LT.	240	30					56545	8	0.002	0.016				
I	503+43.31 to 503+80.15	LT.	240	30					56558	8	0.015	0.120				
SUB-TOTAL :											SUB-TOTAL :	23.816				

<table border="1"> <thead> <tr> <th colspan="2">REVISIONS</th> </tr> <tr> <th>DATE</th> <th>DESCRIPTION</th> </tr> </thead> <tbody> <tr> <td> </td> <td> </td> </tr> </tbody> </table>				REVISIONS		DATE	DESCRIPTION			AIM ENGINEERING & SURVEYING, INC. 3802 CORPOREX PARK DRIVE STE. 225 TAMPA, FLORIDA 33619 TELEPHONE (888) 627-4144 CERTIFICATE OF AUTHORIZATION NO. 3114 DAWN M. RATICAN P.E. NO. 60226	STATE OF FLORIDA DEPARTMENT OF TRANSPORTATION <table border="1"> <tr> <th>ROAD NO.</th> <th>COUNTY</th> <th>FINANCIAL PROJECT ID</th> </tr> <tr> <td>SR 80</td> <td>LEE</td> <td>429823-1-52-01</td> </tr> </table>	ROAD NO.	COUNTY	FINANCIAL PROJECT ID	SR 80	LEE	429823-1-52-01	SHEET NO. SQ-11
REVISIONS																		
DATE	DESCRIPTION																	
ROAD NO.	COUNTY	FINANCIAL PROJECT ID																
SR 80	LEE	429823-1-52-01																

SUMMARY OF QUANTITIES

THE OFFICIAL RECORD OF THIS SHEET IS THE ELECTRONIC FILE DIGITALLY SIGNED AND SEALED UNDER RULE 61G15-23.004, F.A.C.

SUMMARY OF LITTER REMOVAL AND MOWING

CONST. PHASE	LOCATION STA. TO STA.	SIDE	DURATION (DAYS)	FREQUENCY (DAYS)	LITTER REMOVAL					MOWING					DESIGN NOTES	CONSTRUCTION REMARKS
					0107 1					0107 2						
					AREA ID	CYCLES	AREA		AREA ID	CYCLES	AREA					
							AC/CYCLE	TOTAL (AC)			AC/CYCLE	TOTAL (AC)				
P	F	P	F													
I	503+43.31 to 503+80.15	LT.	240	30						56552	8	0.014	0.112			
I	504+04.15 to 506+33.77	LT.	240	30						56568	8	0.029	0.232			
I	504+04.15 to 506+05.35	LT.	240	30						56751	8	0.113	0.904			
I	506+10.35 to 506+33.77	LT.	240	30						56617	8	0.009	0.072			
I	506+57.77 to 507+09.61	LT.	240	30						56629	8	0.008	0.064			
I	506+57.77 to 507+09.61	LT.	240	30						56641	8	0.025	0.200			
I	507+33.61 to 508+13.69	LT.	240	30						56657	8	0.012	0.096			
I	507+33.61 to 507+61.30	LT.	240	30						56715	8	0.015	0.120			
I	507+69.30 to 508+06.93	LT.	240	30						56730	8	0.017	0.136			
I	508+56.04 to 510+91.11	LT.	240	30						56774	8	0.072	0.576			
I	508+67.98 to 509+02.35	LT.	240	30						56941	8	0.007	0.056			
I	509+10.33 to 510+35.54	LT.	240	30						56948	8	0.018	0.144			
I	511+09.25 to 512+20.25	LT.	240	30						57055	8	0.022	0.176			
I	511+17.05 to 512+26.46	LT.	240	30						57076	8	0.041	0.328			
I	512+61.09 to 515+29.39	LT.	240	30						58610	8	0.039	0.312			
I	513+93.67 to 513+93.67	LT.	240	30						57128	8	0.143	1.144			
I	515+54.02 to 517+07.15	LT.	240	30						57163	8	0.054	0.432			
I	516+24.94 to 517+20.79	LT.	240	30						57176	8	0.041	0.328			
I	517+45.43 to 519+44.99	LT.	240	30						57186	8	0.076	0.608			
I	517+79.14 to 519+38.94	LT.	240	30						57203	8	0.043	0.344			
I	519+68.98 to 520+18.21	LT.	240	30						58631	8	0.029	0.232			
I	519+75.19 to 520+17.56	LT.	240	30						58676	8	0.005	0.040			
I	520+34.11 to 521+17.39	LT.	240	30						57241	8	0.048	0.384			
I	520+45.23 to 521+07.79	LT.	240	30						48741	8	0.003	0.024			
I	521+41.10 to 523+91.79	LT.	240	30						57249	8	0.145	1.160			
I	521+52.39 to 523+68.99	LT.	240	30						57262	8	0.022	0.176			
I	524+16.30 to 527+56.69	LT.	240	30						57275	8	0.084	0.672			
I	524+37.41 to 524+88.66	LT.	240	30						57310	8	0.016	0.128			
I	524+93.66 to 527+46.22	LT.	240	30						57294	8	0.118	0.944			
I	527+82.78 to 528+22.73	LT.	240	30						57322	8	0.019	0.152			
I	527+92.74 to 528+11.12	LT.	240	30						57331	8	0.001	0.008			
I	528+60.78 to 529+10.42	LT.	240	30						58752	8	0.026	0.208			
I	528+72.02 to 529+04.07	LT.	240	30						48856	8	0.001	0.008			
I	529+34.41 to 530+12.99	LT.	240	30						58796	8	0.041	0.328			
I	529+34.87 to 529+64.08	LT.	240	30						58780	8	0.001	0.008			
I	529+40.82 to 529+85.96	LT.	240	30						58817	8	0.004	0.032			
I	530+43.52 to 532+38.15	LT.	240	30						57358	8	0.055	0.440			
I	530+53.98 to 532+15.36	LT.	240	30						57430	8	0.070	0.560			
I	532+60.70 to 533+14.60	LT.	240	30						57445	8	0.029	0.232			
I	532+79.44 to 533+08.75	LT.	240	30						57455	8	0.003	0.024			
I	533+38.59 to 534+98.48	LT.	240	30						57462	8	0.071	0.568			
I	533+42.92 to 534+95.93	LT.	240	30						57475	8	0.035	0.280			
I	535+29.18 to 537+98.03	LT.	240	30						57504	8	0.138	1.104			
I	535+56.85 to 535+56.85	LT.	240	30						57485	8	0.017	0.136			
I	535+90.32 to 536+57.68	LT.	240	30						57524	8	0.009	0.072			
I	536+57.61 to 537+75.28	LT.	240	30						57574	8	0.013	0.104			
I	538+23.12 to 543+63.40	LT.	240	30						57590	8	0.098	0.784			
I	538+39.88 to 542+94.20	LT.	240	30						57618	8	0.255	2.040			
SUB-TOTAL :												SUB-TOTAL :		17.232		

REVISIONS				AIM ENGINEERING & SURVEYING, INC. 3802 CORPOREX PARK DRIVE STE. 225 TAMPA, FLORIDA 33619 TELEPHONE (888) 627-4144 CERTIFICATE OF AUTHORIZATION NO. 3114 DAWN M. RATICAN P.E. NO. 60226	STATE OF FLORIDA DEPARTMENT OF TRANSPORTATION			SHEET NO. SQ-12
DATE	DESCRIPTION	DATE	DESCRIPTION		ROAD NO.	COUNTY	FINANCIAL PROJECT ID	
					SR 80	LEE	429823-1-52-01	

SUMMARY OF QUANTITIES

THE OFFICIAL RECORD OF THIS SHEET IS THE ELECTRONIC FILE DIGITALLY SIGNED AND SEALED UNDER RULE 61G15-23.004, F.A.C.

SUMMARY OF LITTER REMOVAL AND MOWING

CONST. PHASE	LOCATION STA. TO STA.	SIDE	DURATION (DAYS)	FREQUENCY (DAYS)	LITTER REMOVAL				MOWING				DESIGN NOTES	CONSTRUCTION REMARKS
					0107 1				0107 2					
	AREA ID				CYCLES	AREA		AREA ID	CYCLES	AREA				
						AC/CYCLE	TOTAL (AC)			AC/CYCLE	TOTAL (AC)			
I	542+99.19 to 543+35.95	LT.	240	30					57644	8	0.008	0.064		
I	543+91.95 to 546+22.52	LT.	240	30					57657	8	0.133	1.064		
I	544+18.49 to 546+01.26	LT.	240	30					57665	8	0.020	0.160		
I	546+46.03 to 548+18.42	LT.	240	30					57672	8	0.095	0.760		
I	546+70.30 to 548+17.56	LT.	240	30					57681	8	0.019	0.152		
					SUB-TOTAL:									
									SUB-TOTAL:				2.200	

<table border="1"> <thead> <tr> <th colspan="4">REVISIONS</th> </tr> <tr> <th>DATE</th> <th>DESCRIPTION</th> <th>DATE</th> <th>DESCRIPTION</th> </tr> </thead> <tbody> <tr> <td> </td> <td> </td> <td> </td> <td> </td> </tr> </tbody> </table>				REVISIONS				DATE	DESCRIPTION	DATE	DESCRIPTION					AIM ENGINEERING & SURVEYING, INC. 3802 CORPOREX PARK DRIVE STE. 225 TAMPA, FLORIDA 33619 TELEPHONE (888) 627-4144 CERTIFICATE OF AUTHORIZATION NO. 3114 DAWN M. RATCAN P.E. NO. 60226		STATE OF FLORIDA DEPARTMENT OF TRANSPORTATION			SUMMARY OF QUANTITIES	SHEET NO. SQ-13
REVISIONS																						
DATE	DESCRIPTION	DATE	DESCRIPTION																			
ROAD NO.		COUNTY		FINANCIAL PROJECT ID																		
SR 80		LEE		429823-1-52-01																		

THE OFFICIAL RECORD OF THIS SHEET IS THE ELECTRONIC FILE DIGITALLY SIGNED AND SEALED UNDER RULE 61G15-23.004, F.A.C.

SUMMARY OF CLEARING AND GRUBBING & REMOVAL ITEMS

PAY ITEM NO.	PAY ITEM DESCRIPTION	LOCATION	SIDE	AREA ID	UNITS	SECONDARY UNITS (IF LUMP SUM)	QUANTITY		TOTAL		DESIGN NOTES	CONSTRUCTION REMARKS
		STA. TO STA.				AREA (AC)	P	F	P	F		
0110 1 1	CLEARING AND GRUBBING	311+83.28 to 312+65.49	LT.	32109	LS	0.040			1		22.16 TOTAL AC	
		312+77.91 to 336+98.17	LT.	32194		2.220						
		337+38.48 to 344+07.97	LT.	32229		0.620						
		344+29.22 to 350+97.19	LT.	32271		0.650						
		351+18.10 to 375+63.91	LT./RT.	32367		3.280						
		375+86.51 to 382+74.14	LT.	32411		0.900						
		383+06.41 to 388+87.02	LT.	32490		0.590						
		389+01.98 to 390+18.28	LT.	32507		0.140						
		390+38.55 to 390+88.10	LT.	32515		0.060						
		391+09.54 to 417+15.02	LT.	32555		3.280						
		417+93.61 to 432+77.60	LT.	32779		1.290						
		433+02.04 to 440+04.47	LT.	32918		0.610						
		440+26.53 to 444+69.31	LT.	58511		0.370						
		444+93.85 to 447+09.82	LT.	58544		0.090						
		447+55.80 to 449+16.69	LT.	33208		0.090						
		449+20.89 to 454+33.69	LT.	33218		0.400						
		454+57.50 to 459+99.28	LT.	33275		0.460						
		460+43.90 to 461+11.79	LT.	33298		0.050						
		461+35.93 to 465+58.10	LT.	33336		0.330						
		465+82.97 to 468+85.59	LT.	33359		0.260						
		469+06.55 to 476+14.58	LT.	33379		0.550						
		476+38.41 to 479+72.63	LT.	33395		0.290						
		479+96.16 to 488+75.64	LT.	33417		0.760						
		485+65.80 to 488+82.44	LT.	33431		0.020						
		489+05.17 to 497+53.80	LT.	33460		0.750						
		497+77.64 to 508+13.69	LT.	33481		0.940						
		508+56.04 to 510+91.11	LT.	33562		0.140						
		511+09.25 to 512+27.01	LT.	33581		0.090						
		512+60.27 to 517+20.79	LT.	33711		0.380						
		517+45.43 to 520+18.20	LT.	33646		0.230						
		520+34.13 to 521+17.39	LT.	33687		0.060						
		521+41.20 to 523+91.88	LT.	33737		0.200						
		524+16.22 to 532+38.16	LT.	33756		0.740						
		532+60.34 to 534+98.85	LT.	33787		0.180						
		535+28.83 to 536+09.70	LT.	33801		0.010						
		535+31.54 to 537+98.03	LT.	33806		0.210						
		538+22.45 to 543+62.46	LT.	33835		0.490						
		543+91.95 to 544+92.48	LT.	33867		0.010						
		543+92.89 to 546+21.38	LT.	33849		0.150						
		544+97.16 to 546+22.52	LT.	33859		0.010						
		546+46.03 to 549+10.27	LT.	33875		0.220						
0110 4 10	REMOVAL OF EXISTING CONCRETE	382+66.86 to 382+72.18	LT.	30306	SY		2.7			1055		
		383+08.32 to 385+35.17	LT.	30310			120.7					
		416+26.59 to 417+11.28	LT.	30315			81.1					
		443+90.76 to 444+68.49	LT.	30320			42.9					
		444+93.84 to 446+18.22	LT.	30325			66.2					
		446+88.93 to 447+02.87	LT.	30331			14.2					
		446+92.21 to 447+00.68	LT.	30333			1.8					
		447+57.18 to 447+76.74	LT.	30335			24.3					
		448+75.71 to 449+21.01	LT.	30338			35.7					
		485+65.74 to 488+78.19	LT.	30345			172.6					
		507+61.30 to 507+84.97	RT.	30622			19.9					

<table border="1"> <thead> <tr> <th colspan="2">REVISIONS</th> </tr> <tr> <th>DATE</th> <th>DESCRIPTION</th> </tr> </thead> <tbody> <tr> <td> </td> <td> </td> </tr> </tbody> </table>				REVISIONS		DATE	DESCRIPTION			AIM ENGINEERING & SURVEYING, INC. 3802 CORPOREX PARK DRIVE STE. 225 TAMPA, FLORIDA 33619 TELEPHONE (888) 627-4144 CERTIFICATE OF AUTHORIZATION NO. 3114 DAWN M. RATICAN P.E. NO. 60226	STATE OF FLORIDA DEPARTMENT OF TRANSPORTATION <table border="1"> <tr> <th>ROAD NO.</th> <th>COUNTY</th> <th>FINANCIAL PROJECT ID</th> </tr> <tr> <td>SR 80</td> <td>LEE</td> <td>429823-1-52-01</td> </tr> </table>	ROAD NO.	COUNTY	FINANCIAL PROJECT ID	SR 80	LEE	429823-1-52-01	SHEET NO. SQ-14
REVISIONS																		
DATE	DESCRIPTION																	
ROAD NO.	COUNTY	FINANCIAL PROJECT ID																
SR 80	LEE	429823-1-52-01																
SUMMARY OF QUANTITIES																		

THE OFFICIAL RECORD OF THIS SHEET IS THE ELECTRONIC FILE DIGITALLY SIGNED AND SEALED UNDER RULE 61G15-23.004, F.A.C.

SUMMARY OF CLEARING AND GRUBBING & REMOVAL ITEMS

PAY ITEM NO.	PAY ITEM DESCRIPTION	LOCATION	SIDE	AREA ID	UNITS	SECONDARY UNITS (IF LUMP SUM)	QUANTITY		TOTAL		DESIGN NOTES	CONSTRUCTION REMARKS
		STA. TO STA.				AREA (AC)	P	F	P	F		
0110 4 10	REMOVAL OF EXISTING CONCRETE (CONTINUED)	508+81.21 to 509+10.33	RT.	30637	SY		24.4					
		519+70.94 to 520+18.21	LT.	30354			23.6					
		520+34.11 to 521+17.36	LT.	30360			42.7					
		521+41.10 to 523+64.52	LT.	30366			101.9					
		533+41.74 to 534+97.76	LT.	30371			86.4					
		535+29.80 to 536+22.06	LT.	30378			58.5					
		543+42.11 to 543+63.27	LT.	30388			11.7					
		543+92.19 to 546+21.94	LT.	30394			123.6					

SUMMARY OF EARTHWORK

PAY ITEM NO.	PAY ITEM DESCRIPTION	CY		DESIGN NOTES	CONSTRUCTION REMARKS
		P	F		
0120 1	REGULAR EXCAVATION				
	MAINLINE (SR 80) STA. 311+88.70 TO STA. 548+17.82	5601			
	TOTAL REGULAR EXCAVATION	5601			
0120 6	EMBANKMENT				
	MAINLINE (SR 80) STA. 311+88.70 TO STA. 548+17.82	13559			
	TOTAL EMBANKMENT	13559			

EARTHWORK HAS BEEN CALCULATED USING THE LIMEROCK BASE OPTION.

<p align="center">REVISIONS</p> <table border="1"> <thead> <tr> <th>DATE</th> <th>DESCRIPTION</th> <th>DATE</th> <th>DESCRIPTION</th> </tr> </thead> <tbody> <tr> <td> </td> <td> </td> <td> </td> <td> </td> </tr> </tbody> </table>				DATE	DESCRIPTION	DATE	DESCRIPTION					<p>AIM ENGINEERING & SURVEYING, INC. 3802 CORPOREX PARK DRIVE STE. 225 TAMPA, FLORIDA 33619 TELEPHONE (888) 627-4144 CERTIFICATE OF AUTHORIZATION NO. 3114 DAWN M. RATCAN P.E. NO. 60226</p>		<p align="center">STATE OF FLORIDA DEPARTMENT OF TRANSPORTATION</p> <table border="1"> <thead> <tr> <th>ROAD NO.</th> <th>COUNTY</th> <th>FINANCIAL PROJECT ID</th> </tr> </thead> <tbody> <tr> <td>SR 80</td> <td>LEE</td> <td>429823-1-52-01</td> </tr> </tbody> </table>			ROAD NO.	COUNTY	FINANCIAL PROJECT ID	SR 80	LEE	429823-1-52-01	<p align="center">SUMMARY OF QUANTITIES</p>		<p>SHEET NO. SQ-15</p>
DATE	DESCRIPTION	DATE	DESCRIPTION																						
ROAD NO.	COUNTY	FINANCIAL PROJECT ID																							
SR 80	LEE	429823-1-52-01																							

SUMMARY OF TURNOUTS

LOCATION STA. TO STA.	SIDE	AREA ID	0286 1		DESIGN NOTES	CONSTRUCTION REMARKS
			SY			
			P	F		
354+64.64 to 355+09.02	LT.	9573	115.7			
360+91.20 to 361+74.96	LT.	9566	274.9			
367+09.40 to 367+55.15	LT./RT.	9559	215.2			
373+03.25 to 373+47.92	LT.	7553	173.1			
373+82.85 to 374+28.05	LT.	7562	171.6			
377+83.78 to 378+30.29	LT.	7571	172.4			
392+07.31 to 392+40.68	LT.	9683	92.7			
396+29.98 to 396+77.22	LT.	7589	173.2			
399+55.23 to 400+02.12	LT.	7596	173.2			
406+62.39 to 406+86.32	LT.	7856	24.0			
419+16.07 to 419+66.17	LT.	7605	86.7			
435+61.28 to 436+16.93	LT.	7617	67.8			
437+35.86 to 437+83.52	LT.	7622	124.7			
437+94.21 to 438+42.16	LT.	7633	125.2			
441+68.65 to 442+17.23	LT.	7645	126.2			
443+28.99 to 443+73.65	LT.	7657	88.0			
446+06.73 to 446+46.91	LT.	7666	31.4			
449+95.99 to 450+41.77	LT.	7672	102.0			
451+37.24 to 451+81.52	LT.	7682	97.8			
455+33.97 to 455+79.98	LT.	7695	91.6			
463+76.97 to 464+24.86	LT.	7713	63.2			
471+37.97 to 471+83.20	LT.	7718	58.4			
472+89.26 to 473+33.92	LT.	7723	119.8			
474+28.48 to 474+75.49	LT.	7731	123.5			
489+34.58 to 489+78.84	LT.	7739	68.0			
502+36.62 to 502+80.55	LT.	7749	99.8			
503+09.14 to 503+53.95	LT.	7759	102.3			
503+69.31 to 504+14.76	LT.	7775	104.1			
506+22.72 to 506+68.37	LT.	7786	121.1			
506+98.77 to 507+44.70	LT.	7810	121.7			
515+12.01 to 515+71.30	LT.	7822	88.6			
519+33.65 to 519+80.70	LT.	7828	123.1			
528+99.09 to 529+46.13	LT.	7835	116.5			
533+03.26 to 533+50.30	LT.	7844	122.4			
SUB-TOTAL :			3959.9			
TOTAL :			3960			

REVISIONS				AIM ENGINEERING & SURVEYING, INC. 3802 CORPOREX PARK DRIVE STE. 225 TAMPA, FLORIDA 33619 TELEPHONE (888) 627-4144 CERTIFICATE OF AUTHORIZATION NO. 3114 DAWN M. RATICAN P.E. NO. 60226	STATE OF FLORIDA DEPARTMENT OF TRANSPORTATION			SUMMARY OF QUANTITIES	SHEET NO.
DATE	DESCRIPTION	DATE	DESCRIPTION		ROAD NO.	COUNTY	FINANCIAL PROJECT ID		
					SR 80	LEE	429823-1-52-01		SQ-16

THE OFFICIAL RECORD OF THIS SHEET IS THE ELECTRONIC FILE DIGITALLY SIGNED AND SEALED UNDER RULE 61G15-23.004, F.A.C.

SUMMARY OF PAVEMENT

PAY ITEM NO.	PAY ITEM DESCRIPTION	LOCATION		SIDE	AREA ID	UNIT	QUANTITY		TOTAL		DESIGN NOTES	CONSTRUCTION REMARKS
		STA. TO STA.	DESCRIPTION				P	F	P	F		
0160 4	TYPE B STABILIZATION	311+87.50 to 312+64.27		LT.	21827	SY	107.1		32945			
		312+80.63 to 336+94.93		LT.	21846		3773.3					
		337+42.11 to 344+04.05		LT.	22026		1036.5					
		344+34.01 to 350+84.23		LT.	22126		924.0					
		351+25.86 to 354+77.25		LT.	22214		472.8					
		353+00.05 to 354+09.63		LT.	22744		145.4					
		355+00.30 to 361+28.35		LT.	22280		987.6					
		361+49.54 to 367+19.47		LT.	22309		898.1					
		367+42.90 to 373+12.92		LT.	22367		891.0					
		368+27.97 to 369+37.93		LT.	27841		137.9					
		373+36.77 to 373+93.00		LT.	22378		87.2					
		374+16.85 to 375+63.77		LT.	22388		228.9					
		375+86.56 to 377+94.77		LT.	22405		326.5					
		376+30.85 to 377+40.87		LT.	27854		137.9					
		378+18.63 to 382+68.93		LT.	22434		707.4					
		383+17.04 to 385+35.51		LT.	22469		338.0					
		384+77.55 to 385+87.56		LT.	27869		138.0					
		385+50.61 to 386+87.62		LT.	22499		213.7					
		386+97.65 to 388+87.01		LT.	22520		294.4					
		389+01.98 to 390+18.18		LT.	22545		180.1					
		390+38.55 to 390+87.77		LT.	22567		73.0					
		391+09.61 to 392+17.98		LT.	22574		168.5					
		392+29.98 to 396+41.61		LT.	22588		648.1					
		396+65.61 to 399+66.77		LT.	22615		471.5					
		399+90.77 to 406+66.32		LT.	22641		1053.4					
		402+54.17 to 403+64.19		LT.	27882		138.3					
		406+85.93 to 416+26.71		LT.	22738		1483.0					
		418+53.11 to 419+29.42		LT.	22802		111.8					
		419+53.47 to 432+70.54		LT.	22820		2085.8					
		433+10.12 to 435+51.75		LT.	22901		373.6					
		436+00.08 to 437+47.67		LT.	22915		226.4					
		437+71.67 to 438+06.10		LT.	22922		53.6					
		438+30.10 to 439+95.69		LT.	22931		254.6					
		440+31.71 to 441+80.79		LT.	22955		233.1					
		442+04.79 to 443+39.09		LT.	22968		212.2					
		443+63.10 to 444+69.31		LT.	22989		168.4					
		444+93.84 to 446+15.06		LT.	23008		187.8					
		446+71.27 to 447+08.10		LT.	23034		62.1					
		446+81.30 to 447+06.69		RT.	24483		39.7					
		447+47.30 to 447+87.65		RT.	24459		84.8					
		447+56.97 to 448+26.56		LT.	23049		100.3					
		448+67.19 to 450+08.29		LT.	23089		214.9					
		450+32.29 to 451+47.25		LT.	23095		179.6					
		451+71.24 to 452+61.37		LT.	23116		140.1					
		452+95.38 to 454+28.09		LT.	23133		200.7					
		454+62.57 to 455+44.73		LT.	23146		122.5					
		455+69.05 to 459+98.67		LT.	23162		668.8					
		460+44.48 to 461+04.20		LT.	23186		76.6					
		461+43.31 to 463+88.82		LT.	23192		384.1					
		464+76.37 to 465+58.09		LT.	23209		125.2					

<p align="center">REVISIONS</p> <table border="1"> <thead> <tr> <th>DATE</th> <th>DESCRIPTION</th> <th>DATE</th> <th>DESCRIPTION</th> </tr> </thead> <tbody> <tr> <td> </td> <td> </td> <td> </td> <td> </td> </tr> </tbody> </table>				DATE	DESCRIPTION	DATE	DESCRIPTION					<p>AIM ENGINEERING & SURVEYING, INC. 3802 CORPOREX PARK DRIVE STE. 225 TAMPA, FLORIDA 33619 TELEPHONE (888) 627-4144 CERTIFICATE OF AUTHORIZATION NO. 3114 DAWN M. RATICAN P.E. NO. 60226</p>	<p align="center">STATE OF FLORIDA DEPARTMENT OF TRANSPORTATION</p> <table border="1"> <thead> <tr> <th>ROAD NO.</th> <th>COUNTY</th> <th>FINANCIAL PROJECT ID</th> </tr> </thead> <tbody> <tr> <td>SR 80</td> <td>LEE</td> <td>429823-1-52-01</td> </tr> </tbody> </table>	ROAD NO.	COUNTY	FINANCIAL PROJECT ID	SR 80	LEE	429823-1-52-01	<p align="center">SUMMARY OF QUANTITIES</p>	<p>SHEET NO. SQ-17</p>
DATE	DESCRIPTION	DATE	DESCRIPTION																		
ROAD NO.	COUNTY	FINANCIAL PROJECT ID																			
SR 80	LEE	429823-1-52-01																			

THE OFFICIAL RECORD OF THIS SHEET IS THE ELECTRONIC FILE DIGITALLY SIGNED AND SEALED UNDER RULE 61G15-23.004, F.A.C.

SUMMARY OF PAVEMENT

PAY ITEM NO.	PAY ITEM DESCRIPTION	LOCATION		SIDE	AREA ID	UNIT	QUANTITY		TOTAL		DESIGN NOTES	CONSTRUCTION REMARKS	
		STA. TO STA.	DESCRIPTION				P	F	P	F			
0160 4	TYPE B STABILIZATION (CONT'D)	465+83.02 to 468+72.87		LT.	23221	SY	446.8						
		469+21.55 to 471+47.76		LT.	23241		291.7						
		471+73.52 to 472+98.71		LT.	23259		159.0						
		473+24.55 to 474+39.14		LT.	23264		144.9						
		474+65.00 to 476+02.57		LT.	23269		168.3						
		476+47.89 to 479+62.68		LT.	23274		469.8						
		480+06.30 to 481+76.67		LT.	23304		265.5						
		482+06.13 to 488+72.44		LT.	23388		1042.1						
		489+15.24 to 489+44.57		LT.	23444		31.9						
		489+68.42 to 497+41.59		LT.	23450		1217.1						
		497+89.29 to 502+46.86		LT.	23509		720.2						
		502+70.84 to 503+19.31		LT.	23556		75.4						
		503+43.30 to 503+80.15		LT.	23569		55.9						
		504+04.15 to 506+33.77		LT.	23578		362.1						
		506+57.77 to 507+09.61		LT.	23606		82.0						
		507+33.61 to 507+71.30		LT.	23672		91.2						
		507+59.30 to 507+89.78		RT.	24514		51.5						
		508+80.64 to 509+12.33		RT.	24531		66.4						
		509+00.34 to 510+86.63		LT.	23936		282.0						
		511+11.17 to 512+26.46		LT.	24030		177.0						
		512+60.27 to 515+31.08		LT.	24052		422.4						
		516+25.15 to 517+17.76		LT.	24088		143.4						
		517+52.67 to 519+44.60		LT.	24105		290.6						
		519+69.40 to 520+18.13		LT.	24130		71.0						
		520+36.93 to 521+14.73		LT.	24142		108.4						
		521+43.96 to 523+82.29		LT.	24155		353.0						
		524+25.41 to 527+55.27		LT.	24172		517.1						
		527+84.17 to 528+20.80		LT.	24198		42.4						
		528+65.14 to 529+09.99		LT.	24270		61.3						
		529+34.87 to 529+98.22		LT.	24285		83.1						
530+46.25 to 532+29.64		LT.	24290		282.1								
532+68.11 to 533+14.27		LT.	24308		58.3								
533+38.93 to 534+98.84		LT.	24329		217.1								
535+28.80 to 537+86.24		LT.	24343		361.2								
538+28.60 to 543+53.71		LT.	24379		816.4								
544+03.22 to 546+17.04		LT.	24414		307.0								
546+54.38 to 548+17.82		LT.	24426		241.3								
285701	OPTIONAL BASE, BASE GROUP 01	311+88.48 to 312+64.16		LT.	4661	SY	82.0		24790				
		312+80.95 to 336+93.84		LT.	4667		2875.1						
		337+43.26 to 344+02.95		LT.	4973		790.4						
		344+35.81 to 350+82.17		LT.	5068		680.0						
		351+27.35 to 354+77.14		LT.	5165		342.6						
		352+99.72 to 354+09.99		LT.	8689		63.6						
		354+75.61 to 354+76.86		LT.	5200		0.3						
		355+00.42 to 361+27.91		LT.	5211		752.4						
		361+49.90 to 367+19.27		LT.	7081		641.5						
		367+42.94 to 373+12.90		LT.	5291		678.8						
368+27.64 to 369+38.26		LT.	8706		64.9								
373+36.79 to 373+92.98		LT.	5306		66.5								
374+16.87 to 375+63.77		LT.	5313		174.4								

<p align="center">REVISIONS</p> <table border="1"> <thead> <tr> <th>DATE</th> <th>DESCRIPTION</th> <th>DATE</th> <th>DESCRIPTION</th> </tr> </thead> <tbody> <tr> <td> </td> <td> </td> <td> </td> <td> </td> </tr> </tbody> </table>				DATE	DESCRIPTION	DATE	DESCRIPTION					<p>AIM ENGINEERING & SURVEYING, INC. 3802 CORPOREX PARK DRIVE STE. 225 TAMPA, FLORIDA 33619 TELEPHONE (888) 627-4144 CERTIFICATE OF AUTHORIZATION NO. 3114 DAWN M. RATCAN P.E. NO. 60226</p>		<p align="center">STATE OF FLORIDA DEPARTMENT OF TRANSPORTATION</p> <table border="1"> <thead> <tr> <th>ROAD NO.</th> <th>COUNTY</th> <th>FINANCIAL PROJECT ID</th> </tr> </thead> <tbody> <tr> <td>SR 80</td> <td>LEE</td> <td>429823-1-52-01</td> </tr> </tbody> </table>			ROAD NO.	COUNTY	FINANCIAL PROJECT ID	SR 80	LEE	429823-1-52-01	<p align="center">SUMMARY OF QUANTITIES</p>		<p>SHEET NO. SQ-18</p>
DATE	DESCRIPTION	DATE	DESCRIPTION																						
ROAD NO.	COUNTY	FINANCIAL PROJECT ID																							
SR 80	LEE	429823-1-52-01																							

THE OFFICIAL RECORD OF THIS SHEET IS THE ELECTRONIC FILE DIGITALLY SIGNED AND SEALED UNDER RULE 61G15-23.004, F.A.C.

SUMMARY OF PAVEMENT

PAY ITEM NO.	PAY ITEM DESCRIPTION	LOCATION		SIDE	AREA ID	UNIT	QUANTITY		TOTAL		DESIGN NOTES	CONSTRUCTION REMARKS
		STA. TO STA.	DESCRIPTION				P	F	P	F		
		376+30.52 to 377+41.20		LT.	8723		64.9					
		378+18.65 to 382+68.20		LT.	5352		539.1					
		383+18.73 to 385+35.51		LT.	5384		258.3					
		384+77.21 to 385+87.89		LT.	8740		64.9					
		385+50.61 to 386+87.57		LT.	5414		162.9					
		386+97.74 to 388+86.97		LT.	5426		224.4					
		389+02.02 to 390+17.87		LT.	5448		137.2					
		390+38.57 to 390+87.66		LT.	5468		57.6					
		391+09.61 to 392+17.98		LT.	5473		128.5					
		392+29.98 to 396+41.61		LT.	5484		493.8					
		396+65.61 to 399+66.77		LT.	5505		359.2					
		399+90.77 to 406+65.84		LT.	5524		802.6					
		402+53.83 to 403+64.52		LT.	8757		63.8					
		406+85.98 to 416+25.05		LT.	5573		1126.5					
		418+53.11 to 419+29.42		LT.	5645		81.1					
		419+53.47 to 432+69.73		LT.	5656		1590.3					
		433+11.11 to 435+51.64		LT.	5721		284.9					
		436+00.08 to 437+47.67		LT.	5736		172.7					
		437+71.67 to 438+06.10		LT.	5742		40.8					
		438+30.10 to 439+94.05		LT.	5747		194.2					
		440+32.92 to 441+80.79		LT.	5771		177.8					
		442+04.79 to 443+39.09		LT.	5784		161.8					
		443+63.10 to 444+69.31		LT.	5802		128.6					
		444+93.60 to 446+15.04		LT.	5820		142.3					
		446+71.27 to 447+08.12		LT.	5846		46.6					
		446+82.97 to 447+07.12		RT.	7038		28.7					
		447+47.38 to 447+85.98		RT.	7064		61.8					
		447+57.28 to 448+26.56		LT.	5860		74.7					
		448+67.52 to 450+08.29		LT.	5892		164.0					
		450+32.29 to 451+47.25		LT.	5908		136.8					
		451+71.25 to 452+61.30		LT.	5926		106.8					
		452+95.72 to 454+27.36		LT.	5941		152.9					
		454+63.45 to 455+44.73		LT.	5952		93.5					
		455+69.05 to 459+98.23		LT.	5999		510.6					
		460+45.10 to 461+03.22		LT.	6022		58.9					
		461+44.26 to 463+88.82		LT.	6028		293.3					
		464+76.50 to 465+58.05		LT.	6041		95.5					
		465+83.07 to 468+71.24		LT.	6049		341.1					
		469+23.48 to 471+47.26		LT.	6071		211.0					
		471+74.06 to 472+98.17		LT.	6088		115.2					
		473+25.07 to 474+38.60		LT.	6093		105.0					
		474+65.52 to 476+00.73		LT.	6098		121.8					
		476+49.44 to 479+61.27		LT.	6103		358.6					
		480+07.37 to 481+76.66		LT.	6134		202.6					
		482+06.13 to 488+70.94		LT.	6216		794.6					
		489+16.61 to 489+44.39		LT.	6271		24.7					
		489+68.72 to 497+39.94		LT.	6276		927.9					
		497+90.64 to 502+46.86		LT.	6376		549.1					
		502+70.86 to 503+19.31		LT.	6422		57.4					

<p align="center">REVISIONS</p> <table border="1"> <thead> <tr> <th>DATE</th> <th>DESCRIPTION</th> <th>DATE</th> <th>DESCRIPTION</th> </tr> </thead> <tbody> <tr> <td> </td> <td> </td> <td> </td> <td> </td> </tr> </tbody> </table>				DATE	DESCRIPTION	DATE	DESCRIPTION					<p>AIM ENGINEERING & SURVEYING, INC. 3802 CORPOREX PARK DRIVE STE. 225 TAMPA, FLORIDA 33619 TELEPHONE (888) 627-4144 CERTIFICATE OF AUTHORIZATION NO. 3114 DAWN M. RATICAN P.E. NO. 60226</p>	<p align="center">STATE OF FLORIDA DEPARTMENT OF TRANSPORTATION</p> <table border="1"> <thead> <tr> <th>ROAD NO.</th> <th>COUNTY</th> <th>FINANCIAL PROJECT ID</th> </tr> </thead> <tbody> <tr> <td>SR 80</td> <td>LEE</td> <td>429823-1-52-01</td> </tr> </tbody> </table>	ROAD NO.	COUNTY	FINANCIAL PROJECT ID	SR 80	LEE	429823-1-52-01	<p align="center">SUMMARY OF QUANTITIES</p>	<p>SHEET NO. SQ-19</p>
DATE	DESCRIPTION	DATE	DESCRIPTION																		
ROAD NO.	COUNTY	FINANCIAL PROJECT ID																			
SR 80	LEE	429823-1-52-01																			

THE OFFICIAL RECORD OF THIS SHEET IS THE ELECTRONIC FILE DIGITALLY SIGNED AND SEALED UNDER RULE 61G15-23.004, F.A.C.

SUMMARY OF PAVEMENT

PAY ITEM NO.	PAY ITEM DESCRIPTION	LOCATION		SIDE	AREA ID	UNIT	QUANTITY		TOTAL		DESIGN NOTES	CONSTRUCTION REMARKS
		STA. TO STA.	DESCRIPTION				P	F	P	F		
285701	OPTIONAL BASE, BASE GROUP 01 (CONT'D)	503+43.31 to 503+80.15		LT.	6433	SY	43.7					
		504+04.15 to 506+33.77		LT.	6444		275.9					
		506+57.77 to 507+09.61		LT.	6474		62.5					
		507+33.61 to 507+69.63		LT.	6491		66.6					
		507+60.97 to 507+89.78		RT.	6984		38.0					
		508+62.51 to 510+85.78		LT.	6513		238.3					
		508+80.65 to 509+10.66		RT.	7006		48.4					
		511+11.70 to 512+26.24		LT.	6550		135.3					
		512+60.27 to 515+31.08		LT.	6577		322.2					
		516+25.15 to 517+16.76		LT.	6607		109.5					
		517+54.57 to 519+44.26		LT.	6666		222.6					
		519+69.81 to 520+18.11		LT.	6695		53.6					
		519+69.91 to 519+77.23		LT.	6705		0.8					
		520+37.68 to 521+14.07		LT.	6713		83.0					
		521+44.77 to 523+80.89		LT.	6727		269.4					
		524+26.75 to 527+54.56		LT.	6743		394.5					
		527+84.76 to 528+20.06		LT.	6767		32.9					
		528+65.14 to 529+09.61		LT.	6773		47.3					
		529+35.25 to 529+96.64		LT.	6789		63.6					
		530+46.87 to 532+28.43		LT.	6794		219.2					
		532+69.25 to 533+13.93		LT.	6811		45.0					
		533+39.26 to 534+98.48		LT.	6817		157.0					
		535+29.29 to 537+84.82		LT.	6828		265.9					
		538+29.79 to 543+52.41		LT.	6860		622.7					
		544+04.71 to 546+15.70		LT.	6896		234.9					
		546+55.77 to 548+17.83		LT.	6907		184.2					
0327 70 1	MILLING EXIST ASPH PAVT, 1" AVG DEPTH	375+38.09 to 376+30.87		LT.	11750	SY	250.5		2998			
		386+81.14 to 387+05.87		LT.	11775		65.8					
		388+49.27 to 389+34.67		LT.	11805		213.2					
		406+42.18 to 407+16.93		LT.	11843		169.3					
		435+50.67 to 436+07.03		LT.	11850		132.5					
		443+13.37 to 443+87.68		LT.	11872		89.5					
		446+14.93 to 446+71.27		LT.	11880		115.8					
		450+49.11 to 451+71.25		LT.	11922		107.4					
		454+71.21 to 455+69.06		LT.	11929		129.9					
		459+82.04 to 460+61.73		LT.	11944		238.9					
		463+88.51 to 464+77.90		LT.	11963		225.3					
		470+85.98 to 472+36.74		LT.	11978		382.5					
		489+29.36 to 489+82.16		LT.	11989		102.1					
		510+84.75 to 511+20.33		LT.	12000		82.3					
		512+10.54 to 512+77.06		LT.	12047		184.5					
		515+29.17 to 516+25.36		LT.	12089		192.5					
		527+41.12 to 527+98.40		LT.	12115		101.7					
		527+98.63 to 528+76.39		LT.	12150		214.2					
0334 1 12	SUPERPAVE ASPHALTIC CONC, TRAFFIC B	311+88.70 to 312+64.14		LT.	4817	TN	4.23		1643.5			
		312+81.01 to 336+93.80		LT.	4633		148.25					
		337+43.34 to 344+02.95		LT.	4822		40.75					
		344+35.81 to 350+82.16		LT.	4858		34.68					
		351+27.36 to 354+77.12		LT.	4902		17.43					
		354+64.64 to 355+09.02		LT.	12718		6.36					

<p align="center">REVISIONS</p> <table border="1"> <thead> <tr> <th>DATE</th> <th>DESCRIPTION</th> <th>DATE</th> <th>DESCRIPTION</th> </tr> </thead> <tbody> <tr> <td> </td> <td> </td> <td> </td> <td> </td> </tr> </tbody> </table>				DATE	DESCRIPTION	DATE	DESCRIPTION					<p>AIM ENGINEERING & SURVEYING, INC. 3802 CORPOREX PARK DRIVE STE. 225 TAMPA, FLORIDA 33619 TELEPHONE (888) 627-4144 CERTIFICATE OF AUTHORIZATION NO. 3114 DAWN M. RATICAN P.E. NO. 60226</p>	<p align="center">STATE OF FLORIDA DEPARTMENT OF TRANSPORTATION</p> <table border="1"> <thead> <tr> <th>ROAD NO.</th> <th>COUNTY</th> <th>FINANCIAL PROJECT ID</th> </tr> </thead> <tbody> <tr> <td>SR 80</td> <td>LEE</td> <td>429823-1-52-01</td> </tr> </tbody> </table>	ROAD NO.	COUNTY	FINANCIAL PROJECT ID	SR 80	LEE	429823-1-52-01	<p align="center">SUMMARY OF QUANTITIES</p>	<p>SHEET NO. SQ-20</p>
DATE	DESCRIPTION	DATE	DESCRIPTION																		
ROAD NO.	COUNTY	FINANCIAL PROJECT ID																			
SR 80	LEE	429823-1-52-01																			

THE OFFICIAL RECORD OF THIS SHEET IS THE ELECTRONIC FILE DIGITALLY SIGNED AND SEALED UNDER RULE 61G15-23.004, F.A.C.

SUMMARY OF PAVEMENT

PAY ITEM NO.	PAY ITEM DESCRIPTION	LOCATION		SIDE	AREA ID	UNIT	QUANTITY		TOTAL		DESIGN NOTES	CONSTRUCTION REMARKS
		STA. TO STA.	DESCRIPTION				P	F	P	F		
0334 1 12	SUPERPAVE ASPHALTIC CONC, TRAFFIC B (CONT'D)	355+00.44 to 361+27.83		LT.	4932	TN	38.78					
		360+91.20 to 361+74.96		LT.	12727		15.12					
		361+49.90 to 367+19.27		LT.	4962		35.28					
		367+09.40 to 367+55.15		LT./RT.	12734		11.84					
		367+42.95 to 373+12.90		LT.	6845		35.00					
		373+03.25 to 373+47.92		LT.	12775		9.52					
		373+36.79 to 373+92.98		LT.	5025		3.43					
		373+82.85 to 374+28.05		LT.	12766		9.44					
		374+16.88 to 375+63.70		LT.	5030		8.99					
		375+38.09 to 376+30.87		LT.	12255		13.78					
		375+86.56 to 377+94.75		LT.	6870		12.82					
		377+83.78 to 378+30.29		LT.	12784		9.48					
		378+18.65 to 382+68.20		LT.	6895		27.80					
		383+18.80 to 385+50.92		LT.	5097		14.26					
		385+50.61 to 386+87.56		LT.	5114		8.40					
		386+81.14 to 387+05.87		LT.	12358		3.62					
		386+97.76 to 388+86.95		LT.	5127		11.57					
		388+49.27 to 389+34.67		LT.	12320		11.72					
		389+02.02 to 390+18.01		LT.	5146		7.08					
		390+38.58 to 390+87.64		LT.	5166		2.97					
		391+09.64 to 392+17.98		LT.	5173		6.62					
		392+07.31 to 392+40.68		LT.	12791		5.10					
		392+29.98 to 396+41.61		LT.	7012		25.46					
		396+29.98 to 396+77.22		LT.	12800		9.53					
		396+65.61 to 399+66.77		LT.	7035		18.52					
		399+55.23 to 400+02.12		LT.	12807		9.53					
		399+90.77 to 406+63.62		LT.	5227		41.25					
		406+42.18 to 407+16.93		LT.	12388		9.31					
		406+62.39 to 406+86.32		LT.	12816		1.32					
		406+86.32 to 416+24.70		LT.	5280		57.80					
		418+53.03 to 419+29.42		LT.	5337		4.15					
		419+16.07 to 419+66.17		LT.	12817		4.77					
		419+53.47 to 432+66.92		LT.	5345		81.81					
		433+11.34 to 435+51.62		LT.	5415		14.69					
		435+50.67 to 436+07.03		LT.	12395		7.29					
		435+61.28 to 436+16.93		LT.	12829		3.73					
		436+00.26 to 437+47.67		LT.	5428		8.91					
		437+35.86 to 437+83.52		LT.	12834		6.86					
		437+71.67 to 438+04.10		LT.	5434		1.98					
		437+94.21 to 438+42.16		LT.	12845		6.88					
		438+04.10 to 438+06.10		LT.	5439		0.12					
		438+30.10 to 439+94.05		LT.	5444		10.01					
		440+32.92 to 441+80.79		LT.	5465		9.17					
		441+68.65 to 442+17.23		LT.	12857		6.94					
		442+04.79 to 443+39.10		LT.	5478		8.34					
		443+13.37 to 443+87.68		LT.	12417		4.92					
		443+28.99 to 443+73.65		LT.	12869		4.84					
		443+63.10 to 444+69.31		LT.	5496		6.64					
		444+93.84 to 446+15.03		LT.	5510		7.40					
		446+06.73 to 446+46.91		LT.	12878		1.73					

<p align="center">REVISIONS</p> <table border="1"> <thead> <tr> <th>DATE</th> <th>DESCRIPTION</th> <th>DATE</th> <th>DESCRIPTION</th> </tr> </thead> <tbody> <tr> <td> </td> <td> </td> <td> </td> <td> </td> </tr> </tbody> </table>				DATE	DESCRIPTION	DATE	DESCRIPTION					<p>AIM ENGINEERING & SURVEYING, INC. 3802 CORPOREX PARK DRIVE STE. 225 TAMPA, FLORIDA 33619 TELEPHONE (888) 627-4144 CERTIFICATE OF AUTHORIZATION NO. 3114 DAWN M. RATCAN P.E. NO. 60226</p>	<p align="center">STATE OF FLORIDA DEPARTMENT OF TRANSPORTATION</p> <table border="1"> <thead> <tr> <th>ROAD NO.</th> <th>COUNTY</th> <th>FINANCIAL PROJECT ID</th> </tr> </thead> <tbody> <tr> <td>SR 80</td> <td>LEE</td> <td>429823-1-52-01</td> </tr> </tbody> </table>	ROAD NO.	COUNTY	FINANCIAL PROJECT ID	SR 80	LEE	429823-1-52-01	<p align="center">SUMMARY OF QUANTITIES</p>	<p>SHEET NO. SQ-21</p>
DATE	DESCRIPTION	DATE	DESCRIPTION																		
ROAD NO.	COUNTY	FINANCIAL PROJECT ID																			
SR 80	LEE	429823-1-52-01																			

THE OFFICIAL RECORD OF THIS SHEET IS THE ELECTRONIC FILE DIGITALLY SIGNED AND SEALED UNDER RULE 61G15-23.004, F.A.C.

SUMMARY OF PAVEMENT

PAY ITEM NO.	PAY ITEM DESCRIPTION	LOCATION		SIDE	AREA ID	UNIT	QUANTITY		TOTAL		DESIGN NOTES	CONSTRUCTION REMARKS
		STA. TO STA.	DESCRIPTION				P	F	P	F		
0334 1 12	SUPERPAVE ASPHALTIC CONC, TRAFFIC B (CONT'D)	446+14.93 to 446+71.27		LT.	12425	TN	6.37					
		446+71.27 to 447+08.10		LT.	5522		2.38					
		446+83.30 to 447+06.68		RT.	5563		1.46					
		447+47.40 to 447+85.64		RT.	5551		3.15					
		447+57.33 to 448+26.56		LT.	5532		3.81					
		448+69.60 to 450+06.29		LT.	5543		8.20					
		449+95.99 to 450+41.77		LT.	12884		5.61					
		450+05.02 to 450+08.29		LT.	5600		0.12					
		450+32.29 to 450+34.30		LT.	5589		0.12					
		450+34.29 to 451+45.25		LT.	5571		6.81					
		450+49.11 to 451+71.25		LT.	12439		5.91					
		451+37.24 to 451+81.52		LT.	12894		5.38					
		451+45.25 to 451+47.25		LT.	5631		0.12					
		451+71.25 to 451+73.25		LT.	5624		0.12					
		451+73.25 to 452+59.33		LT.	5607		5.26					
		452+57.43 to 452+61.34		LT.	5636		0.12					
		452+95.76 to 454+25.03		LT.	5646		7.76					
		454+18.66 to 454+27.26		LT.	5656		0.14					
		454+63.63 to 454+73.22		LT.	5683		0.15					
		454+65.94 to 455+42.73		LT.	5665		4.55					
		454+71.21 to 455+69.06		LT.	12446		7.14					
		455+33.97 to 455+79.98		LT.	12907		5.04					
		455+42.73 to 455+44.73		LT.	5711		0.12					
		455+69.06 to 455+71.06		LT.	5716		0.12					
		455+71.06 to 459+95.98		LT.	5693		26.06					
		459+82.04 to 460+61.73		LT.	12461		13.14					
		459+89.80 to 459+98.16		LT.	5722		0.14					
		460+45.23 to 461+02.98		LT.	5731		3.04					
		461+44.49 to 463+88.82		LT.	5736		15.13					
		463+76.97 to 464+24.86		LT.	12925		3.48					
		463+88.51 to 464+77.90		LT.	12480		12.39					
		464+76.53 to 465+58.07		LT.	5749		4.92					
		465+82.99 to 468+70.91		LT.	5754		17.67					
		469+23.88 to 470+82.33		LT.	5776		7.49					
		470+75.22 to 471+45.01		LT.	5795		3.11					
		470+85.98 to 472+36.74		LT.	12495		21.04					
		471+37.97 to 471+83.20		LT.	12930		3.21					
		471+39.72 to 471+47.15		LT.	5810		0.12					
		471+74.18 to 471+81.85		LT.	5805		0.12					
		471+76.33 to 472+95.92		LT.	5800		5.62					
		472+89.26 to 473+33.92		LT.	12935		6.59					
		472+90.38 to 472+98.07		LT.	5821		0.12					
		473+25.18 to 474+38.47		LT.	5815		5.33					
		474+28.48 to 474+75.49		LT.	12943		6.79					
		474+65.64 to 476+00.34		LT.	7654		6.19					
		476+49.75 to 479+61.02		LT.	7660		18.49					
		480+07.67 to 481+76.66		LT.	5868		10.45					
		482+06.13 to 488+70.63		LT.	5889		40.98					
		489+16.89 to 489+30.48		LT.	5958		0.18					
		489+19.52 to 489+42.27		LT.	5945		0.96					

<p align="center">REVISIONS</p> <table border="1"> <thead> <tr> <th>DATE</th> <th>DESCRIPTION</th> <th>DATE</th> <th>DESCRIPTION</th> </tr> </thead> <tbody> <tr> <td> </td> <td> </td> <td> </td> <td> </td> </tr> </tbody> </table>				DATE	DESCRIPTION	DATE	DESCRIPTION					AIM ENGINEERING & SURVEYING, INC. 3802 CORPOREX PARK DRIVE STE. 225 TAMPA, FLORIDA 33619 TELEPHONE (888) 627-4144 CERTIFICATE OF AUTHORIZATION NO. 3114 DAWN M. RATICAN P.E. NO. 60226	<p align="center">STATE OF FLORIDA DEPARTMENT OF TRANSPORTATION</p> <table border="1"> <thead> <tr> <th>ROAD NO.</th> <th>COUNTY</th> <th>FINANCIAL PROJECT ID</th> </tr> </thead> <tbody> <tr> <td>SR 80</td> <td>LEE</td> <td>429823-1-52-01</td> </tr> </tbody> </table>	ROAD NO.	COUNTY	FINANCIAL PROJECT ID	SR 80	LEE	429823-1-52-01	<p align="center">SUMMARY OF QUANTITIES</p>	SHEET NO. SQ-22
DATE	DESCRIPTION	DATE	DESCRIPTION																		
ROAD NO.	COUNTY	FINANCIAL PROJECT ID																			
SR 80	LEE	429823-1-52-01																			

THE OFFICIAL RECORD OF THIS SHEET IS THE ELECTRONIC FILE DIGITALLY SIGNED AND SEALED UNDER RULE 61G15-23.004, F.A.C.

SUMMARY OF PAVEMENT

PAY ITEM NO.	PAY ITEM DESCRIPTION	LOCATION		SIDE	AREA ID	UNIT	QUANTITY		TOTAL		DESIGN NOTES	CONSTRUCTION REMARKS
		STA. TO STA.	DESCRIPTION				P	F	P	F		
0334 1 12	SUPERPAVE ASPHALTIC CONC, TRAFFIC B (CONT'D)	489+29.36 to 489+82.16		LT.	12506	TN	5.61					
		489+34.58 to 489+78.84		LT.	12951		3.74					
		489+37.09 to 489+44.32		LT.	5953		0.14					
		489+68.81 to 497+39.61		LT.	5968		47.79					
		489+68.85 to 489+76.00		LT.	6026		0.06					
		497+90.83 to 502+46.86		LT.	6031		28.32					
		502+36.62 to 502+80.55		LT.	12961		5.49					
		502+70.86 to 502+72.86		LT.	6086		0.12					
		502+72.86 to 503+17.31		LT.	6074		2.72					
		503+09.14 to 503+53.95		LT.	12971		5.62					
		503+17.31 to 503+19.31		LT.	6080		0.12					
		503+43.31 to 503+45.31		LT.	6099		0.12					
		503+45.31 to 503+78.15		LT.	6092		1.99					
		503+69.31 to 504+14.76		LT.	12987		5.73					
		503+78.15 to 503+80.15		LT.	6105		0.12					
		504+04.15 to 506+33.77		LT.	6110		14.23					
		506+22.72 to 506+68.37		LT.	12998		6.66					
		506+57.77 to 507+09.61		LT.	6136		3.22					
		506+98.77 to 507+44.70		LT.	13022		6.69					
		507+33.61 to 507+69.30		LT.	6149		3.47					
		507+61.30 to 507+89.78		RT.	6170		1.73					
		508+80.65 to 509+10.33		RT.	6161		2.44					
		509+02.34 to 510+85.65		LT.	6178		10.80					
		510+84.75 to 511+20.33		LT.	12517		4.52					
		511+11.84 to 512+26.30		LT.	6210		6.98					
		512+10.54 to 512+77.06		LT.	12564		10.15					
		512+60.27 to 515+31.08		LT.	6229		16.51					
		515+12.01 to 515+71.30		LT.	13034		4.87					
		515+29.17 to 516+25.36		LT.	12606		10.59					
		516+25.15 to 517+16.53		LT.	6253		5.65					
		517+55.88 to 519+44.18		LT.	6264		11.46					
		519+33.65 to 519+80.70		LT.	13040		6.77					
		519+69.87 to 520+18.11		LT.	6284		2.77					
		520+37.84 to 521+13.93		LT.	6289		4.28					
		521+44.94 to 523+80.63		LT.	6294		13.90					
		524+27.03 to 527+54.41		LT.	6306		20.35					
		527+41.12 to 527+98.40		LT.	12632		5.59					
		527+84.91 to 528+19.92		LT.	6332		1.70					
		527+98.63 to 528+76.39		LT.	12667		11.78					
		528+65.14 to 528+88.57		LT.	6342		1.01					
		528+77.95 to 529+09.52		LT.	6337		1.44					
		528+99.09 to 529+46.13		LT.	13047		6.41					
		529+35.34 to 529+71.09		LT.	6348		1.75					
		529+63.97 to 529+96.32		LT.	6353		1.53					
		530+46.85 to 532+28.19		LT.	6358		11.31					
		532+69.48 to 533+13.85		LT.	6375		2.32					
		533+03.26 to 533+50.30		LT.	13056		6.73					
		533+39.34 to 534+98.38		LT.	6380		7.97					
		535+29.21 to 537+84.82		LT.	6391		13.59					
		538+30.02 to 543+52.11		LT.	6417		32.11					

<p align="center">REVISIONS</p> <table border="1"> <thead> <tr> <th>DATE</th> <th>DESCRIPTION</th> <th>DATE</th> <th>DESCRIPTION</th> </tr> </thead> <tbody> <tr> <td> </td> <td> </td> <td> </td> <td> </td> </tr> </tbody> </table>				DATE	DESCRIPTION	DATE	DESCRIPTION					AIM ENGINEERING & SURVEYING, INC. 3802 CORPOREX PARK DRIVE STE. 225 TAMPA, FLORIDA 33619 TELEPHONE (888) 627-4144 CERTIFICATE OF AUTHORIZATION NO. 3114 DAWN M. RATICAN P.E. NO. 60226	<p align="center">STATE OF FLORIDA DEPARTMENT OF TRANSPORTATION</p> <table border="1"> <thead> <tr> <th>ROAD NO.</th> <th>COUNTY</th> <th>FINANCIAL PROJECT ID</th> </tr> </thead> <tbody> <tr> <td>SR 80</td> <td>LEE</td> <td>429823-1-52-01</td> </tr> </tbody> </table>	ROAD NO.	COUNTY	FINANCIAL PROJECT ID	SR 80	LEE	429823-1-52-01	<p align="center">SUMMARY OF QUANTITIES</p>	SHEET NO. SQ-23
DATE	DESCRIPTION	DATE	DESCRIPTION																		
ROAD NO.	COUNTY	FINANCIAL PROJECT ID																			
SR 80	LEE	429823-1-52-01																			

THE OFFICIAL RECORD OF THIS SHEET IS THE ELECTRONIC FILE DIGITALLY SIGNED AND SEALED UNDER RULE 61G15-23.004, F.A.C.

SUMMARY OF PAVEMENT

PAY ITEM NO.	PAY ITEM DESCRIPTION	LOCATION		SIDE	AREA ID	UNIT	QUANTITY		TOTAL		DESIGN NOTES	CONSTRUCTION REMARKS
		STA. TO STA.	DESCRIPTION				P	F	P	F		
0334 1 12	SUPERPAVE ASPHALTIC CONC,	544+05.02 to 546+15.41		LT.	6450	TN	12.12					
	TRAFFIC B (CONT'D)	546+56.05 to 548+17.82		LT.	6455		9.50					
0337 7 25	ASPHALT CONCRETE FRICTION COURSE,	353+00.05 to 354+09.63		LT.	10873	TN	2.37		12.0			
	INC BIT, FC-5, PG 76-22	368+27.97 to 369+37.93		LT.	10883		2.42					
		376+30.85 to 377+40.87		LT.	10893		2.42					
		384+77.55 to 385+87.56		LT.	10917		2.42					
		402+54.17 to 403+64.19		LT.	10904		2.38					

SUMMARY OF WALLS

PAY ITEM NO.	PAY ITEM DESCRIPTION	LOCATION		SIDE	UNIT	QUANTITY		TOTAL		DESIGN NOTES	CONSTRUCTION REMARKS
		STA. TO STA.				P	F	P	F		
0400 0 11	CONCRETE CLASS NS, GRAVITY WALL	348+20.00 TO 349+40.00		LT.	CY	12.98		33.2		1.5' AVG. HEIGHT	
		456+73.54 TO 456+88.54		LT.	CY	3.24				2.9' AVG. HEIGHT	
		463+73.52 TO 463+81.52		LT.	CY	1.17				2.1' AVG. HEIGHT	
		531+03.10 TO 531+65.12		LT.	CY	15.76				3.4' AVG. HEIGHT	

SUMMARY OF SIDE DRAIN & MITERED END SECTIONS

LOCATION		PIPE LENGTH - LF					MES - EA					SOD	DESIGN NOTES	CONSTRUCTION REMARKS					
STA. TO STA.	SIDE	BACK		AHEAD		ROUND			OTHER		ROUND				OTHER				
		OFFSET	FL	OFFSET	FL	18"	24"	30"	24"	30"	18"				24"	30"	24"	30"	SY
312+84.81 to 313+75.08	LT	92.99	2.63	93.51	2.70		176.0					2				12	SD-1	CONST. CONC. JACKET	
336+37.65 to 338+71.54	LT	103.79	4.20	104.88	4.50		452.0					4				24	SD-2		
343+29.82 to 345+05.57	LT	103.79	4.70	101.66	5.00	168.0					2					18	SD-3		
346+73.45 to 347+28.37	LT	95.65	5.30	102.85	5.40	47.0					2					18	SD-4		
361+05.79 to 361+69.23	LT	45.49	4.20	44.86	4.00	56.0					2					18	SD-5		
368+52.42 to 368+91.95	LT	36.84	4.40	37.98	4.50	32.0					2					18	SD-6		
375+48.45 to 376+91.69	LT	44.26	3.30	41.25	3.20				276.0				4			24	SD-7		
381+39.79 to 382+47.69	LT	42.92	2.87	43.53	3.10				220.0								SD-8	CONST. CONC. JACKET (2)	
391+16.50 to 391+32.00	LT	46.27	2.52	43.00	2.50				24.0				2			12	SD-9	CONST. CONC. JACKET	
392+04.00 to 392+46.00	LT	43.00	2.40	43.00	2.73				74.0				4			24	SD-10		
399+52.45 to 400+04.35	LT	41.77	2.80	41.77	2.20		88.0					4				24	SD-11		
402+78.76 to 403+06.12	LT	48.40	2.10	48.51	2.00		46.0					4				24	SD-12		
406+45.19 to 407+05.77	LT	40.02	1.90	40.02	1.80		159.0					6				26	SD-13		
411+27.60 to 411+64.33	LT	45.27	1.70	45.29	1.60			58.0					4			28	SD-14		
476+63.77 to 477+51.53	LT	56.29	6.15	64.38	6.00				85.0				1			10	SD-15	CONST. CONC. JACKET	
497+95.76 to 499+14.83	LT	55.52	7.91	48.54	8.00	115.0					1					9	SD-16	CONST. CONC. JACKET	
502+19.84 to 502+31.02	LT	53.26	8.10	54.63	8.15	8.0					1					9	SD-17	CONST. CONC. JACKET, CONST. GRATE ON MES	
530+50.53 to 531+03.26	LT	53.02	6.68	53.06	6.60				100.0					2		13	SD-18	CONST. CONC. JACKET	
531+64.92 to 532+08.40	LT	52.94	6.70	54.83	6.82				82.0					2		13	SD-19	CONST. CONC. JACKET	
533+06.53 to 533+55.96	LT	53.93	6.58	64.75	6.50				96.0					2		13	SD-20	CONST. CONC. JACKET	
534+46.03 to 534+85.33	LT	63.64	6.90	56.58	6.85	76.0					2					10	SD-21	CONST. CONC. JACKET	
535+45.12 to 536+22.50	LT	55.97	6.70	69.04	6.50	154.0					2					10	SD-22		
546+00.61 to 546+65.22	LT	62.56	7.00	59.08	7.10	54.0					2					18	SD-23		
TOTALS		SUB-TOTAL:				710.0	921.0	58.0	679.0	278.0	16.0	20.0	4.0	11.0	6.0	375.0			
		TOTAL:				710	921	58	679	278	16	20	4	11	6	375			

REVISIONS				AIM ENGINEERING & SURVEYING, INC. 3802 CORPOREX PARK DRIVE STE. 225 TAMPA, FLORIDA 33619 TELEPHONE (888) 627-4144 CERTIFICATE OF AUTHORIZATION NO. 3114 DAWN M. RATICAN P.E. NO. 60226	STATE OF FLORIDA DEPARTMENT OF TRANSPORTATION			SUMMARY OF QUANTITIES	SHEET NO.
DATE	DESCRIPTION	DATE	DESCRIPTION		ROAD NO.	COUNTY	FINANCIAL PROJECT ID		
					SR 80	LEE	429823-1-52-01		SQ-24

THE OFFICIAL RECORD OF THIS SHEET IS THE ELECTRONIC FILE DIGITALLY SIGNED AND SEALED UNDER RULE 61G15-23.004, F.A.C.

SUMMARY OF RAILING					
LOCATION	SIDE	PED/BICYCLE RAILING (42" TYPE 1)		DESIGN NOTES	CONSTRUCTION REMARKS
		0515 2 211			
STA. TO STA.		LF			
		P	F		
348+02.22 to 349+44.48	LT.	142.3			
456+73.54 to 456+88.54	LT.	15.0			
463+73.52 to 463+81.52	LT.	8.0			
531+03.10 to 531+65.12	LT.	62.0			
544+21.05 to 544+29.05	LT.	8.0			
SUB-TOTAL:		235.3			
TOTAL:		235			

SUMMARY OF CURB & GUTTER AND TRAFFIC SEPARATORS												
PAY ITEM NO.	PAY ITEM DESCRIPTION	LOCATION STA. TO STA.	SIDE	UNIT	QUANTITY				TOTAL		DESIGN NOTES	CONSTRUCTION REMARKS
					GROSS LENGTH	DEDUCTIONS TYPE	LENGTH	NET LENGTH P F	P	F		
0520 1 7	CONCRETE CURB & GUTTER, TYPE E	313+38.43 to 313+53.42	LT.	LF	15.0			15.0		495		
		313+38.43 to 313+53.42	LT.		15.0			15.0				
		353+35.71 to 353+50.63	LT.		15.0			15.0				
		368+62.78 to 368+77.75	LT.		15.0			15.0				
		376+65.82 to 376+80.82	LT.		15.0			15.0				
		385+12.50 to 385+27.51	LT.		15.0			15.0				
		385+12.51 to 385+27.51	LT.		15.0			15.0				
		402+89.15 to 403+04.15	LT.		15.0			15.0				
		411+37.60 to 411+52.60	LT.		15.0			15.0				
		411+37.60 to 411+52.60	LT.		15.0			15.0				
		433+67.48 to 433+82.48	LT.		15.0			15.0				
		443+76.99 to 443+91.99	LT.		15.0			15.0				
		443+76.99 to 443+91.99	LT.		15.0			15.0				
		462+25.67 to 462+40.67	LT.		15.0			15.0				
		462+25.67 to 462+40.67	LT.		15.0			15.0				
		469+72.01 to 469+87.01	LT.		15.0			15.0				
		469+72.01 to 469+87.01	LT.		15.0			15.0				
		476+99.32 to 477+14.32	LT.		15.0			15.0				
		476+99.32 to 477+14.32	LT.		15.0			15.0				
		490+12.68 to 490+27.68	LT.		15.0			15.0				
		490+12.68 to 490+27.68	LT.		15.0			15.0				
		498+38.28 to 498+53.28	LT.		15.0			15.0				
		498+38.28 to 498+53.28	LT.		15.0			15.0				
		506+00.36 to 506+15.36	LT.		15.0			15.0				
		506+00.36 to 506+15.36	LT.		15.0			15.0				
		524+83.67 to 524+98.67	LT.		15.0			15.0				
		524+83.67 to 524+98.67	LT.		15.0			15.0				
		535+80.33 to 535+95.33	LT.		15.0			15.0				
		535+80.33 to 535+95.33	LT.		15.0			15.0				
		535+80.33 to 535+95.33	LT.		15.0			15.0				
		535+80.33 to 535+95.33	LT.		15.0			15.0				
		542+89.20 to 543+04.20	LT.		15.0			15.0				
		542+89.20 to 543+04.20	LT.		15.0			15.0				
0520 5 11	TRAFFIC SEPARATOR, CONCRETE, TYPE 1, 4' WIDE	416+03.61 to 416+10.82	RT.	LF	3.6			3.6		4		

REVISIONS				AIM ENGINEERING & SURVEYING, INC. 3802 CORPOREX PARK DRIVE STE. 225 TAMPA, FLORIDA 33619 TELEPHONE (888) 627-4144 CERTIFICATE OF AUTHORIZATION NO. 3114 DAWN M. RATICAN P.E. NO. 60226		STATE OF FLORIDA DEPARTMENT OF TRANSPORTATION			SUMMARY OF QUANTITIES		SHEET NO.
DATE	DESCRIPTION	DATE	DESCRIPTION	ROAD NO.	COUNTY	FINANCIAL PROJECT ID	SR 80	LEE			429823-1-52-01

THE OFFICIAL RECORD OF THIS SHEET IS THE ELECTRONIC FILE DIGITALLY SIGNED AND SEALED UNDER RULE 61G15-23.004, F.A.C.

SUMMARY OF SIDEWALK & DETECTABLE WARNINGS

LOCATION STA. TO STA.	SIDE	AREA ID	CONC SIDEWALK 4"		BUS BAY/BOARDING PAD - CONCRETE		DETECTABLE WARNINGS		DESIGN NOTES	CONSTRUCTION REMARKS
			0522 1		0522 3		0527 2			
			SY		SY		SF			
P	F	P	F	P	F					
313+42.86 to 313+48.16	LT.	14677	5.7							
353+41.53 to 353+47.05	LT.	14685	2.9							
368+66.60 to 368+72.53	LT.	14696	20.2							
376+70.67 to 376+75.78	LT.	14713	11.9							
385+17.42 to 385+22.47	LT.	14725	4.7							
402+94.02 to 402+99.17	LT.	14736	15.9							
411+41.63 to 411+47.43	LT.	14745	17.1							
416+12.39 to 417+05.19	LT.	8441	50.5							
418+00.66 to 418+19.62	LT.	8976	10.6							
418+19.62 to 418+53.13	LT.	8977	18.6							
433+72.46 to 433+77.53	LT.	14758	8.9							
443+82.01 to 443+87.05	LT.	14766	1.7							
462+30.66 to 462+35.77	LT.	14824	9.2							
469+76.97 to 469+82.00	LT.	14833	1.7							
477+04.30 to 477+09.32	LT.	14842	1.7							
488+52.33 to 488+72.94	LT.	8675	12.3							
490+17.58 to 490+22.68	LT.	14851	8.6							
498+43.26 to 498+48.67	LT.	14861	8.2							
506+05.35 to 506+10.44	LT.	14872	7.8							
507+69.30 to 508+10.14	LT.	15764	26.7							
508+62.78 to 509+02.35	LT.	15774	24.6							
524+87.95 to 524+93.70	LT.	14880	11.1							
535+85.32 to 535+90.32	LT.	14889	1.7							
542+94.19 to 542+99.20	LT.	14898	8.0							
313+38.16 to 313+53.42	LT.	21635			13.3					
353+35.70 to 353+51.47	LT.	21629			13.3					
368+62.57 to 368+77.75	LT.	21640			13.3					
376+65.78 to 376+80.82	LT.	21651			13.3					
385+12.47 to 385+27.51	LT.	21657			13.3					
402+89.15 to 403+04.18	LT.	21663			13.3					
411+37.44 to 411+52.60	LT.	21669			13.3					
433+67.47 to 433+82.48	LT.	21675			13.3					
443+76.99 to 443+92.01	LT.	21681			13.3					
462+25.66 to 462+40.67	LT.	21685			13.3					
469+72.00 to 469+87.01	LT.	21691			13.3					
476+99.31 to 477+14.32	LT.	21697			13.3					
490+12.68 to 490+27.68	LT.	21703			13.3					
498+38.27 to 498+53.28	LT.	21709			13.3					
506+00.36 to 506+15.36	LT.	21715			13.3					
524+83.66 to 524+98.67	LT.	21720			13.3					
535+80.32 to 535+95.33	LT.	21728			13.3					
542+89.20 to 543+04.20	LT.	21734			13.3					
311+88.70 to 312+00.36	LT.	28096					26.9			
361+23.21 to 361+27.83	LT.	28136					20.7			
361+49.90 to 361+54.42	LT.	28176					20.0			
406+60.28 to 406+65.73	LT.	28223					21.1			
406+86.00 to 406+88.31	LT.	28269					19.2			
SUB-TOTAL:			290.3		239.4		107.9			
TOTAL:			290		239		1188			

<table border="1"> <thead> <tr> <th colspan="2">REVISIONS</th> </tr> <tr> <th>DATE</th> <th>DESCRIPTION</th> </tr> </thead> <tbody> <tr> <td> </td> <td> </td> </tr> </tbody> </table>				REVISIONS		DATE	DESCRIPTION			AIM ENGINEERING & SURVEYING, INC. 3802 CORPOREX PARK DRIVE STE. 225 TAMPA, FLORIDA 33619 TELEPHONE (888) 627-4144 CERTIFICATE OF AUTHORIZATION NO. 3114 DAWN M. RATICAN P.E. NO. 60226		STATE OF FLORIDA DEPARTMENT OF TRANSPORTATION <table border="1"> <tr> <th>ROAD NO.</th> <th>COUNTY</th> <th>FINANCIAL PROJECT ID</th> </tr> <tr> <td>SR 80</td> <td>LEE</td> <td>429823-1-52-01</td> </tr> </table>			ROAD NO.	COUNTY	FINANCIAL PROJECT ID	SR 80	LEE	429823-1-52-01	SHEET NO. SQ-26	
REVISIONS																						
DATE	DESCRIPTION																					
ROAD NO.	COUNTY	FINANCIAL PROJECT ID																				
SR 80	LEE	429823-1-52-01																				

SUMMARY OF QUANTITIES

THE OFFICIAL RECORD OF THIS SHEET IS THE ELECTRONIC FILE DIGITALLY SIGNED AND SEALED UNDER RULE 61G15-23.004, F.A.C.

SUMMARY OF SIDEWALK & DETECTABLE WARNINGS

LOCATION STA. TO STA.	SIDE	AREA ID	CONC SIDEWALK 4"		BUS BAY/BOARDING PAD - CONCRETE		DETECTABLE WARNINGS		DESIGN NOTES	CONSTRUCTION REMARKS
			0522 1		0522 3		0527 2			
			SY		SY		SF			
P	F	P	F	P	F					
416+14.87 to 416+23.04	RT.	28337					16.1			
416+16.71 to 416+24.71	LT.	28301					15.1			
416+30.77 to 416+44.30	RT.	28399					26.4			
416+98.90 to 417+05.19	LT.	28437					10.9			
432+54.00 to 432+69.47	LT.	28558					31.6			
433+11.34 to 433+24.77	LT.	28570					29.6			
439+79.69 to 439+94.05	LT.	28647					30.0			
440+32.92 to 440+44.65	LT.	28700					27.1			
446+83.05 to 446+91.05	LT.	28918					15.9			
446+83.30 to 446+91.33	RT.	28791					18.7			
446+98.52 to 447+06.68	RT.	28786					19.8			
447+04.30 to 447+08.10	LT.	28926					16.5			
447+47.40 to 447+55.20	RT.	28711					19.4			
447+57.33 to 447+64.11	LT.	28909					18.4			
447+76.95 to 447+84.83	RT.	28831					16.5			
447+77.07 to 447+84.96	LT.	28868					16.0			
454+18.66 to 454+27.26	LT.	28935					23.5			
454+63.63 to 454+73.41	LT.	28941					24.5			
460+88.09 to 461+03.11	LT.	28946					31.1			
461+44.49 to 461+57.36	LT.	28951					27.9			
468+50.60 to 468+70.91	LT.	28958					38.6			
469+23.88 to 469+38.65	LT.	28965					28.6			
475+84.00 to 476+00.34	LT.	28971					29.8			
476+49.77 to 476+66.96	LT.	28976					34.3			
479+45.14 to 479+61.27	LT.	28984					34.0			
480+07.67 to 480+21.27	LT.	28990					29.7			
488+54.86 to 488+70.63	LT.	28996					32.0			
489+16.89 to 489+30.61	LT.	29001					29.3			
497+22.07 to 497+39.61	LT.	29007					34.5			
497+90.83 to 498+07.00	LT.	29012					32.9			
507+61.30 to 507+69.30	RT.	29030					15.8			
507+61.30 to 507+69.30	LT.	29018					16.0			
507+78.60 to 507+90.14	RT.	29035					24.2			
508+04.81 to 508+10.14	LT.	29023					14.2			
508+62.78 to 508+70.87	LT.	29053					16.1			
508+80.64 to 508+86.02	RT.	29042					17.1			
509+02.33 to 509+10.34	RT.	29048					17.6			
509+02.33 to 509+10.36	LT.	29058					15.8			
523+64.11 to 523+80.58	LT.	29063					32.0			
524+27.03 to 524+41.15	LT.	29068					30.0			
532+11.05 to 532+28.24	LT.	29076					34.4			
532+69.41 to 532+82.62	LT.	29082					29.5			
537+71.49 to 537+84.82	LT.	29088					29.3			
538+30.02 to 538+43.52	LT.	29094					29.0			
SUB-TOTAL:							1079.7			

<table border="1"> <thead> <tr> <th colspan="2">REVISIONS</th> </tr> <tr> <th>DATE</th> <th>DESCRIPTION</th> </tr> </thead> <tbody> <tr> <td> </td> <td> </td> </tr> </tbody> </table>				REVISIONS		DATE	DESCRIPTION			AIM ENGINEERING & SURVEYING, INC. 3802 CORPOREX PARK DRIVE STE. 225 TAMPA, FLORIDA 33619 TELEPHONE (888) 627-4144 CERTIFICATE OF AUTHORIZATION NO. 3114 DAWN M. RATICAN P.E. NO. 60226		STATE OF FLORIDA DEPARTMENT OF TRANSPORTATION <table border="1"> <tr> <th>ROAD NO.</th> <th>COUNTY</th> <th>FINANCIAL PROJECT ID</th> </tr> <tr> <td>SR 80</td> <td>LEE</td> <td>429823-1-52-01</td> </tr> </table>			ROAD NO.	COUNTY	FINANCIAL PROJECT ID	SR 80	LEE	429823-1-52-01	SHEET NO. SQ-27	
REVISIONS																						
DATE	DESCRIPTION																					
ROAD NO.	COUNTY	FINANCIAL PROJECT ID																				
SR 80	LEE	429823-1-52-01																				
SUMMARY OF QUANTITIES																						

THE OFFICIAL RECORD OF THIS SHEET IS THE ELECTRONIC FILE DIGITALLY SIGNED AND SEALED UNDER RULE 61G15-23.004, F.A.C.

SUMMARY OF PERFORMANCE TURF

LOCATION STA. TO STA.	SIDE	AREA ID	PERFORMANCE TURF		PERFORMANCE TURF (SOD)		DESIGN NOTES	CONSTRUCTION REMARKS
			0570	1 1	0570	1 2		
			SY		SY			
P	F	P	F					
311+83.28 to 312+65.49	LT.	30272	109.6					
312+77.91 to 336+97.84	LT.	30167	988.5					
312+86.82 to 313+43.16	LT.	38958	43.9					
313+47.84 to 336+85.62	LT.	38982	5896.0					
337+38.48 to 344+07.97	LT.	30145	499.0					
337+52.43 to 343+85.82	LT.	37735	1490.4					
344+29.22 to 350+96.93	LT.	30075	1228.9					
344+55.27 to 347+49.29	LT.	37775	949.7					
351+18.15 to 354+77.38	LT.	37808	197.2					
351+41.27 to 353+41.85	LT.	37833	263.0					
353+46.50 to 354+76.35	LT.	37859	270.1					
355+00.16 to 361+24.75	LT.	30663	2069.4					
355+01.25 to 361+28.95	LT.	30682	383.0					
361+49.54 to 367+20.17	LT./RT.	30699	3522.7					
361+52.88 to 367+19.17	LT.	30739	239.8					
367+42.69 to 373+12.77	LT.	30794	515.0					
367+43.26 to 373+13.10	LT.	39157	2830.6					
373+36.68 to 373+92.85	LT.	30809	50.4					
373+36.92 to 373+93.18	LT.	30802	217.5					
374+16.77 to 375+63.31	LT.	30827	107.5					
374+17.00 to 375+63.91	LT.	30814	580.9					
375+86.51 to 377+94.62	LT.	30865	135.3					
375+86.96 to 377+94.94	LT.	39229	782.4					
375+86.96 to 377+94.94	LT.	30836	773.7					
375+86.96 to 377+94.94	LT.	39198	778.1					
376+68.68 to 376+70.78	LT.	39193	4.3					
376+75.68 to 376+77.78	LT.	39188	4.3					
378+18.54 to 382+74.14	LT.	30908	450.9					
378+18.78 to 382+61.02	LT.	30882	1754.6					
383+06.41 to 385+35.32	LT.	37919	333.8					
383+45.76 to 385+17.47	LT.	37937	400.9					
385+22.44 to 386+88.01	LT.	37974	450.1					
385+50.62 to 386+81.52	LT.	30976	65.0					
386+97.56 to 388+87.02	LT.	31011	74.3					
386+97.94 to 388+85.45	LT.	30990	584.6					
389+01.98 to 390+18.28	LT.	31062	88.6					
389+03.40 to 390+16.91	LT.	31024	407.4					
390+38.55 to 390+88.10	LT.	31073	168.2					
390+38.94 to 390+86.86	LT.	31099	48.4					
391+09.54 to 392+17.98	LT.	31126	101.3					
391+09.84 to 392+17.98	LT.	31106	413.5					
392+29.98 to 396+41.61	LT.	31159	285.6					
392+29.98 to 396+41.61	LT.	31137	1741.2					
396+65.61 to 399+66.77	LT.	31190	149.4					
396+65.61 to 399+66.77	LT.	31173	1335.9					
399+90.77 to 402+94.17	LT.	37994	1330.8					
399+90.77 to 406+69.64	LT.	31250	367.0					
SUB-TOTAL:			35482.7					
TOTAL:			71159		10361			

<p align="center">REVISIONS</p> <table border="1"> <thead> <tr> <th>DATE</th> <th>DESCRIPTION</th> <th>DATE</th> <th>DESCRIPTION</th> </tr> </thead> <tbody> <tr> <td> </td> <td> </td> <td> </td> <td> </td> </tr> </tbody> </table>				DATE	DESCRIPTION	DATE	DESCRIPTION					<p align="center">AIM ENGINEERING & SURVEYING, INC. 3802 CORPOREX PARK DRIVE STE. 225 TAMPA, FLORIDA 33619 TELEPHONE (888) 627-4144 CERTIFICATE OF AUTHORIZATION NO. 3114 DAWN M. RATICAN P.E. NO. 60226</p>		<p align="center">STATE OF FLORIDA DEPARTMENT OF TRANSPORTATION</p> <table border="1"> <thead> <tr> <th>ROAD NO.</th> <th>COUNTY</th> <th>FINANCIAL PROJECT ID</th> </tr> </thead> <tbody> <tr> <td>SR 80</td> <td>LEE</td> <td>429823-1-52-01</td> </tr> </tbody> </table>			ROAD NO.	COUNTY	FINANCIAL PROJECT ID	SR 80	LEE	429823-1-52-01	<p align="center">SUMMARY OF QUANTITIES</p>		<p align="center">SHEET NO. SQ-29</p>
DATE	DESCRIPTION	DATE	DESCRIPTION																						
ROAD NO.	COUNTY	FINANCIAL PROJECT ID																							
SR 80	LEE	429823-1-52-01																							

THE OFFICIAL RECORD OF THIS SHEET IS THE ELECTRONIC FILE DIGITALLY SIGNED AND SEALED UNDER RULE 61G15-23.004, F.A.C.

SUMMARY OF PERFORMANCE TURF

LOCATION STA. TO STA.	SIDE	AREA ID	PERFORMANCE TURF		PERFORMANCE TURF (SOD)		DESIGN NOTES	CONSTRUCTION REMARKS
			0570	1 1	0570	1 2		
			SY		SY			
P	F	P	F					
402+99.03 to 406+61.70	LT.	38023	1526.3					
406+85.81 to 413+82.73	LT.	38114	343.3					
406+87.04 to 411+42.44	LT.	39272	1922.7					
411+46.80 to 416+14.72	LT.	39301	1582.5					
414+07.12 to 417+15.02	LT.	31368	227.8					
416+19.53 to 416+91.06	LT.	38054	87.3					
417+94.00 to 422+10.35	LT.	31403	251.4					
418+06.99 to 419+28.14	LT.	31387	205.0					
419+54.99 to 424+81.60	LT.	31427	948.1					
422+25.52 to 432+77.60	LT.	31449	1312.0					
426+59.21 to 432+54.65	LT.	31491	1169.0					
433+02.04 to 435+50.81	LT.	31518	160.4					
433+25.21 to 433+70.47	LT.	31548	47.4					
433+79.46 to 435+51.96	LT.	31534	463.9					
436+00.05 to 437+47.67	LT.	34640	380.4					
436+05.08 to 437+47.67	LT.	34631	37.7					
437+71.67 to 438+06.10	LT.	31592	77.8					
437+71.67 to 438+06.10	LT.	31599	7.7					
438+30.10 to 439+80.28	LT.	31604	176.8					
438+30.10 to 440+04.47	LT.	31622	307.3					
440+26.53 to 441+80.79	LT.	31641	119.7					
440+44.05 to 441+80.72	LT.	31658	308.4					
442+04.79 to 443+37.48	LT.	31670	303.1					
442+04.79 to 443+39.09	LT.	31683	53.5					
443+63.10 to 444+66.70	LT.	34618	89.8					
443+64.63 to 443+77.01	LT.	31709	11.0					
443+89.89 to 444+68.04	LT.	31717	109.6					
444+94.18 to 446+18.22	LT.	34602	49.4					
444+96.70 to 446+13.84	LT.	31733	114.3					
446+38.93 to 446+83.05	LT.	31750	45.6					
446+71.26 to 447+09.82	LT.	34578	30.9					
446+90.65 to 447+06.14	LT.	34565	15.2					
447+55.80 to 448+22.60	LT.	31843	40.5					
447+62.83 to 447+74.96	LT.	31762	6.1					
447+86.96 to 448+24.07	LT.	31848	37.8					
448+66.70 to 450+08.29	LT.	34554	64.5					
448+73.91 to 449+13.47	LT.	31854	34.5					
449+20.89 to 450+06.39	LT.	31869	104.3					
450+32.29 to 450+49.11	LT.	31911	8.4					
450+32.46 to 451+47.25	LT.	31894	165.4					
451+71.25 to 452+58.93	LT.	31921	198.7					
451+71.25 to 452+61.40	LT.	31934	30.1					
452+95.01 to 454+33.69	LT.	31951	99.5					
452+99.32 to 454+19.56	LT.	31942	240.8					
454+57.50 to 454+71.22	LT.	31962	21.2					
454+72.73 to 455+44.55	LT.	31971	107.6					
455+68.78 to 456+73.54	LT.	32013	76.8					
455+69.24 to 459+90.08	LT.	31984	1070.2					
SUB-TOTAL :			14791.7					

<table border="1"> <thead> <tr> <th colspan="2">REVISIONS</th> </tr> <tr> <th>DATE</th> <th>DESCRIPTION</th> </tr> </thead> <tbody> <tr> <td> </td> <td> </td> </tr> </tbody> </table>				REVISIONS		DATE	DESCRIPTION			AIM ENGINEERING & SURVEYING, INC. 3802 CORPOREX PARK DRIVE STE. 225 TAMPA, FLORIDA 33619 TELEPHONE (888) 627-4144 CERTIFICATE OF AUTHORIZATION NO. 3114 DAWN M. RATCAN P.E. NO. 60226		STATE OF FLORIDA DEPARTMENT OF TRANSPORTATION <table border="1"> <tr> <th>ROAD NO.</th> <th>COUNTY</th> <th>FINANCIAL PROJECT ID</th> </tr> <tr> <td>SR 80</td> <td>LEE</td> <td>429823-1-52-01</td> </tr> </table>			ROAD NO.	COUNTY	FINANCIAL PROJECT ID	SR 80	LEE	429823-1-52-01	SHEET NO. SQ-30	
REVISIONS																						
DATE	DESCRIPTION																					
ROAD NO.	COUNTY	FINANCIAL PROJECT ID																				
SR 80	LEE	429823-1-52-01																				
SUMMARY OF QUANTITIES																						

THE OFFICIAL RECORD OF THIS SHEET IS THE ELECTRONIC FILE DIGITALLY SIGNED AND SEALED UNDER RULE 61G15-23.004, F.A.C.

SUMMARY OF PERFORMANCE TURF

LOCATION STA. TO STA.	SIDE	AREA ID	PERFORMANCE TURF		PERFORMANCE TURF (SOD)		DESIGN NOTES	CONSTRUCTION REMARKS
			0570	1 1	0570	1 2		
			SY		SY			
P	F	P	F					
459+12.15 to 459+99.28	LT.	32000	94.5					
460+43.90 to 461+11.79	LT.	32025	146.8					
460+54.74 to 460+88.58	LT.	32020	15.3					
461+35.93 to 463+88.51	LT.	32050	201.4					
461+56.75 to 462+28.71	LT.	39381	70.0					
462+28.66 to 462+30.71	LT.	39396	3.2					
462+35.66 to 463+88.52	LT.	39402	407.0					
464+13.12 to 465+56.11	LT.	32076	308.9					
464+76.20 to 465+58.10	LT.	32090	18.2					
465+82.97 to 467+05.70	LT.	32129	24.2					
465+85.11 to 468+50.93	LT.	32096	658.5					
467+89.01 to 468+85.59	LT.	32111	142.5					
469+38.65 to 469+77.00	LT.	32135	23.9					
469+82.00 to 471+40.52	LT.	32146	50.9					
470+25.96 to 470+25.96	LT.	34523	475.9					
471+72.90 to 472+99.68	LT.	38138	207.7					
471+81.08 to 472+48.72	LT.	32358	11.6					
472+47.63 to 472+91.07	LT.	32364	6.6					
473+23.56 to 474+40.13	LT.	38159	337.6					
473+31.90 to 474+31.43	LT.	32352	19.5					
474+64.05 to 476+14.58	LT.	38167	421.8					
474+72.35 to 475+05.24	LT.	32370	7.6					
475+02.29 to 475+84.56	LT.	32375	16.9					
476+38.41 to 479+72.59	LT.	32459	812.7					
476+66.65 to 477+04.31	LT.	33331	25.4					
477+09.31 to 479+44.68	LT.	33342	81.8					
479+96.16 to 481+73.55	LT.	32485	174.8					
480+20.99 to 481+76.45	LT.	33394	307.9					
482+06.39 to 488+55.39	LT.	33362	1545.9					
482+11.41 to 488+68.47	LT.	33421	322.5					
488+65.15 to 488+82.44	LT.	33413	21.2					
489+05.17 to 489+44.57	LT.	38184	60.3					
489+27.77 to 489+30.48	LT.	32592	0.1					
489+27.77 to 489+39.69	LT.	32584	2.2					
489+30.54 to 489+37.56	LT.	32577	1.0					
489+32.61 to 489+36.30	LT.	32572	0.3					
489+68.37 to 497+53.73	LT.	32625	462.4					
489+75.12 to 490+17.68	LT.	32664	41.3					
490+22.66 to 497+15.30	LT.	32677	1726.2					
497+77.64 to 502+46.95	LT.	39417	278.1					
498+06.59 to 498+43.27	LT.	32711	28.6					
498+48.26 to 502+46.86	LT.	34164	998.0					
502+70.87 to 503+19.30	LT.	34156	87.6					
502+76.23 to 503+06.76	LT.	32891	22.5					
503+43.31 to 503+80.15	LT.	34150	66.3					
504+04.15 to 506+05.35	LT.	34125	500.6					
504+04.23 to 506+33.77	LT.	34107	87.7					
506+10.35 to 506+33.69	LT.	32938	36.0					
SUB-TOTAL :			11361.9					

<table border="1"> <thead> <tr> <th colspan="2">REVISIONS</th> <th colspan="2">DESCRIPTION</th> </tr> <tr> <th>DATE</th> <th>DESCRIPTION</th> <th>DATE</th> <th>DESCRIPTION</th> </tr> </thead> <tbody> <tr> <td> </td> <td> </td> <td> </td> <td> </td> </tr> </tbody> </table>				REVISIONS		DESCRIPTION		DATE	DESCRIPTION	DATE	DESCRIPTION					AIM ENGINEERING & SURVEYING, INC. 3802 CORPOREX PARK DRIVE STE. 225 TAMPA, FLORIDA 33619 TELEPHONE (888) 627-4144 CERTIFICATE OF AUTHORIZATION NO. 3114 DAWN M. RATICAN P.E. NO. 60226		STATE OF FLORIDA DEPARTMENT OF TRANSPORTATION <table border="1"> <tr> <th>ROAD NO.</th> <th>COUNTY</th> <th>FINANCIAL PROJECT ID</th> </tr> <tr> <td>SR 80</td> <td>LEE</td> <td>429823-1-52-01</td> </tr> </table>			ROAD NO.	COUNTY	FINANCIAL PROJECT ID	SR 80	LEE	429823-1-52-01	SHEET NO. SQ-31	
REVISIONS		DESCRIPTION																										
DATE	DESCRIPTION	DATE	DESCRIPTION																									
ROAD NO.	COUNTY	FINANCIAL PROJECT ID																										
SR 80	LEE	429823-1-52-01																										

SUMMARY OF QUANTITIES

THE OFFICIAL RECORD OF THIS SHEET IS THE ELECTRONIC FILE DIGITALLY SIGNED AND SEALED UNDER RULE 61G15-23.004, F.A.C.

SUMMARY OF PERFORMANCE TURF

LOCATION STA. TO STA.	SIDE	AREA ID	PERFORMANCE TURF		PERFORMANCE TURF (SOD)		DESIGN NOTES	CONSTRUCTION REMARKS
			0570	1 1	0570	1 2		
			SY		SY			
P	F	P	F					
506+57.85 to 507+09.61	LT.	34093	109.4					
506+57.87 to 507+09.61	LT.	32974	25.2					
507+33.61 to 507+59.30	LT.	34085	62.1					
507+33.61 to 508+13.69	LT.	34053	52.6					
507+69.30 to 508+06.93	LT.	34068	82.7					
508+56.04 to 510+91.11	LT.	33959	310.7					
508+67.98 to 509+02.35	LT.	38199	31.8					
509+10.33 to 510+25.39	LT.	38277	63.3					
511+09.25 to 512+18.68	LT.	33188	80.0					
511+19.16 to 512+26.46	LT.	33208	176.0					
512+61.09 to 515+29.32	LT.	38297	128.9					
512+61.22 to 515+29.91	LT.	33238	629.5					
515+54.02 to 517+04.08	LT.	33881	241.9					
516+24.94 to 517+20.79	LT.	33456	179.1					
517+45.43 to 519+44.99	LT.	33864	321.6					
517+84.10 to 519+37.02	LT.	33893	170.2					
519+68.98 to 520+18.21	LT.	38314	128.8					
519+77.15 to 520+16.82	LT.	33580	12.0					
520+34.11 to 521+17.39	LT.	33499	215.2					
521+41.10 to 523+91.79	LT.	33506	648.8					
521+54.73 to 523+62.04	LT.	33594	61.1					
524+16.30 to 527+56.69	LT.	33519	329.4					
524+41.33 to 524+88.66	LT.	33603	64.3					
524+93.66 to 527+43.73	LT.	33613	515.2					
527+82.78 to 528+22.73	LT.	33634	85.1					
527+95.39 to 528+08.53	LT.	33628	2.4					
528+60.78 to 529+10.42	LT.	38326	113.8					
529+34.41 to 530+12.99	LT.	38351	182.7					
529+42.83 to 529+78.08	LT.	38361	9.3					
530+43.52 to 532+38.15	LT.	33667	224.7					
530+56.21 to 532+10.66	LT.	33656	300.7					
532+60.70 to 533+14.60	LT.	33681	131.7					
532+82.56 to 533+06.88	LT.	33701	6.3					
533+38.59 to 534+85.49	LT.	33691	306.0					
533+44.43 to 534+94.96	LT.	33708	133.1					
535+32.66 to 535+85.32	LT.	33740	68.5					
535+38.88 to 537+98.03	LT.	33753	606.8					
535+90.32 to 536+28.65	LT.	33730	28.2					
536+76.13 to 537+71.64	LT.	33718	35.0					
538+23.12 to 543+63.40	LT.	33931	355.4					
538+43.61 to 542+94.20	LT.	33769	1131.2					
542+99.19 to 543+32.30	LT.	33790	27.4					
543+91.95 to 546+22.52	LT.	33838	595.7					
544+23.89 to 545+96.76	LT.	33844	55.4					
546+46.03 to 548+18.42	LT.	33857	425.5					
546+73.73 to 548+17.50	LT.	33851	57.8					
311+87.50 to 312+64.27	LT.	23601				16.9		
311+97.23 to 312+58.80	LT.	23606				13.2		
SUB-TOTAL :			9522.5			30.1		

<table border="1"> <thead> <tr> <th colspan="2">REVISIONS</th> </tr> <tr> <th>DATE</th> <th>DESCRIPTION</th> </tr> </thead> <tbody> <tr> <td> </td> <td> </td> </tr> </tbody> </table>				REVISIONS		DATE	DESCRIPTION			AIM ENGINEERING & SURVEYING, INC. 3802 CORPOREX PARK DRIVE STE. 225 TAMPA, FLORIDA 33619 TELEPHONE (888) 627-4144 CERTIFICATE OF AUTHORIZATION NO. 3114 DAWN M. RATICAN P.E. NO. 60226	STATE OF FLORIDA DEPARTMENT OF TRANSPORTATION <table border="1"> <tr> <th>ROAD NO.</th> <th>COUNTY</th> <th>FINANCIAL PROJECT ID</th> </tr> <tr> <td>SR 80</td> <td>LEE</td> <td>429823-1-52-01</td> </tr> </table>	ROAD NO.	COUNTY	FINANCIAL PROJECT ID	SR 80	LEE	429823-1-52-01	SHEET NO. SQ-32
REVISIONS																		
DATE	DESCRIPTION																	
ROAD NO.	COUNTY	FINANCIAL PROJECT ID																
SR 80	LEE	429823-1-52-01																
SUMMARY OF QUANTITIES																		

THE OFFICIAL RECORD OF THIS SHEET IS THE ELECTRONIC FILE DIGITALLY SIGNED AND SEALED UNDER RULE 61G15-23.004, F.A.C.

SUMMARY OF PERFORMANCE TURF

LOCATION STA. TO STA.	SIDE	AREA ID	PERFORMANCE TURF		PERFORMANCE TURF (SOD)		DESIGN NOTES	CONSTRUCTION REMARKS
			0570	1 1	0570	1 2		
			SY		SY			
P	F	P	F					
312+80.63 to 315+19.20	LT.	38650			55.1			
312+81.01 to 315+19.20	LT.	23641			55.1			
312+85.47 to 313+40.98	LT.	23613			12.7			
313+40.90 to 313+42.94	LT.	23620			0.5			
313+47.76 to 315+89.55	LT.	23671			55.3			
315+18.79 to 315+36.51	LT.	23636			3.9			
315+36.51 to 315+44.22	LT.	23659			1.7			
315+44.22 to 315+61.86	LT.	23654			3.9			
315+61.45 to 315+81.55	LT.	23664			4.4			
315+81.35 to 317+73.12	LT.	23715			42.7			
315+89.43 to 317+73.60	LT.	23697			41.0			
317+73.04 to 323+10.61	LT.	23736			119.8			
317+73.52 to 320+36.00	LT.	23779			58.4			
321+73.72 to 321+73.72	LT.	23803			61.5			
323+10.45 to 327+73.46	LT.	23871			103.2			
323+11.37 to 327+73.84	LT.	23840			103.0			
327+73.39 to 331+90.29	LT.	23903			92.9			
327+73.78 to 331+90.64	LT.	23947			92.9			
331+90.23 to 336+94.93	LT.	38605			112.7			
331+90.58 to 336+87.16	LT.	24031			110.9			
337+42.11 to 344+03.80	LT.	24105			150.4			
337+50.58 to 343+88.70	LT.	24074			144.8			
344+34.01 to 350+84.23	LT.	38514			144.5			
344+34.59 to 350+84.23	LT.	24142			144.4			
344+51.08 to 346+35.92	LT.	24187			41.7			
346+15.81 to 350+72.97	LT.	24212			101.2			
351+25.86 to 354+77.25	LT.	24310			79.0			
351+34.36 to 353+40.06	LT.	24277			46.5			
353+39.85 to 353+42.06	LT.	24267			0.4			
353+46.84 to 353+49.05	LT.	24254			0.4			
353+48.84 to 354+76.47	LT.	24240			28.4			
355+00.30 to 361+25.26	LT.	24339			140.7			
355+01.11 to 361+28.31	LT.	24364			141.5			
361+49.54 to 367+19.47	LT.	24391			128.5			
361+52.37 to 367+19.21	LT.	24446			128.1			
367+42.90 to 373+12.79	LT.	24524			127.4			
367+43.20 to 368+66.65	LT.	24497			27.7			
368+71.56 to 373+12.92	LT.	24504			98.4			
373+36.77 to 373+92.87	LT.	24533			12.5			
373+36.90 to 373+93.00	LT.	24538			12.5			
374+16.85 to 375+63.37	LT.	24558			32.7			
374+16.98 to 375+63.70	LT.	24545			32.7			
375+86.54 to 377+94.64	LT.	24591			46.6			
375+86.56 to 376+70.68	LT.	24614			18.8			
376+75.67 to 377+94.77	LT.	24571			26.7			
378+18.63 to 382+68.20	LT.	24639			101.7			
378+18.76 to 382+62.54	LT.	24668			100.2			
383+17.04 to 385+35.38	LT.	24762			49.9			
SUB-TOTAL :					3239.9			

<table border="1"> <thead> <tr> <th colspan="2">REVISIONS</th> </tr> <tr> <th>DATE</th> <th>DESCRIPTION</th> </tr> </thead> <tbody> <tr> <td> </td> <td> </td> </tr> </tbody> </table>				REVISIONS		DATE	DESCRIPTION			AIM ENGINEERING & SURVEYING, INC. 3802 CORPOREX PARK DRIVE STE. 225 TAMPA, FLORIDA 33619 TELEPHONE (888) 627-4144 CERTIFICATE OF AUTHORIZATION NO. 3114 DAWN M. RATICAN P.E. NO. 60226	STATE OF FLORIDA DEPARTMENT OF TRANSPORTATION <table border="1"> <tr> <th>ROAD NO.</th> <th>COUNTY</th> <th>FINANCIAL PROJECT ID</th> </tr> <tr> <td>SR 80</td> <td>LEE</td> <td>429823-1-52-01</td> </tr> </table>	ROAD NO.	COUNTY	FINANCIAL PROJECT ID	SR 80	LEE	429823-1-52-01	SHEET NO. SQ-33
REVISIONS																		
DATE	DESCRIPTION																	
ROAD NO.	COUNTY	FINANCIAL PROJECT ID																
SR 80	LEE	429823-1-52-01																
SUMMARY OF QUANTITIES																		

THE OFFICIAL RECORD OF THIS SHEET IS THE ELECTRONIC FILE DIGITALLY SIGNED AND SEALED UNDER RULE 61G15-23.004, F.A.C.

SUMMARY OF PERFORMANCE TURF								
LOCATION STA. TO STA.	SIDE	AREA ID	PERFORMANCE TURF		PERFORMANCE TURF (SOD)		DESIGN NOTES	CONSTRUCTION REMARKS
			0570	1 1	0570	1 2		
			SY		SY			
P	F	P	F					
383+33.65 to 385+17.44	LT.	24780			42.4			
385+22.43 to 385+35.41	LT.	24793			2.9			
385+50.62 to 386+87.20	LT.	24829			30.5			
385+50.62 to 386+87.56	LT.	24818			30.6			
386+97.76 to 388+85.89	LT.	24896			41.9			
386+97.76 to 388+86.97	LT.	24917			42.2			
389+02.02 to 390+18.01	LT.	24881			25.9			
389+03.01 to 390+17.09	LT.	24860			25.4			
390+38.55 to 390+87.77	LT.	24850			10.9			
390+38.88 to 390+86.99	LT.	24855			10.7			
391+09.64 to 392+17.98	LT.	24938			24.1			
391+09.64 to 392+17.98	LT.	24951			24.1			
392+29.98 to 396+41.61	LT.	24964			92.6			
392+29.98 to 396+41.61	LT.	24987			92.6			
396+65.61 to 399+66.77	LT.	25010			67.4			
396+65.61 to 399+66.77	LT.	25029			67.4			
399+90.77 to 402+94.03	LT.	25048			67.8			
399+90.77 to 406+65.73	LT.	25093			150.9			
402+99.02 to 403+01.03	LT.	25078			0.4			
403+01.02 to 406+62.41	LT.	25140			80.7			
406+85.99 to 416+15.31	LT.	25174			208.9			
406+86.34 to 411+41.80	LT.	25273			101.6			
411+46.76 to 416+16.72	LT.	25235			109.7			
416+17.04 to 416+26.71	LT.	25229			5.4			
418+53.11 to 419+28.72	LT.	25314			16.8			
418+53.13 to 419+29.42	LT.	25323			17.0			
419+53.47 to 432+70.93	LT.	25399			299.6			
419+54.34 to 432+58.09	LT.	25330			296.0			
433+10.38 to 435+50.95	LT.	25495			54.6			
433+21.92 to 433+70.46	LT.	25470			11.7			
433+70.46 to 433+72.46	LT.	25479			0.5			
433+77.46 to 433+79.46	LT.	25521			0.4			
433+79.33 to 435+51.62	LT.	25507			38.2			
436+00.08 to 437+47.67	LT.	25536			32.8			
436+04.27 to 437+47.67	LT.	25531			31.7			
437+71.67 to 438+06.10	LT.	25541			7.7			
437+71.67 to 438+06.10	LT.	25546			7.7			
438+30.10 to 439+83.42	LT.	25553			34.8			
438+30.10 to 439+95.69	LT.	25577			37.7			
440+31.71 to 441+80.79	LT.	25601			34.4			
440+41.54 to 441+80.79	LT.	25615			32.0			
442+04.79 to 443+38.21	LT.	25627			30.1			
442+04.79 to 443+39.09	LT.	25644			30.4			
443+63.10 to 444+67.72	LT.	25667			23.8			
443+63.92 to 443+82.02	LT.	25660			3.9			
443+87.01 to 444+69.23	LT.	25678			18.9			
444+93.93 to 446+14.97	LT.	25705			27.0			
444+95.59 to 446+14.93	LT.	25694			26.4			
SUB-TOTAL :					2471.1			

REVISIONS				AIM ENGINEERING & SURVEYING, INC. 3802 CORPOREX PARK DRIVE STE. 225 TAMPA, FLORIDA 33619 TELEPHONE (888) 627-4144 CERTIFICATE OF AUTHORIZATION NO. 3114 DAWN M. RATCAN P.E. NO. 60226	STATE OF FLORIDA DEPARTMENT OF TRANSPORTATION			SUMMARY OF QUANTITIES	SHEET NO. SQ-34
DATE	DESCRIPTION	DATE	DESCRIPTION		ROAD NO.	COUNTY	FINANCIAL PROJECT ID		
				SR 80	LEE	429823-1-52-01			

THE OFFICIAL RECORD OF THIS SHEET IS THE ELECTRONIC FILE DIGITALLY SIGNED AND SEALED UNDER RULE 61G15-23.004, F.A.C.

SUMMARY OF PERFORMANCE TURF

LOCATION STA. TO STA.	SIDE	AREA ID	PERFORMANCE TURF		PERFORMANCE TURF (SOD)		DESIGN NOTES	CONSTRUCTION REMARKS
			0570	1 1	0570	1 2		
			SY		SY			
P	F	P	F					
447+56.97 to 448+23.65	LT.	25721			14.6			
447+61.61 to 447+76.96	LT.	25726			5.2			
447+84.96 to 448+25.45	LT.	25734			11.2			
448+67.19 to 450+08.30	LT.	25750			31.3			
448+72.34 to 450+07.12	LT.	25745			29.7			
450+32.29 to 451+47.25	LT.	25768			25.7			
450+32.31 to 451+47.25	LT.	25755			25.6			
451+71.24 to 452+61.34	LT.	25796			20.2			
451+71.28 to 452+59.48	LT.	25784			19.7			
452+95.76 to 454+27.21	LT.	25811			29.6			
452+98.64 to 454+21.20	LT.	25822			27.4			
454+62.57 to 455+44.73	LT.	25845			18.4			
454+70.69 to 455+44.73	LT.	25833			16.4			
455+69.05 to 459+98.16	LT.	25861			96.3			
455+69.06 to 459+92.19	LT.	25878			91.4			
460+44.48 to 461+04.20	LT.	25905			13.1			
460+52.13 to 460+91.95	LT.	25900			8.2			
461+44.25 to 463+88.82	LT.	25912			56.0			
461+54.80 to 462+30.71	LT.	25925			18.3			
462+28.66 to 462+30.71	LT.	25949			3.2			
462+35.66 to 462+37.71	LT.	25957			3.2			
462+35.71 to 463+88.82	LT.	25938			33.4			
464+76.53 to 465+58.07	LT.	25972			18.1			
464+77.33 to 465+56.70	LT.	25967			17.6			
465+83.02 to 468+72.87	LT.	25999			65.7			
465+84.25 to 468+55.75	LT.	25981			61.3			
469+21.55 to 471+47.72	LT.	26031			50.7			
469+35.43 to 469+77.00	LT.	26021			9.3			
469+82.00 to 471+42.47	LT.	26049			35.8			
471+73.52 to 472+98.71	LT.	26060			27.7			
471+79.05 to 472+93.12	LT.	26065			24.9			
473+24.55 to 474+39.14	LT.	26070			25.3			
473+29.93 to 474+33.50	LT.	26076			22.6			
474+65.00 to 476+02.57	LT.	26083			30.3			
474+70.38 to 475+87.83	LT.	26088			25.5			
476+47.89 to 479+62.68	LT.	26107			70.2			
476+63.12 to 477+04.31	LT.	26095			9.1			
477+09.31 to 479+48.55	LT.	26138			53.1			
480+05.91 to 481+74.39	LT.	26189			38.9			
480+18.38 to 481+76.66	LT.	26166			36.6			
482+06.20 to 486+48.61	LT.	26307			99.2			
482+09.81 to 486+50.31	LT.	26272			98.6			
486+48.32 to 488+58.75	LT.	26344			48.2			
486+50.03 to 488+58.36	LT.	26369			47.7			
488+64.15 to 488+72.44	LT.	26395			1.5			
489+15.24 to 489+44.57	LT.	26403			6.3			
489+27.11 to 489+39.69	LT.	26409			2.3			
489+68.80 to 497+41.59	LT	26476			175.9			
SUB-TOTAL :					1700.5			

<table border="1"> <thead> <tr> <th colspan="2">REVISIONS</th> </tr> <tr> <th>DATE</th> <th>DESCRIPTION</th> </tr> </thead> <tbody> <tr> <td> </td> <td> </td> </tr> </tbody> </table>				REVISIONS		DATE	DESCRIPTION			AIM ENGINEERING & SURVEYING, INC. 3802 CORPOREX PARK DRIVE STE. 225 TAMPA, FLORIDA 33619 TELEPHONE (888) 627-4144 CERTIFICATE OF AUTHORIZATION NO. 3114 DAWN M. RATCAN P.E. NO. 60226	STATE OF FLORIDA DEPARTMENT OF TRANSPORTATION <table border="1"> <tr> <th>ROAD NO.</th> <th>COUNTY</th> <th>FINANCIAL PROJECT ID</th> </tr> <tr> <td>SR 80</td> <td>LEE</td> <td>429823-1-52-01</td> </tr> </table>	ROAD NO.	COUNTY	FINANCIAL PROJECT ID	SR 80	LEE	429823-1-52-01	SHEET NO. SQ-35
REVISIONS																		
DATE	DESCRIPTION																	
ROAD NO.	COUNTY	FINANCIAL PROJECT ID																
SR 80	LEE	429823-1-52-01																
SUMMARY OF QUANTITIES																		

THE OFFICIAL RECORD OF THIS SHEET IS THE ELECTRONIC FILE DIGITALLY SIGNED AND SEALED UNDER RULE 61G15-23.004, F.A.C.

SUMMARY OF PERFORMANCE TURF

LOCATION STA. TO STA.	SIDE	AREA ID	PERFORMANCE TURF		PERFORMANCE TURF (SOD)		DESIGN NOTES	CONSTRUCTION REMARKS
			0570	1 1	0570	1 2		
			SY		SY			
P	F	P	F					
489+73.42 to 490+17.67	LT.	26414			11.0			
490+22.66 to 497+26.24	LT.	26427			159.0			
497+89.29 to 502+46.86	LT.	26650			103.7			
498+04.17 to 498+43.26	LT.	26738			10.0			
498+48.26 to 502+46.86	LT.	26693			89.8			
502+70.84 to 503+19.31	LT.	26644			10.8			
502+70.86 to 503+19.38	LT.	26638			9.1			
503+43.30 to 503+80.15	LT.	26627			8.2			
503+43.31 to 503+80.15	LT.	26632			7.7			
504+04.15 to 506+05.35	LT.	26606			45.2			
504+04.15 to 506+33.77	LT.	26581			51.7			
506+10.35 to 506+33.77	LT.	26574			5.2			
506+57.77 to 507+09.61	LT.	26547			11.7			
506+57.77 to 507+09.61	LT.	26558			11.7			
507+33.61 to 507+59.30	LT.	26536			5.7			
507+33.61 to 507+69.30	LT.	26569			7.9			
507+59.30 to 507+61.30	LT.	26542			5.9			
509+10.43 to 510+44.19	LT.	26774			30.2			
509+10.49 to 510+85.65	LT.	26751			39.5			
511+11.04 to 512+20.25	LT.	26888			25.0			
511+17.05 to 512+20.93	LT.	26906			23.9			
512+60.93 to 515+30.24	LT.	26923			60.3			
512+61.09 to 515+28.92	LT.	26953			59.9			
516+25.15 to 517+07.15	LT.	26995			19.0			
516+25.15 to 517+17.76	LT.	26983			21.6			
517+52.87 to 519+44.60	LT.	27011			44.7			
517+79.14 to 519+38.94	LT.	27034			37.0			
519+69.40 to 520+18.11	LT.	27053			10.8			
519+75.19 to 520+17.56	LT.	27060			9.1			
520+36.93 to 521+14.73	LT.	27074			17.1			
520+45.23 to 521+07.79	LT.	27069			13.4			
521+43.96 to 523+82.29	LT.	27094			52.8			
521+52.39 to 523+68.99	LT.	27083			47.5			
524+25.41 to 527+55.27	LT.	27123			76.1			
524+37.41 to 524+88.66	LT.	27111			12.3			
524+93.66 to 527+46.22	LT.	27149			57.5			
527+83.98 to 528+20.80	LT.	27190			8.0			
527+92.74 to 528+11.12	LT.	27185			3.5			
528+65.14 to 529+09.99	LT.	27202			9.9			
528+72.02 to 529+04.07	LT.	27197			6.4			
529+34.87 to 529+98.22	LT.	27209			13.8			
529+40.82 to 529+85.96	LT.	27214			9.6			
530+46.25 to 532+29.64	LT.	27241			43.2			
530+53.98 to 532+15.36	LT.	27223			33.3			
532+69.48 to 533+14.27	LT.	27260			9.9			
532+79.44 to 533+08.75	LT.	27265			6.0			
533+38.94 to 534+98.48	LT.	27272			36.9			
533+42.92 to 534+95.93	LT.	27284			35.2			
SUB-TOTAL :					1427.7			

<table border="1"> <thead> <tr> <th colspan="2">REVISIONS</th> </tr> <tr> <th>DATE</th> <th>DESCRIPTION</th> </tr> </thead> <tbody> <tr> <td> </td> <td> </td> </tr> </tbody> </table>				REVISIONS		DATE	DESCRIPTION			AIM ENGINEERING & SURVEYING, INC. 3802 CORPOREX PARK DRIVE STE. 225 TAMPA, FLORIDA 33619 TELEPHONE (888) 627-4144 CERTIFICATE OF AUTHORIZATION NO. 3114 DAWN M. RATCAN P.E. NO. 60226	STATE OF FLORIDA DEPARTMENT OF TRANSPORTATION <table border="1"> <tr> <th>ROAD NO.</th> <th>COUNTY</th> <th>FINANCIAL PROJECT ID</th> </tr> <tr> <td>SR 80</td> <td>LEE</td> <td>429823-1-52-01</td> </tr> </table>	ROAD NO.	COUNTY	FINANCIAL PROJECT ID	SR 80	LEE	429823-1-52-01	SHEET NO. SQ-36
REVISIONS																		
DATE	DESCRIPTION																	
ROAD NO.	COUNTY	FINANCIAL PROJECT ID																
SR 80	LEE	429823-1-52-01																
SUMMARY OF QUANTITIES																		

THE OFFICIAL RECORD OF THIS SHEET IS THE ELECTRONIC FILE DIGITALLY SIGNED AND SEALED UNDER RULE 61G15-23.004, F.A.C.

SUMMARY OF PERFORMANCE TURF								
LOCATION STA. TO STA.	SIDE	AREA ID	PERFORMANCE TURF		PERFORMANCE TURF (SOD)		DESIGN NOTES	CONSTRUCTION REMARKS
			0570	1 1	0570	1 2		
			SY		SY			
P	F	P	F					
535+29.18 to 537+86.24	LT.	27317			58.8			
535+31.59 to 535+85.32	LT.	27297			12.8			
535+90.32 to 536+57.68	LT.	27344			15.6			
536+57.61 to 536+95.37	LT.	27362			8.6			
536+95.29 to 537+30.29	LT.	27373			7.8			
537+30.22 to 537+75.28	LT.	27356			9.6			
538+28.60 to 543+53.87	LT.	27398			119.8			
538+39.88 to 542+94.19	LT.	27432			102.7			
542+99.19 to 543+35.95	LT.	27461			9.0			
544+03.22 to 546+17.04	LT.	27474			47.1			
544+18.49 to 546+01.26	LT.	27469			39.5			
546+54.38 to 548+17.82	LT.	27484			36.1			
546+54.38 to 548+17.86	LT.	38668			36.2			
546+70.30 to 548+17.56	LT.	27479			32.3			
FROM DRAINAGE STRUCTURES	LT.				581.0			
FROM SIDE DRAIN	LT.				375.0			
SUB-TOTAL:					1491.9			

REVISIONS				AIM ENGINEERING & SURVEYING, INC. 3802 CORPOREX PARK DRIVE STE. 225 TAMPA, FLORIDA 33619 TELEPHONE (888) 627-4144 CERTIFICATE OF AUTHORIZATION NO. 3114 DAWN M. RATCAN P.E. NO. 60226	STATE OF FLORIDA DEPARTMENT OF TRANSPORTATION			SUMMARY OF QUANTITIES	SHEET NO. SQ-37
DATE	DESCRIPTION	DATE	DESCRIPTION		ROAD NO.	COUNTY	FINANCIAL PROJECT ID		
				SR 80	LEE	429823-1-52-01			