AREA


ESTERO BLVD
BAYLAND ROAD
MADERA ROAD
KEY WEST COURT
COMPASS LANE
COMPASS LANE
WILLIAMS DRIVE
AVENIDA PESCADORA
6' SDWK
1235
1236
1237
1238
1239
1240
1241
1242
1243
1244
1245
1246
1247
1248
1249
1250
1251
1252
1253
ESTERO BLVD
ESTERO BLVD
ESTERO BLVD
ESTERO BLVD

QUIET

QUIET

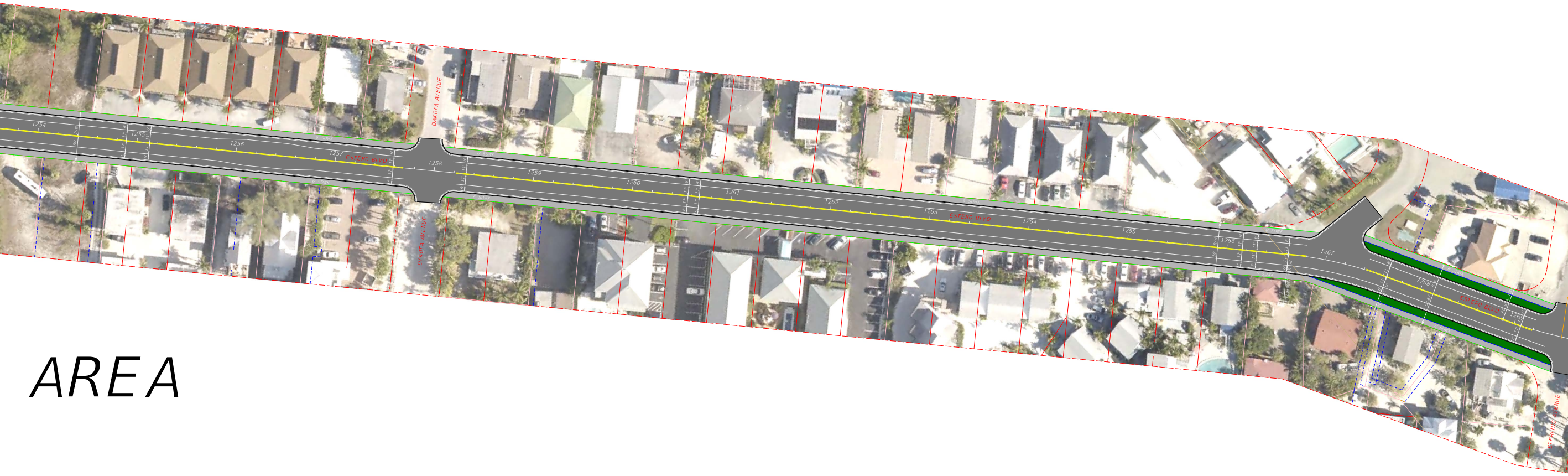
1254
R/W
50'
6'
11'
1255
1256
1257
ESTERO BLVD
6' SDWK
DAKOTA AVENUE
1258
DAKOTA AVENUE
1259
1260
1261
1262
1263
ESTERO BLVD
1264
1265
1266
1267
1268
1269
ESTERO BLVD
STERLING AVENUE

AREA

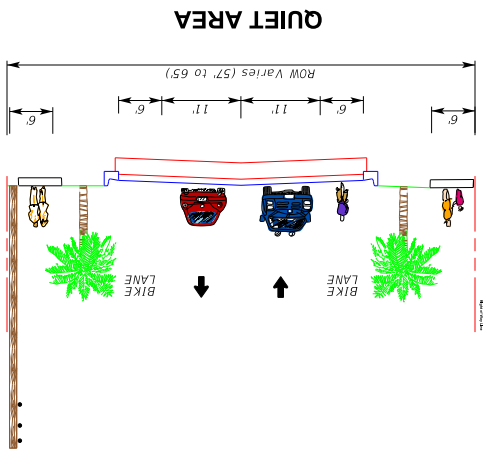
QUIET AREA
ROW Varies (57' to 65')
6'
6'
11'
11'
6'
6'
BIKE LANE
BIKE LANE

QUIET AREA

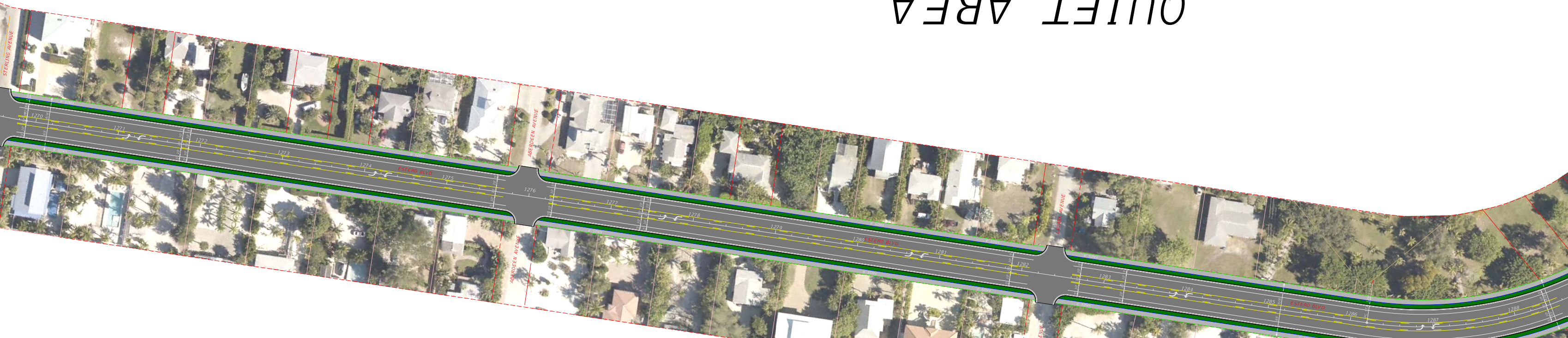
STERLING AVENUE
ABERDEEN AVENUE
ABERDEEN AVENUE
LANARK AVENUE
LANARK AVENUE
ESTERO BLVD
ESTERO BLVD
ESTERO BLVD
6' SDWK
1270
1271
1272
1273
1274
1275
1276
1277
1278
1279
1280
1281
1282
1283
1284
1285
1286
1287
1288

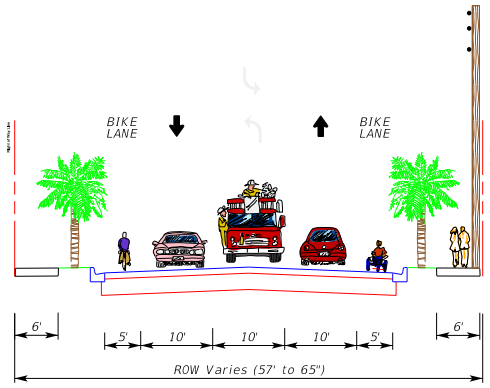
BIKE LANE
BIKE LANE
6'
5'
10'
10'
10'
5'
6'
ROW Varies (57' to 65")

QUIET AREA

QUIET AREA

1" = 40'

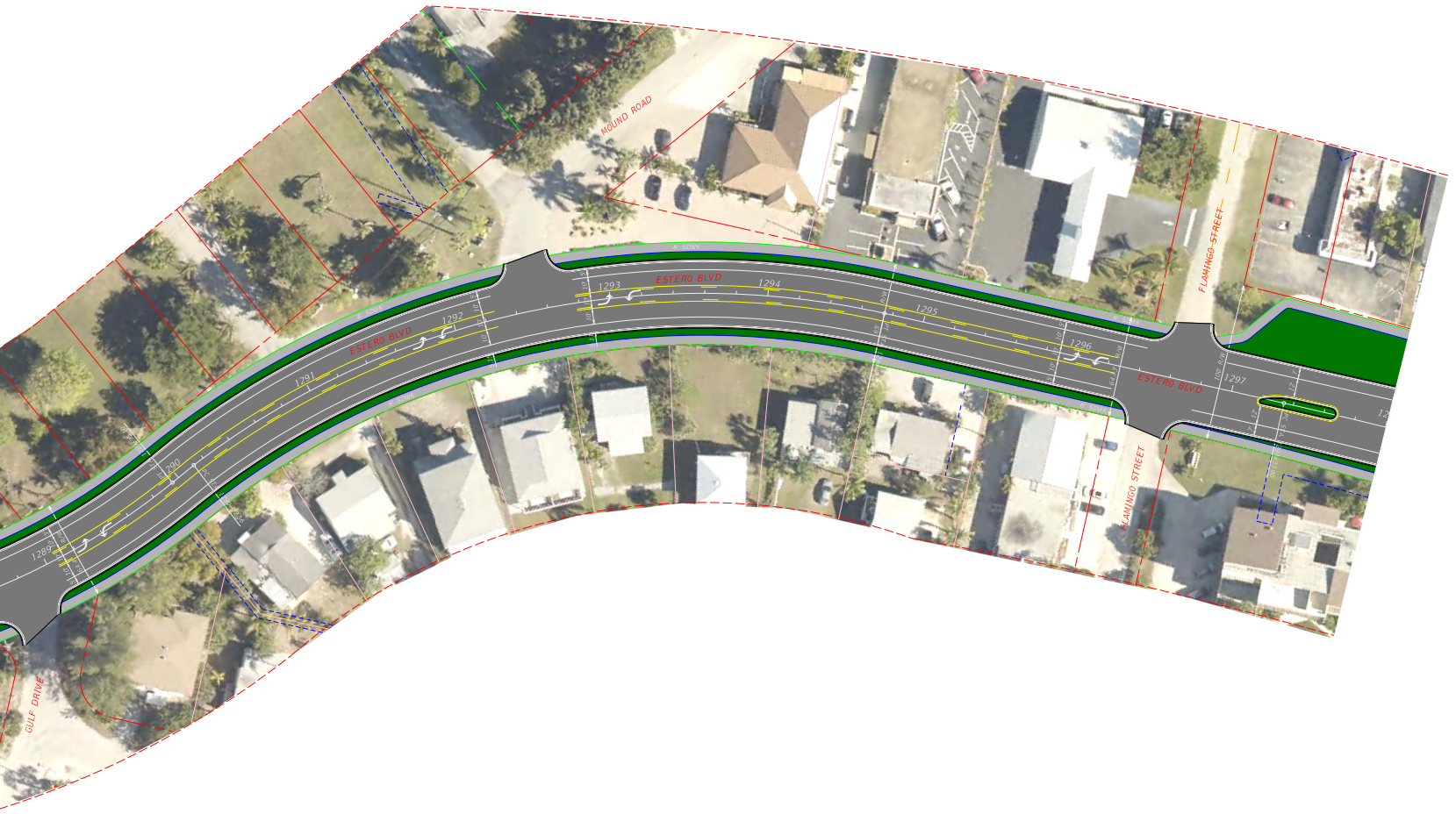
MOUND ROAD
ESTERO BLVD
ESTERO BLVD
ESTERO BLVD
FLAMINGO STREET
FLAMINGO STREET
GULF DRIVE
6' SDWK
6' SDWK
6' SDWK
6' SDWK
1289
1290
1291
1292
1293
1294
1295
1296
1297