CONTRACT PLANS COMPONENTS

ROADWAY PLANS
SIGNING AND PAVEMENT MARKING PLANS
STRUCTURAL PLANS
LIGHTING PLANS

LEE COUNTY PUBLIC WORKS
DEPARTMENT OF TRANSPORTATION

ROADWAY PLANS

BURNT STORE ROAD WIDENING - 4 LANE IMPROVEMENT
SOUTH SEGMENT
LEE COUNTY

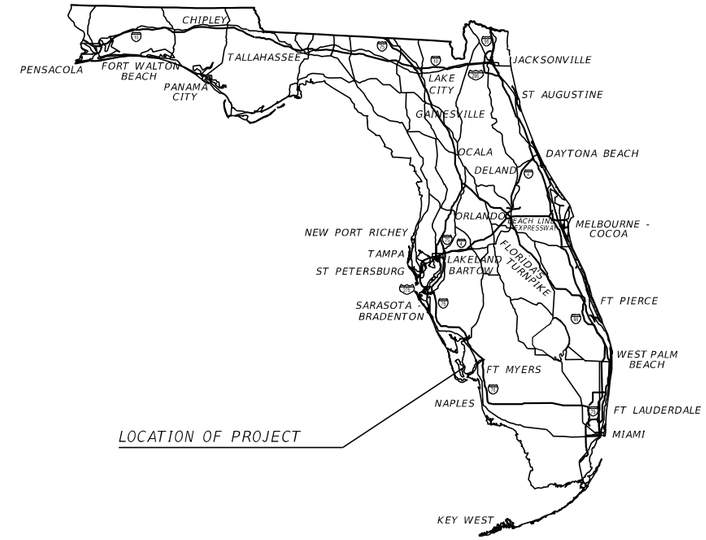

INDEX OF ROADWAY PLANS

SHEET NO.	SHEET DESCRIPTION
1	KEYSHEET
2	SUMMARY OF PAY ITEMS
3 - 6	DRAINAGE MAPS
7 - 10	TYPICAL SECTIONS
11	GENERAL NOTES
12 - 21	SUMMARY OF QUANTITIES
22 - 23	SUMMARY OF DRAINAGE STRUCTURES
24	PROJECT LAYOUT
25	PROJECT CONTROL
26	SPECIAL PROFILE GRADE LINE LAYOUT
27	ROADWAY PLAN - VETERANS MEMORIAL PARKWAY
28 - 42	ROADWAY PLAN - BURNT STORE ROAD
43 - 51	ROADWAY PROFILE
52 - 53	SIDE ROAD PLAN-PROFILES
54	POND 4-1 DETAIL
55	DRAINAGE DETAILS
56 - 69	DRAINAGE STRUCTURES
70 - 73	CROSS SECTIONS - VETERANS MEMORIAL PARKWAY
74 - 104	CROSS SECTIONS - BURNT STORE ROAD
105 - 106	STORMWATER POLLUTION PREVENTION PLAN
107 - 122	EROSION CONTROL
123 - 138	UTILITY ADJUSTMENTS
TC-1 - TC-4	TRAFFIC CONTROL

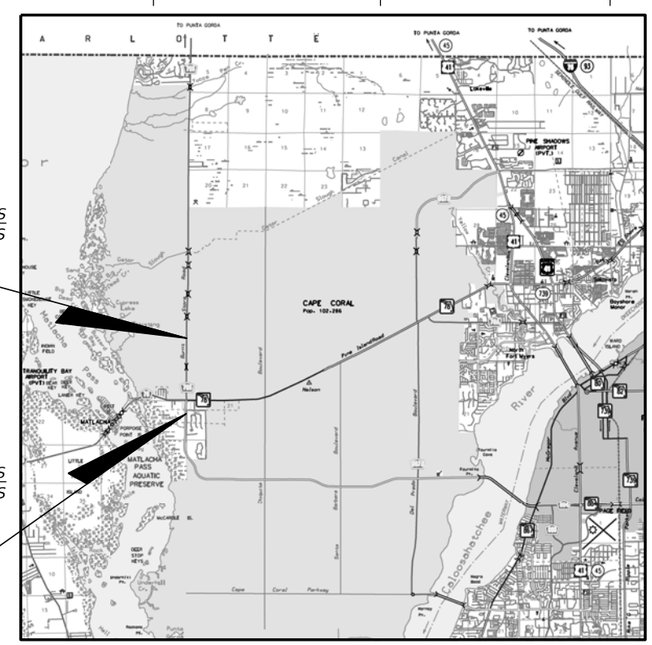

LEE COUNTY BOARD OF COMMISSIONERS

DISTRICT 1:	JOHN MANNING
DISTRICT 2:	CECIL PENDERGRASS
DISTRICT 3:	
DISTRICT 4:	BRIAN HAMMAN, VICE CHAIRMAN
DISTRICT 5:	FRANK MANN

GOVERNING STANDARD PLANS:

Florida Department of Transportation, FY 2019-20 Standard Plans for Road and Bridge Construction and applicable Interim Revisions (IRs).

Standard Plans for Road Construction and associated IRs are available at the following website: http://www.fdot.gov/design/standardplans

Standard Plans for Bridge Construction are included in the Structures Plans Component

GOVERNING STANDARD SPECIFICATIONS:

Florida Department of Transportation, July 2019 Standard Specifications for Road and Bridge Construction at the following website: http://www.fdot.gov/programmanagement/Implemented/SpecBooks

THE OFFICIAL RECORD OF THIS PACKAGE HAS BEEN ELECTRONICALLY SIGNED AND SEALED USING A DIGITAL SIGNATURE AS REQUIRED BY 61G15-23.004 F.A.C.

THIS ITEM HAS BEEN DIGITALLY SIGNED AND SEALED BY

ON THE DATE ADJACENT TO THE SEAL

PRINTED COPIES OF THIS DOCUMENT ARE NOT CONSIDERED SIGNED AND SEALED AND THE SIGNATURE MUST BE VERIFIED ON ANY ELECTRONIC COPIES.

JOHNSON ENGINEERING

90% PLANS
JUNE 2019

ROADWAY PLANS ENGINEER OF RECORD:

RYAN K. BELL, P.E.
P.E. NO.: 60010
JOHNSON ENGINEERING, INC.
2122 JOHNSON STREET
FORT MYERS, FLORIDA 33901
CERTIFICATE OF AUTHORIZATION NO.: 642

LEE COUNTY PROJECT MANAGER:

VINCENT J. MILLER, P.E.

CONSTRUCTION CONTRACT NO.	FISCAL YEAR	SHEET NO.
	19	1

THE OFFICIAL RECORD OF THIS SHEET IS THE ELECTRONIC FILE DIGITALLY SIGNED AND SEALED UNDER RULE 61G15-23.004, F.A.C.

SUMMARY OF PAY ITEMS

PAY ITEM NO.	PAY ITEM DESCRIPTION	UNIT	QUANTITY
101 1	MOBILIZATION	LS	1
102 1	MAINTENANCE OF TRAFFIC	LS	1
104 10 3	SEDIMENT BARRIERS - SILT FENCE	LF	18,621
104 11	FLOATING TURBIDITY BARRIER	LF	1,111
104 12	STAKED TURBIDITY BARRIER- NYLON REINFORCED PVC	LF	94
104 18	INLET PROTECTION SYSTEM	EA	7
107 2	MOWING	LS	1
110 1 1	CLEARING & GRUBBING (XX.XX ACRES)	LS	1
120 1	EXCAVATION REGULAR	CY	36062
120 6	EMBANKMENT	CY	74,532
160 4	TYPE B STABILIZATION (LBR 40)	SY	73,730
285 704	OPTIONAL BASE, BASE GROUP 04 (6" LIMEROCK DRIVE)	SY	22,279
285 712	OPTIONAL BASE, BASE GROUP 12 (LIMEROCK)	SY	38,252
327 70 1	MILLING EXIST ASPH PAVT, 1" AVG DEPTH	SY	33,569
327 70 19	MILLING EXIST ASPH PAVT, 0.75" AVG DEPTH	SY	2,651
327 70 23	MILLING EXIST ASPH PAVT, 6.00" AVG DEPTH	SY	1,139
337 7 25	ASPHALT CONCRETE FRICTION COURSE, INC BIT, FC-5, PG 76-22 (0.75")	TN	106
	S-I STRUCTURAL COURSE 1.25"	TN	3,149
	S-I STRUCTURAL COURSE 3.00"	TN	6,256
	S-1 STRUCTURAL COURSE 5.00"	TN	313
	S-III SURFACE COURSE 1.00"	TN	4,668
	S-III SURFACE COURSE 1.50"	TN	712
339 1	MISCELLANEOUS ASPHALT PAVEMENT (GUARDRAIL) 2" THICK	TN	67
400 1 25	CONCRETE CLASS 1, ENDWALLS	CY	4.53
425 1 311	INLET, CURB, TYPE S, <10'	EA	4
425 1 521	INLET, DT BOT, TYPE C, <10'	EA	1
425 1 541	INLET, DT BOT, TYPE D, <10'	EA	12
425 1 551	INLET, DT BOT, TYPE E, <10'	EA	1
425 1 581	INLET, DT BOT, TYPE H, <10'	EA	2
425 2 61	MANHOLES, P-8, <10'	EA	2
430 94 2	DESILTING PIPE, 25-36"	LF	
430 174 115	PIPE CULVERT, OPTIONAL MATERIAL, ROUND, 12" SD	LF	26
430 174 118	PIPE CULVERT, OPTIONAL MATERIAL, ROUND, 18" SD	LF	897
430 174 124	PIPE CULVERT, OPTIONAL MATERIAL, ROUND, 24" SD	LF	430
430 174 136	PIPE CULVERT, OPTIONAL MATERIAL, ROUND, 36" SD	LF	463
430 174 218	PIPE CULVERT, OPTIONAL MATERIAL, OTHER SHAPE - ELLIP/ARCH, 18"SD	LF	353
430 174 224	PIPE CULVERT, OPTIONAL MATERIAL, OTHER SHAPE - ELLIP/ARCH, 24"SD	LF	1012
430 174 230	PIPE CULVERT, OPTIONAL MATERIAL, OTHER SHAPE - ELLIP/ARCH, 30"SD	LF	494

SUMMARY OF PAY ITEMS

PAY ITEM NO.	PAY ITEM DESCRIPTION	UNIT	QUANTITY
430 982 129	MITERED END SECTION, OPTIONAL ROUND 24" CD	EA	2
430 984 121	MITERED END SECTION, OPTIONAL ROUND 12" SD	EA	2
430 984 125	MITERED END SECTION, OPTIONAL ROUND 18" SD	EA	4
430 984 129	MITERED END SECTION, OPTIONAL ROUND 24" SD	EA	3
430 984 138	MITERED END SECTION, OPTIONAL ROUND 36" SD	EA	3
430 984 625	MITERED END SECTION, OPTIONAL - ELLIPTICAL (14"X23") SD	EA	7
430 984 629	MITERED END SECTION, OPTIONAL - ELLIPTICAL (19"X30") SD	EA	10
430 984 633	MITERED END SECTION, OPTIONAL - ELLIPTICAL (24"X38") SD	EA	1
515 2 311	PEDESTRIAN / BICYCLE RAILING, ALUMINUM ONLY, 42" TYPE 1	LF	254
520 1 7	CONCRETE CURB & GUTTER, TYPE E	LF	3364
520 1 10	CONCRETE CURB & GUTTER, TYPE F	LF	321
520 3	VALLEY GUTTER - CONCRETE	LF	884
522 2	CONCRETE SIDEWALK AND DRIVEWAYS, 6" THICK	SY	6879
527 2	DETECTABLE WARNINGS	SF	756
530 3 4	RIPRAP, RUBBLE, F&I, DITCH LINING	LF	55
536 73	GUARDRAIL REMOVAL	LF	261
	GUARDRAIL	LF	1481
536 85 22	GUARDRAIL END TREATMENT - FLARED APPROACH TERMINAL	EA	6
536 85 24	GUARDRAIL END TREATMENT - PARALLEL APPROACH TERMINAL	EA	2
570 1 2	PERFORMANCE TURF, SOD	SY	224,244

PAY ITEM FOOTNOTES:

102-1	LUMP SUM COST SHALL INCLUDE ALL ITEMS OF WORK ASSOCIATED WITH PREPARATION AND INSPECTION OF THE CONTRACTORS TRAFFIC CONTROL PLANS AS REQUIRED IN THE TRAFFIC CONTROL GUIDELINES CONTAINED HEREIN.
110-1-1	CLEARING AND GRUBBING SHALL INCLUDE BUT NOT BE LIMITED TO, THE REMOVAL OF ASPHALT, CONCRETE, ROAD BASE, STORM STRUCTURES, PIPES, VEGETATION/TREE, LIGHTING AND CONDUIT, CURB & GUTTER, SIDEWALK, INLET TOPS, AND FENCE NOT COVERED BY ANY OTHER PAY ITEMS. ALL CLEARING AND GRUBBING DEBRIS SHALL BE REMOVED FROM THE JOB SITE BY THE CONTRACTOR AT NO ADDITIONAL COST TO THE COUNTY.
120-4	SUBSOIL EXCAVATION SHALL BE UTILIZED AT THE COUNTY'S DISCRETION IF ENCOUNTERED.
285-XXX	ALL OPTIONAL BASE SHALL BE LIMEROCK.
425-1-541	WHERE A PROPOSED DRAINAGE STRUCTURE OR PIPE IS TO BE CONNECTED TO AN EXISTING PIPE, ALL COSTS ASSOCIATED WITH THE CONNECTION, INCLUDING CONCRETE JACKET, SHALL BE INHERENT TO THE DRAINAGE STRUCTURE.
430-174-XXX	THE COST OF CONCRETE COLLARS SHALL BE INHERENT TO THE COST OF PIPE.
515-1-2	THE COST FOR HEADWALL MODIFICATION FOR MOUNTING OF GUIDERAIL ARE INHERENT TO THIS PAY ITEM.
522-1	THE COST OF SIDEWALK CURB AND CURB RAMPS IS INHERENT TO THIS PAY ITEM.
530-3-4	THE COST OF FILTER FABRIC SHALL BE INHERENT TO THIS PAY ITEM.

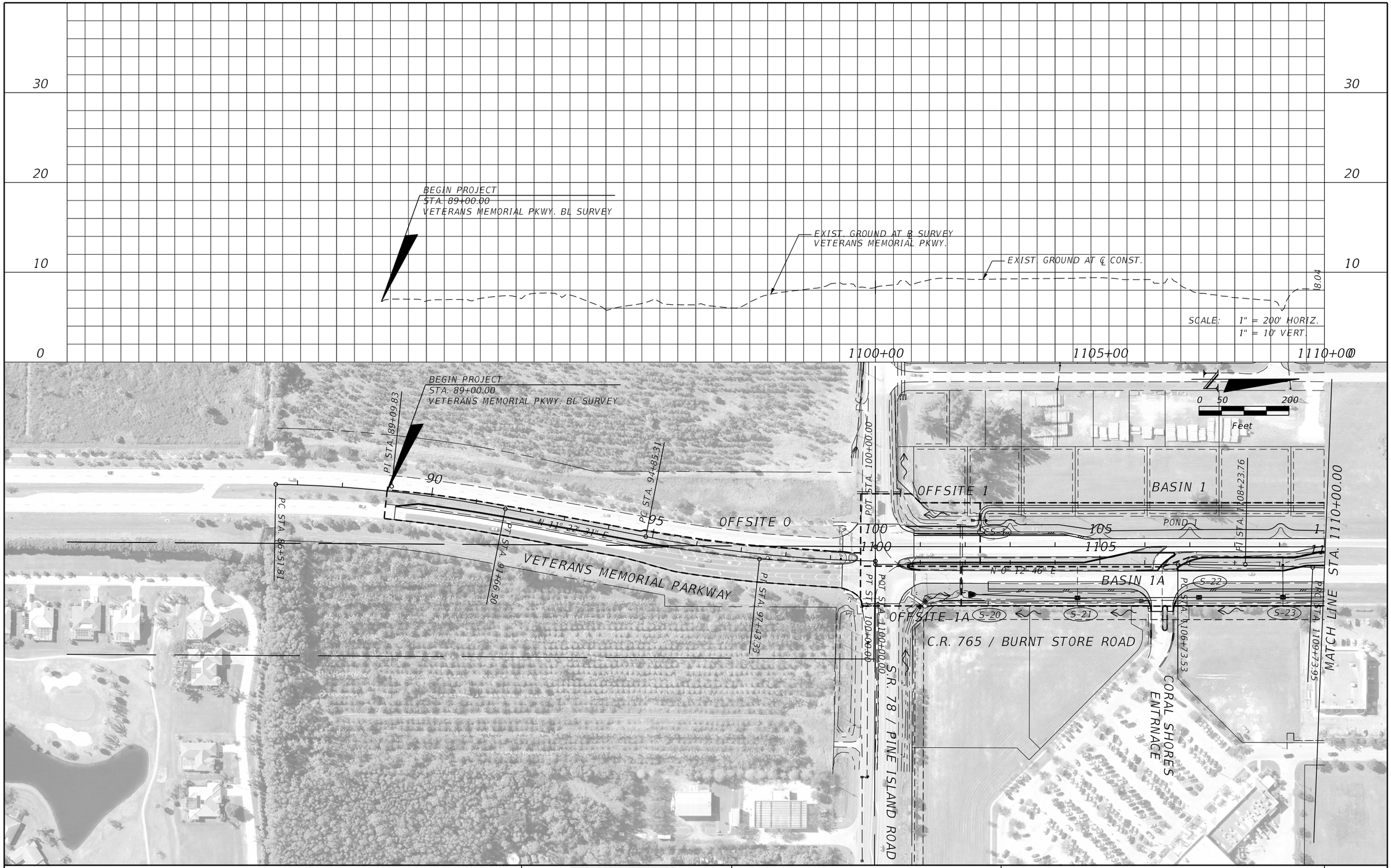

THE OFFICIAL RECORD OF THIS SHEET IS THE ELECTRONIC FILE DIGITALLY SIGNED AND SEALED UNDER RULE 61G15-23.004, F.A.C.

REVISIONS			
DATE	DESCRIPTION	DATE	DESCRIPTION

JOHNSON ENGINEERING
2122 JOHNSON STREET
FORT MYERS, FL 33901
EB 642 & LB 642
RYAN K. BELL, P.E. NO. 60010

LEE COUNTY PUBLIC WORKS
DEPARTMENT OF TRANSPORTATION

ROAD NO.	COUNTY	FINANCIAL PROJECT ID
C.R. 765	LEE	

DRAINAGE MAP

SHEET NO. 3

MJN 6/9/2019 5:31:44 PM U:\Projects\20181310-000\drainage\DRMPRD01.dgn

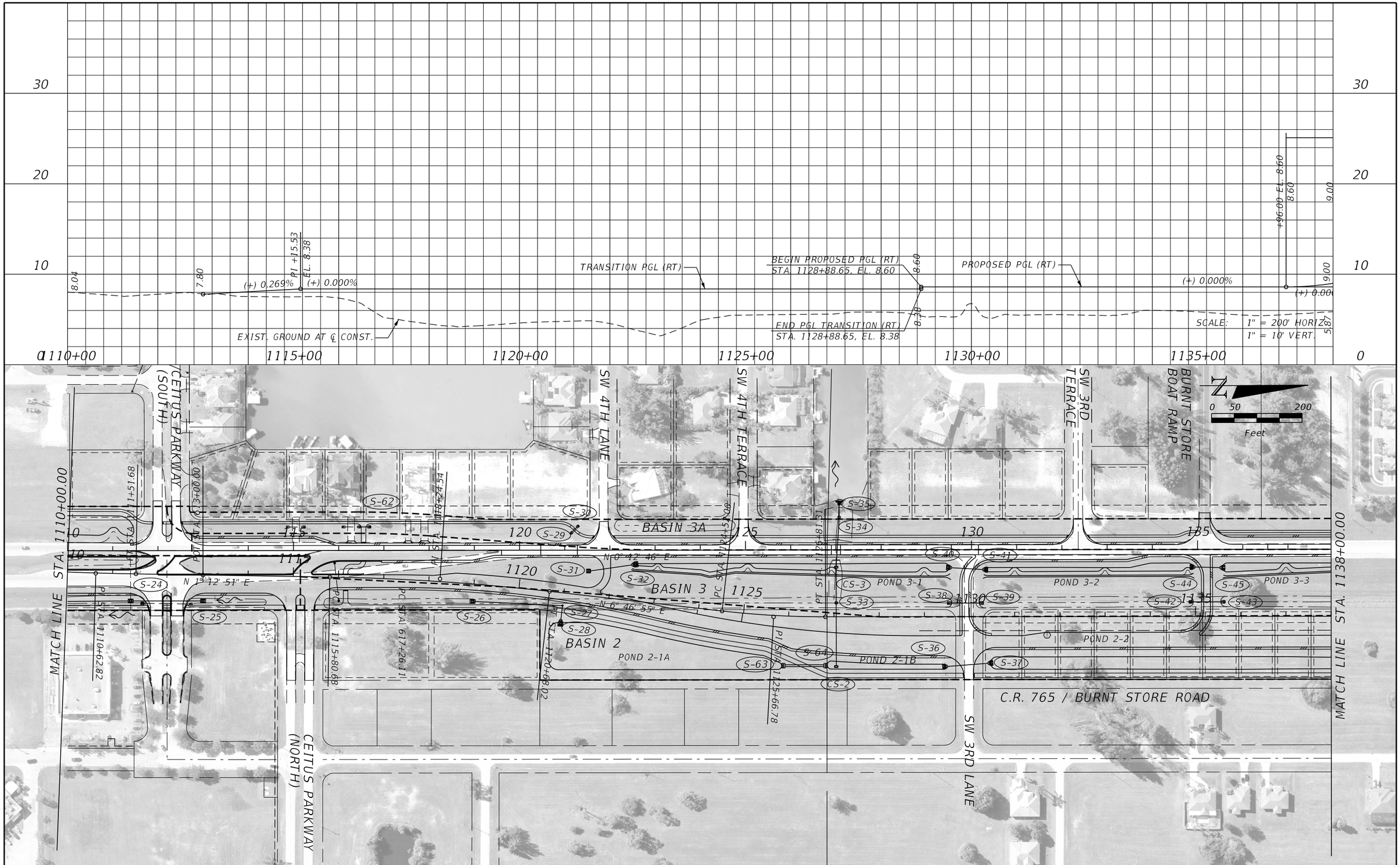

REVISIONS			
DATE	DESCRIPTION	DATE	DESCRIPTION

JOHNSON ENGINEERING
2122 JOHNSON STREET
FORT MYERS, FL 33901
EB 642 & LB 642
RYAN K. BELL, P.E. NO. 60010

LEE COUNTY PUBLIC WORKS
DEPARTMENT OF TRANSPORTATION

ROAD NO.	COUNTY	FINANCIAL PROJECT ID
C.R. 765	LEE	

DRAINAGE MAP

SHEET NO. 4

MJN 6/9/2019 5:32:22 PM U:\Projects\20181310-000\drainage\DRMPRD02.dgn

THE OFFICIAL RECORD OF THIS SHEET IS THE ELECTRONIC FILE DIGITALLY SIGNED AND SEALED UNDER RULE 61G15-23.004, F.A.C.

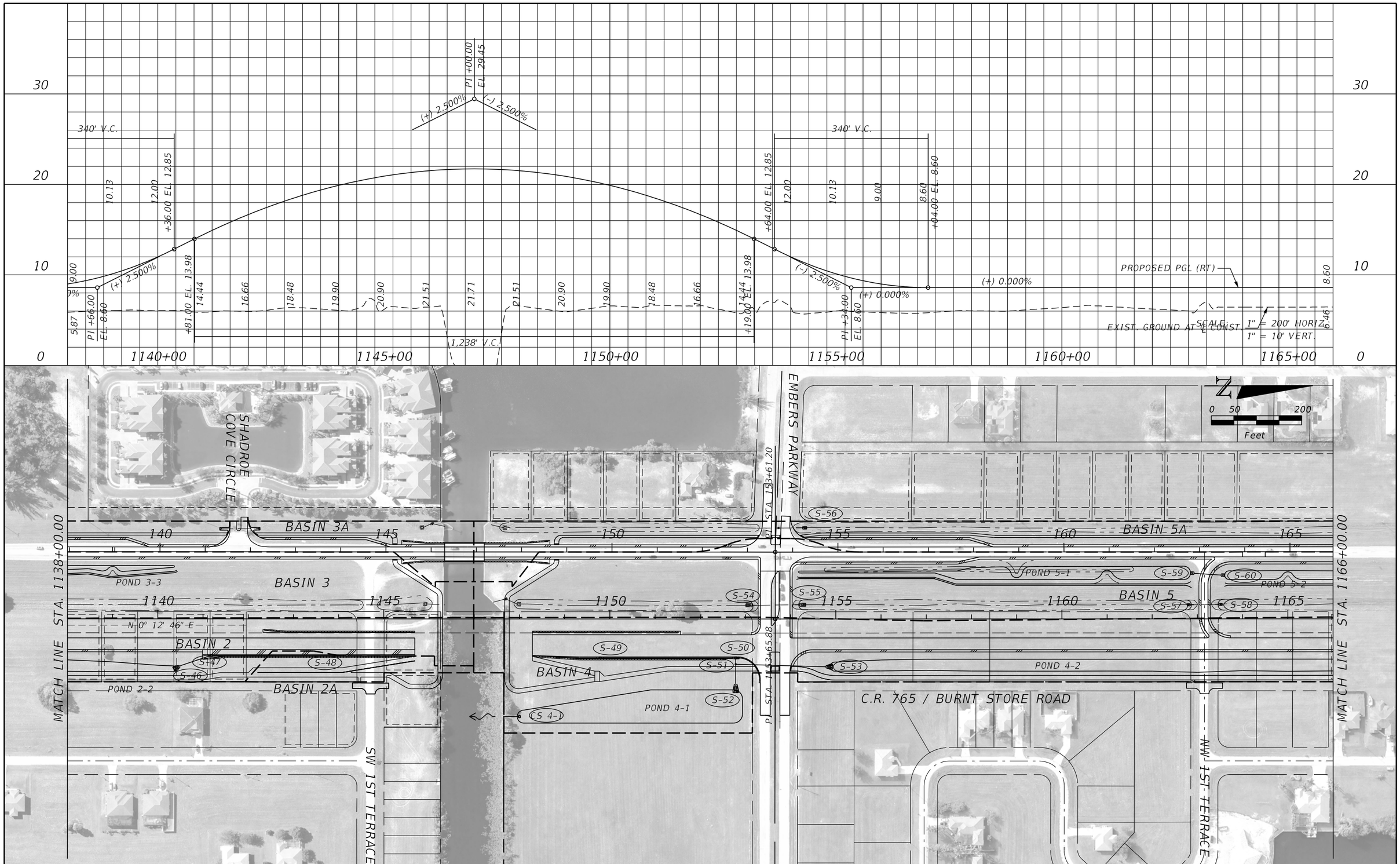

REVISIONS			
DATE	DESCRIPTION	DATE	DESCRIPTION

JOHNSON ENGINEERING
2122 JOHNSON STREET
FORT MYERS, FL 33901
EB 642 & LB 642
RYAN K. BELL, P.E. NO. 60010

LEE COUNTY PUBLIC WORKS
DEPARTMENT OF TRANSPORTATION

ROAD NO.	COUNTY	FINANCIAL PROJECT ID
C.R. 765	LEE	

DRAINAGE MAP

SHEET NO. 5

THE OFFICIAL RECORD OF THIS SHEET IS THE ELECTRONIC FILE DIGITALLY SIGNED AND SEALED UNDER RULE 61G15-23.004, F.A.C.

MJN 6/9/2019 5:32:53 PM U:\Projects\20181310-000\drainage\DRMPRD03.dgn

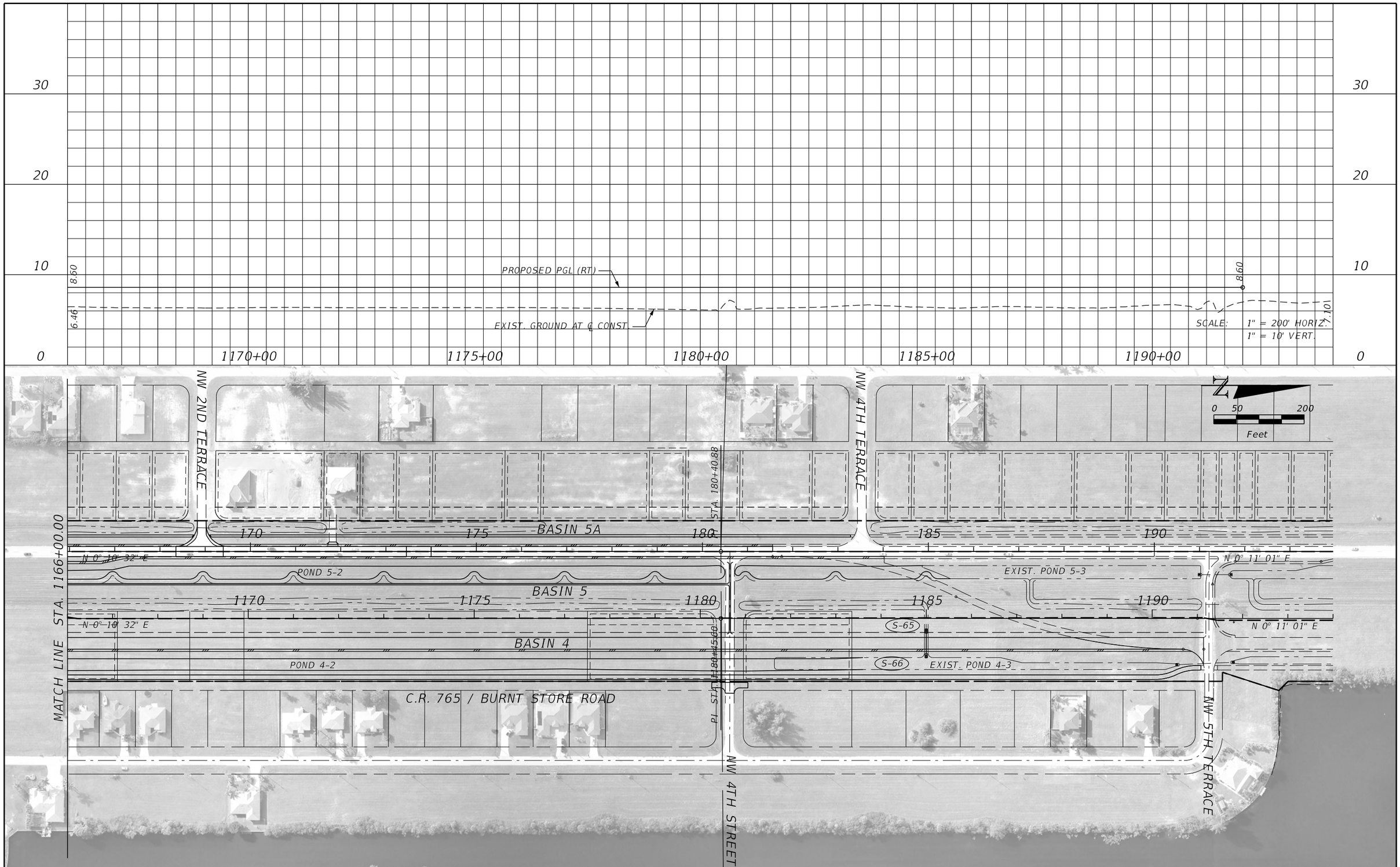

REVISIONS			
DATE	DESCRIPTION	DATE	DESCRIPTION

JOHNSON ENGINEERING
2122 JOHNSON STREET
FORT MYERS, FL 33901
EB 642 & LB 642
RYAN K. BELL, P.E. NO. 60010

LEE COUNTY PUBLIC WORKS
DEPARTMENT OF TRANSPORTATION

ROAD NO.	COUNTY	FINANCIAL PROJECT ID
C.R. 765	LEE	

DRAINAGE MAP

SHEET NO. 6

THE OFFICIAL RECORD OF THIS SHEET IS THE ELECTRONIC FILE DIGITALLY SIGNED AND SEALED UNDER RULE 61G15-23.004, F.A.C.

MJN 6/9/2019 5:33:26 PM U:\Projects\20181310-000\drainage\DRMPRD04.dgn

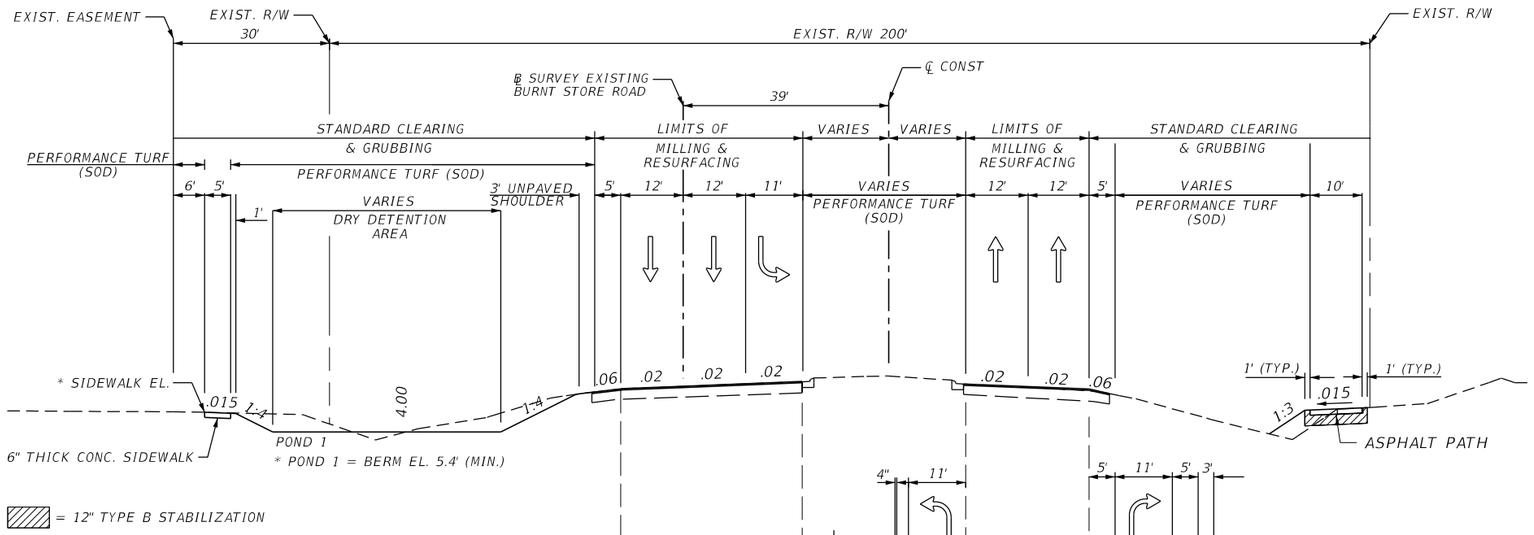

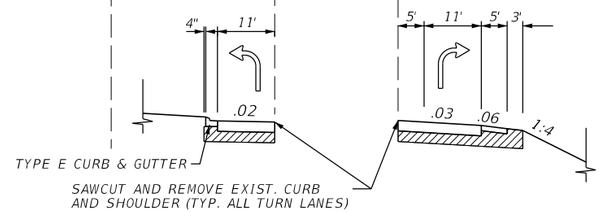

NORTHBOUND LEFT DETAIL

NORTHBOUND RIGHT DETAIL

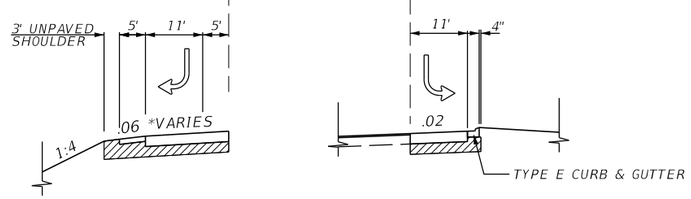

SOUTHBOUND RIGHT DETAIL

SOUTHBOUND LEFT DETAIL

* STA. 1100+88.09 TO STA. 1104+68.09 = MATCH EXIST.
STA. 1112+99.01 TO STA. 1115+93.97 = .03

TYPICAL SECTION
BURNT STORE ROAD
STA. 1101+00.00 TO STA. 1113+00.00

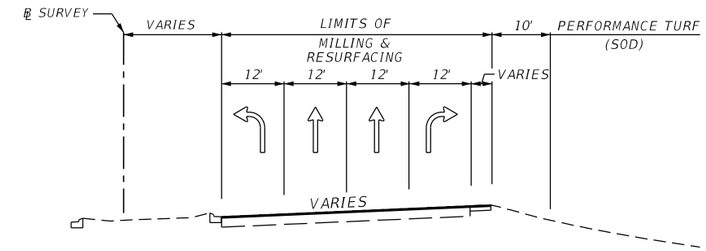

TYPICAL SECTION
VETERANS MEMORIAL PARKWAY
STA. 95+39.29 TO STA. 100+00.00

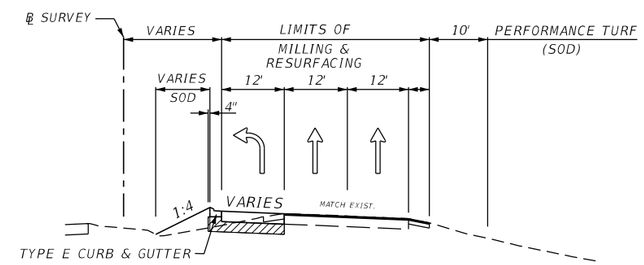

TYPICAL SECTION
VETERANS MEMORIAL PARKWAY
STA. 89+27.29 TO STA. 95+39.29

BASE REPAIR (SEE PLAN SHEETS FOR LOCATIONS)

MILL EXISTING ASPHALT AND BASE (6" CONSTANT DEPTH)
TYPE S-I/SP 12.5 (TRAFFIC C) (5")
TYPE S-III/SP 9.5 (TRAFFIC C) (1")

NEW CONSTRUCTION / WIDENING

TYPE S-III SURFACE COURSE (1")
TYPE S-I STRUCTURAL COURSE (3")
OPTIONAL BASE GROUP 12 (LIMEROCK ONLY)
TYPE B STABILIZATION (LBR 40) (12")

SHOULDER PAVEMENT

TYPE S-III SURFACE COURSE (1")
TYPE S-I STRUCTURAL COURSE (1.25")
OPTIONAL BASE GROUP 4 (LIMEROCK ONLY)
TYPE B STABILIZATION (LBR 40) (12")

MILLING & RESURFACING (S.R. 78)

MILL EXISTING ASPHALT PAVEMENT (0.75" CONSTANT DEPTH)
RESURFACE W/ FRICTION COURSE FC-5 (0.75")

PATH

TYPE S-III SURFACE COURSE (1.5")
OPTIONAL BASE GROUP 4 (LIMEROCK ONLY)
TYPE B STABILIZATION (LBR 40) (12")

MILLING & RESURFACING (MAINLINE)

MILL EXISTING ASPHALT PAVEMENT (1" CONSTANT DEPTH)
RESURFACE W/ TYPE S-III SURFACE COURSE (1")
TYPE S-1 STRUCTURAL COURSE (1.25")

MILLING & RESURFACING (SIDE ROADS)

MILL EXISTING ASPHALT PAVEMENT (1" CONSTANT DEPTH)
RESURFACE W/ TYPE S-III SURFACE COURSE (1")

TRAFFIC DATA

CURRENT YEAR = 2019 AADT = 15,100
ESTIMATED OPENING YEAR = 2021 AADT = 16,024
ESTIMATED DESIGN YEAR = 2041 AADT = 23,824
K = 10% D = 52% T = 9 % (24 HOUR)
DESIGN HOUR T = 9 %
DESIGN SPEED = 50 MPH

REVISIONS			
DATE	DESCRIPTION	DATE	DESCRIPTION

JOHNSON ENGINEERING
2122 JOHNSON STREET
FORT MYERS, FL 33901
EB 642 & LB 642
RYAN K. BELL, P.E. NO. 60010

LEE COUNTY PUBLIC WORKS
DEPARTMENT OF TRANSPORTATION

ROAD NO.	COUNTY	FINANCIAL PROJECT ID
C.R. 765	LEE	

TYPICAL SECTIONS

SHEET NO. 7

THE OFFICIAL RECORD OF THIS SHEET IS THE ELECTRONIC FILE DIGITALLY SIGNED AND SEALED UNDER RULE 61G15-23.004, F.A.C.

NOTE:
THE PAVEMENT SECTION FOR ALL CROSS STREET APPROACHES SHALL BE THE SAME AS THE BURNT STORE SECTIONS FOR THE CORRESPONDING MILLED AND FULL DEPTH AREAS.

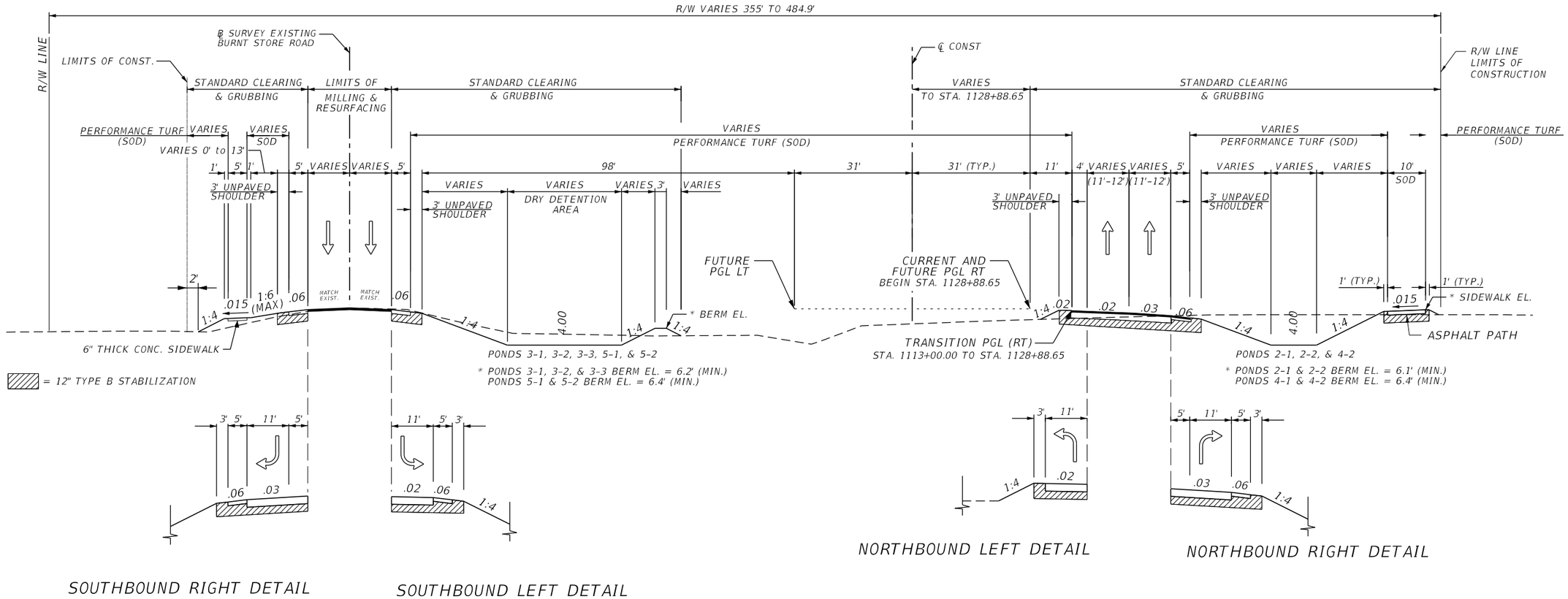

TYPICAL SECTION
BURNT STORE ROAD
STA. 1113+00.0 TO STA. 1140+98.99
STA. 1152+56.38 TO STA. 1191+13.50

BASE REPAIR
(SEE PLAN SHEETS FOR LOCATIONS)

MILL EXISTING ASPHALT AND BASE (6" CONSTANT DEPTH)
TYPE S-I/SP 12.5 (TRAFFIC C) (5")
TYPE S-III/SP 9.5 (TRAFFIC C) (1")

NEW CONSTRUCTION / WIDENING

TYPE S-III SURFACE COURSE (1")
TYPE S-I STRUCTURAL COURSE (3")
OPTIONAL BASE GROUP 12 (LIMEROCK ONLY)
TYPE B STABILIZATION (LBR 40) (12")

SHOULDER PAVEMENT

TYPE S-III SURFACE COURSE (1")
TYPE S-I STRUCTURAL COURSE (1.25")
OPTIONAL BASE GROUP 4 (LIMEROCK ONLY)
TYPE B STABILIZATION (LBR 40) (12")

MILLING & RESURFACING (S.R. 78)

MILL EXISTING ASPHALT PAVEMENT (0.75" CONSTANT DEPTH)
RESURFACE W/ FRICTION COURSE FC-5 (0.75")

PATH

TYPE S-III SURFACE COURSE (1.5")
OPTIONAL BASE GROUP 4 (LIMEROCK ONLY)
TYPE B STABILIZATION (LBR 40) (12")

MILLING & RESURFACING (MAINLINE)

MILL EXISTING ASPHALT PAVEMENT (1" CONSTANT DEPTH)
RESURFACE W/ TYPE S-III SURFACE COURSE (1")
TYPE S-1 STRUCTURAL COURSE (1.25")

MILLING & RESURFACING (SIDE ROADS)

MILL EXISTING ASPHALT PAVEMENT (1" CONSTANT DEPTH)
RESURFACE W/ TYPE S-III SURFACE COURSE (1")

TRAFFIC DATA

CURRENT YEAR = 2019 AADT = 15,100
ESTIMATED OPENING YEAR = 2021 AADT = 16,024
ESTIMATED DESIGN YEAR = 2041 AADT = 23,824
K = 10% D = 52% T = 9 % (24 HOUR)
DESIGN HOUR T = 9 %
DESIGN SPEED = 50 MPH

REVISIONS			
DATE	DESCRIPTION	DATE	DESCRIPTION

JOHNSON ENGINEERING
2122 JOHNSON STREET
FORT MYERS, FL 33901
EB 642 & LB 642
RYAN K. BELL, P.E. NO. 60010

LEE COUNTY PUBLIC WORKS
DEPARTMENT OF TRANSPORTATION

ROAD NO.	COUNTY	FINANCIAL PROJECT ID
C.R. 765	LEE	

TYPICAL SECTIONS

SHEET NO. 8

MJN 6/9/2019 5:33:58 PM U:\Projects\20181310-000\roadway\TYPSRD01.dgn

THE OFFICIAL RECORD OF THIS SHEET IS THE ELECTRONIC FILE DIGITALLY SIGNED AND SEALED UNDER RULE 61G15-23.004, F.A.C.

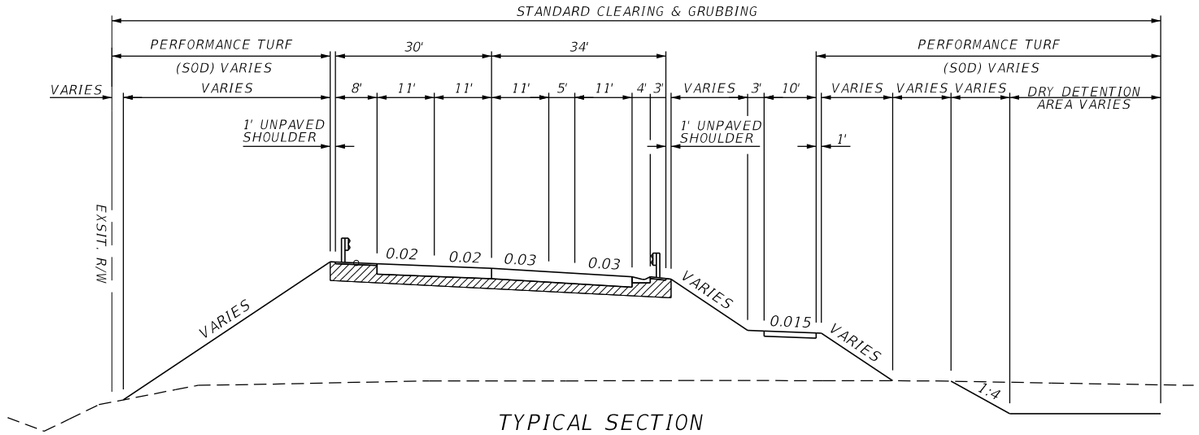

TYPICAL SECTION
BURNT STORE ROAD
STA. 1146+98.61 TO STA. 1152+56.38

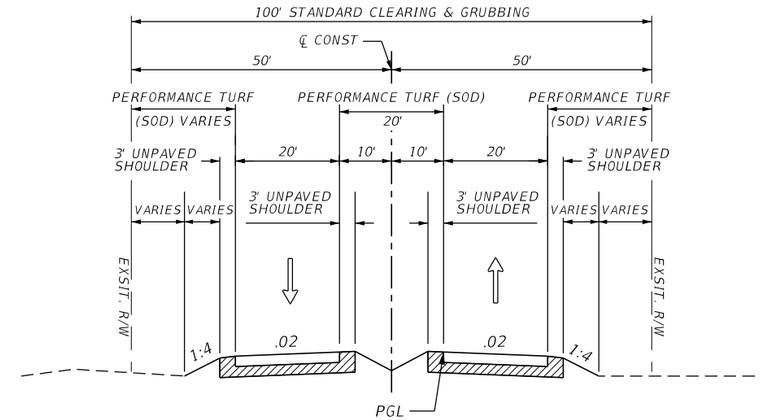

TYPICAL SECTION
CEITUS NORTH

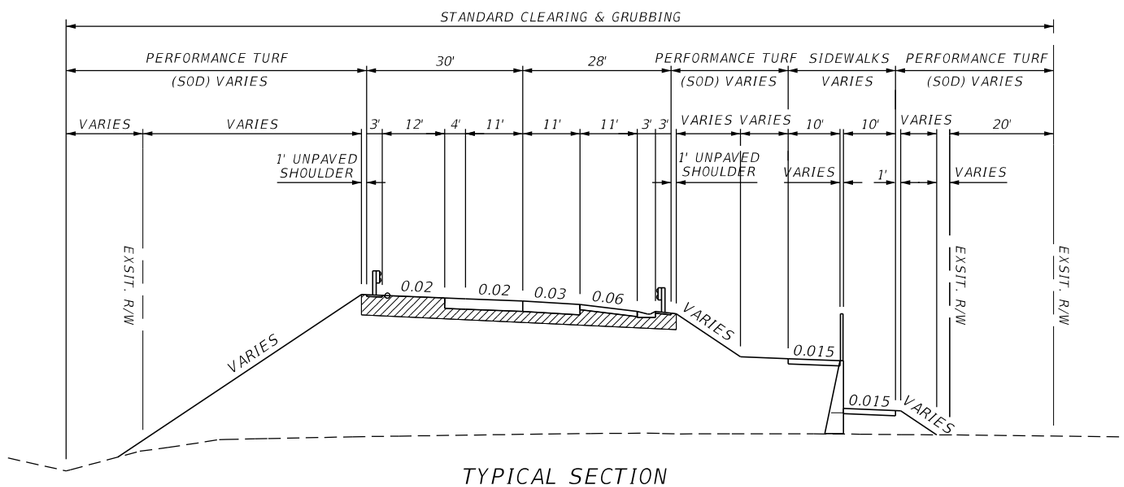

= 12" TYPE B STABILIZATION

TYPICAL SECTION
BURNT STORE ROAD
STA. 1140+98.99 TO STA. 1146+89.61

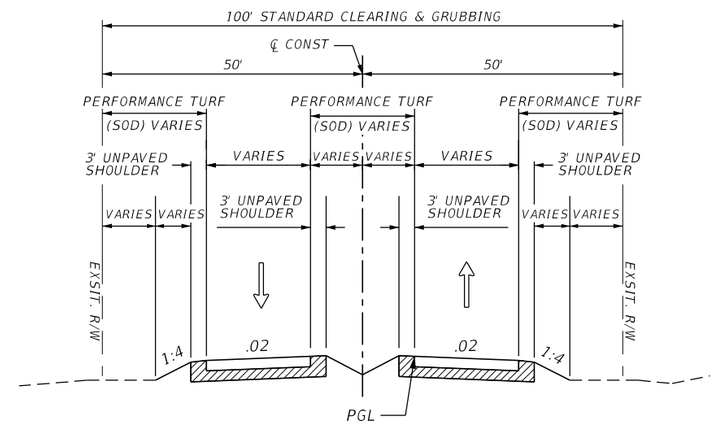

TYPICAL SECTION
EMBERS PARKWAY

NEW CONSTRUCTION / WIDENING

TYPE S-III SURFACE COURSE (1")
TYPE S-I STRUCTURAL COURSE (3")
OPTIONAL BASE GROUP 12 (LIMEROCK ONLY)
TYPE B STABILIZATION (LBR 40) (12")

PATH

TYPE S-III SURFACE COURSE (1.5")
OPTIONAL BASE GROUP 4 (LIMEROCK ONLY)
TYPE B STABILIZATION (LBR 40) (12")

SHOULDER PAVEMENT

TYPE S-III SURFACE COURSE (1")
TYPE S-I STRUCTURAL COURSE (1.25")
OPTIONAL BASE GROUP 4 (LIMEROCK ONLY)
TYPE B STABILIZATION (LBR 40) (12")

MILLING & RESURFACING (MAINLINE)

MILL EXISTING ASPHALT PAVEMENT (1" CONSTANT DEPTH)
RESURFACE W/ TYPE S-III SURFACE COURSE (1")
TYPE S-1 STRUCTURAL COURSE (1.25")

MILLING & RESURFACING (S.R. 78)

MILL EXISTING ASPHALT PAVEMENT (1.25" CONSTANT DEPTH)
RESURFACE W/ FRICTION COURSE FC-5 (.75")

BASE REPAIR (SEE PLAN SHEETS FOR LOCATIONS)

MILL EXISTING ASPHALT AND BASE (6" CONSTANT DEPTH)
TYPE S-I/SP 12.5 (TRAFFIC C) (5")
TYPE S-III/SP 9.5 (TRAFFIC C) (1")

TRAFFIC DATA

CURRENT YEAR = 2019 AADT = 15,100
ESTIMATED OPENING YEAR = 2021 AADT = 16,024
ESTIMATED DESIGN YEAR = 2041 AADT = 23,824
K = 10% D = 52% T = 9 % (24 HOUR)
DESIGN HOUR T = 9 %
DESIGN SPEED = 50 MPH

REVISIONS			
DATE	DESCRIPTION	DATE	DESCRIPTION

JOHNSON ENGINEERING
2122 JOHNSON STREET
FORT MYERS, FL 33901
EB 642 & LB 642
RYAN K. BELL, P.E. NO. 60010

LEE COUNTY PUBLIC WORKS
DEPARTMENT OF TRANSPORTATION

ROAD NO.	COUNTY	FINANCIAL PROJECT ID
C.R. 765	LEE	

TYPICAL SECTIONS

SHEET NO. 9

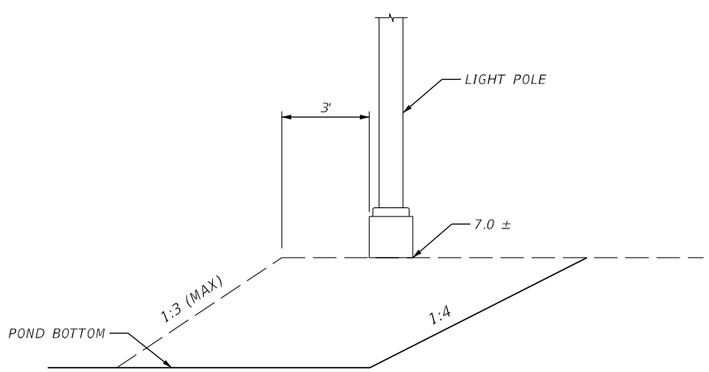

LIGHTING SLOPE
TRANSITION DETAIL

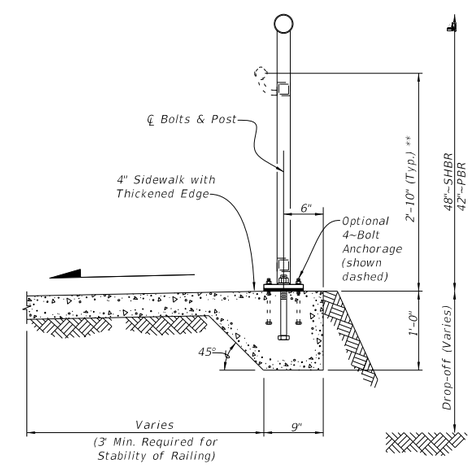

ALUMINUM BIKE RAIL TYPICAL
SECTION ON CONCRETE SIDEWALK
STA. 1100+67.54 TO STA. 1102+21.02
STA. 1101+42.93 TO STA. 1102+42.93

REVISIONS			
DATE	DESCRIPTION	DATE	DESCRIPTION

JOHNSON ENGINEERING
2122 JOHNSON STREET
FORT MYERS, FL 33901
EB 642 & LB 642
RYAN K. BELL, P.E. NO. 60010

LEE COUNTY PUBLIC WORKS
DEPARTMENT OF TRANSPORTATION

ROAD NO.	COUNTY	FINANCIAL PROJECT ID
C.R. 765	LEE	

TYPICAL SECTIONS

SHEET NO. 10

MJN 6/9/2019 5:33:59 PM U:\Projects\20181310-000\roadway\TYPSRD01.dgn

ROADWAY GENERAL NOTES

1. BENCHMARK ELEVATIONS SHOWN ON THE PLANS ARE NATIONAL GEODETIC VERTICAL DATUM OF 1929 (NGVD29).

2. HORIZONTAL DATUM = NAV 83 FLORIDA STATE PLANE, WEST ZONE.

3. BUILDINGS TO BE REMOVED BY OTHERS UNLESS OTHERWISE NOTED.

3. EXISTING FACILITIES SHALL BE RESTORED TO THAT WHICH EXISTED PRIOR TO COMMENCING CONSTRUCTION AT NO ADDITIONAL COST TO OWNER.

4. EXISTING DRAINAGE STRUCTURES WITHIN CONSTRUCTION LIMITS SHALL REMAIN UNLESS OTHERWISE NOTED.

5. THE LOCATION(S) OF THE UTILITIES SHOWN IN THE PLANS (INCLUDING THOSE DESIGNATED Vv, Vh, AND Vvh) ARE BASED ON LIMITED INVESTIGATION TECHNIQUES AND SHOULD BE CONSIDERED APPROXIMATE ONLY. THE VERIFIED LOCATIONS/ELEVATIONS APPLY ONLY AT THE POINTS SHOWN. INTERPOLATIONS BETWEEN THESE POINTS HAVE NOT BEEN VERIFIED.

6. ALL EXCAVATION IN CLOSE PROXIMITY TO A POWER POLE SHALL UTILIZE TRENCH BOXES OR OTHER MEANS OF SHORING TO ENSURE THE POLES ARE NOT UNDERMINED.

7. CONTRACTOR SHALL NOTIFY ALL UTILITY COMPANIES IN THE AREA PRIOR TO CONSTRUCTION AND CONTACT THE SUNSHINE STATE ONE CALL AT(800) 432-4770.

8. EXISTING UTILITIES ARE TO REMAIN IN PLACE UNLESS OTHERWISE NOTED.

9. UTILITY/AGENCY OWNERS:

COMCAST
MR. MARK COOK
12641 CORPORATE
LAKES DRIVE
FORT MYERS, FL 33913
(239) 432-1805
(239) 415-4742
MARK_COOK@CABLE.COMCAST.COM

FPL FIBERNET LLC
MR. DANNY HASKETT
9250 W. FLAGLER STREET
MIAMI, FL 33174
(305) 552-2931
DANNY.HASKETT@FPL.COM

GREATER PINE ISLAND
WATER ASSOCIATION
MR. WILLIAM THATCHER
5281 PINE ISLAND RD.
BOKEELIA, FL 33922
(239) 283-1071
WTHATCHER@PINEISLANDWATER.COM

CENTURYLINK
MR. VON THAYER
4195 KINGS HWY
PORT CHARLOTTE, FL 33913
(941) 637-5145
VON.THAYER@CENTURYLINK.COM

LEE COUNTY ELECTRIC
CO-OP
MR. TOM BAILEY
4980 BAYLINE DRIVE
N. FORT MYERS, FL 33917
(239) 656-2414
TOM.BAILEY@LCEC.NET

LEE COUNTY DOT -
SIGNALIZATION
MR. JAMES FENCIL
5650 ENTERPRISE PKWY
FT. MYERS, FL 33905
(239) 533-9500
JFENCIL@LEEGOV.COM

CITY OF CAPE CORAL
MR. JODY SORRELS
P.O. BOX 150027
CAPE CORAL, FL 33915
(239) 242-3227
JSORRELS@CAPECORAL.NET

LEE COUNTY UTILITIES
MR. DAVID REYCRAFT
1500 MONROE STREET, 3RD
FORT MYERS, FL 33901
(239) 533-8150
DREYCRAFT@LEEGOV.COM

10. ANY PUBLIC LAND CORNER WITHIN THE LIMITS OF CONSTRUCTION IS TO BE PROTECTED. IF A CORNER MONUMENT IS IN DANGER OF BEING DESTROYED AND HAS NOT BEEN PROPERLY REFERENCED, THE CONTRACTOR SHALL NOTIFY LEE COUNTY WITHOUT DELAY BY TELEPHONE AT (863) 946-0771.

11. CONTRACTOR SHALL PROMPTLY REPORT ALL FIELD CHANGES TO ENGINEER.

12. CONTRACTOR SHALL ACCURATELY PLOT THE LOCATIONS, DEPTHS AND DIMENSIONS OF ALL IMPROVEMENTS ON A FINAL SET OF RECORD DRAWINGS PREPARED BY A FLORIDA REGISTERED LAND SURVEYOR. RECORD DRAWINGS SHALL BE SIGNED AND SEALED ON 11"X17" PAPER AND DELIVERED TO THE ENGINEER PRIOR TO PROJECT COMPLETION. COST OF RECORD DRAWINGS IS INHERENT TO COST OF MOBILIZATION.

13. ALL EROSION CONTROL DEVICES ARE TO BE INSTALLED IN ACCORDANCE WITH THE STATE OF FLORIDA EROSION AND SEDIMENT CONTROL MANUAL.

14. CONTRACTOR TO MAINTAIN EXISTING TRAFFIC / ACCESS, EXISTING DRAINAGE AND EXISTING UTILITIES DURING CONSTRUCTION, UNLESS OTHERWISE APPROVED BY LEE COUNTY.

15. CONSTRUCTION STAKING IS THE CONTRACTOR'S RESPONSIBILITY. CONTRACTOR SHALL BE RESPONSIBLE FOR COORDINATING THESE SERVICES DURING CONSTRUCTION.

16. CONTRACTOR SHALL BE RESPONSIBLE FOR ANY AND ALL CONSTRUCTION-RELATED PERMITTING. PAYMENT FOR ACQUISITION OF CONSTRUCTION-RELATED PERMITS SHALL BE INCIDENTAL TO THE COST OF CONSTRUCTION-RELATED ACTIVITIES. NO ADDITIONAL PAYMENT SHALL BE MADE.

17. CONTRACTOR SHALL OBTAIN A NPDES PERMIT, IMPLEMENT A STORMWATER POLLUTION PREVENTION PLAN AND ABIDE BY ALL NPDES REQUIREMENTS. ALL APPLICABLE COST SHALL BE INHERENT TO EROSION CONTROL PAY ITEM.

18. CONTRACTOR SHALL NOT BRING ANY HAZARDOUS MATERIALS ONTO THE PROJECT. SHOULD THE CONTRACTOR REQUIRE SUCH FOR PERFORMING THE CONTRACTED WORK, THE CONTRACTOR SHALL REQUEST, IN WRITING, WRITTEN PERMISSION FROM THE COUNTY PROJECT MANAGER. THE CONTRACTOR SHALL PROVIDE THE LEE COUNTY PROJECT MANAGER WITH A COPY OF THE MATERIAL SAFETY DATA SHEET (MSDS) FOR EACH HAZARDOUS MATERIAL PROPOSED FOR USE. BECAUSE STATE LAW DOES NOT TREAT PETROLEUM PRODUCTS THAT ARE PROPERLY CONTAINERIZED AND INTENDED FOR EQUIPMENT USE AS A HAZARDOUS MATERIAL, SUCH PRODUCTS DO NOT NEED AN MSDS SUBMITTAL.

    ANY KNOWN OR SUSPECTED HAZARDOUS MATERIAL FOUND ON THE PROJECT BY THE CONTRACTOR SHALL BE IMMEDIATELY REPORTED TO THE COUNTY PROJECT MANAGER, WHO SHALL DIRECT THE CONTRACTOR TO PROTECT THE AREA OF KNOW OR SUSPECTED CONTAMINATION FROM FURTHER ACCESS. THE LEE COUNTY PROJECT MANAGER WILL ARRANGE FOR INVESTIGATION, IDENTIFICATION, AND REMEDIATION OF THE HAZARDOUS MATERIAL. THE CONTRACTOR SHALL NOT RETURN TO THE AREA OF CONTAMINATION UNTIL APPROVAL IS PROVIDED BY THE COUNTY PROJECT MANAGER.

19. PRIOR TO INCORPORATION INTO THE PROJECT, A CERTIFICATION FROM THE FLORIDA DEPARTMENT OF AGRICULTURE AND CONSUMER SERVICES DIVISION OF PLANT INDUSTRY, STATING THAT THE SOD, HAY, STRAW AND MULCH MATERIALS ARE FREE OF NOXIOUS WEEDS, INCLUDING TROPICAL SODA APPLE, SHALL BE FURNISHED TO THE COUNTY PROJECT MANAGER BY THE CONTRACTOR. ALL SOD MATERIALS SHALL BE SUBJECT TO INSPECTION BY THE COUNTY OR APPOINTED REPRESENTATIVE PRIOR TO PLACEMENT. ANY SOD WITH NOXIOUS WEEDS AND GRASSES, INCLUDING TROPICAL SODA APPLE, SHALL BE REJECTED FOR USE ON THE PROJECT.20. AT THE COMPLETION OF THIS PROJECT, ALL DISTURBED SURFACES SHALL BE COVERED BY TURF.

21. CONTRACTOR SHALL BE RESPONSIBLE FOR MAINTAINING ALL EXISTING CONVEYANCES AND DRAINAGE CONNECTIONS WITHIN THE PROJECT LIMITS AT ALL TIMES.

22. SPECIAL ATTENTION IS DIRECTED TO THE FACT THAT PORTIONS OF SOME DRAINAGE STRUCTURES MAY EXTEND INTO THE STABILIZED PORTION OF THE ROADBED AND EXTREME CAUTION WILL BE NECESSARY IN STABILIZATION AT THESE LOCATIONS. PRE-MIXED MATERIAL OR LIMEROCK IN LIEU OF IS SUGGESTED IN THESE AREAS.

23. STATION/OFFSETS SHOWN FOR MITERED END SECTIONS ARE TO THE END OF THE STRUCTURE AT THE CENTERLINE OF THE PIPE

24. CONTRACTOR SHALL REPLACE ANY EXISTING SIDE STREET MARKINGS OBLITERATED DURING CONSTRUCTION.

25. ALL PROPOSED PIPE WITHIN THE RIGHT-OF-WAY SHALL BE REINFORCED CONCRETE PIPE (RCP/ERCP).

26. SOD QUANTITY INCLUDES ONLY THOSE AREAS INTENDED TO BE DISTURBED BY PROPOSED IMPROVEMENTS. OTHER DISTURBED AREAS NOT INTENDED TO BE DISTURBED, INCLUDING BUT NOT LIMITED TO STAGING AREAS, STOCKPILE AREAS, ETC., SHALL BE SODDED AT NO ADDITIONAL COST.

27. EXISTING DRIVEWAYS WITHIN THE LIMITS OF THIS PROJECT ARE TO BE REPLACED AT THE SAME LOCATION AND WIDTH, UNLESS OTHERWISE SHOWN IN THE PLANS.

28. CONTRACTOR TO NOTIFY COUNTY IMMEDIATELY IF UNSUITABLE SUBSOIL CONDITIONS ARE ENCOUNTERED.

29. CONTRACTOR SHALL BE AWARE OF EXISTING UTILITIES TO REMAIN ALONG THE CORRIDOR. CARE SHALL BE TAKEN NOT TO DAMAGE THESE FACILITIES DURING CONSTRUCTION.

30. THE CONTRACTOR SHALL BE AWARE OF THE POSSIBLE PRESENCE OF ROCK WITHIN THE PROJECT LIMITS THAT MAY BE ENCOUNTERED WHILE PERFORMING EXCAVATIONS AND UNDERGROUND INSTALLATIONS. GEOTECHNICAL REPORTS WITH BORINGS ARE INCLUDED IN THE CONTRACT DOCUMENTS FOR INFORMATIONAL PURPOSES ONLY, AS THE CONTRACTOR IS ULTIMATELY RESPONSIBLE FOR FINAL SUBSURFACE DETERMINATION. THE CONTRACTOR SHALL CONSIDER THE INCREASE IN COST FOR ALL UNDERGROUND WORK ACTIVITIES AND INCLUDE SUCH COSTS IN HIS BID. ALL COSTS ASSOCIATED WITH ENCOUNTERED ROCK OR ROCK-LIKE MATERIAL SHALL BE INCLUDED IN THE APPROPRIATE ITEMS OF WORK CONTAINED WITHIN THE CONTRACT. NO ADDITIONAL COMPENSATION WILL BE MADE.

THE OFFICIAL RECORD OF THIS SHEET IS THE ELECTRONIC FILE DIGITALLY SIGNED AND SEALED UNDER RULE 61G15-23.004, F.A.C.

SUMMARY OF GENERAL ITEMS

PAY ITEM NO.	DESCRIPTION	LOCATION STA	TO	STA	SIDE	UNIT	QUANTITY P	QUANTITY F	TOTAL P	TOTAL F	DESIGN NOTES	CONSTRUCTION REMARKS
110 1 1	CLEARING AND GRUBBING (XX.XX ACRES)					LS			1			
120 1	EXCAVATION REGULAR	86+00.00	TO	100+00.00		CY	118.0		36061.7		VETERANS MEMORIAL PARKWAY	
		1100+00.00	TO	1201+00.00		CY	30447.0				BURNT STORE ROAD	
						CY	5496.67				POND 4-1	
120 6	EMBANKMENT	1138+00.00	TO	1145+00.00		CY	148.0		74532.0		VETERANS MEMORIAL PARKWAY	
		1145+00.00	TO	1152+00.00		CY	74384				BURNT STORE ROAD	
339 1	MISCELLANEOUS ASPHALT PAVEMENT, 2" THICK	1138+00.00	TO	1145+00.00	LT/RT	TN	25.1		66.5			
		1145+00.00	TO	1152+00.00	LT/RT	TN	41.37					
430 94 2	DESILTING PIPE, 25-36"	96+00.00	TO	1103+00.00		LF	152.6		152.6		EXIST. 36" RCP (2)	
515 2 311	PEDESTRIAN / BICYCLE RAILING, ALUMINUM ONLY, 42" TYPE 1	96+00.00	TO	1103+00.00	LT	LF	153.5		253.5			
		96+00.00	TO	1103+00.00	RT	LF	100.0					
536 73	GUARDRAIL REMOVAL	1145+00.00	TO	1152+00.00	LT	LF	260.8		260.8			

THE OFFICIAL RECORD OF THIS SHEET IS THE ELECTRONIC FILE DIGITALLY SIGNED AND SEALED UNDER RULE 61G15-23.004, F.A.C.

REVISIONS			
DATE	DESCRIPTION	DATE	DESCRIPTION

JOHNSON ENGINEERING
2122 JOHNSON STREET
FORT MYERS, FL 33901
EB 642 & LB 642
RYAN K. BELL, P.E. NO. 60010

LEE COUNTY PUBLIC WORKS
DEPARTMENT OF TRANSPORTATION

ROAD NO.	COUNTY	FINANCIAL PROJECT ID
C.R. 765	LEE	

SUMMARY OF QUANTITIES

SHEET NO. 12

SUMMARY OF EROSION AND SEDIMENT CONTROL DEVICES

LOCATION	SIDE	SEDIMENT BARRIER		FLOATING TURBIDITY BARRIER		STAKED TURBIDITY BARRIER		INLET PROTECTION SYSTEM		DESIGN NOTES	CONSTRUCTION REMARKS
		0104 10 3		0104 11		0104 12		0104 18			
STA. TO STA.		LF		LF		LF		EA			
		P	F	P	F	P	F	P	F		
89+00.00 TO 96+00.00	LT/RT	755.4									
96+00.00 TO 1103+00.00	LT/RT	880.7		62.8				1.0			
1103+00.00 TO 1110+00.00	LT/RT	1353.8		21.5				2.0			
1110+00.00 TO 1117+00.00	LT/RT	1516.5		38.8							
1117+00.00 TO 1124+00.00	LT/RT	1497.5									
1124+00.00 TO 1131+00.00	LT/RT	1322.2		191.2							
1131+00.00 TO 1138+00.00	LT/RT	1413.3									
1138+00.00 TO 1145+00.00	LT/RT	1374.5		31.4							
1145+00.00 TO 1152+00.00	LT/RT	1390.0		765.2				4.0			
1152+00.00 TO 1159+00.00	LT/RT	1380.6									
1159+00.00 TO 1166+00.00	LT/RT	1410.5									
1166+00.00 TO 1173+00.00	LT/RT	1387.6									
1173+00.00 TO 1180+00.00	LT/RT	1400.0									
1180+00.00 TO 1187+00.00	LT/RT	1117.6									
1877+00.00 TO 1194+00.00	LT/RT	421.1				94.2					
1194+00.00 TO 1201+00.00	LT/RT										
	SUB-TOTAL:	18621.3		1110.9		94.2		7.0			
	TOTAL:	18621		1111		94		7			

THE OFFICIAL RECORD OF THIS SHEET IS THE ELECTRONIC FILE DIGITALLY SIGNED AND SEALED UNDER RULE 61G15-23.004, F.A.C.

REVISIONS			
DATE	DESCRIPTION	DATE	DESCRIPTION

JOHNSON ENGINEERING
2122 JOHNSON STREET
FORT MYERS, FL 33901
EB 642 & LB 642
RYAN K. BELL, P.E. NO. 60010

LEE COUNTY PUBLIC WORKS
DEPARTMENT OF TRANSPORTATION

ROAD NO.	COUNTY	FINANCIAL PROJECT ID
C.R. 765	LEE	

SUMMARY OF QUANTITIES

SHEET NO. 13

SUMMARY OF 6" CONCRETE PAVEMENT

PAY ITEM NO.	PAY ITEM DESCRIPTION	LOCATION STA. TO STA.	UNIT	QUANTITY P	QUANTITY F	TOTAL P	TOTAL F	DESIGN NOTES	CONSTRUCTION REMARKS
522 2	CONCRETE SIDEWALK AND DRIVEWAYS	89+00.00 TO 96+00.00	SY					SIDEWALKS	
		96+00.00 TO 1103+00.00	SY	413.7					
		1103+00.00 TO 1110+00.00	SY	398.7					
		1110+00.00 TO 1117+00.00	SY	369.2					
		1117+00.00 TO 1124+00.00	SY	376.2					
		1124+00.00 TO 1131+00.00	SY	354.4					
		1131+00.00 TO 1138+00.00	SY	339.8					
		1138+00.00 TO 1145+00.00	SY	1139.9					
		1145+00.00 TO 1152+00.00	SY	1761.9					
		1152+00.00 TO 1159+00.00	SY	349.3					
		1159+00.00 TO 1166+00.00	SY	388.9					
		1166+00.00 TO 1173+00.00	SY	369.7					
		1173+00.00 TO 1180+00.00	SY	388.9					
		1180+00.00 TO 1187+00.00	SY	184.7					
		1187+00.00 TO 1194+00.00	SY						
		1194+00.00 TO 1201+00.00	SY						
								SUB TOTAL:	6835.3

THE OFFICIAL RECORD OF THIS SHEET IS THE ELECTRONIC FILE DIGITALLY SIGNED AND SEALED UNDER RULE 61G15-23.004, F.A.C.

REVISIONS

DATE	DESCRIPTION	DATE	DESCRIPTION

JOHNSON ENGINEERING
2122 JOHNSON STREET
FORT MYERS, FL 33901
EB 642 & LB 642
RYAN K. BELL, P.E. NO. 60010

LEE COUNTY PUBLIC WORKS
DEPARTMENT OF TRANSPORTATION

ROAD NO.	COUNTY	FINANCIAL PROJECT ID
C.R. 765	LEE	

SUMMARY OF QUANTITIES

SHEET NO. 14

SUMMARY OF STABALIZATION AND BASE

LOCATION	TYPE B STABALIZATION			OPTIONAL BASE GROUP 12 (LIMEROCK)			OPTIONAL BASE GROUP 4 (LIMEROCK)		
	160 4 (LBR 40)			285 712			285 704		
STA. TO STA.	AREA (SY)		DESIGN NOTES	AREA (SY)		DESIGN NOTES	AREA (SY)		DESIGN NOTES
	P	F		P	F		P	F	
89+00.00 TO 96+00.00	893.9			715.4					
96+00.00 TO 1103+00.00	864.2			418.2			115.5		
1103+00.00 TO 1110+00.00	3955.1			2037.8			1173.2		
1110+00.00 TO 1117+00.00	6835.0			4364.1			1325.9		
1117+00.00 TO 1124+00.00	6246.6			3272.7			1956.9		
1124+00.00 TO 1131+00.00	6911.8			3713.6			2120.4		
1131+00.00 TO 1138+00.00	6744.1			3550.7			2112.1		
1138+00.00 TO 1145+00.00	6039.6			2913.2			1909.7		
1145+00.00 TO 1152+00.00	4484.9			2208.9			907.8		
1152+00.00 TO 1159+00.00	8372.0			5326.6			1922.8		
1159+00.00 TO 1166+00.00	6146.4			2716.6			2386.5		
1166+00.00 TO 1173+00.00	5188.7			2251.7			1970.6		
1173+00.00 TO 1180+00.00	5056.3			2074.4			2022.6		
1180+00.00 TO 1187+00.00	4462.7			2074.4			1672.3		
1187+00.00 TO 1194+00.00	1529.1			613.6			682.4		
1194+00.00 TO 1201+00.00									
SUB-TOTAL:	73730.4			38251.9			22278.7		
TOTAL:	73730			38252			22279		

THE OFFICIAL RECORD OF THIS SHEET IS THE ELECTRONIC FILE DIGITALLY SIGNED AND SEALED UNDER RULE 61G15-23.004, F.A.C.

SUMMARY OF ASPHALT

LOCATION		S-I STRUCTURAL COURSE				S-111 SURFACE COURSE				337-7-25	ASPHALTIC CONCRETE FRICTION COURSE FC-5		
STA. TO STA.	AREA (SY)	THICKNESS (IN)	TONS P	TONS F	AREA (SY)	THICKNESS (IN)	TONS P	TONS F	AREA (SY)	THICKNESS (IN)	TONS P	TONS F
89+00.00 TO 96+00.00	2369.9	1.25	162.9		3085.5	1.00	169.7					
96+00.00 TO 1103+00.00	3803.6	1.25	261.5		4292.6	1.00	236.1		2651.0	0.75	106.1	
1103+00.00 TO 1110+00.00	5439.7	1.25	374.0		7513.7	1.00	413.3					
1110+00.00 TO 1117+00.00	4217.2	1.25	289.9		8579.9	1.00	471.9					
1117+00.00 TO 1124+00.00	2531.6	1.25	174.0		5966.9	1.00	328.2					
1124+00.00 TO 1131+00.00	2942.6	1.25	202.3		6819.6	1.00	375.1					
1131+00.00 TO 1138+00.00	3321.3	1.25	228.3		7005.8	1.00	385.3					
1138+00.00 TO 1145+00.00	3395.5	1.25	233.4		6378.7	1.00	350.8					
1145+00.00 TO 1152+00.00	2275.6	1.25	156.4		4467.5	1.00	245.7					
1152+00.00 TO 1159+00.00	3705.0	1.25	254.7		9011.4	1.00	495.6					
1159+00.00 TO 1166+00.00	3167.3	1.25	217.8		5894.3	1.00	324.2					
1166+00.00 TO 1173+00.00	2755.1	1.25	189.4		5211.8	1.00	286.6					
1173+00.00 TO 1180+00.00	2744.0	1.25	188.7		4900.0	1.00	269.5					
1180+00.00 TO 1187+00.00	1898.9	1.25	130.5		3920.4	1.00	215.6					
1187+00.00 TO 1194+00.00	1231.6	1.25	84.7		1827.1	1.00	100.5					
1194+00.00 TO 1201+00.00												
		TOTAL:	3,148.7			TOTAL:	4,668.1			TOTAL:	106.1	
89+00.00 TO 96+00.00	684.8	3.00	113.0									
96+00.00 TO 1103+00.00	490.7	3.00	81.0		54.3	1.50	4.5					
1103+00.00 TO 1110+00.00	2075.1	3.00	342.4		714.0	1.50	58.9					
1110+00.00 TO 1117+00.00	4355.6	3.00	718.7		827.7	1.50	68.3					
1117+00.00 TO 1124+00.00	3235.4	3.00	533.8		776.1	1.50	64.0					
1124+00.00 TO 1131+00.00	3682.8	3.00	607.7		778.3	1.50	64.2					
1131+00.00 TO 1138+00.00	3513.0	3.00	579.6		777.8	1.50	64.2					
1138+00.00 TO 1145+00.00	2861.0	3.00	472.1		332.9	1.50	27.5					
1145+00.00 TO 1152+00.00	2206.4	3.00	364.0		80.1	1.50	6.6					
1152+00.00 TO 1159+00.00	5307.1	3.00	875.7		724.5	1.50	59.8					
1159+00.00 TO 1166+00.00	2665.9	3.00	439.9		777.8	1.50	64.2					
1166+00.00 TO 1173+00.00	2199.9	3.00	363.0		777.8	1.50	64.2					
1173+00.00 TO 1180+00.00	2022.2	3.00	333.7		777.8	1.50	64.2					
1180+00.00 TO 1187+00.00	2022.2	3.00	333.7		777.8	1.50	64.2					
1187+00.00 TO 1194+00.00	595.5	3.00	98.3		456.6	1.50	37.7					
1194+00.00 TO 1201+00.00												
		TOTAL:	6,256.4			TOTAL:	712.2					
89+00.00 TO 96+00.00												
96+00.00 TO 1103+00.00												
1103+00.00 TO 1110+00.00												
1110+00.00 TO 1117+00.00												
1117+00.00 TO 1124+00.00	197.9	5.00	54.4									
1124+00.00 TO 1131+00.00	195.6	5.00	53.8									
1131+00.00 TO 1138+00.00	171.1	5.00	47.1									
1138+00.00 TO 1145+00.00	122.1	5.00	33.6									
1145+00.00 TO 1152+00.00												
1152+00.00 TO 1159+00.00												
1159+00.00 TO 1166+00.00	61.1	5.00	16.8									
1166+00.00 TO 1173+00.00	256.8	5.00	70.6									
1173+00.00 TO 1180+00.00	133.8	5.00	36.8									
1180+00.00 TO 1187+00.00												
1187+00.00 TO 1194+00.00												
1194+00.00 TO 1201+00.00												
		TOTAL:	313.0									

REVISIONS

DATE	DESCRIPTION	DATE	DESCRIPTION

JOHNSON ENGINEERING
2122 JOHNSON STREET
FORT MYERS, FL 33901
EB 642 & LB 642
RYAN K. BELL, P.E. NO. 60010

LEE COUNTY PUBLIC WORKS
DEPARTMENT OF TRANSPORTATION

ROAD NO.	COUNTY	FINANCIAL PROJECT ID
C.R. 765	LEE	

SUMMARY OF QUANTITIES

SHEET NO. 16

THE OFFICIAL RECORD OF THIS SHEET IS THE ELECTRONIC FILE DIGITALLY SIGNED AND SEALED UNDER RULE 61G15-23.004, F.A.C.

SUMMARY OF MILLING

PAY ITEM NO.	PAY ITEM DESCRIPTION	LOCATION STA. TO STA.	UNIT	QUANTITY P	QUANTITY F	TOTAL P	TOTAL F	DESIGN NOTES	CONSTRUCTION REMARKS
327 70 1	MILLING EXIST ASPH PAVT, 1" AVG DEPTH	89+00.00 TO 96+00.00	SY	2369.9				MAINLINE AND SIDE ROADS	
		96+00.00 TO 1103+00.00		3709.9					
		1103+00.00 TO 1110+00.00	SY	5012.8					
		1110+00.00 TO 1117+00.00	SY	3714.6					
		1117+00.00 TO 1124+00.00	SY	1623.1					
		1124+00.00 TO 1131+00.00	SY	1880.2					
		1131+00.00 TO 1138+00.00	SY	2241.9					
		1138+00.00 TO 1145+00.00	SY	2016.3					
		1145+00.00 TO 1152+00.00	SY	1496.9					
		1152+00.00 TO 1159+00.00	SY	2567.0					
		1159+00.00 TO 1166+00.00	SY	1650.3					
		1166+00.00 TO 1173+00.00	SY	1638.0					
		1173+00.00 TO 1180+00.00	SY	1577.6					
		1180+00.00 TO 1187+00.00	SY	1051.4					
		1187+00.00 TO 1194+00.00	SY	1019.4					
		1194+00.00 TO 1201+00.00	SY						
								TOTAL:	33569.3
327 70 19	MILLING EXIST ASPH PAVT, 0.75" AVG DEPTH	89+00.00 TO 96+00.00	SY					S.R. 78 PINE ISLAND ROAD	
		96+00.00 TO 1103+00.00	SY	2651.3					
		1103+00.00 TO 1110+00.00	SY						
		1110+00.00 TO 1117+00.00	SY						
		1117+00.00 TO 1124+00.00	SY						
		1124+00.00 TO 1131+00.00	SY						
		1131+00.00 TO 1138+00.00	SY						
		1138+00.00 TO 1145+00.00	SY						
		1145+00.00 TO 1152+00.00	SY						
		1152+00.00 TO 1159+00.00	SY						
		1159+00.00 TO 1166+00.00	SY						
		1166+00.00 TO 1173+00.00	SY						
		1173+00.00 TO 1180+00.00	SY						
		1180+00.00 TO 1187+00.00	SY						
		1187+00.00 TO 1194+00.00	SY						
		1194+00.00 TO 1201+00.00	SY						
								TOTAL:	2651.3
327 70 23	MILLING EXIST ASPH PAVT, 6.00" AVG DEPTH	89+00.00 TO 96+00.00	SY					BASE REPAIR	
		96+00.00 TO 1103+00.00	SY						
		1103+00.00 TO 1110+00.00	SY						
		1110+00.00 TO 1117+00.00	SY						
		1117+00.00 TO 1124+00.00	SY	197.9					
		1124+00.00 TO 1131+00.00	SY	195.6					
		1131+00.00 TO 1138+00.00	SY	171.2					
		1138+00.00 TO 1145+00.00	SY	122.1					
		1145+00.00 TO 1152+00.00	SY						
		1152+00.00 TO 1159+00.00	SY						
		1159+00.00 TO 1166+00.00	SY	61.1					
		1166+00.00 TO 1173+00.00	SY	256.8					
		1173+00.00 TO 1180+00.00	SY	133.8					
		1180+00.00 TO 1187+00.00	SY						
		1187+00.00 TO 1194+00.00	SY						
		1194+00.00 TO 1201+00.00	SY						
								TOTAL:	1138.5

REVISIONS

DATE	DESCRIPTION	DATE	DESCRIPTION

JOHNSON ENGINEERING
2122 JOHNSON STREET
FORT MYERS, FL 33901
EB 642 & LB 642
RYAN K. BELL, P.E. NO. 60010

LEE COUNTY PUBLIC WORKS
DEPARTMENT OF TRANSPORTATION

ROAD NO.	COUNTY	FINANCIAL PROJECT ID
C.R. 765	LEE	

SUMMARY OF QUANTITIES

SHEET NO. 17

THE OFFICIAL RECORD OF THIS SHEET IS THE ELECTRONIC FILE DIGITALLY SIGNED AND SEALED UNDER RULE 61G15-23.004, F.A.C.

SUMMARY OF CURB & GUTTER

PAY ITEM NO.	PAY ITEM DESCRIPTION	LOCATION STA. TO STA.	UNIT	QUANTITY GROSS LENGTH	LT P	LT F	RT P	RT F	TOTAL P	TOTAL F	DESIGN NOTES	CONSTRUCTION REMARKS
520 1 7	CONCRETE CURB AND GUTTER, TYPE E	89+00.00 TO 96+00.00	LF	616.60								
		96+00.00 TO 1103+00.00	LF	248.90								
		1103+00.00 TO 1110+00.00	LF	1135.50								
		1110+00.00 TO 1117+00.00	LF	1363.40								
		1117+00.00 TO 1124+00.00	LF									
		1124+00.00 TO 1131+00.00	LF									
		1131+00.00 TO 1138+00.00	LF									
		1138+00.00 TO 1145+00.00	LF									
		1145+00.00 TO 1152+00.00	LF									
		1152+00.00 TO 1159+00.00	LF									
		1159+00.00 TO 1166+00.00	LF									
		1166+00.00 TO 1173+00.00	LF									
		1173+00.00 TO 1180+00.00	LF									
		1180+00.00 TO 1187+00.00	LF									
		1187+00.00 TO 1194+00.00	LF									
		1194+00.00 TO 1201+00.00	LF									
			TOTAL:						3,364.4			
520 1 10	CONCRETE CURB AND GUTTER, TYPE F	89+00.00 TO 96+00.00	LF									
		96+00.00 TO 1103+00.00	LF									
		1103+00.00 TO 1110+00.00	LF	26.70								
		1110+00.00 TO 1117+00.00	LF	105.70								
		1117+00.00 TO 1124+00.00	LF									
		1124+00.00 TO 1131+00.00	LF									
		1131+00.00 TO 1138+00.00	LF									
		1138+00.00 TO 1145+00.00	LF	120.70								
		1145+00.00 TO 1152+00.00	LF									
		1152+00.00 TO 1159+00.00	LF	68.20								
		1159+00.00 TO 1166+00.00	LF									
		1166+00.00 TO 1173+00.00	LF									
		1173+00.00 TO 1180+00.00	LF									
		1180+00.00 TO 1187+00.00	LF									
		1187+00.00 TO 1194+00.00	LF									
		1194+00.00 TO 1201+00.00	LF									
			TOTAL:						321.3			
520 3	VALLEY GUTTER, CONCRETE	89+00.00 TO 96+00.00	LF									
		96+00.00 TO 1103+00.00	LF									
		1103+00.00 TO 1110+00.00	LF									
		1110+00.00 TO 1117+00.00	LF									
		1117+00.00 TO 1124+00.00	LF									
		1124+00.00 TO 1131+00.00	LF									
		1131+00.00 TO 1138+00.00	LF									
		1138+00.00 TO 1145+00.00	LF	373.40								
		1145+00.00 TO 1152+00.00	LF	434.80								
		1152+00.00 TO 1159+00.00	LF	75.90								
		1159+00.00 TO 1166+00.00	LF									
		1166+00.00 TO 1173+00.00	LF									
		1173+00.00 TO 1180+00.00	LF									
		1180+00.00 TO 1187+00.00	LF									
		1187+00.00 TO 1194+00.00	LF									
		1194+00.00 TO 1201+00.00	LF									
			TOTAL:						884.1			

REVISIONS

DATE	DESCRIPTION	DATE	DESCRIPTION

JOHNSON ENGINEERING
2122 JOHNSON STREET
FORT MYERS, FL 33901
EB 642 & LB 642
RYAN K. BELL, P.E. NO. 60010

LEE COUNTY PUBLIC WORKS
DEPARTMENT OF TRANSPORTATION

ROAD NO.	COUNTY	FINANCIAL PROJECT ID
C.R. 765	LEE	

SUMMARY OF QUANTITIES

SHEET NO. 18

THE OFFICIAL RECORD OF THIS SHEET IS THE ELECTRONIC FILE DIGITALLY SIGNED AND SEALED UNDER RULE 61G15-23.004, F.A.C.

SUMMARY OF DETECTABLE WARNINGS

PAY ITEM NO.	PAY ITEM DESCRIPTION	LOCATION STA. TO STA.	UNIT	QUANTITY P	QUANTITY F	TOTAL P	TOTAL F	DESIGN NOTES	CONSTRUCTION REMARKS
527 2	DETECTABLE WARNINGS	89+00.00 TO 96+00.00	SF						
		96+00.00 TO 1103+00.00	SF	20.8					
		1103+00.00 TO 1110+00.00	SF	43.4					
		1110+00.00 TO 1117+00.00	SF	285.8					
		1117+00.00 TO 1124+00.00	SF	26.2					
		1124+00.00 TO 1131+00.00	SF	66.4					
		1131+00.00 TO 1138+00.00	SF	52.9					
		1138+00.00 TO 1145+00.00	SF	26.7					
		1145+00.00 TO 1152+00.00	SF	80.0					
		1152+00.00 TO 1159+00.00	SF	129.5					
		1159+00.00 TO 1166+00.00	SF						
		1166+00.00 TO 1173+00.00	SF	23.8					
		1173+00.00 TO 1180+00.00	SF						
		1180+00.00 TO 1187+00.00	SF						
		1187+00.00 TO 1194+00.00	SF						
		1194+00.00 TO 1201+00.00	SF						
								TOTAL:	755.5

THE OFFICIAL RECORD OF THIS SHEET IS THE ELECTRONIC FILE DIGITALLY SIGNED AND SEALED UNDER RULE 61G15-23.004, F.A.C.

SUMMARY OF RIP RAP

LOCATION		SIDE	RIPRAP, RUBBLE, F&I, DITCH LINING 1.0' DEPTH (TN)							DESIGN NOTES	CONSTRUCTION REMARKS
			530 3 4								
STATION	STRUCTURE		AREA (SF)	TONS		AREA (SF)	TONS				
				P	F		P	F			
1102+12.97	S-20	RT	88.7	4.7							
1121+00.00	S-28	RT	104.8	5.6							
1122+47.74	S-32	LT	104.7	5.6							
1127+11.87	S-35	LT	51.7	2.8							
1129+45.50	S-36	RT	70.6	3.8							
1130+46.54	S-37	RT	70.6	3.8							
1129+54.29	S-40	LT	70.6	3.8							
1130+35.44	S-41	LT	70.6	3.8							
1134+93.05	S-44	LT	70.6	3.8							
1135+60.19	S-45	LT	70.6	3.8							
1140+39.98	S-46	RT	81.5	4.3							
1152+78.61	S-52	RT	100.3	5.4							
1154+87.54	S-53	RT	81.5	4.3							
		SUB-TOTAL:		55.3							
		TOTAL:					55.3				

THE OFFICIAL RECORD OF THIS SHEET IS THE ELECTRONIC FILE DIGITALLY SIGNED AND SEALED UNDER RULE 61G15-23.004, F.A.C.

REVISIONS			
DATE	DESCRIPTION	DATE	DESCRIPTION

JOHNSON ENGINEERING
2122 JOHNSON STREET
FORT MYERS, FL 33901
EB 642 & LB 642
RYAN K. BELL, P.E. NO. 60010

LEE COUNTY PUBLIC WORKS
DEPARTMENT OF TRANSPORTATION

ROAD NO.	COUNTY	FINANCIAL PROJECT ID
C.R. 765	LEE	

SUMMARY OF QUANTITIES

SHEET NO. 20

SUMMARY OF PERFORMANCE TURF

LOCATION			WEST RIGHT-OF-WAY TO WEST SIDEWALK		WEST SIDEWALK TO SHOULDER		MEDIAN		EAST SHOULDER TO EAST PATHWAY		EAST PATHWAY TO EAST RIGHT OF WAY		EAST SHOUDER TO 10' OFFSET	
			570 1 2		570 1 2		570 1 2		570 1 2		570 1 2		570 1 2	
STA. TO STA.			PERFORMANCE TURF (SOD)		PERFORMANCE TURF (SOD)		PERFORMANCE TURF (SOD)		PERFORMANCE TURF (SOD)		PERFORMANCE TURF (SOD)		PERFORMANCE TURF (SOD)	
			P (SY)	F	P (SY)	F	P (SY)	F	P (SY)	F	P (SY)	F	P (SY)	F
VETERANS MEMORIAL PARKWAY														
89+00.00	TO	96+00.00					1,792.6						764.7	
96+00.00	TO	100+00.00					920.4						374.2	
BURNT STORE ROAD														
1100+00.00	TO	1103+00.00	423.1		450.9		403.7		850.7		212.4			
1103+00.00	TO	1110+00.00	469.3		5,126.8		1,868.0		1,482.5		370.2			
1110+00.00	TO	1117+00.00	687.7		2,724.6		2,158.4		1,454.9		1,320.7			
1117+00.00	TO	1124+00.00	1,222.2		2,113.9		4,573.1		1,555.3		387.8			
1124+00.00	TO	1131+00.00	2,612.2		760.1		11,900.9		2,220.4		363.1			
1131+00.00	TO	1138+00.00	2,256.9		563.7		12,361.4		4,048.8		311.1			
1138+00.00	TO	1145+00.00	1,888.4		703.3		13,427.0		2,857.6		646.0			
1145+00.00	TO	1152+00.00	2,528.5		592.8		9,795.4		1,995.3		483.4			
1152+00.00	TO	1159+00.00	1,103.8		597.9		11,676.5		2,979.7		658.3			
1159+00.00	TO	1166+00.00	638.7		1,244.4		12,682.6		4,044.4		491.0			
1166+00.00	TO	1173+00.00	415.4		1,118.3		13,412.7		4,044.4		384.3			
1173+00.00	TO	1180+00.00	387.3		1,244.4		13,533.3		4,044.4		404.2			
1180+00.00	TO	1187+00.00	189.8		587.9		13,535.3		4,044.4		489.0			
1187+00.00	TO	1194+00.00					8,145.6		2,212.7		379.8			
1194+00.00	TO	1201+00.00												
		SUB TOTAL:	14,823.3		17,829.0		131,266.5		37,835.5		6,901.3		764.7	
		TOTAL:	224,243.6											

THE OFFICIAL RECORD OF THIS SHEET IS THE ELECTRONIC FILE DIGITALLY SIGNED AND SEALED UNDER RULE 61G15-23.004, F.A.C.

REVISIONS			
DATE	DESCRIPTION	DATE	DESCRIPTION

JOHNSON ENGINEERING
2122 JOHNSON STREET
FORT MYERS, FL 33901
EB 642 & LB 642
RYAN K. BELL, P.E. NO. 60010

LEE COUNTY PUBLIC WORKS
DEPARTMENT OF TRANSPORTATION

ROAD NO.	COUNTY	FINANCIAL PROJECT ID
C.R. 765	LEE	

SUMMARY OF QUANTITIES

SHEET NO. 21

QUANTITY	STR. NO.	STATION	SIDE	DESCRIPTION	BARRELS	STORM DRAIN OPTIONAL MATERIAL							CURB INLETS	DITCH BOTTOM INLETS				MITERED END SECTIONS							MANHOLE	CLASS 1 CONC.	NOTES
						ROUND				ELLIP.			<10'	<10'				CD	SD						<10	CY	
						12"	18"	24"	36"	14"X23"	19"X30"	24"X38"	S	C	D	E	H	24"	12"	18"	24"	36"	14"X23"	19"X30"	24"X38"	P-8		
P	CS-1	1102+46.80	LT	Inlet										1													See Drainage Details
F																											
P	CS-2	1127+05.12	RT	Inlet, Pipe					139								1										See Drainage Details
F																											
P	CS-3	1127+05.12	LT	Inlet, Pipe					108								1										See Drainage Details
F																											
P	CS-4-1	1148+00.00	RT	Inlet, Pipe				35							1												See Drainage Details
F																											
P	CS-4-2	1195+71.70	RT	Inlet											1									1			See Drainage Details
F																											
P	CS-5	1195+71.70	LT	Inlet											1									1			See Drainage Details
F																											
P	S-20	1102+12.97	RT	MES																					1		
F																											
P	S-21	1104+50.00	RT	Inlet, Pipe								226			1												W/ DBL Traversable Slots
F																											
P	S-22	1107+21.25	RT	Inlet, Pipe								268			1												W/ DBL Traversable Slots
F																											
P	S-23	1109+09.81	RT	Inlet, Pipe							184				1												W/ DBL Traversable Slots
F																											
P	S-24	1111+41.02	RT	Inlet, Pipe							230				1												W/ DBL Traversable Slots
F																											
P	S-25	1113+01.11	RT	Inlet, Pipe							158				1												W/ DBL Traversable Slots
F																											
P	S-26	1119+00.00	RT	Inlet, Pipe			198								1												W/ DBL Traversable Slots
F																											
P	S-27	1121+00.00	RT	Manhole, Pipe			38																		1		
F																											
P	S-28	1121+00.00	RT	MES																1							
F																											
P	S-29	1121+00.00	LT	MES															1								
F																											
P	S-30	1121+15.62	LT	MES, Pipe		26													1								
F																											
P	S-31	1121+49.47	LT	Inlet, Pipe						101					1												W/Single Traversable Slot
F																											
P	S-32	1122+47.74	LT	MES																			1				
F																											
P	S-33	1127+05.12	LT	Inlet, Pipe					76							1											
F																											
P	S-34	1127+11.87	LT	Inlet, Pipe					26						1												
F																											
P	S-35	1127+11.87	LT	Inlet											1												
F																											
P	S-36	1129+45.50	RT	MES																			1				
F																											
P	S-37	1130+46.54	RT	MES, Pipe						102													1				
F																											
P	S-38	1129+51.08	LT	MES																				1			
F																											
P	S-39	1130+31.08	LT	MES, Pipe							80													1			
F																											
P	S-40	1129+54.29	LT	MES																			1				
F																											
P	S-41	1130+35.34	LT	MES, Pipe						82													1				
F																											
P	S-42	1134+85.55	LT	MES																				1			
F																											
SHEET TOTALS -				PLAN TOTAL		26	236	35	349	285	652	494	0	1	12	1	2	0	2	1	0	0	5	5	1	1	0	

REVISIONS			
DATE	DESCRIPTION	DATE	DESCRIPTION

JOHNSON ENGINEERING
2122 JOHNSON STREET
FORT MYERS, FL 33901
EB 642 & LB 642
RYAN K. BELL, P.E. NO. 60010

LEE COUNTY PUBLIC WORKS
DEPARTMENT OF TRANSPORTATION

ROAD NO.	COUNTY	FINANCIAL PROJECT ID
C.R. 765	LEE	

SUMMARY OF DRAINAGE STRUCTURES

SHEET NO. 22

QUANTITY	STR. NO.	STATION	SIDE	DESCRIPTION	BARRELS	STORM DRAIN OPTIONAL MATERIAL							CURB INLETS	DITCH BOTTOM INLETS				MITERED END SECTIONS							MANHOLE	CLASS 1 CONC.	NOTES
						ROUND				ELLIP.			<10'	<10'				CD	SD						<10	CY	
						12"	18"	24"	36"	14"X23"	19"X30"	24"X38"	S	C	D	E	H	24"	12"	18"	24"	36"	14"X23"	19"X30"	24"X38"	P-8		
P	S-43	1135+65.55	LT	MES, Pipe							80													1			
F																											
P	S-44	1134+93.05	LT	MES																			1				
F																											
P	S-45	1135+60.19	LT	MES, Pipe						68													1				
F																											
P	S-46	1140+39.98	RT	MES																	1						
F																											
P	S-47	1141+18.61	RT	Inlet, Pipe				85					1														
F																											
P	S-48	1144+18.61	RT	Inlet, Pipe			296						1														
F																											
P	S-49	1149+78.61	RT	Inlet, Pipe			296						1														
F																											
P	S-50	1152+78.61	RT	Inlet, Pipe				13					1														
F																											
P	S-51	1152+78.61	RT	Manhole, Pipe					58																1		
F																											
P	S-52	1152+78.61	RT	MES																		1					
F																											
P	S-53	1154+87.54	RT	MES, Pipe				209													1						
F																											
P	S-54	1153+01.01	LT	MES, Pipe					24													1					
F																											
P	S-55	1154+33.49	LT	MES, Pipe					24													1					
F																											
P	S-56	1154+35.74	LT	MES, Pipe				24													1						
F																											
P	S-57	1162+77.55	LT	MES, Pipe			16													1							
F																											
P	S-58	1163+54.80	LT	MES, Pipe			16													1							
F																											
P	S-59	1162+84.71	LT	MES																				1			
F																											
P	S-60	1163+60.35	LT	MES, Pipe							76													1			
F																											
P	S-61	1195+71.70	LT	Endwall, Pipe					8																	4.53	
F																											
P	S-62	1116+67.60	LT	MES, Pipe			29													1							
F																											
P	S-63	1125+89.24	RT	MES, Pipe	2						204													1			
F																											
P	S-64	1126+85.29	RT	MES	2																			1			
F																											
P	S-65	1185+00.00	LT	MES, Pipe				64										1									
F																											
P	S-66	1185+00.00	RT	MES														1									
F																											
P		1142+18.27	LT	Pipe			8																				Connected to Existing Structure
F																											
P																											
F																											
P																											
F																											
P																											
F																											
P																											
F																											
SHEET TOTALS -				PLAN TOTAL		0	661	395	114	68	360	0	4	0	0	0	0	2	0	3	3	3	2	5	0	1	4.53	
				FINAL QUANTITY		26	897	430	463	353	1012	494	4	1	12	1	2	2	2	4	3	3	7	10	1	2	4.53	

REVISIONS

DATE	DESCRIPTION	DATE	DESCRIPTION

JOHNSON ENGINEERING
2122 JOHNSON STREET
FORT MYERS, FL 33901
EB 642 & LB 642
RYAN K. BELL, P.E. NO. 60010

LEE COUNTY PUBLIC WORKS
DEPARTMENT OF TRANSPORTATION

ROAD NO.	COUNTY	FINANCIAL PROJECT ID
C.R. 765	LEE	

SUMMARY OF DRAINAGE STRUCTURES

SHEET NO. 23

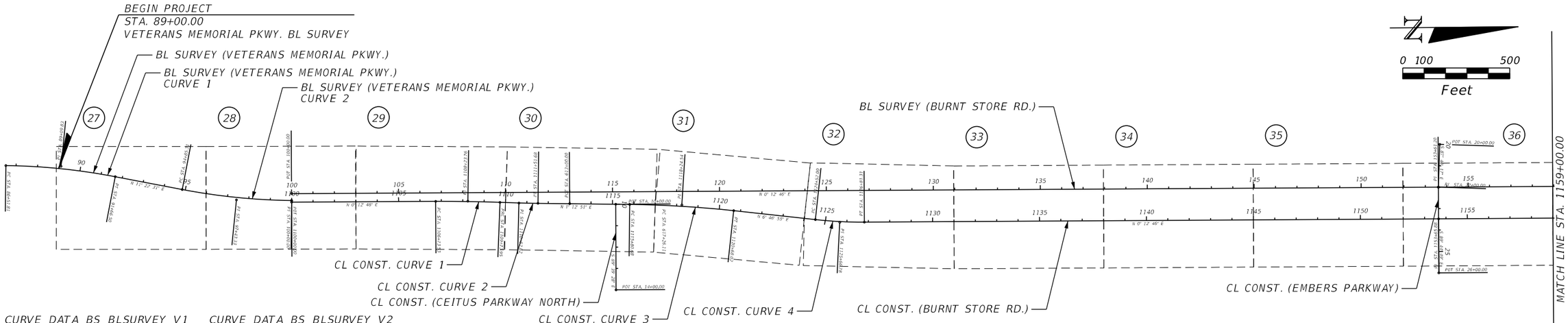

CURVE DATA BS_BLSURVEY_V1
PI STA. = 89+09.83
Δ = 10° 08' 30" (RT)
D = 1° 58' 14"
T = 258.02
L = 514.69
R = 2,907.78
PC STA. = 86+51.81
PT STA. = 91+66.50

CURVE DATA BS_BLSURVEY_V2
PI STA. = 97+43.33
Δ = 10° 08' 29" (LT)
D = 1° 58' 14"
T = 258.02
L = 514.69
R = 2,907.78
PC STA. = 94+85.31
PT STA. = 099+99.99

CURVE DATA BS_CLCONST1
PI STA. = 1108+23.76
Δ = 2° 27' 08" (RT)
D = 0° 48' 58"
T = 150.23
L = 300.41
R = 7,019.50
PC STA. = 1106+73.53
PT STA. = 1109+73.95

CURVE DATA BS_CLCONST2
PI STA. = 1110+62.82
Δ = 1° 27' 03" (LT)
D = 0° 48' 58"
T = 88.87
L = 177.73
R = 7,019.50
PC STA. = 1109+73.95
PT STA. = 1111+51.68

CURVE DATA BS_CLCONST3
PI STA. = 1118+24.54
Δ = 5° 34' 04" (RT)
D = 1° 08' 33"
T = 243.86
L = 487.34
R = 5,015.00
PC STA. = 1115+80.68
PT STA. = 1120+68.02

CURVE DATA BS_CLCONST4
PI STA. = 1125+66.78
Δ = 6° 34' 09" (LT)
D = 2° 51' 53"
T = 114.78
L = 229.30
R = 2,000.00
PC STA. = 1124+52.00
PT STA. = 1126+81.31

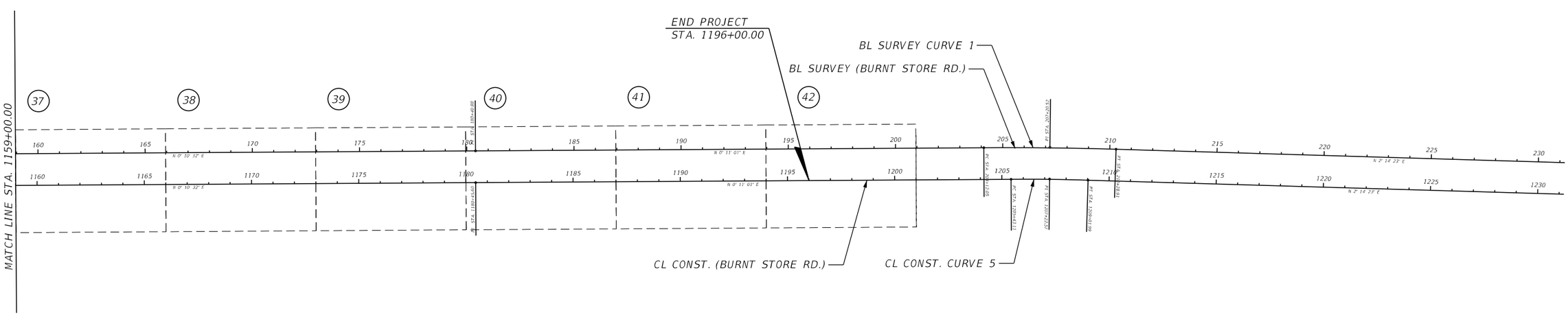

CURVE DATA BS_CLCONST5
PI STA. = 1207+22.57
Δ = 2° 03' 22" (RT)
D = 0° 34' 23"
T = 179.46
L = 358.88
R = 10,000.00
PC STA. = 1205+43.11
PT STA. = 1209+01.99

CURVE DATA BS_BLSURVEY1
PI STA. = 207+20.52
Δ = 2° 03' 22" (RT)
D = 0° 20' 00"
T = 308.46
L = 616.86
R = 17,188.73
PC STA. = 204+12.05
PT STA. = 210+28.91

LEGEND

(00) SHEET NUMBERS

REVISIONS			
DATE	DESCRIPTION	DATE	DESCRIPTION

JOHNSON ENGINEERING
2122 JOHNSON STREET
FORT MYERS, FL 33901
EB 642 & LB 642
RYAN K. BELL, P.E. NO. 60010

LEE COUNTY PUBLIC WORKS
DEPARTMENT OF TRANSPORTATION

ROAD NO.	COUNTY	FINANCIAL PROJECT ID
C.R. 765	LEE	

PROJECT LAYOUT

SHEET NO. 24

MJN 6/9/2019 5:34:05 PM U:\Projects\20181310-000\roadway\PLAYRD01.DGN

THE OFFICIAL RECORD OF THIS SHEET IS THE ELECTRONIC FILE DIGITALLY SIGNED AND SEALED UNDER RULE 61G15-23.004, F.A.C.

CL CONST. (BURNT STORE ROAD)

ALIGNMENT	POINT NO.	COORDINATES NORTHING	COORDINATES EASTING	CONTROL	CURVE	STATION
BS_CLCONST	CL1	837414.6339	643111.5368	POT	-	1100+00.00
BS_CLCONST	CL2	838088.1629	643114.0368	PC	CURVE 1	1106+73.53
BS_CLCONST	CL3	838238.3917	643114.5945	PI	CURVE 1	1108+23.76
BS_CLCONST	CL4	838388.4591	643121.5790	PRC	CURVE 1/2	1109+73.95
BS_CLCONST	CL5	838477.2348	643125.7108	PI	CURVE 2	1110+62.82
BS_CLCONST	CL6	838566.0867	643127.5938	PT	CURVE 2	1111+51.68
BS_CLCONST	CL7	838994.9865	643136.6830	PC	CURVE 3	1115+80.68
BS_CLCONST	CL8	839238.7933	643141.8498	PI	CURVE 3	1118+24.54
BS_CLCONST	CL9	839480.9486	643170.6471	PT	CURVE 3	1120+68.02
BS_CLCONST	CL10	839862.2482	643215.9917	PC	CURVE 4	1124+52.00
BS_CLCONST	CL11	839976.2224	643229.5456	PI	CURVE 4	1125+66.78
BS_CLCONST	CL12	840090.9988	643229.9718	PT	CURVE 4	1126+81.31
BS_CLCONST	CL13	842775.5589	643239.9415	PI	-	1153+65.88
BS_CLCONST	CL14	845455.2582	643248.1503	PI	-	1180+45.60
BS_CLCONST	CL15	847952.7601	643256.1518	PC	CURVE 5	1205+43.11
BS_CLCONST	CL16	848132.2159	643256.7267	PI	CURVE 5	1207+22.57
BS_CLCONST	CL17	848311.5356	643263.7401	PT	CURVE 5	1209+01.99
BS_CLCONST	CL18	850904.6275	643365.1591	POT	-	1234+97.06
BS_CLCONST	CL19	853510.7396	643467.0874	PC	CURVE 6	1261+05.17
BS_CLCONST	CL20	853701.0100	643474.5291	PI	CURVE 6	1262+95.58
BS_CLCONST	CL21	853891.4257	643474.7219	PT	CURVE 6	1264+85.95
BS_CLCONST	CL22	856576.2378	643477.4409	PC	CURVE 7	1291+70.76
BS_CLCONST	CL23	856888.4450	643477.7571	PI	CURVE 7	1294+82.97
BS_CLCONST	CL24	857197.0495	643430.4628	PRC	CURVE 7/8	1297+93.36
BS_CLCONST	CL25	857568.2578	643373.5745	PI	CURVE 8	1301+69.50
BS_CLCONST	CL26	857943.7996	643374.0663	PT	CURVE 8	1305+43.57
BS_CLCONST	CL27	858236.0503	643374.4490	PC	CURVE 9	1308+35.82
BS_CLCONST	CL28	858534.0402	643374.8393	PI	CURVE 9	1311+38.81
BS_CLCONST	CL29	858831.3798	643355.1603	PRC	CURVE 9/10	1314+31.58
BS_CLCONST	CL30	859167.7556	643332.8977	PI	CURVE 10	1317+68.69
BS_CLCONST	CL31	859504.8671	643333.3392	PT	CURVE 10	1321+05.54
BS_CLCONST	CL32	859519.4694	643333.3584	POT	CURVE 10	1321+20.15

CURVE DATA BS_CLCONST1
PI STA. = 1108+23.76
Δ = 2° 27' 08" (RT)
D = 0° 48' 58"
T = 150.23
L = 300.41
R = 7,019.50
PC STA. = 1106+73.53
PT STA. = 1109+73.95

CURVE DATA BS_CLCONST2
PI STA. = 1110+62.82
Δ = 1° 27' 03" (LT)
D = 0° 48' 58"
T = 88.87
L = 177.73
R = 7,019.50
PC STA. = 1109+73.95
PT STA. = 1111+51.68

CURVE DATA BS_CLCONST3
PI STA. = 1118+24.54
Δ = 5° 34' 04" (RT)
D = 1° 08' 33"
T = 243.86
L = 487.34
R = 5,015.00
PC STA. = 1115+80.68
PT STA. = 1120+68.02

CURVE DATA BS_CLCONST4
PI STA. = 1125+66.78
Δ = 6° 34' 09" (LT)
D = 2° 51' 53"
T = 114.78
L = 229.30
R = 2,000.00
PC STA. = 1124+52.00
PT STA. = 1126+81.31

CURVE DATA BS_CLCONST5
PI STA. = 1207+22.57
Δ = 2° 03' 22" (RT)
D = 0° 34' 23"
T = 179.46
L = 358.88
R = 10,000.00
PC STA. = 1205+43.11
PT STA. = 1209+01.99

CURVE DATA BS_CLCONST6
PI STA. = 1262+95.58
Δ = 2° 10' 54" (LT)
D = 0° 34' 23"
T = 190.42
L = 380.79
R = 10,000.00
PC STA. = 1261+05.17
PT STA. = 1264+85.95

CURVE DATA BS_CLCONST7
PI STA. = 1294+82.97
Δ = 8° 46' 15" (LT)
D = 1° 24' 27"
T = 312.21
L = 623.19
R = 4,071.00
PC STA. = 1291+70.76
PT STA. = 1297+93.96

CURVE DATA BS_CLCONST8
PI STA. = 1301+69.50
Δ = 8° 47' 17" (RT)
D = 1° 10' 20"
T = 375.54
L = 749.61
R = 4,887.33
PC STA. = 1297+93.96
PT STA. = 1305+43.57

CURVE DATA BS_CLCONST9
PI STA. = 1311+33.81
Δ = 3° 51' 42" (LT)
D = 0° 38' 53"
T = 297.99
L = 595.75
R = 8,839.51
PC STA. = 1308+35.82
PT STA. = 1314+31.58

CURVE DATA BS_CLCONST10
PI STA. = 1317+68.69
Δ = 3° 51' 42" (RT)
D = 0° 34' 23"
T = 337.11
L = 673.97
R = 10,000.00
PC STA. = 1314+31.58
PT STA. = 1321+05.54

BL SURVEY (VETERANS MEMORIAL PARKWAY)

ALIGNMENT	POINT NO.	COORDINATES NORTHING	COORDINATES EASTING	CONTROL	CURVE	STATION
BS_BLSURVEY_V	BL1	836080.3226	642928.2681	PC	CURVE 1	86+51.81
BS_BLSURVEY_V	BL2	836338.2812	642933.8229	PI	CURVE 1	89+09.83
BS_BLSURVEY_V	BL3	836591.2314	642984.7127	PT	CURVE 1	91+66.50
BS_BLSURVEY_V	BL4	836903.7783	643047.5923	PC	CURVE 2	94+85.31
BS_BLSURVEY_V	BL5	837156.7267	643098.4817	PI	CURVE 2	97+43.33
BS_BLSURVEY_V	BL6	837414.6836	643104.0368	PT	CURVE 2	100+00.00

CURVE DATA BS_BLSURVEY_V1
PI STA. = 89+09.83
Δ = 10° 08' 30" (RT)
D = 1° 58' 14"
T = 258.02
L = 514.69
R = 2,907.78
PC STA. = 86+51.81
PT STA. = 91+66.50

CURVE DATA BS_BLSURVEY_V2
PI STA. = 97+43.33
Δ = 10° 08' 29" (LT)
D = 1° 58' 14"
T = 258.02
L = 514.69
R = 2,907.78
PC STA. = 94+85.31
PT STA. = 100+00.00

BL SURVEY (BURNT STORE ROAD)

ALIGNMENT	POINT NO.	COORDINATES NORTHING	COORDINATES EASTING	CONTROL	CURVE	STATION
BS_BLSURVEY	BL10	837414.8931	643072.0375	POT	-	100+00.00
BS_BLSURVEY	BL11	842776.0604	643091.9423	PI	-	153+61.20
BS_BLSURVEY	BL12	845455.7220	643100.1510	PI	-	180+40.88
BS_BLSURVEY	BL13	847826.8842	643107.7477	PC	CURVE 1	204+12.05
BS_BLSURVEY	BL14	848135.3460	643108.7360	PI	CURVE 1	207+20.52
BS_BLSURVEY	BL15	848443.5737	643120.7912	PT	CURVE 1	210+28.91
BS_BLSURVEY	BL16	853376.9274	643313.7407	PC	CURVE 2	259+66.04
BS_BLSURVEY	BL17	853703.9780	643326.5320	PI	CURVE 2	262+93.94
BS_BLSURVEY	BL18	854031.2785	643326.8635	PT	CURVE 2	266+20.56
BS_BLSURVEY	BL19	856364.1120	643329.2260	PI	-	289+53.40
BS_BLSURVEY	BL20	859024.4040	643332.7100	PI	-	316+13.69
BS_BLSURVEY	BL21	859081.9873	643336.1886	PI	-	316+71.38

CURVE DATA BS_BLSURVEY1
PI STA. = 207+20.52
Δ = 2° 03' 22" (RT)
D = 0° 20' 00"
T = 308.46
L = 616.86
R = 17,188.73
PC STA. = 204+12.05
PT STA. = 210+28.91

CURVE DATA BS_BLSURVEY2
PI STA. = 262+93.34
Δ = 2° 10' 54" (LT)
D = 0° 20' 00"
T = 327.30
L = 654.52
R = 17,188.73
PC STA. = 259+66.04
PT STA. = 266+20.56

SIDE STREETS

ALIGNMENT	POINT NO.	COORDINATES NORTHING	COORDINATES EASTING	CONTROL	CURVE	STATION
CEITUS PARKWAY NORTH						
BS_CLCONST_CN	CN1	838929.8577	643135.3028	POT		10+00.00
BS_CLCONST_CN	CN2	838927.468	643535.2957	POT		14+00.00
EMBERS PARKWAY NORTH						
BS_CLCONST_E	E1	842784.1861	642892.1074	POT		20+00.00
BS_CLCONST_E	E2	842776.0604	643091.9423	PI		22+00.00
BS_CLCONST_E	E3	842774.2933	643491.9384	POT		

THE OFFICIAL RECORD OF THIS SHEET IS THE ELECTRONIC FILE DIGITALLY SIGNED AND SEALED UNDER RULE 61G15-23.004, F.A.C.

REVISIONS			
DATE	DESCRIPTION	DATE	DESCRIPTION

JOHNSON ENGINEERING
2122 JOHNSON STREET
FORT MYERS, FL 33901
EB 642 & LB 642
RYAN K. BELL, P.E. NO. 60010

LEE COUNTY PUBLIC WORKS
DEPARTMENT OF TRANSPORTATION

ROAD NO.	COUNTY	FINANCIAL PROJECT ID
C.R. 765	LEE	

PROJECT CONTROL

SHEET NO. 25

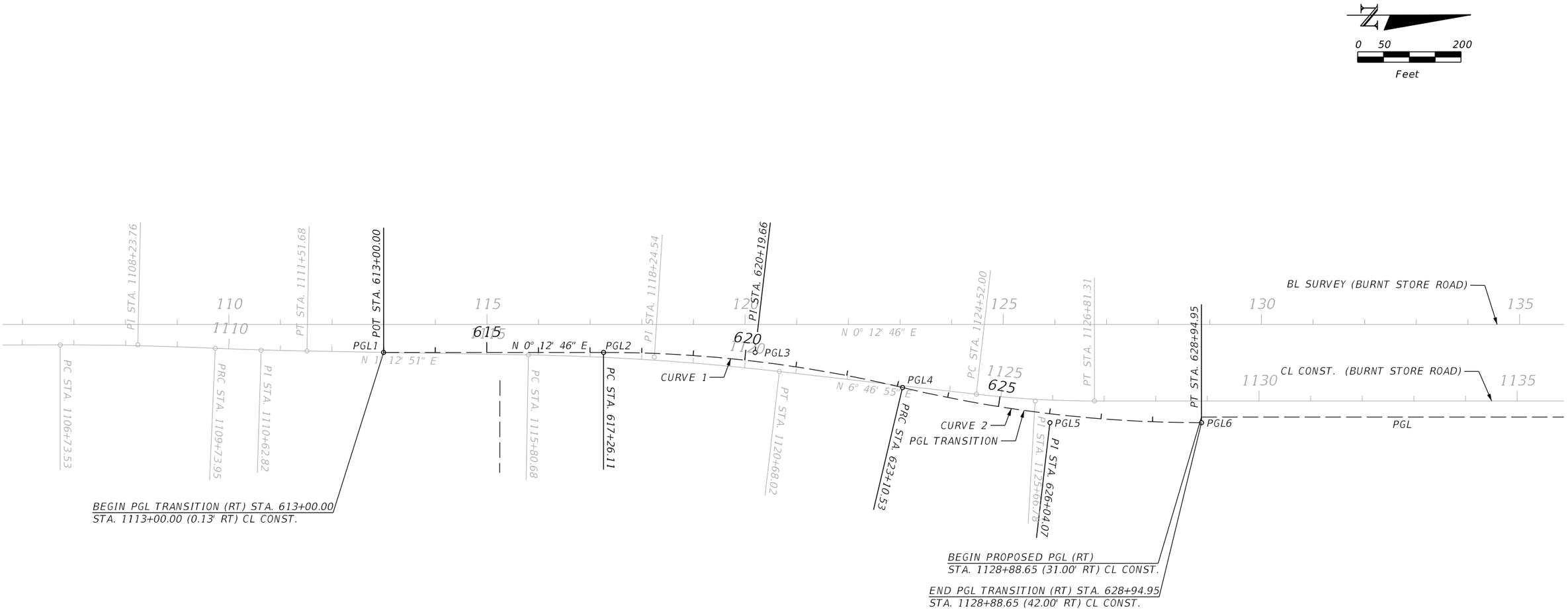

PGL TRANSITION						
ALIGNMENT	POINT NO.	COORDINATES		CONTROL	CURVE	STATION
		NORTHING	EASTING			
PGL TRANSITION	PGL1	838714.3714	643130.8625	POT		613+00.00
PGL TRANSITION	PGL2	839140.4760	643132.4445	PC	CURVE 1	617+26.11
PGL TRANSITION	PGL3	839434.0221	643133.5344	PI	CURVE 1	620+19.66
PGL TRANSITION	PGL4	839719.3314	643202.5931	PRC	CURVE 1/2	623+10.53
PGL TRANSITION	PGL5	840004.6396	643271.6514	PI	CURVE 2	626+04.07
PGL TRANSITION	PGL6	840298.1845	643272.7416	PT	CURVE 2	628+94.95

CURVE DATA PGL1
PI STA. = 620+19.66
Δ = 13° 23' 38" (RT)
D = 2° 17' 31"
T = 293.55
L = 584.42
R = 2,500.00
PC STA. = 617+26.11
PT STA. = 623+10.53

CURVE DATA PGL2
PI STA. = 626+04.07
Δ = 13° 23' 38" (LT)
D = 2° 17' 31"
T = 293.55
L = 584.42
R = 2,500.00
PC STA. = 623+10.53
PT STA. = 628+94.95

REVISIONS			
DATE	DESCRIPTION	DATE	DESCRIPTION

JOHNSON ENGINEERING
2122 JOHNSON STREET
FORT MYERS, FL 33901
EB 642 & LB 642
RYAN K. BELL, P.E. NO. 60010

LEE COUNTY PUBLIC WORKS
DEPARTMENT OF TRANSPORTATION

ROAD NO.	COUNTY	FINANCIAL PROJECT ID
C.R. 765	LEE	

SPECIAL PROFILE GRADE LINE LAYOUT

SHEET NO. 26

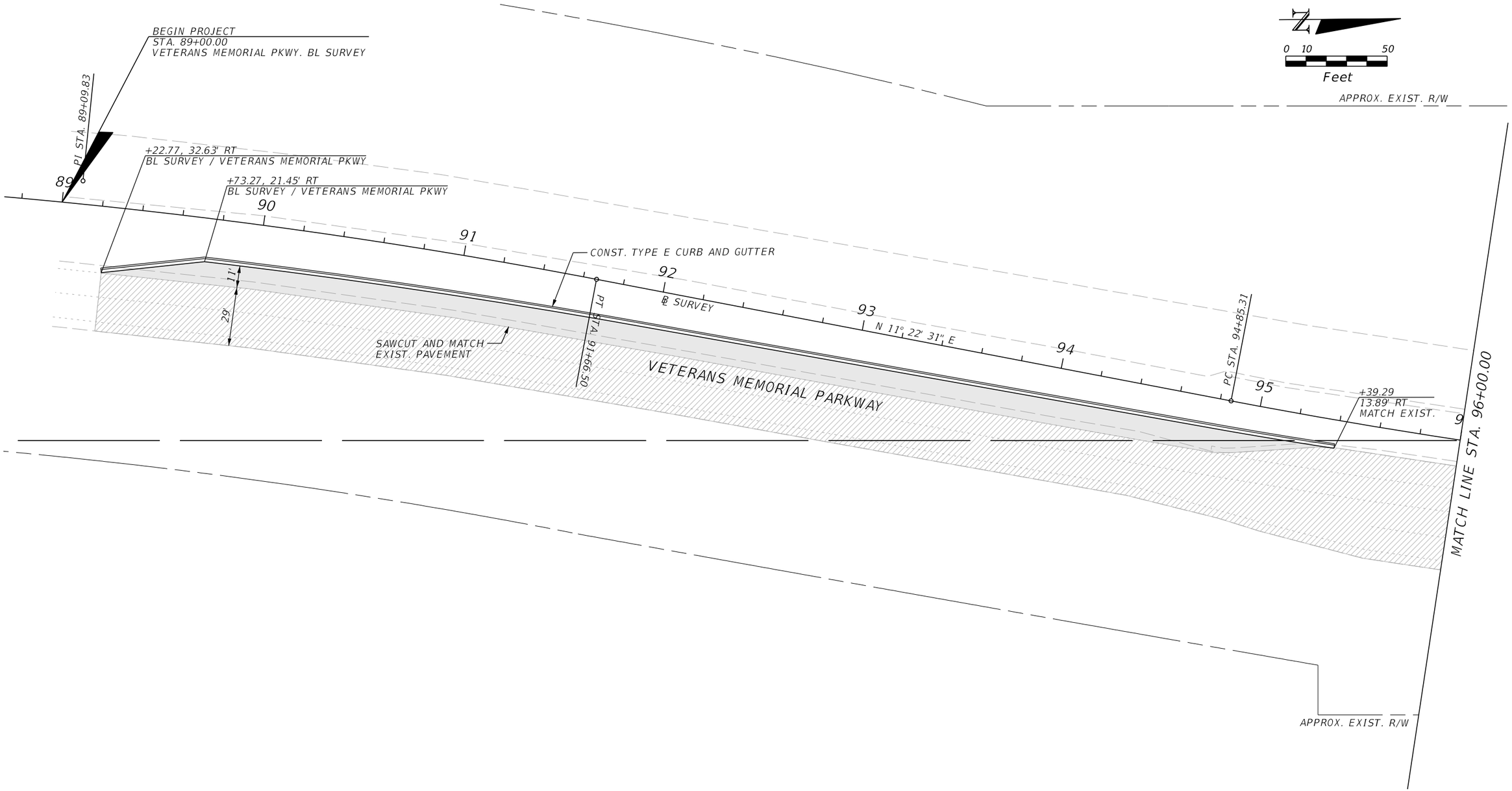

CURVE DATA BS_BLSURVEY_V2

PI STA.	= 97+43.33
Δ	= 10° 08' 29" (LT)
D	= 1° 58' 14"
T	= 258.02
L	= 514.69
R	= 2,907.78
PC STA.	= 94+85.31
PT STA.	= 099+99.99

CURVE DATA BS_BLSURVEY_V1

PI STA.	= 89+09.83
Δ	= 10° 08' 30" (RT)
D	= 1° 58' 14"
T	= 258.02
L	= 514.69
R	= 2,907.78
PC STA.	= 86+51.81
PT STA.	= 91+66.50

LEGEND

- PAVEMENT WIDENING / NEW CONSTRUCTION
- CONCRETE (6" THICK)
- PAVEMENT REMOVAL
- PAVED SHOULDER
- MILLING & RESURFACING

REVISIONS			
DATE	DESCRIPTION	DATE	DESCRIPTION

JOHNSON ENGINEERING
2122 JOHNSON STREET
FORT MYERS, FL 33901
EB 642 & LB 642
RYAN K. BELL, P.E. NO. 60010

LEE COUNTY PUBLIC WORKS
DEPARTMENT OF TRANSPORTATION

ROAD NO.	COUNTY	FINANCIAL PROJECT ID
C.R. 765	LEE	

ROADWAY PLAN
VETERANS MEMORIAL PARKWAY
STA. 89+00 TO STA. 96+00

SHEET NO.
27

MJN 6/9/2019 5:34:14 PM U:\Projects\20181310-000\roadway\PLANRD02.dgn

THE OFFICIAL RECORD OF THIS SHEET IS THE ELECTRONIC FILE DIGITALLY SIGNED AND SEALED UNDER RULE 61G15-23.004, F.A.C.

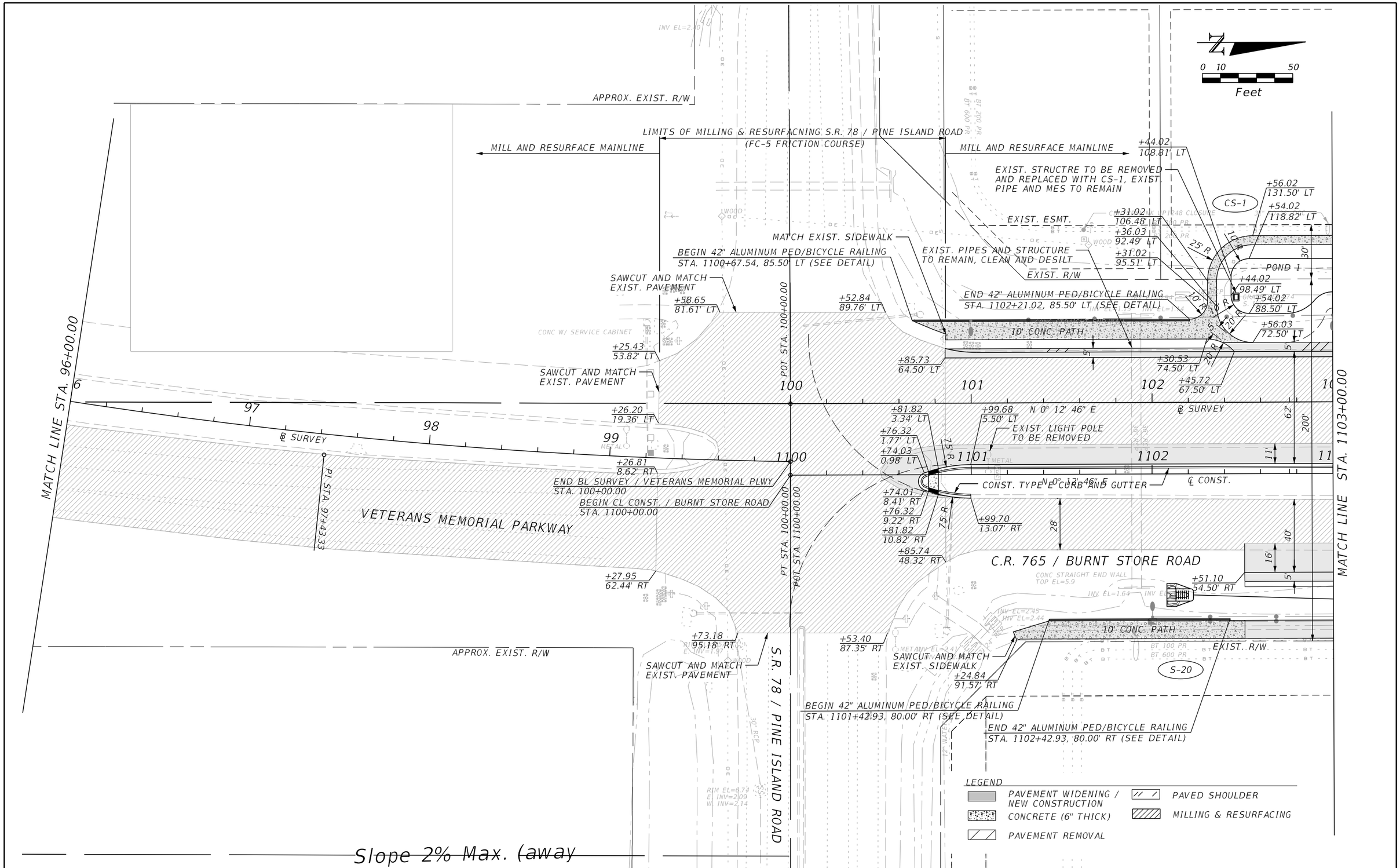

Slope 2% Max. (away from drop-off)

REVISIONS			
DATE	DESCRIPTION	DATE	DESCRIPTION

JOHNSON ENGINEERING
2122 JOHNSON STREET
FORT MYERS, FL 33901
EB 642 & LB 642
RYAN K. BELL, P.E. NO. 60010

LEE COUNTY PUBLIC WORKS
DEPARTMENT OF TRANSPORTATION

ROAD NO.	COUNTY	FINANCIAL PROJECT ID
C.R. 765	LEE	

ROADWAY PLAN
C.R. 765 / BURNT STORE ROAD
STA. 1096+00 TO STA. 1103+00

SHEET NO. 28

MJN 6/9/2019 5:34:15 PM U:\Projects\20181310-000\roadway\PLANRD03.dgn

THE OFFICIAL RECORD OF THIS SHEET IS THE ELECTRONIC FILE DIGITALLY SIGNED AND SEALED UNDER RULE 61G15-23.004, F.A.C.

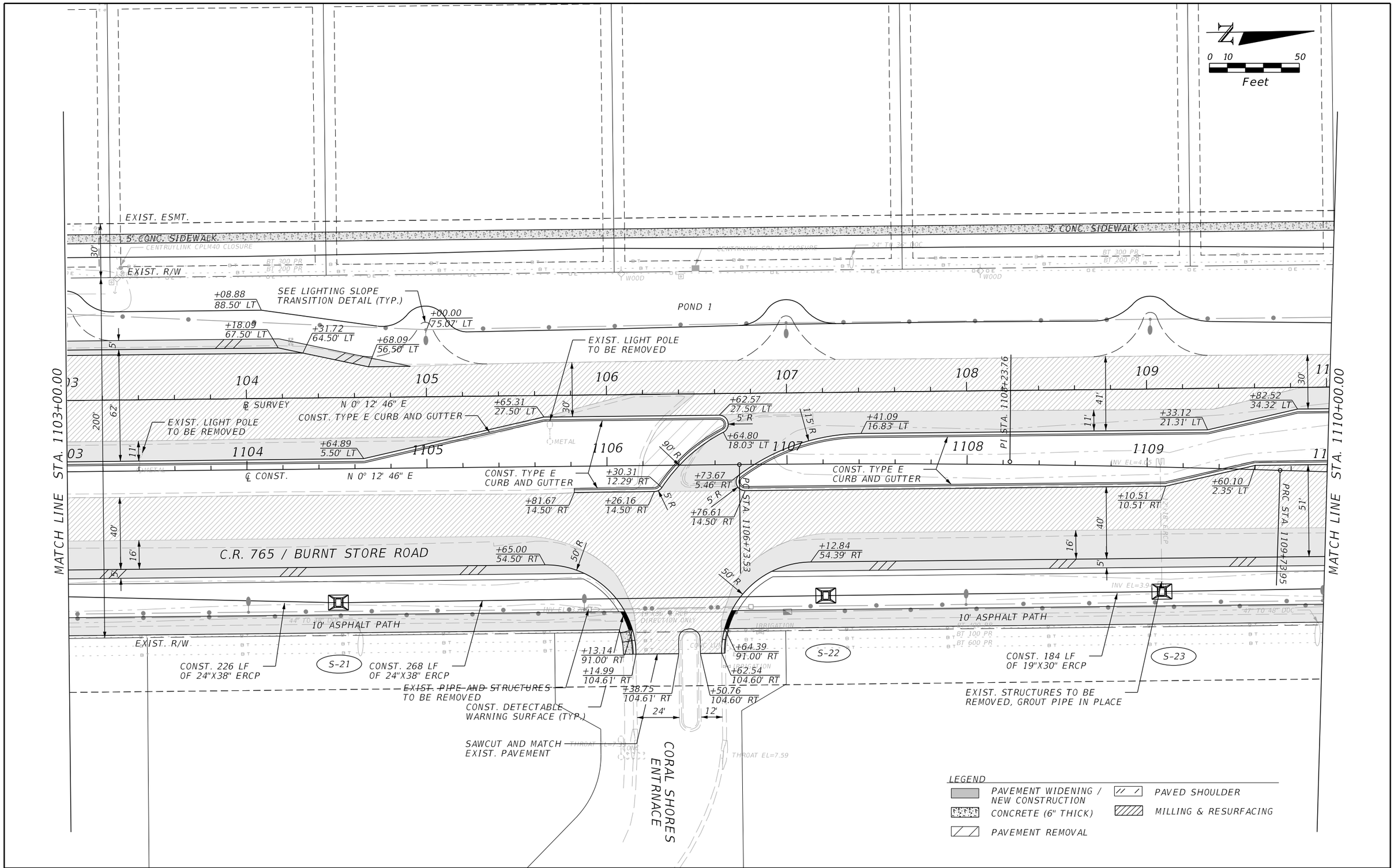

THE OFFICIAL RECORD OF THIS SHEET IS THE ELECTRONIC FILE DIGITALLY SIGNED AND SEALED UNDER RULE 61G15-23.004, F.A.C.

REVISIONS			
DATE	DESCRIPTION	DATE	DESCRIPTION

JOHNSON ENGINEERING
2122 JOHNSON STREET
FORT MYERS, FL 33901
EB 642 & LB 642
RYAN K. BELL, P.E. NO. 60010

LEE COUNTY PUBLIC WORKS
DEPARTMENT OF TRANSPORTATION

ROAD NO.	COUNTY	FINANCIAL PROJECT ID
C.R. 765	LEE	

ROADWAY PLAN
C.R. 765 / BURNT STORE ROAD
STA. 1103+00 TO STA. 1110+00

SHEET NO. 29

MJN 6/9/2019 5:34:17 PM U:\Projects\20181310-000\roadway\PLANRD04.dgn

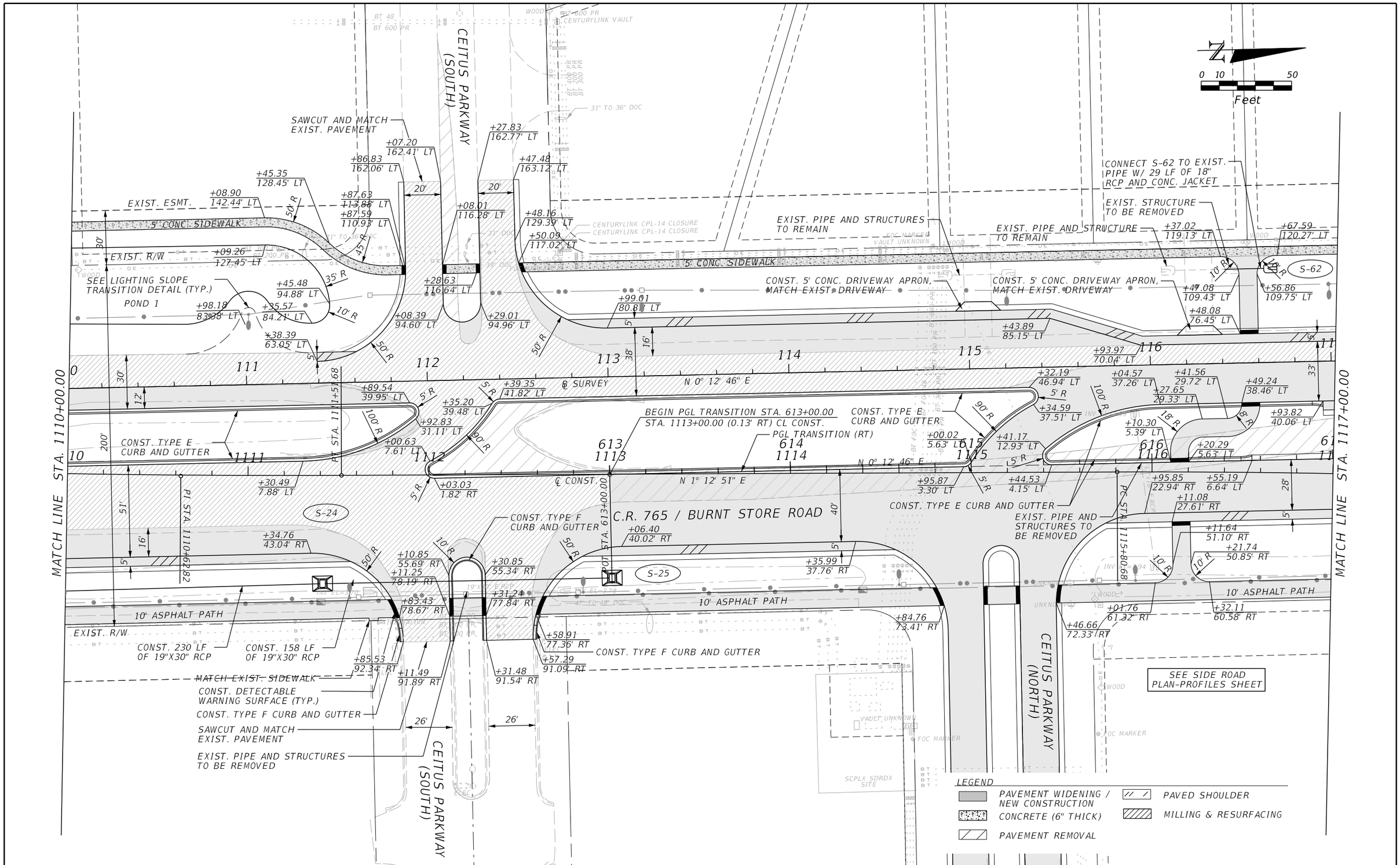

THE OFFICIAL RECORD OF THIS SHEET IS THE ELECTRONIC FILE DIGITALLY SIGNED AND SEALED UNDER RULE 61G15-23.004, F.A.C.

REVISIONS			
DATE	DESCRIPTION	DATE	DESCRIPTION

JOHNSON ENGINEERING
2122 JOHNSON STREET
FORT MYERS, FL 33901
EB 642 & LB 642
RYAN K. BELL, P.E. NO. 60010

LEE COUNTY PUBLIC WORKS
DEPARTMENT OF TRANSPORTATION

ROAD NO.	COUNTY	FINANCIAL PROJECT ID
C.R. 765	LEE	

ROADWAY PLAN
C.R. 765 / BURNT STORE ROAD
STA. 1110+00 TO STA. 1117+00

SHEET NO. 30

MJN 6/9/2019 5:34:19 PM U:\Projects\20181310-000\roadway\PLANRD05.dgn

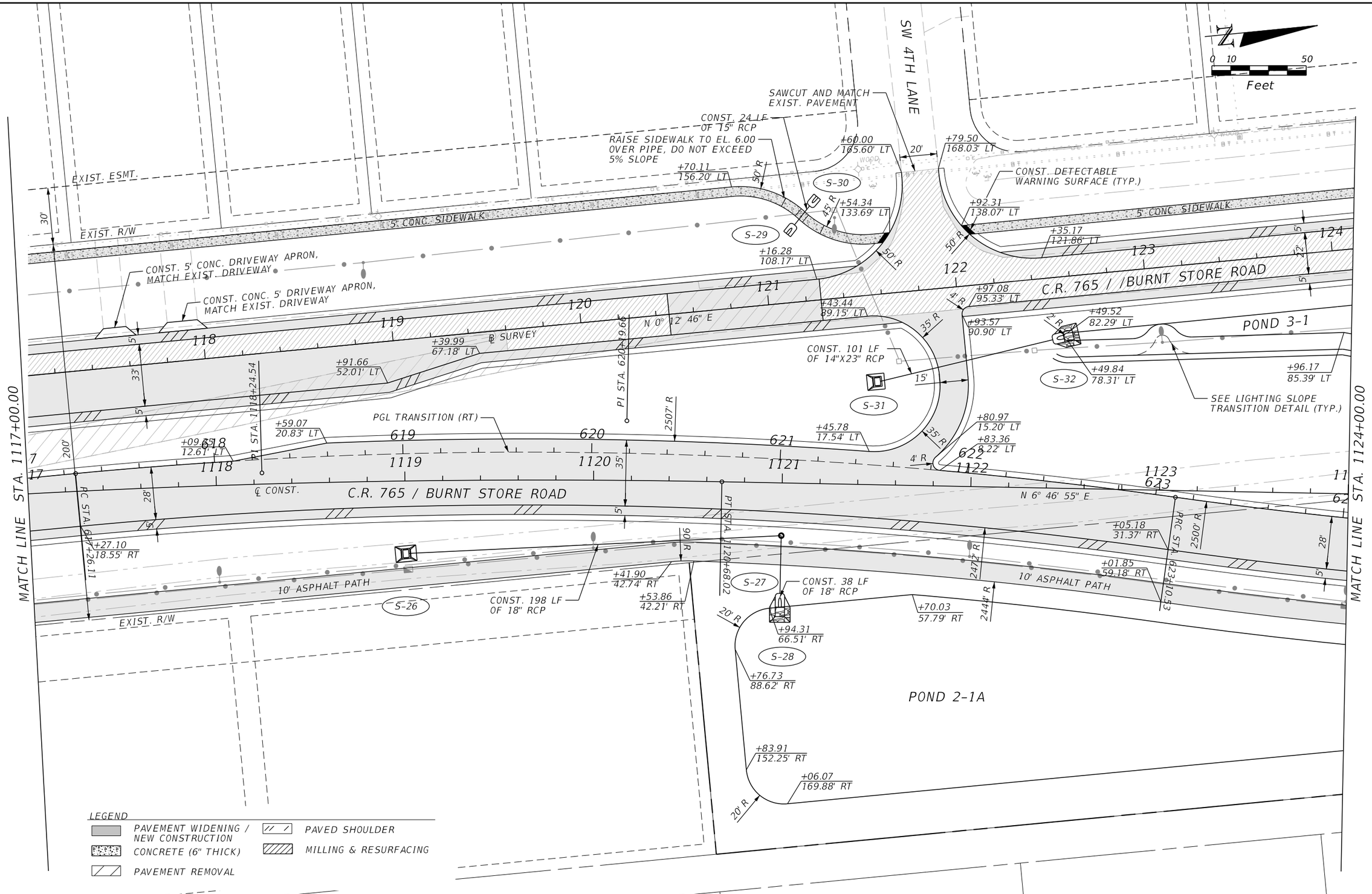

REVISIONS			
DATE	DESCRIPTION	DATE	DESCRIPTION

JOHNSON ENGINEERING
2122 JOHNSON STREET
FORT MYERS, FL 33901
EB 642 & LB 642
RYAN K. BELL, P.E. NO. 60010

LEE COUNTY PUBLIC WORKS
DEPARTMENT OF TRANSPORTATION

ROAD NO.	COUNTY	FINANCIAL PROJECT ID
C.R. 765	LEE	

ROADWAY PLAN
C.R. 765 / BURNT STORE ROAD
STA. 1117+00 TO STA. 1124+00

SHEET NO. 31

THE OFFICIAL RECORD OF THIS SHEET IS THE ELECTRONIC FILE DIGITALLY SIGNED AND SEALED UNDER RULE 61G15-23.004, F.A.C.

MJN 6/9/2019 5:34:22 PM U:\Projects\20181310-000\roadway\PLANRD06.dgn

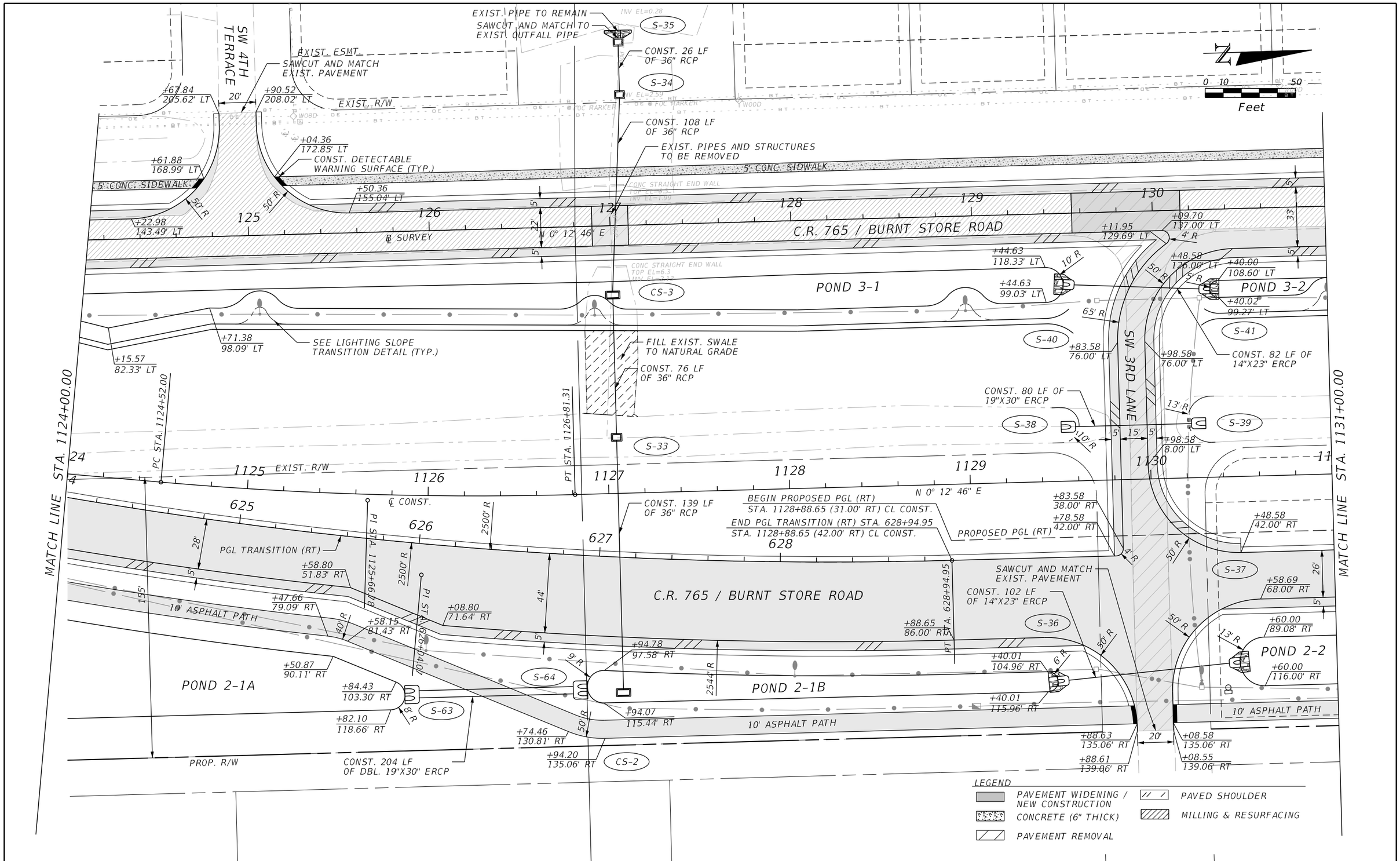

THE OFFICIAL RECORD OF THIS SHEET IS THE ELECTRONIC FILE DIGITALLY SIGNED AND SEALED UNDER RULE 61G15-23.004, F.A.C.

REVISIONS			
DATE	DESCRIPTION	DATE	DESCRIPTION

JOHNSON ENGINEERING
2122 JOHNSON STREET
FORT MYERS, FL 33901
EB 642 & LB 642
RYAN K. BELL, P.E. NO. 60010

LEE COUNTY PUBLIC WORKS
DEPARTMENT OF TRANSPORTATION

ROAD NO.	COUNTY	FINANCIAL PROJECT ID
C.R. 765	LEE	

ROADWAY PLAN
C.R. 765 / BURNT STORE ROAD
STA. 1124+00 TO STA. 1131+00

SHEET NO. 32

MJN 6/9/2019 5:34:23 PM U:\Projects\20181310-000\roadway\PLANRD07.dgn

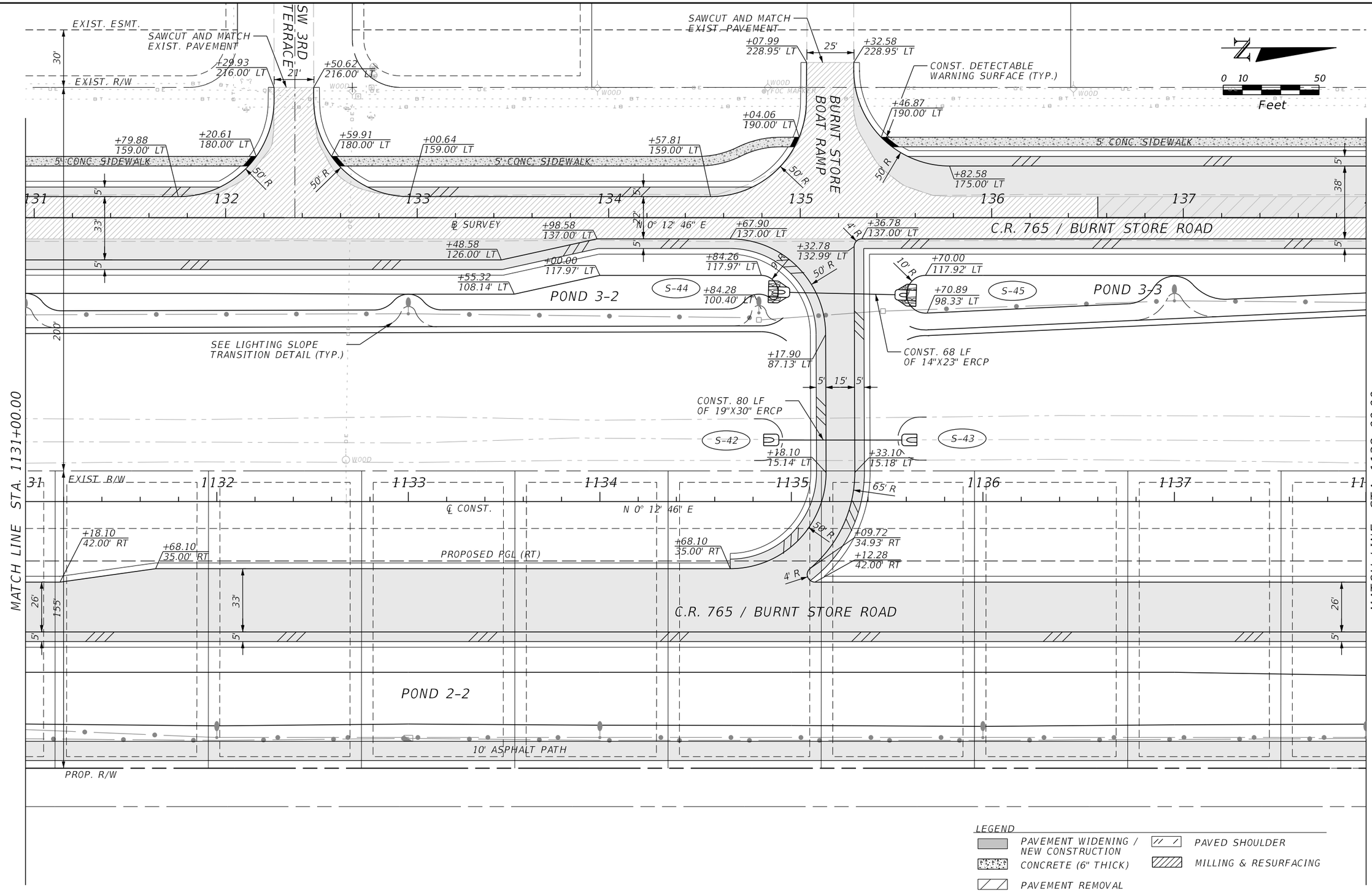

THE OFFICIAL RECORD OF THIS SHEET IS THE ELECTRONIC FILE DIGITALLY SIGNED AND SEALED UNDER RULE 61G15-23.004, F.A.C.

REVISIONS			
DATE	DESCRIPTION	DATE	DESCRIPTION

JOHNSON ENGINEERING
2122 JOHNSON STREET
FORT MYERS, FL 33901
EB 642 & LB 642
RYAN K. BELL, P.E. NO. 60010

LEE COUNTY PUBLIC WORKS
DEPARTMENT OF TRANSPORTATION

ROAD NO.	COUNTY	FINANCIAL PROJECT ID
C.R. 765	LEE	

ROADWAY PLAN
C.R. 765 / BURNT STORE ROAD
STA. 1131+00 TO STA. 1138+00

SHEET NO. 33

MJN 6/9/2019 5:34:26 PM U:\Projects\20181310-000\roadway\PLANRD08.dgn

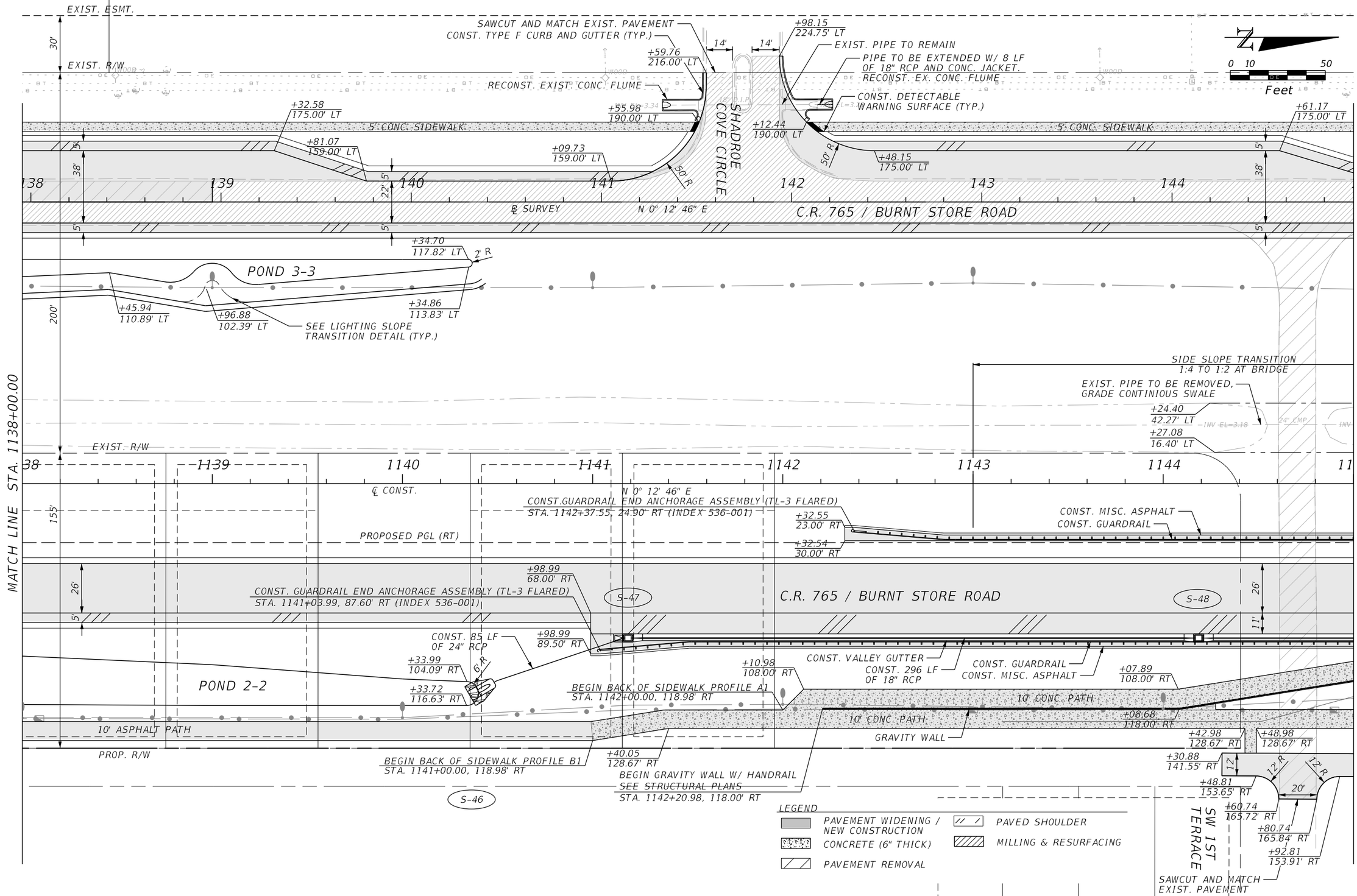

REVISIONS			
DATE	DESCRIPTION	DATE	DESCRIPTION

JOHNSON ENGINEERING
2122 JOHNSON STREET
FORT MYERS, FL 33901
EB 642 & LB 642
RYAN K. BELL, P.E. NO. 60010

LEE COUNTY PUBLIC WORKS
DEPARTMENT OF TRANSPORTATION

ROAD NO.	COUNTY	FINANCIAL PROJECT ID
C.R. 765	LEE	

ROADWAY PLAN
C.R. 765 / BURNT STORE ROAD
STA. 1138+00 TO STA. 1145+00

SHEET NO.
34

MJN 6/9/2019 5:34:27 PM U:\Projects\20181310-000\roadway\PLANRD09.dgn

THE OFFICIAL RECORD OF THIS SHEET IS THE ELECTRONIC FILE DIGITALLY SIGNED AND SEALED UNDER RULE 61G15-23.004, F.A.C.

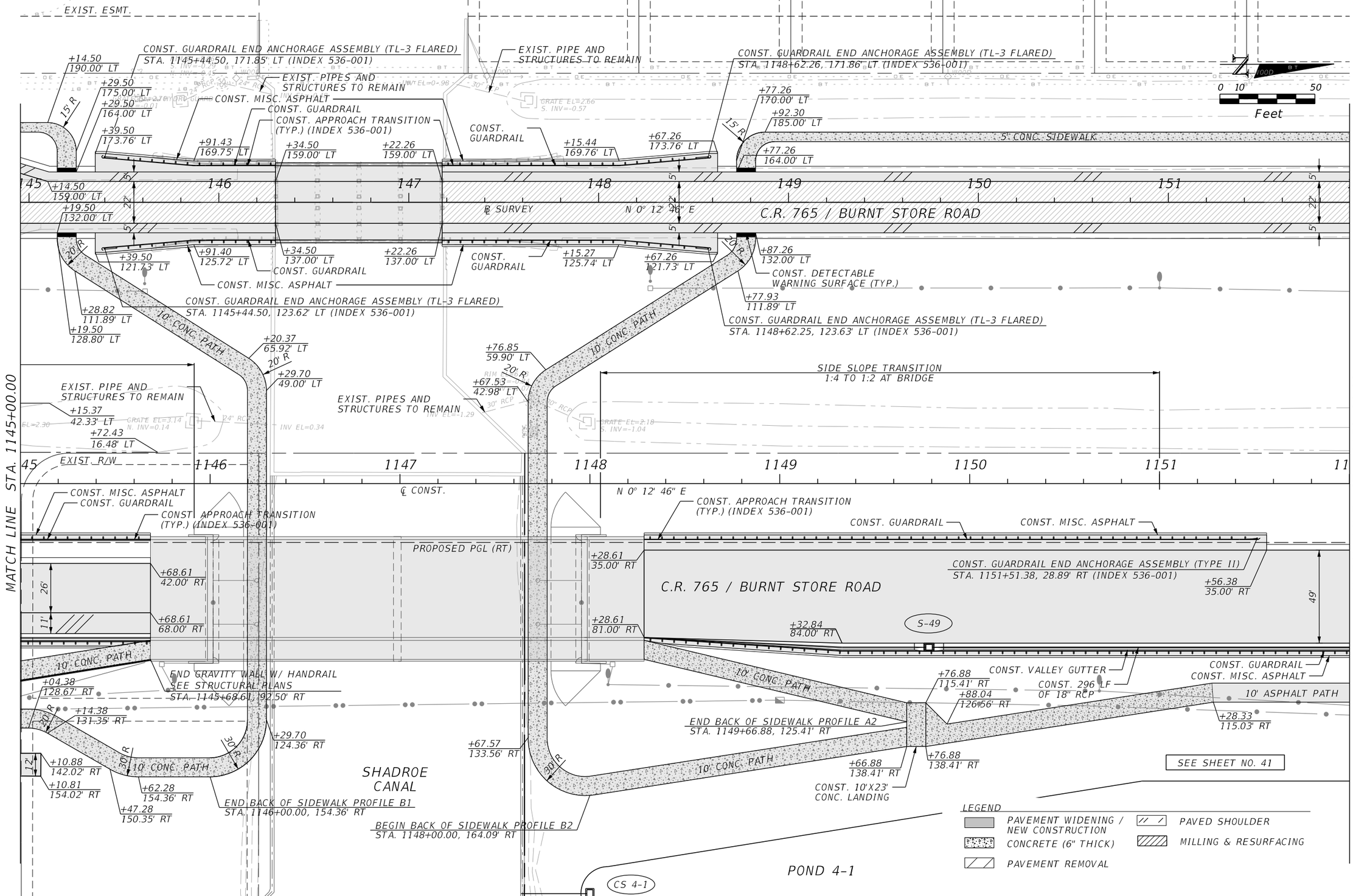

REVISIONS			
DATE	DESCRIPTION	DATE	DESCRIPTION

JOHNSON ENGINEERING
2122 JOHNSON STREET
FORT MYERS, FL 33901
EB 642 & LB 642
RYAN K. BELL, P.E. NO. 60010

LEE COUNTY PUBLIC WORKS
DEPARTMENT OF TRANSPORTATION

ROAD NO.	COUNTY	FINANCIAL PROJECT ID
C.R. 765	LEE	

ROADWAY PLAN
C.R. 765 / BURNT STORE ROAD
STA. 1145+00 TO STA. 1152+00

SHEET NO. 35

MJN 6/9/2019 5:34:28 PM U:\Projects\20181310-000\roadway\PLANRD10.dgn

THE OFFICIAL RECORD OF THIS SHEET IS THE ELECTRONIC FILE DIGITALLY SIGNED AND SEALED UNDER RULE 61G15-23.004, F.A.C.

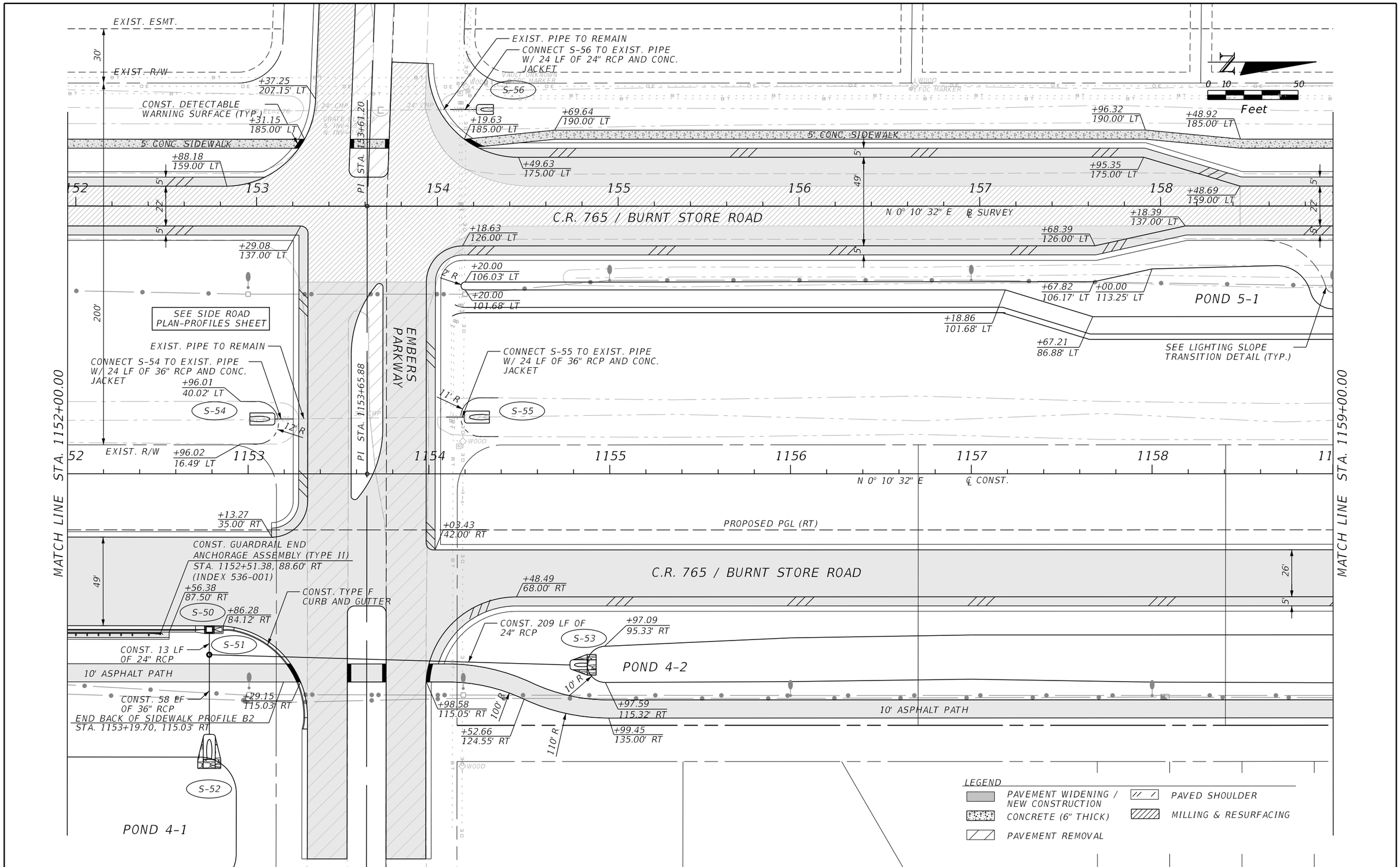

THE OFFICIAL RECORD OF THIS SHEET IS THE ELECTRONIC FILE DIGITALLY SIGNED AND SEALED UNDER RULE 61G15-23.004, F.A.C.

REVISIONS			
DATE	DESCRIPTION	DATE	DESCRIPTION

JOHNSON ENGINEERING
2122 JOHNSON STREET
FORT MYERS, FL 33901
EB 642 & LB 642
RYAN K. BELL, P.E. NO. 60010

LEE COUNTY PUBLIC WORKS
DEPARTMENT OF TRANSPORTATION

ROAD NO.	COUNTY	FINANCIAL PROJECT ID
C.R. 765	LEE	

ROADWAY PLAN
C.R. 765 / BURNT STORE ROAD
STA. 1152+00 TO STA. 1159+00

SHEET NO. 36

MJN 6/9/2019 5:34:31 PM U:\Projects\20181310-000\roadway\PLANRD11.dgn

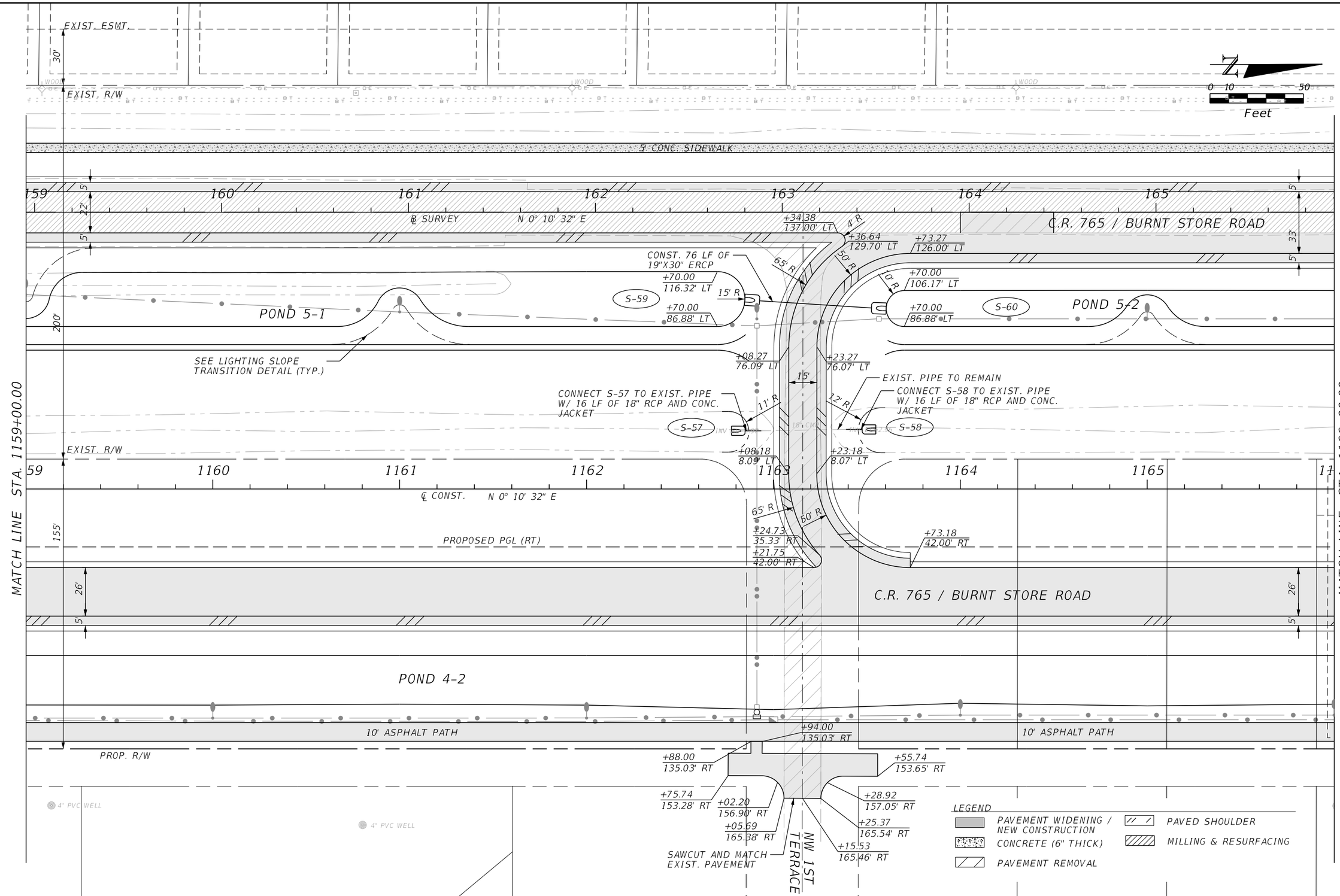

REVISIONS			
DATE	DESCRIPTION	DATE	DESCRIPTION

JOHNSON ENGINEERING
2122 JOHNSON STREET
FORT MYERS, FL 33901
EB 642 & LB 642
RYAN K. BELL, P.E. NO. 60010

LEE COUNTY PUBLIC WORKS
DEPARTMENT OF TRANSPORTATION

ROAD NO.	COUNTY	FINANCIAL PROJECT ID
C.R. 765	LEE	

ROADWAY PLAN
C.R. 765 / BURNT STORE ROAD
STA. 1159+00 TO STA. 1166+00

SHEET NO. 37

THE OFFICIAL RECORD OF THIS SHEET IS THE ELECTRONIC FILE DIGITALLY SIGNED AND SEALED UNDER RULE 61G15-23.004, F.A.C.

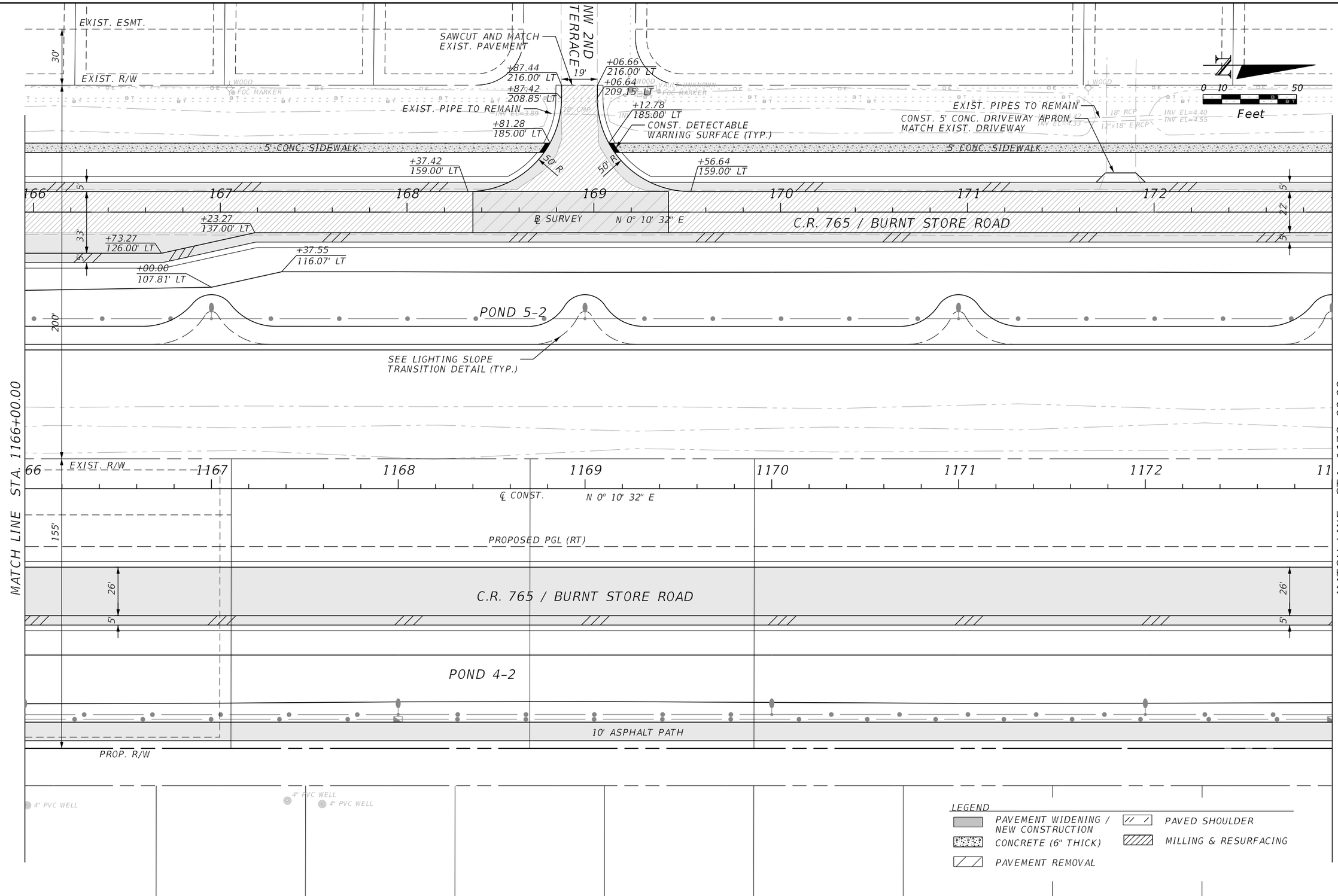

REVISIONS			
DATE	DESCRIPTION	DATE	DESCRIPTION

JOHNSON ENGINEERING
2122 JOHNSON STREET
FORT MYERS, FL 33901
EB 642 & LB 642
RYAN K. BELL, P.E. NO. 60010

LEE COUNTY PUBLIC WORKS
DEPARTMENT OF TRANSPORTATION

ROAD NO.	COUNTY	FINANCIAL PROJECT ID
C.R. 765	LEE	

ROADWAY PLAN
C.R. 765 / BURNT STORE ROAD
STA. 1166+00 TO STA. 1173+00

SHEET NO.
38

THE OFFICIAL RECORD OF THIS SHEET IS THE ELECTRONIC FILE DIGITALLY SIGNED AND SEALED UNDER RULE 61G15-23.004, F.A.C.

MJN 6/9/2019 5:34:34 PM U:\Projects\20181310-000\roadway\PLANRD13.dgn



REVISIONS			
DATE	DESCRIPTION	DATE	DESCRIPTION

JOHNSON ENGINEERING
2122 JOHNSON STREET
FORT MYERS, FL 33901
EB 642 & LB 642
RYAN K. BELL, P.E. NO. 60010

LEE COUNTY PUBLIC WORKS
DEPARTMENT OF TRANSPORTATION

ROAD NO.	COUNTY	FINANCIAL PROJECT ID
C.R. 765	LEE	

ROADWAY PLAN
C.R. 765 / BURNT STORE ROAD
STA. 1173+00 TO STA. 1180+00

SHEET NO.
39

MJN 6/9/2019 5:34:35 PM U:\Projects\20181310-000\roadway\PLANRD14.dgn

THE OFFICIAL RECORD OF THIS SHEET IS THE ELECTRONIC FILE DIGITALLY SIGNED AND SEALED UNDER RULE 61G15-23.004, F.A.C.

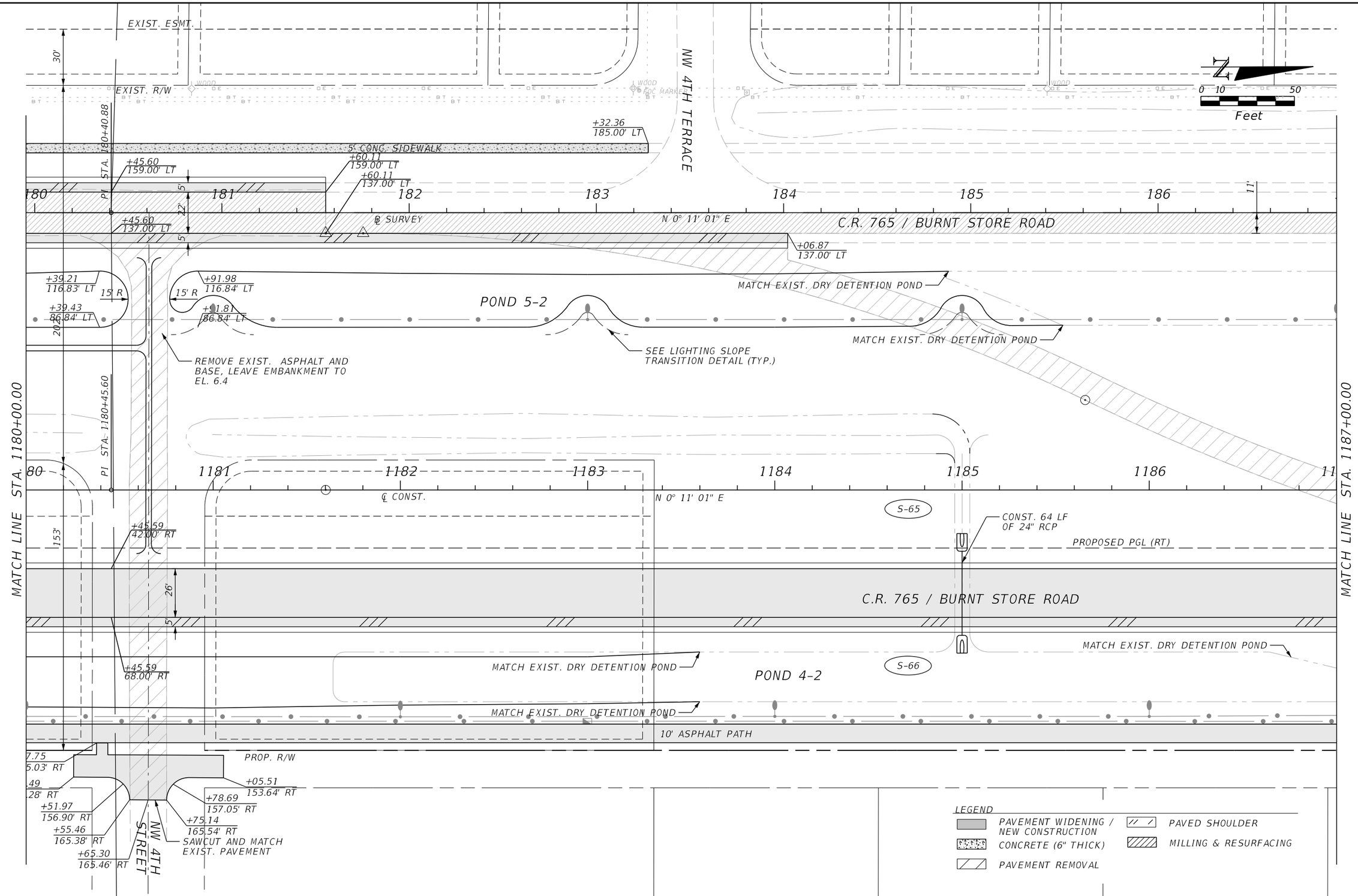

THE OFFICIAL RECORD OF THIS SHEET IS THE ELECTRONIC FILE DIGITALLY SIGNED AND SEALED UNDER RULE 61G15-23.004, F.A.C.

REVISIONS			
DATE	DESCRIPTION	DATE	DESCRIPTION

JOHNSON ENGINEERING
2122 JOHNSON STREET
FORT MYERS, FL 33901
EB 642 & LB 642
RYAN K. BELL, P.E. NO. 60010

LEE COUNTY PUBLIC WORKS
DEPARTMENT OF TRANSPORTATION

ROAD NO.	COUNTY	FINANCIAL PROJECT ID
C.R. 765	LEE	

ROADWAY PLAN
C.R. 765 / BURNT STORE ROAD
STA. 1180+00 TO STA. 1187+00

SHEET NO. 40

MJN 6/9/2019 5:34:37 PM U:\Projects\20181310-000\roadway\PLANRD15.dgn

EXIST. ESMT.

30'

EXIST. R/W

0 10 50

Feet

+04.71
148.00' LT

187 188 189 190 191 192 193

11'

℄ SURVEY

N 0° 11' 01" E

C.R. 765 / BURNT STORE ROAD

+04.71
137.00' LT

POND 5-2

INV EL=3.20 18" CMP INV EL=3.70

MATCH LINE STA. 1187+00.00

MATCH LINE STA. 1194+00.00

1187 1188 1189 1190 1191 1192 1193 1194

℄ CONST.

N 0° 11' 01" E

END PROPOSED PGL (RT)
STA. 1191+13.50 (31.00' RT) CL CONST.

PROPOSED PGL (RT)

+13.50
42.00' RT

26'

355'

5'

+66.10
68.00' RT

50' R

C.R. 765 / BURNT STORE ROAD

+13.50
102.38' RT

POND 4-2

+97.72
114.00' RT

100' R

10' ASPHALT PATH

PROP. R/W

+06.18
135.00' RT

10' R

+54.13
124.00' RT

+07.72
114.00' RT

NW 5TH TERRACE

4" PVC WELL

4" PVC WELL

LEGEND

- PAVEMENT WIDENING / NEW CONSTRUCTION
- CONCRETE (6" THICK)
- PAVEMENT REMOVAL
- PAVED SHOULDER
- MILLING & RESURFACING

THE OFFICIAL RECORD OF THIS SHEET IS THE ELECTRONIC FILE DIGITALLY SIGNED AND SEALED UNDER RULE 61G15-23.004, F.A.C.

REVISIONS			
DATE	DESCRIPTION	DATE	DESCRIPTION

JOHNSON ENGINEERING
2122 JOHNSON STREET
FORT MYERS, FL 33901
EB 642 & LB 642
RYAN K. BELL, P.E. NO. 60010

LEE COUNTY PUBLIC WORKS
DEPARTMENT OF TRANSPORTATION

ROAD NO.	COUNTY	FINANCIAL PROJECT ID
C.R. 765	LEE	

ROADWAY PLAN
C.R. 765 / BURNT STORE ROAD
STA. 1187+00 TO STA. 1194+00

SHEET NO.
41

MJN 6/9/2019 5:34:39 PM U:\Projects\20181310-000\roadway\PLANRD16.dgn

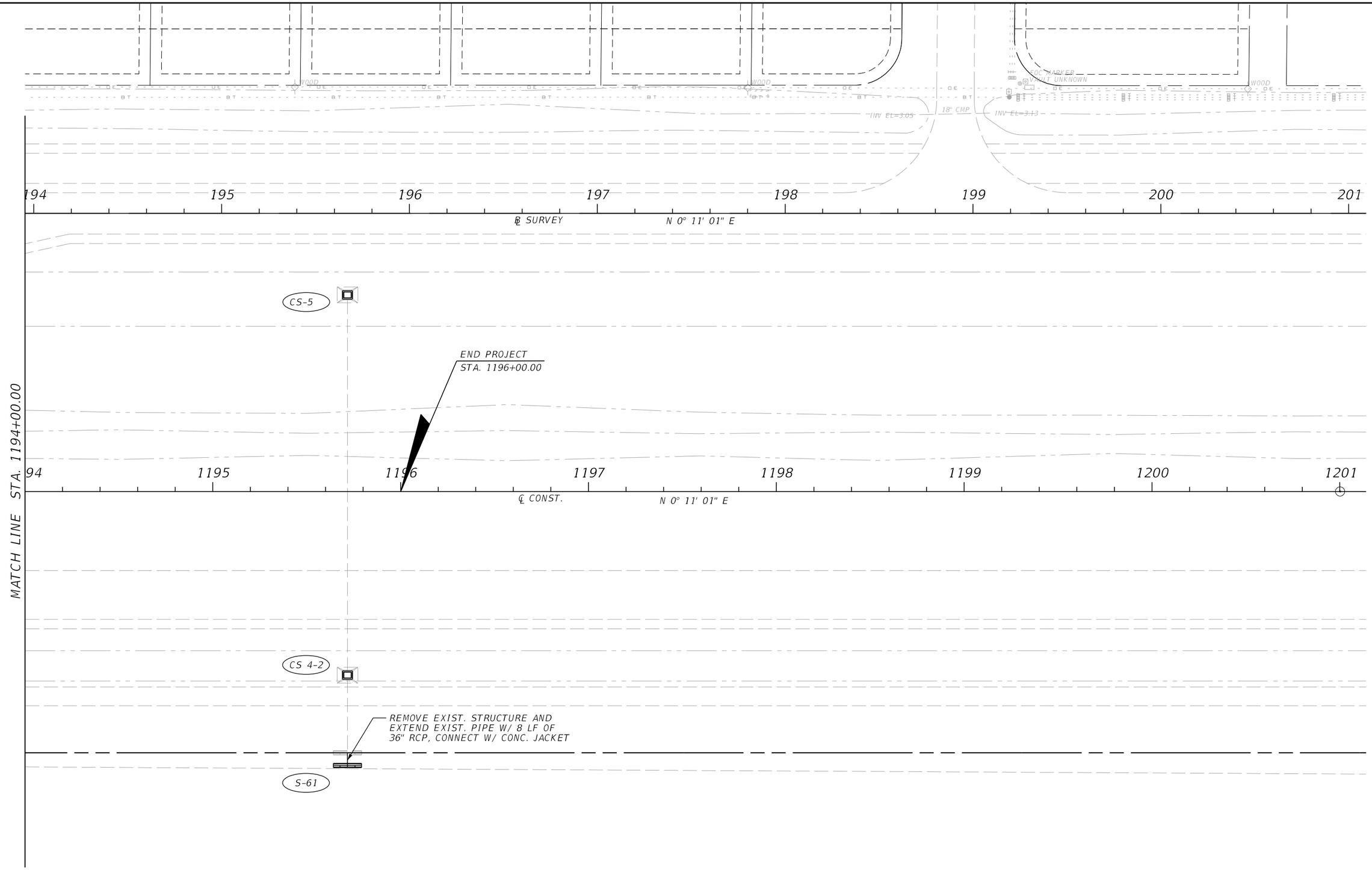

THE OFFICIAL RECORD OF THIS SHEET IS THE ELECTRONIC FILE DIGITALLY SIGNED AND SEALED UNDER RULE 61G15-23.004, F.A.C.

REVISIONS			
DATE	DESCRIPTION	DATE	DESCRIPTION

JOHNSON ENGINEERING
2122 JOHNSON STREET
FORT MYERS, FL 33901
EB 642 & LB 642
RYAN K. BELL, P.E. NO. 60010

LEE COUNTY PUBLIC WORKS
DEPARTMENT OF TRANSPORTATION

ROAD NO.	COUNTY	FINANCIAL PROJECT ID
C.R. 765	LEE	

ROADWAY PLAN
C.R. 765 / BURNT STORE ROAD
STA. 1194+00 TO STA. 1201+00

SHEET NO.
42

MJN 6/9/2019 5:34:40 PM U:\Projects\20181310-000\roadway\PLANRD17.dgn

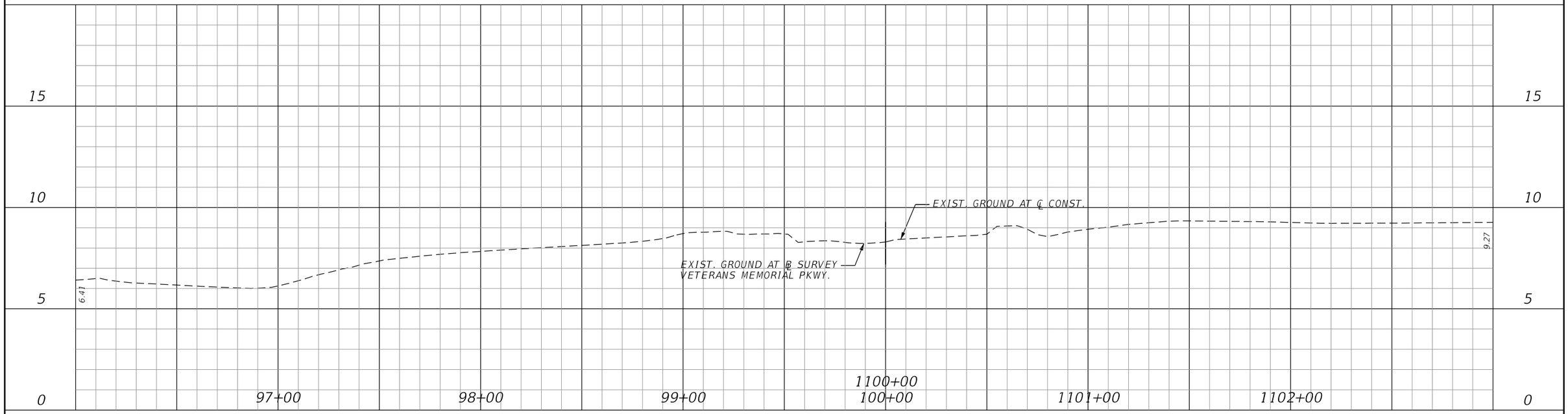

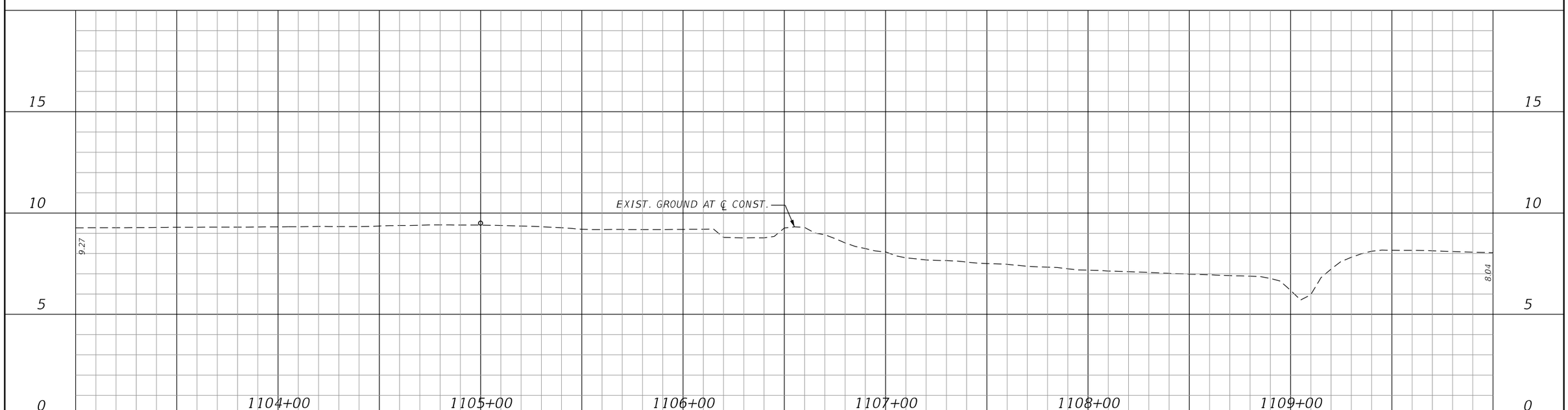

REVISIONS			
DATE	DESCRIPTION	DATE	DESCRIPTION

JOHNSON ENGINEERING
2122 JOHNSON STREET
FORT MYERS, FL 33901
EB 642 & LB 642
RYAN K. BELL, P.E. NO. 60010

LEE COUNTY PUBLIC WORKS
DEPARTMENT OF TRANSPORTATION

ROAD NO.	COUNTY	FINANCIAL PROJECT ID
C.R. 765	LEE	

ROADWAY PROFILE
C.R. 765 / BURNT STORE ROAD
STA. 96+00 TO STA. 1110+00

SHEET NO.
43

MJN 6/9/2019 5:34:41 PM U:\Projects\20181310-000\roadway\PROFRD02.dgn

THE OFFICIAL RECORD OF THIS SHEET IS THE ELECTRONIC FILE DIGITALLY SIGNED AND SEALED UNDER RULE 61G15-23.004, F.A.C.

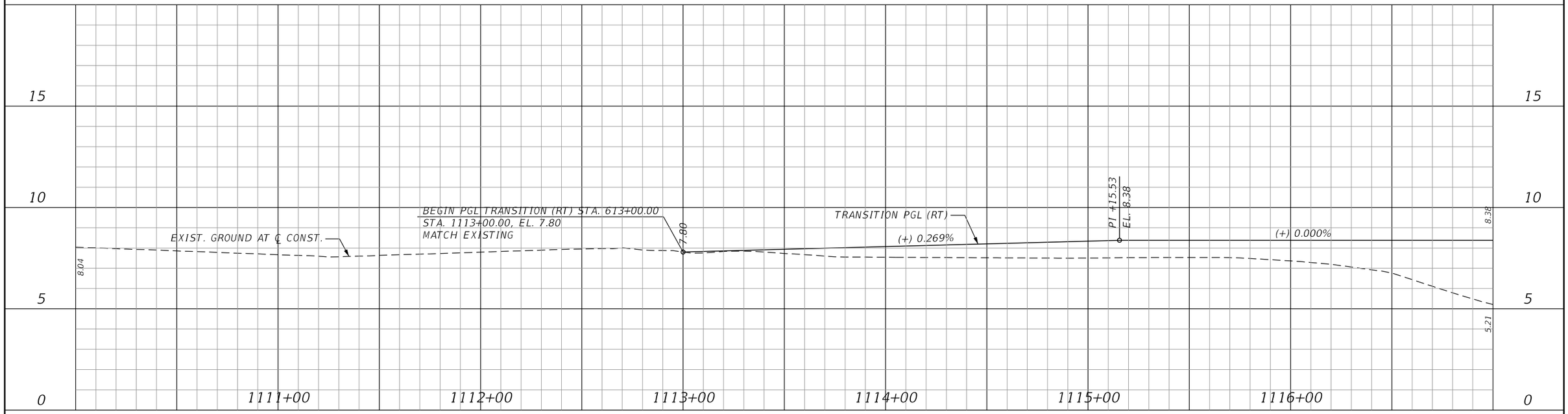

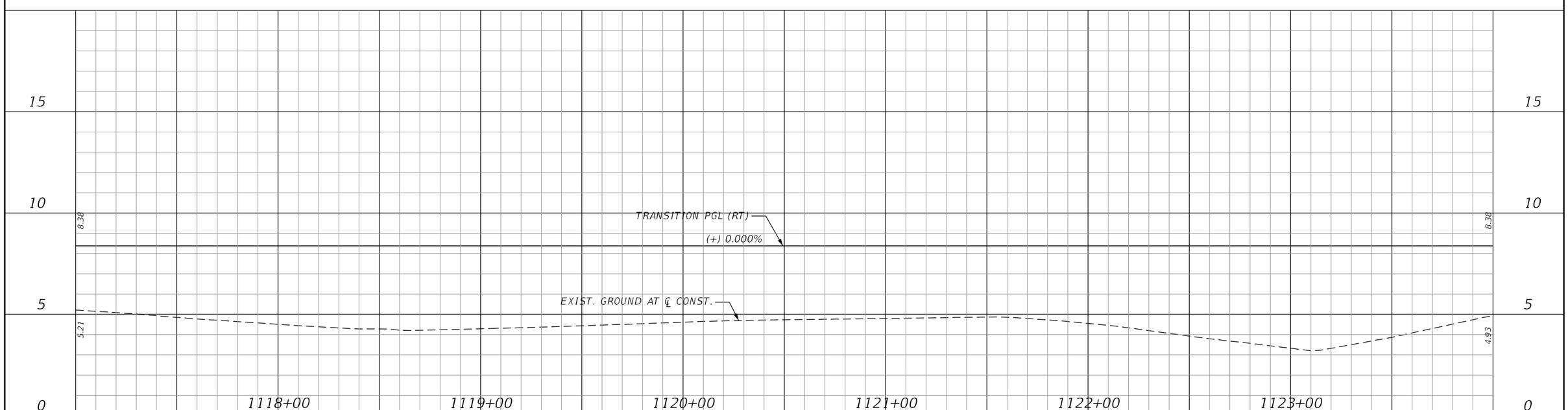

REVISIONS			
DATE	DESCRIPTION	DATE	DESCRIPTION

JOHNSON ENGINEERING
2122 JOHNSON STREET
FORT MYERS, FL 33901
EB 642 & LB 642
RYAN K. BELL, P.E. NO. 60010

LEE COUNTY PUBLIC WORKS
DEPARTMENT OF TRANSPORTATION

ROAD NO.	COUNTY	FINANCIAL PROJECT ID
C.R. 765	LEE	

ROADWAY PROFILE
C.R. 765 / BURNT STORE ROAD
STA. 1110+00 TO STA. 1124+00

SHEET NO.
44

MJN 6/9/2019 5:34:41 PM U:\Projects\20181310-000\roadway\PROFRD03.dgn

THE OFFICIAL RECORD OF THIS SHEET IS THE ELECTRONIC FILE DIGITALLY SIGNED AND SEALED UNDER RULE 61G15-23.004, F.A.C.

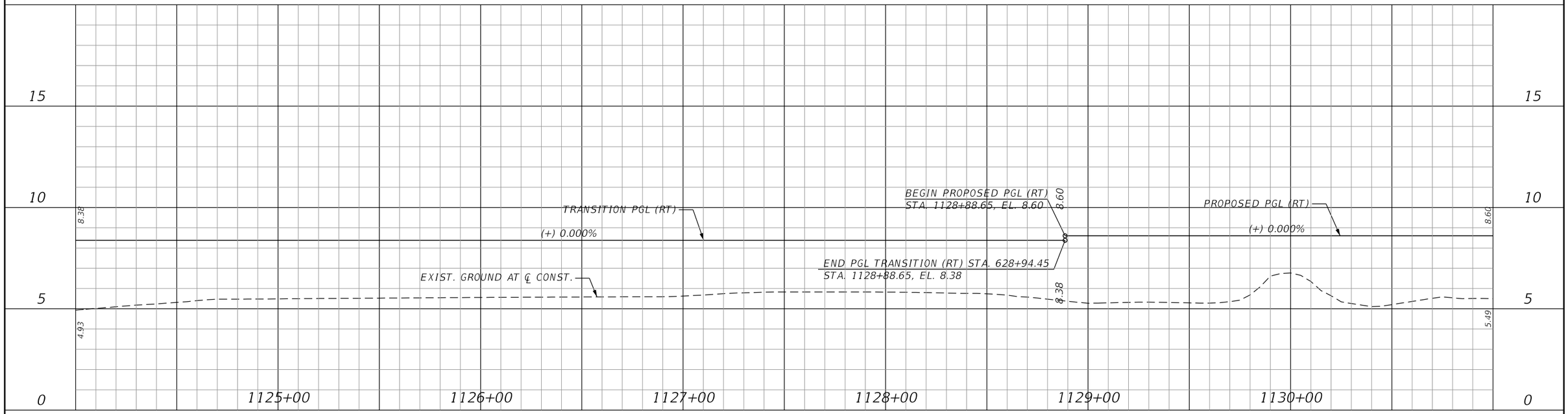

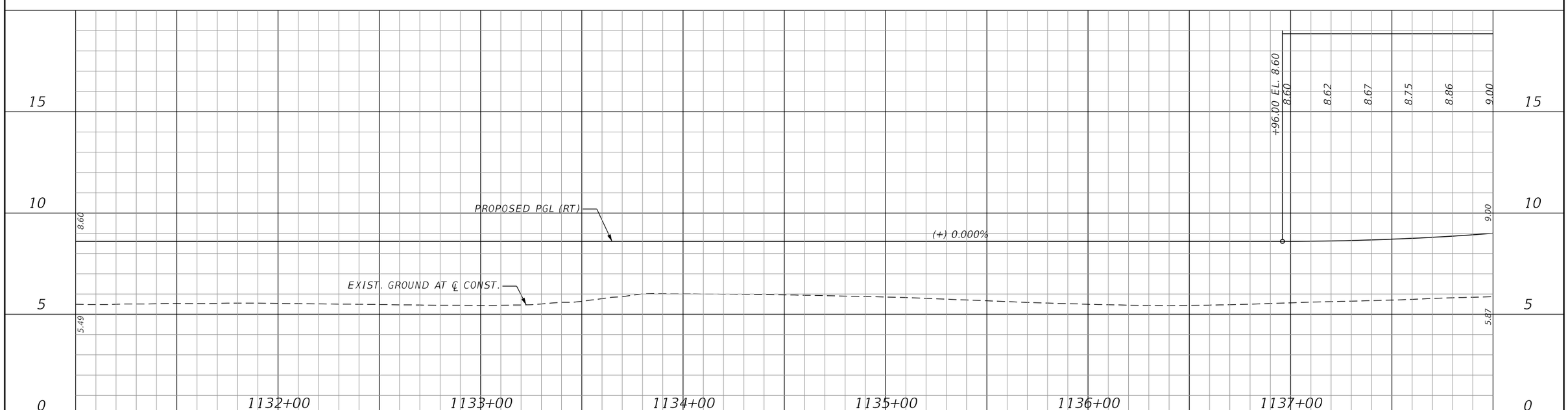

REVISIONS			
DATE	DESCRIPTION	DATE	DESCRIPTION

JOHNSON ENGINEERING
2122 JOHNSON STREET
FORT MYERS, FL 33901
EB 642 & LB 642
RYAN K. BELL, P.E. NO. 60010

LEE COUNTY PUBLIC WORKS
DEPARTMENT OF TRANSPORTATION

ROAD NO.	COUNTY	FINANCIAL PROJECT ID
C.R. 765	LEE	

ROADWAY PROFILE
C.R. 765 / BURNT STORE ROAD
STA. 1124+00 TO STA. 1138+00

SHEET NO.
45

MJN 6/9/2019 5:34:42 PM U:\Projects\20181310-000\roadway\PROFRD04.dgn

THE OFFICIAL RECORD OF THIS SHEET IS THE ELECTRONIC FILE DIGITALLY SIGNED AND SEALED UNDER RULE 61G15-23.004, F.A.C.

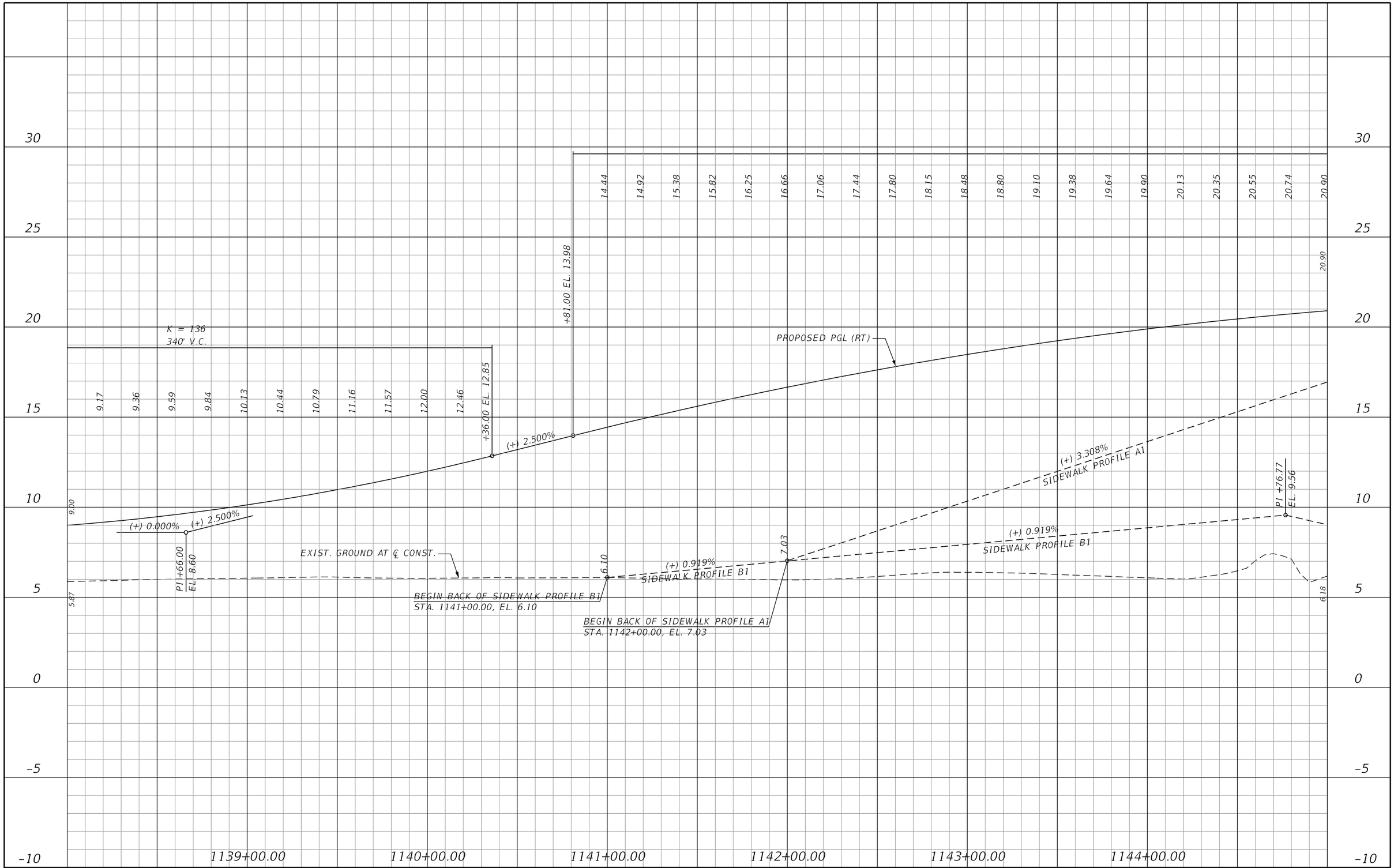

REVISIONS			
DATE	DESCRIPTION	DATE	DESCRIPTION

JOHNSON ENGINEERING
2122 JOHNSON STREET
FORT MYERS, FL 33901
EB 642 & LB 642
RYAN K. BELL, P.E. NO. 60010

LEE COUNTY PUBLIC WORKS
DEPARTMENT OF TRANSPORTATION

ROAD NO.	COUNTY	FINANCIAL PROJECT ID
C.R. 765	LEE	

ROADWAY PROFILE
C.R. 765 / BURNT STORE ROAD
STA. 1138+00 TO STA. 1145+00

SHEET NO.
46

THE OFFICIAL RECORD OF THIS SHEET IS THE ELECTRONIC FILE DIGITALLY SIGNED AND SEALED UNDER RULE 61G15-23.004, F.A.C.

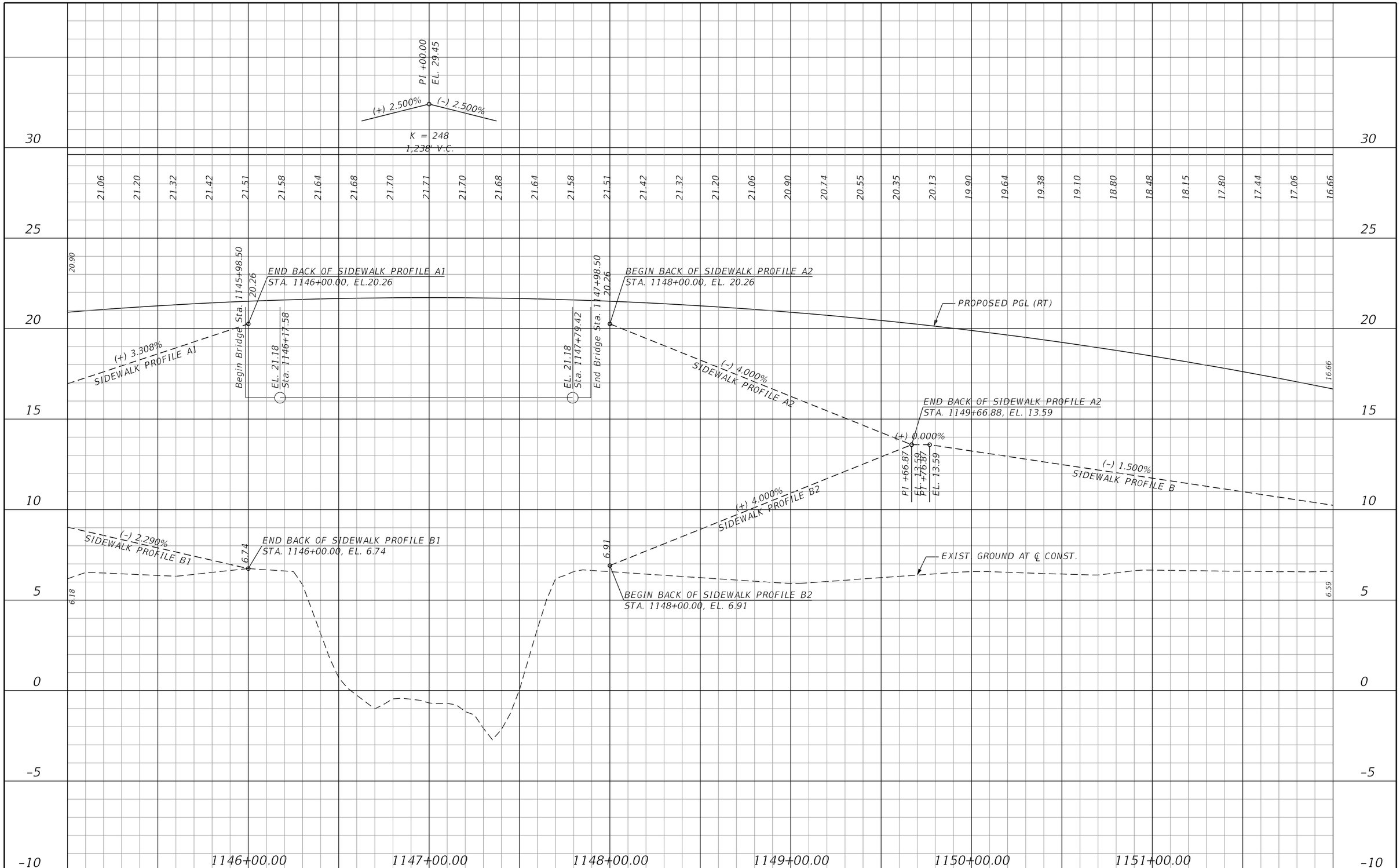

REVISIONS			
DATE	DESCRIPTION	DATE	DESCRIPTION

JOHNSON ENGINEERING
2122 JOHNSON STREET
FORT MYERS, FL 33901
EB 642 & LB 642
RYAN K. BELL, P.E. NO. 60010

LEE COUNTY PUBLIC WORKS
DEPARTMENT OF TRANSPORTATION

ROAD NO.	COUNTY	FINANCIAL PROJECT ID
C.R. 765	LEE	

ROADWAY PROFILE
C.R. 765 / BURNT STORE ROAD
STA. 1145+00 TO STA. 1152+00

SHEET NO.
47

MJN 6/9/2019 5:34:43 PM U:\Projects\20181310-000\roadway\PROFRD06.dgn

THE OFFICIAL RECORD OF THIS SHEET IS THE ELECTRONIC FILE DIGITALLY SIGNED AND SEALED UNDER RULE 61G15-23.004, F.A.C.

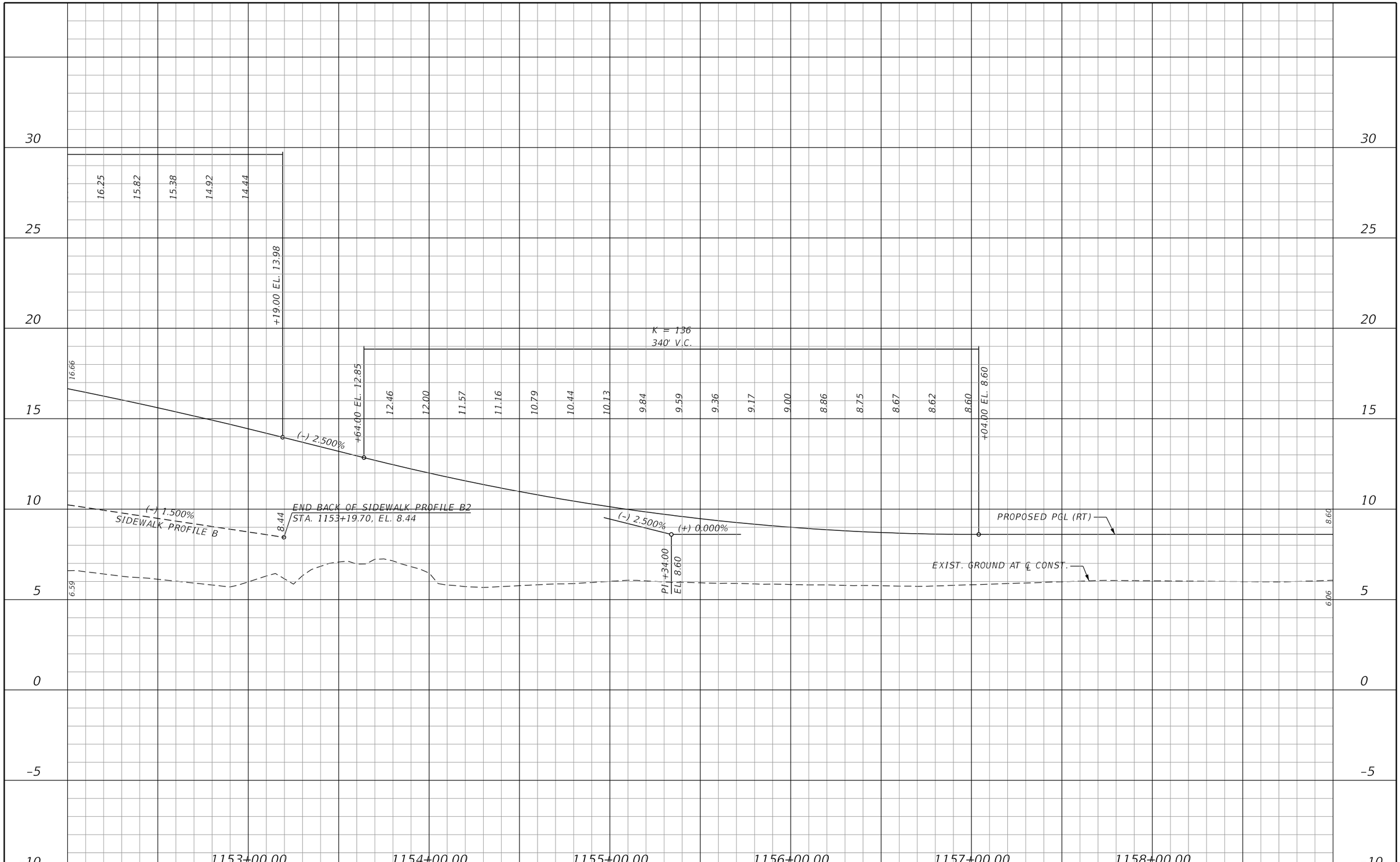

REVISIONS			
DATE	DESCRIPTION	DATE	DESCRIPTION

JOHNSON ENGINEERING
2122 JOHNSON STREET
FORT MYERS, FL 33901
EB 642 & LB 642
RYAN K. BELL, P.E. NO. 60010

LEE COUNTY PUBLIC WORKS
DEPARTMENT OF TRANSPORTATION

ROAD NO.	COUNTY	FINANCIAL PROJECT ID
C.R. 765	LEE	

ROADWAY PROFILE
C.R. 765 / BURNT STORE ROAD
STA. 1152+00 TO STA. 1159+00

SHEET NO.
48

THE OFFICIAL RECORD OF THIS SHEET IS THE ELECTRONIC FILE DIGITALLY SIGNED AND SEALED UNDER RULE 61G15-23.004, F.A.C.

MJN 6/9/2019 5:34:44 PM U:\Projects\20181310-000\roadway\PROFRD07.dgn

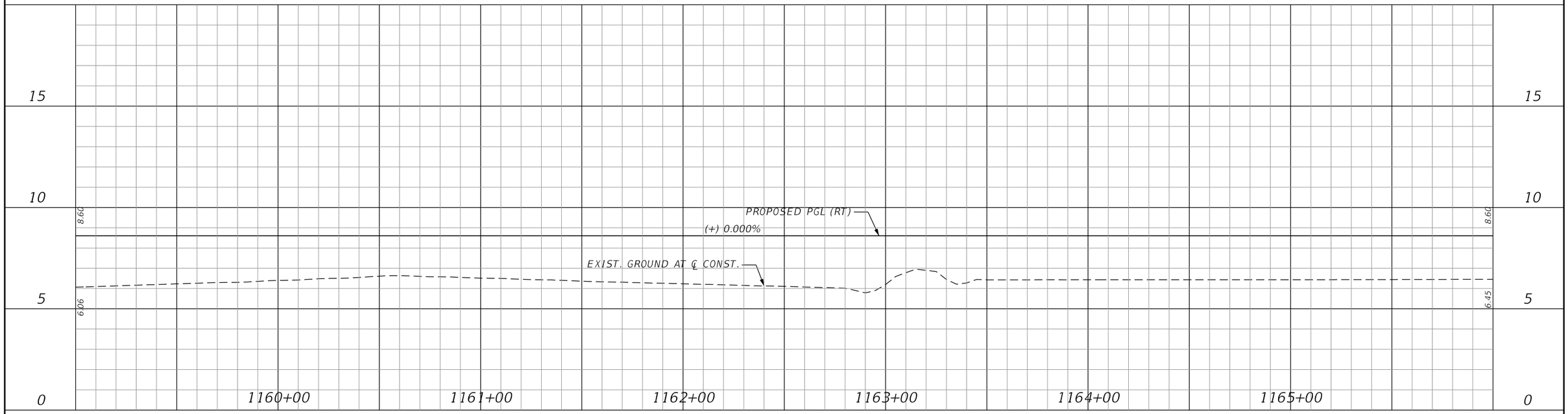

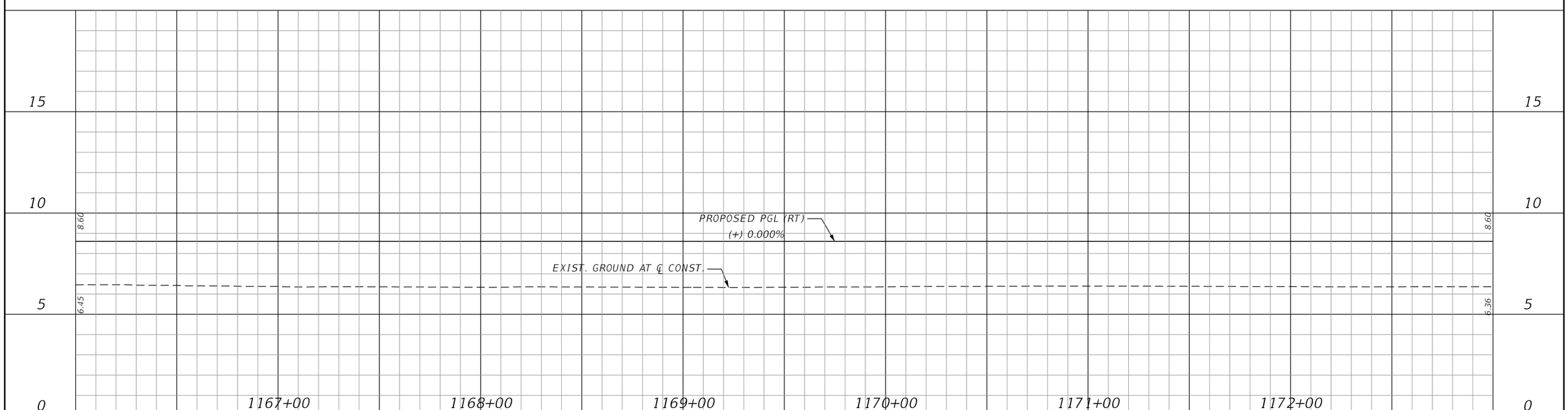

REVISIONS			
DATE	DESCRIPTION	DATE	DESCRIPTION

JOHNSON ENGINEERING
2122 JOHNSON STREET
FORT MYERS, FL 33901
EB 642 & LB 642
RYAN K. BELL, P.E. NO. 60010

LEE COUNTY PUBLIC WORKS
DEPARTMENT OF TRANSPORTATION

ROAD NO.	COUNTY	FINANCIAL PROJECT ID
C.R. 765	LEE	

ROADWAY PROFILE
C.R. 765 / BURNT STORE ROAD
STA. 1159+00 TO STA. 1173+00

SHEET NO. 49

MJN 6/9/2019 5:34:45 PM U:\Projects\20181310-000\roadway\PROFRD08.dgn

THE OFFICIAL RECORD OF THIS SHEET IS THE ELECTRONIC FILE DIGITALLY SIGNED AND SEALED UNDER RULE 61G15-23.004, F.A.C.

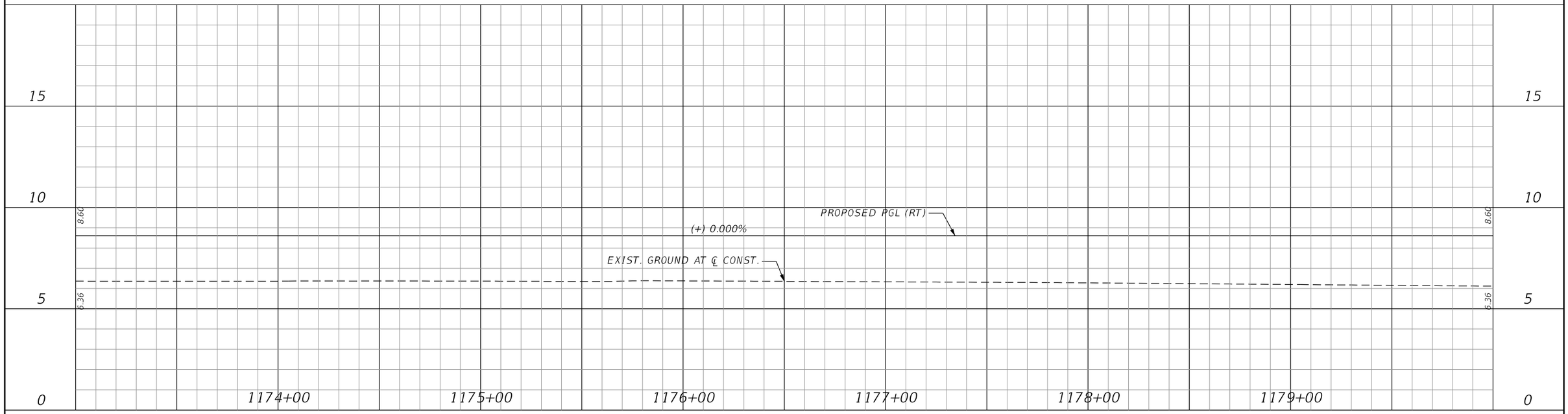

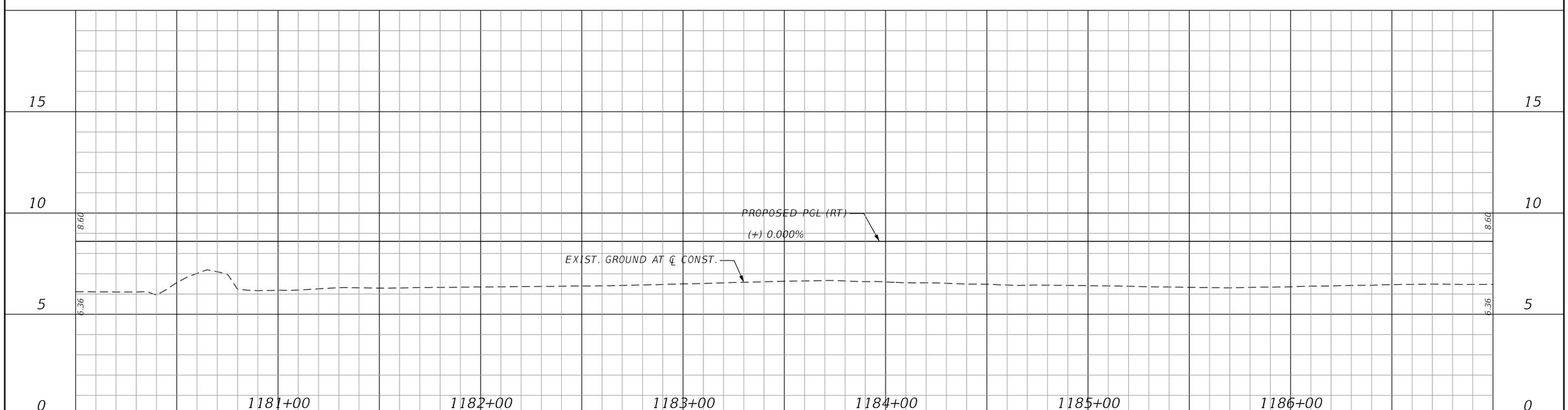

REVISIONS			
DATE	DESCRIPTION	DATE	DESCRIPTION

JOHNSON ENGINEERING
2122 JOHNSON STREET
FORT MYERS, FL 33901
EB 642 & LB 642
RYAN K. BELL, P.E. NO. 60010

LEE COUNTY PUBLIC WORKS
DEPARTMENT OF TRANSPORTATION

ROAD NO.	COUNTY	FINANCIAL PROJECT ID
C.R. 765	LEE	

ROADWAY PROFILE
C.R. 765 / BURNT STORE ROAD
STA. 1173+00 TO STA. 1187+00

SHEET NO. 50

MJN 6/9/2019 5:34:45 PM U:\Projects\20181310-000\roadway\PROFRD09.dgn

THE OFFICIAL RECORD OF THIS SHEET IS THE ELECTRONIC FILE DIGITALLY SIGNED AND SEALED UNDER RULE 61G15-23.004, F.A.C.

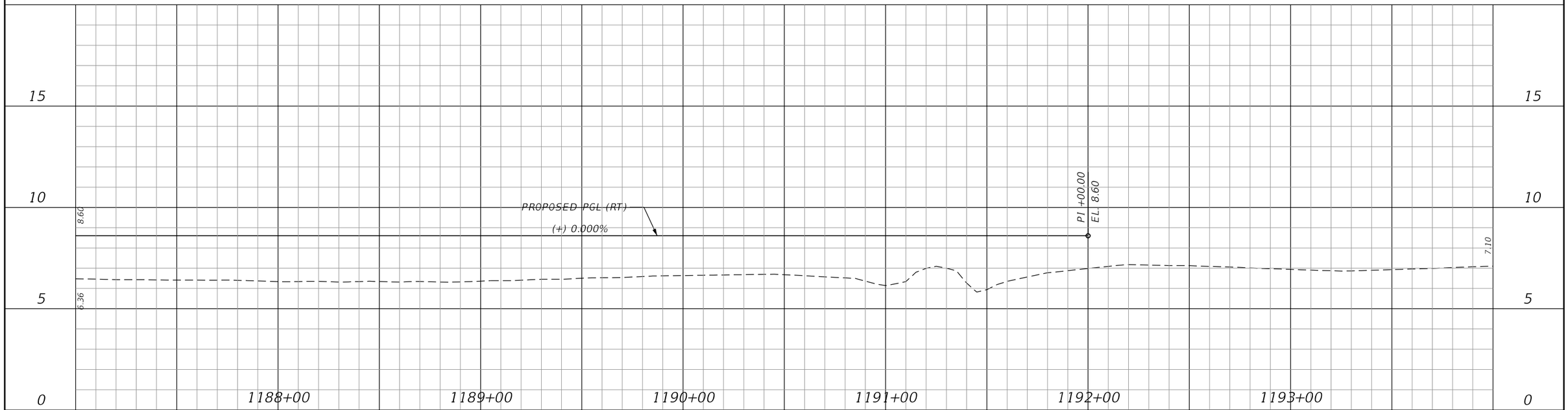

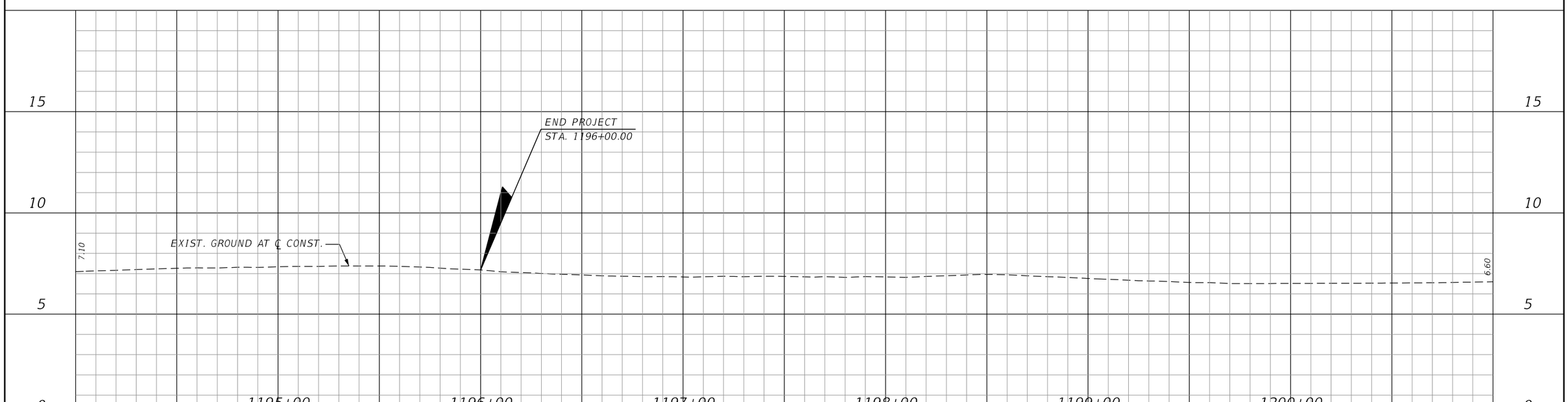

REVISIONS			
DATE	DESCRIPTION	DATE	DESCRIPTION

JOHNSON ENGINEERING
2122 JOHNSON STREET
FORT MYERS, FL 33901
EB 642 & LB 642
RYAN K. BELL, P.E. NO. 60010

LEE COUNTY PUBLIC WORKS
DEPARTMENT OF TRANSPORTATION

ROAD NO.	COUNTY	FINANCIAL PROJECT ID
C.R. 765	LEE	

ROADWAY PROFILE
C.R. 765 / BURNT STORE ROAD
STA. 1187+00 TO STA. 1194+00

SHEET NO. 51

MJN 6/9/2019 5:34:46 PM U:\Projects\20181310-000\roadway\PROFRD10.dgn

THE OFFICIAL RECORD OF THIS SHEET IS THE ELECTRONIC FILE DIGITALLY SIGNED AND SEALED UNDER RULE 61G15-23.004, F.A.C.

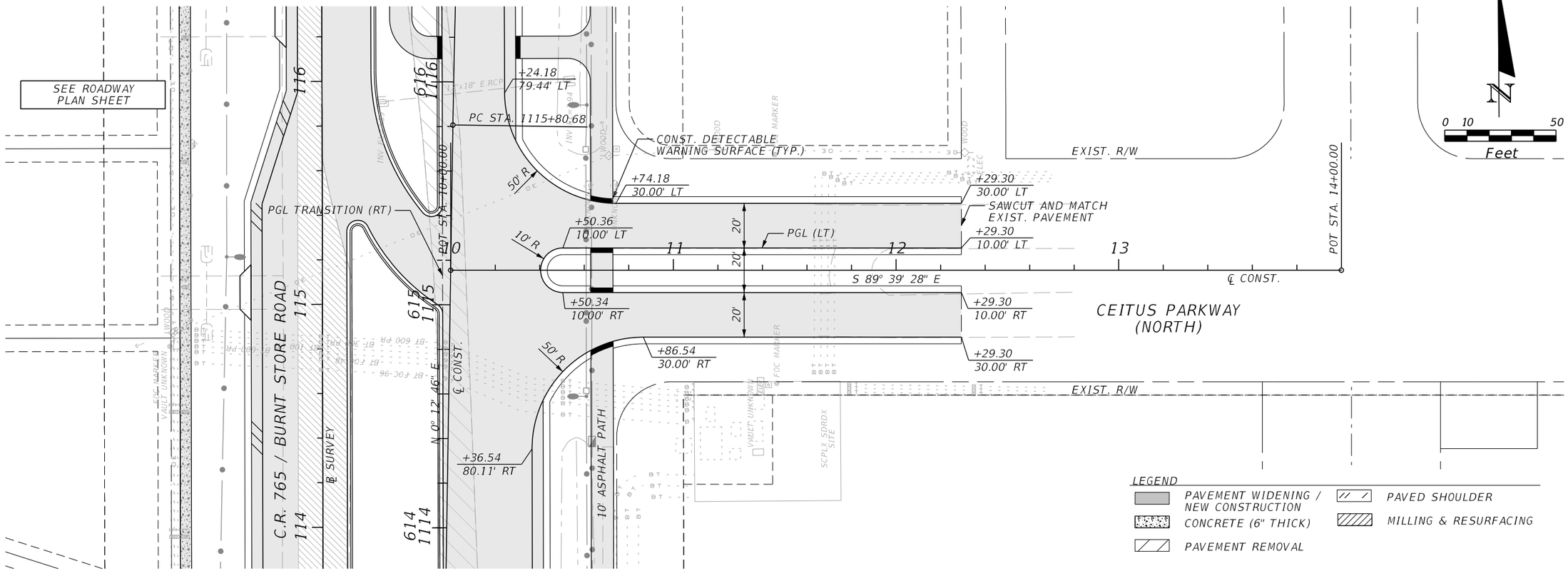

REVISIONS			
DATE	DESCRIPTION	DATE	DESCRIPTION

JOHNSON ENGINEERING
2122 JOHNSON STREET
FORT MYERS, FL 33901
EB 642 & LB 642
RYAN K. BELL, P.E. NO. 60010

LEE COUNTY PUBLIC WORKS
DEPARTMENT OF TRANSPORTATION

ROAD NO.	COUNTY	FINANCIAL PROJECT ID
C.R. 765	LEE	

SIDE ROAD PLAN-PROFILE
CEITUS PARKWAY (NORTH)

SHEET NO. 52

THE OFFICIAL RECORD OF THIS SHEET IS THE ELECTRONIC FILE DIGITALLY SIGNED AND SEALED UNDER RULE 61G15-23.004, F.A.C.

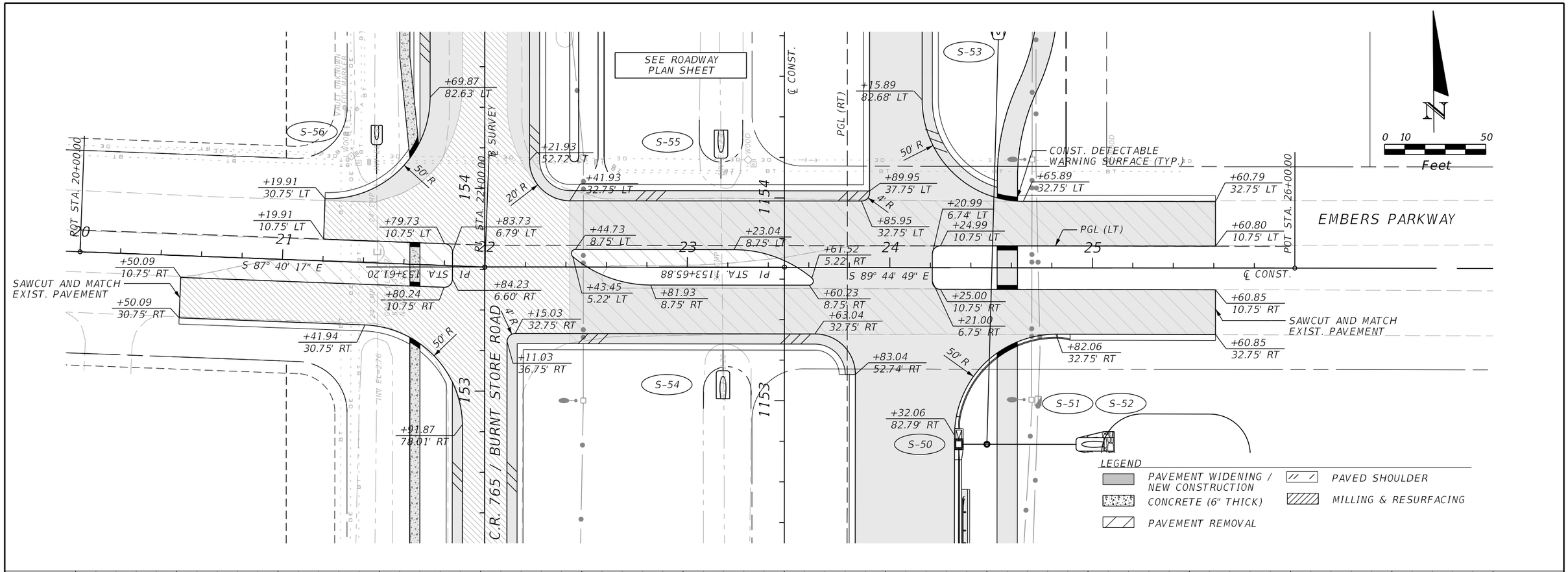

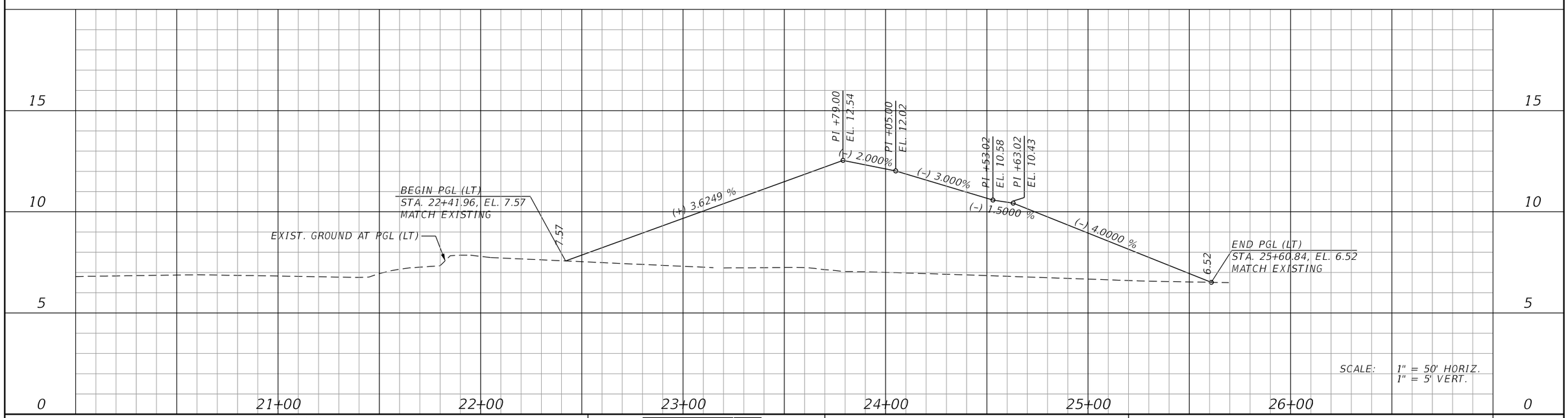

REVISIONS			
DATE	DESCRIPTION	DATE	DESCRIPTION

JOHNSON ENGINEERING
2122 JOHNSON STREET
FORT MYERS, FL 33901
EB 642 & LB 642
RYAN K. BELL, P.E. NO. 60010

LEE COUNTY PUBLIC WORKS
DEPARTMENT OF TRANSPORTATION

ROAD NO.	COUNTY	FINANCIAL PROJECT ID
C.R. 765	LEE	

SIDE ROAD PLAN-PROFILE
EMBERS PARKWAY

SHEET NO. 53

THE OFFICIAL RECORD OF THIS SHEET IS THE ELECTRONIC FILE DIGITALLY SIGNED AND SEALED UNDER RULE 61G15-23.004, F.A.C.

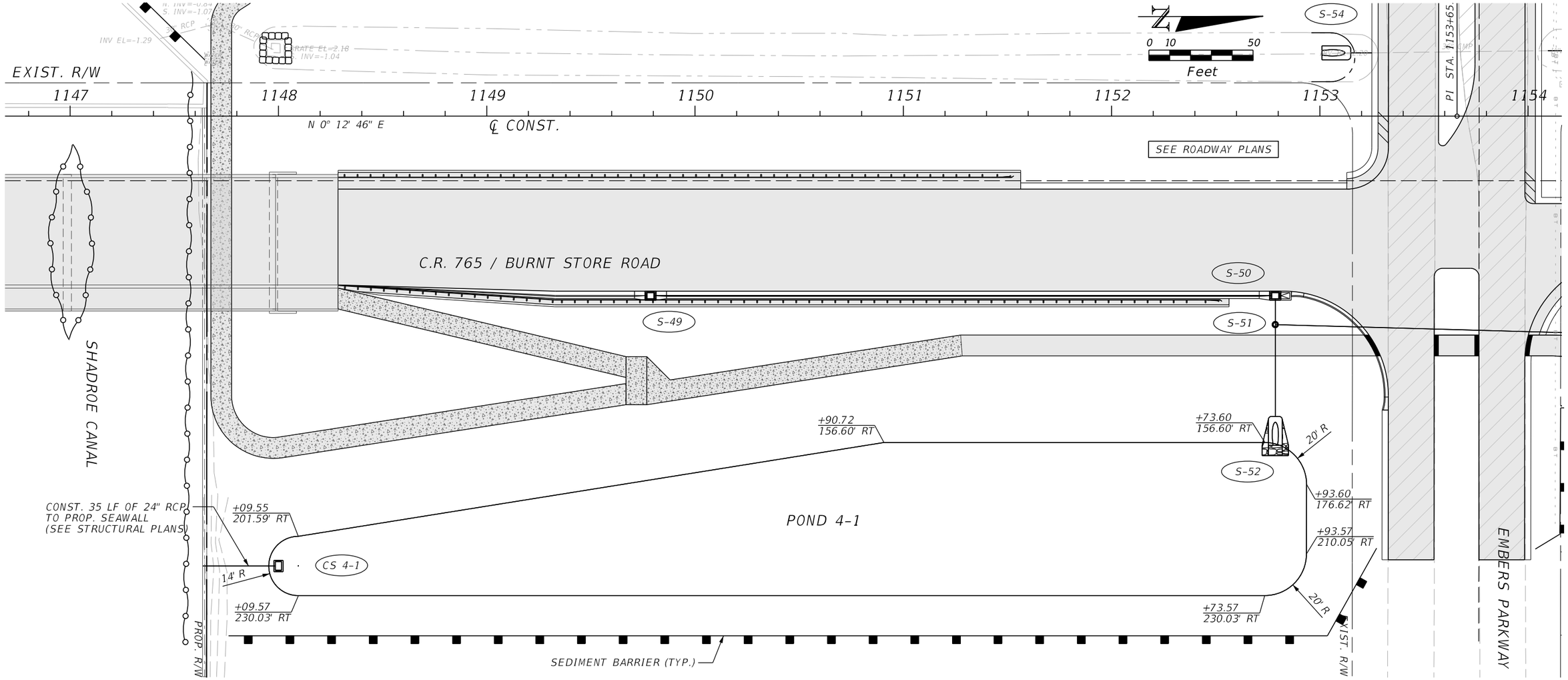

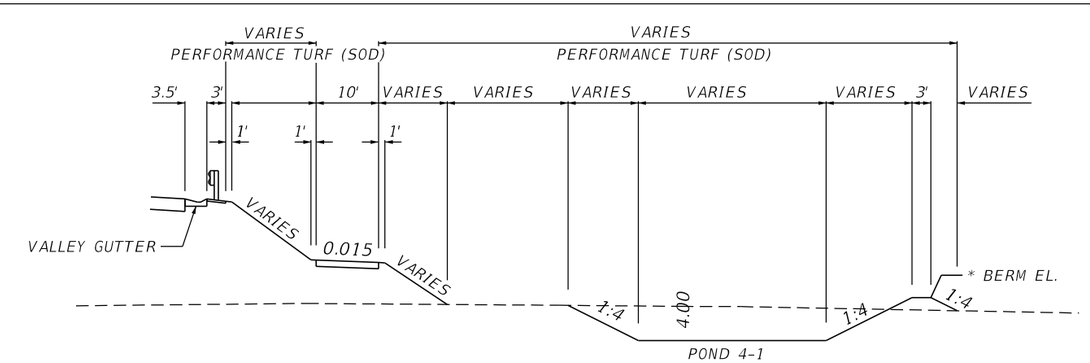

POND DETAIL N.T.S.

* POND 4-1 = BERM EL. 6.4' (MIN.)
CONST. BERM IF/WHEN NECESSARY TO
MAINTAIN MIN. EL. 6.4'

THE OFFICIAL RECORD OF THIS SHEET IS THE ELECTRONIC FILE DIGITALLY SIGNED AND SEALED UNDER RULE 61G15-23.004, F.A.C.

REVISIONS			
DATE	DESCRIPTION	DATE	DESCRIPTION

JOHNSON ENGINEERING
2122 JOHNSON STREET
FORT MYERS, FL 33901
EB 642 & LB 642
RYAN K. BELL, P.E. NO. 60010

LEE COUNTY PUBLIC WORKS
DEPARTMENT OF TRANSPORTATION

ROAD NO.	COUNTY	FINANCIAL PROJECT ID
C.R. 765	LEE	

POND 4-1 DETAIL

SHEET NO. 54

MJN 6/9/2019 5:34:59 PM U:\Projects\20181310-000\roadway\PDPLRD01.dgn

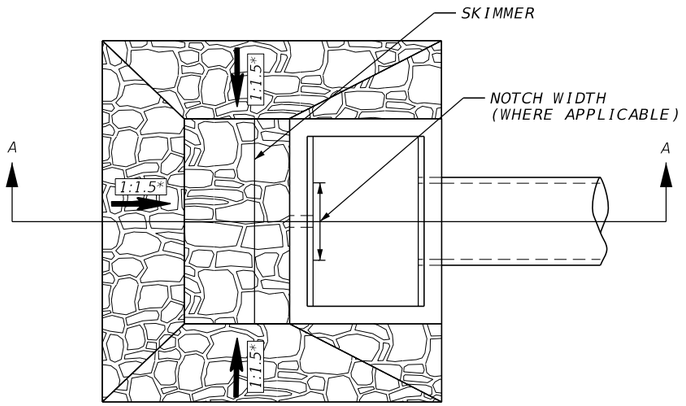

PLAN VIEW

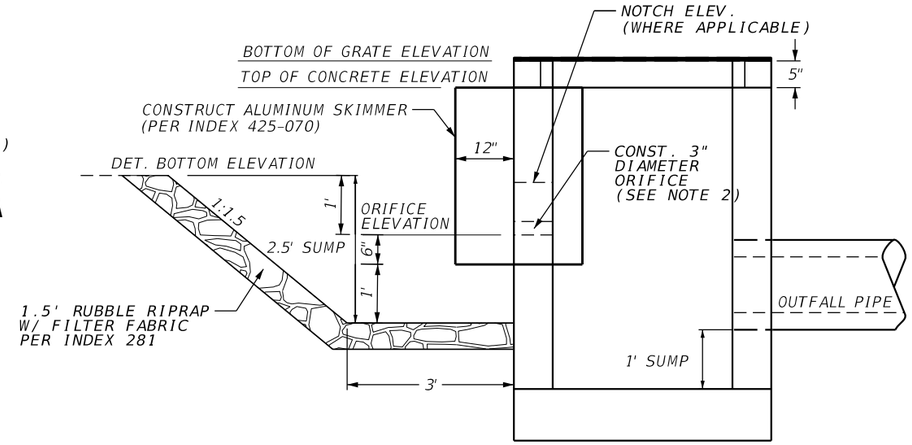

SECTION "AA"
WITH ORIFICE

SUMMARY OF CONTROL STRUCTURES

CONTROL STRUCTURE	ORIFICE ELEV. (FT)	DETENTION BOTTOM ELEV. (FT.)	TOP OF CONCRETE ELEV. (FT)	BOTTOM OF RAISED GRATE ELEV. (FT)	BOX TYPE	OUTFALL PIPE SIZE (IN.)	OUTFALL INVERT ELEV. (FT.)	NOTCH INVERT ELEV. (FT.)	NOTCH WIDTH (IN.)	COMMENT
CS-1	3.00	4.00	4.74	5.16	C	18	Existing			Existing. No changes
CS-2	3.00	4.00	4.70	5.12	H(4)	30	0.00			New (See note 3)
CS-3	3.00	4.00	5.10	5.52	H(4)	36	-0.20			New
CS-4-1	3.00	4.00	6.10	6.52	D	24	2.50	4.50	36	New (See note 3)
CS-4-2	3.00	4.00	6.00	6.42	D	36	Existing	4.50	16 (EXIST.)	Modify (See note 1)
CS-5	3.00	4.00	4.57	4.99	D	24	Existing			Modify (See note 2)

NOTES:

1. MODIFY EXIST. CS 4-2 (S-208 @ 1195+72, 97' RT)
   CORE 3" DIA. HOLE ON SOUTH SIDE AT EL. = 3.0'
   CONST. RIPRAP SUMP AND ALUMINUM SKIMMER PER DETAIL

2. MODIFY EXIST. CS 5-1 (S-207 @ 1195+72, 105' LT)
   REMOVE EXIST. SKIMMER. CUT STRUCTURE TOP AND RESET TO EL. = 4.57' AND BOTTOM OF GRATE EL. = 4.99.
   ON SOUTH SIDE OF STRUCTURE CORE 6" DIA. HOLE AND PLACE 1/4" ALUMINUM PLATE WITH 4"X4" SQUARE ORIFICE AT EL. = 3.0'
   CONST. RIP-RAP SUMP AND ALUMINUM SKIMMER PER DETAIL.

3. ORIFICE, SKIMMER, AND SUMP SHALL BE ON NORTH (SHORT) SIDE OF THE STRUCTURE.

THE OFFICIAL RECORD OF THIS SHEET IS THE ELECTRONIC FILE DIGITALLY SIGNED AND SEALED UNDER RULE 61G15-23.004, F.A.C.

REVISIONS			
DATE	DESCRIPTION	DATE	DESCRIPTION

JOHNSON ENGINEERING
2122 JOHNSON STREET
FORT MYERS, FL 33901
EB 642 & LB 642
RYAN K. BELL, P.E. NO. 60010

LEE COUNTY PUBLIC WORKS
DEPARTMENT OF TRANSPORTATION

ROAD NO.	COUNTY	FINANCIAL PROJECT ID
C.R. 765	LEE	

DRAINAGE DETAILS

SHEET NO.
55

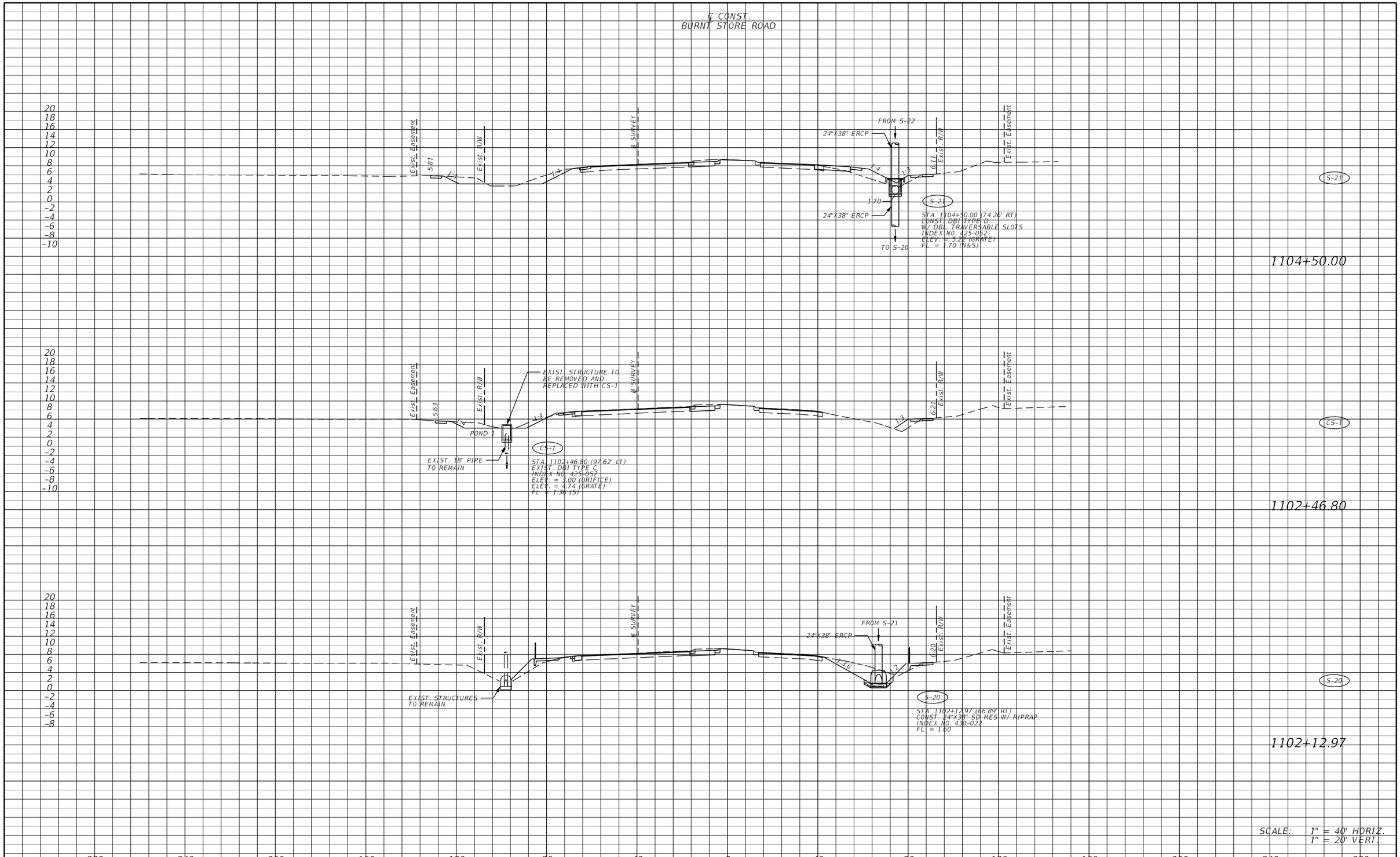

THE OFFICIAL RECORD OF THIS SHEET IS THE ELECTRONIC FILE DIGITALLY SIGNED AND SEALED UNDER RULE 61G15-23.004, F.A.C.

REVISIONS			
DATE	DESCRIPTION	DATE	DESCRIPTION

JOHNSON ENGINEERING
2122 JOHNSON STREET
FORT MYERS, FL 33901
EB 642 & LB 642
RYAN K. BELL, P.E. NO. 60010

LEE COUNTY PUBLIC WORKS
DEPARTMENT OF TRANSPORTATION

ROAD NO.	COUNTY	FINANCIAL PROJECT ID
C.R. 765	LEE	

DRAINAGE STRUCTURES

SHEET NO. 56

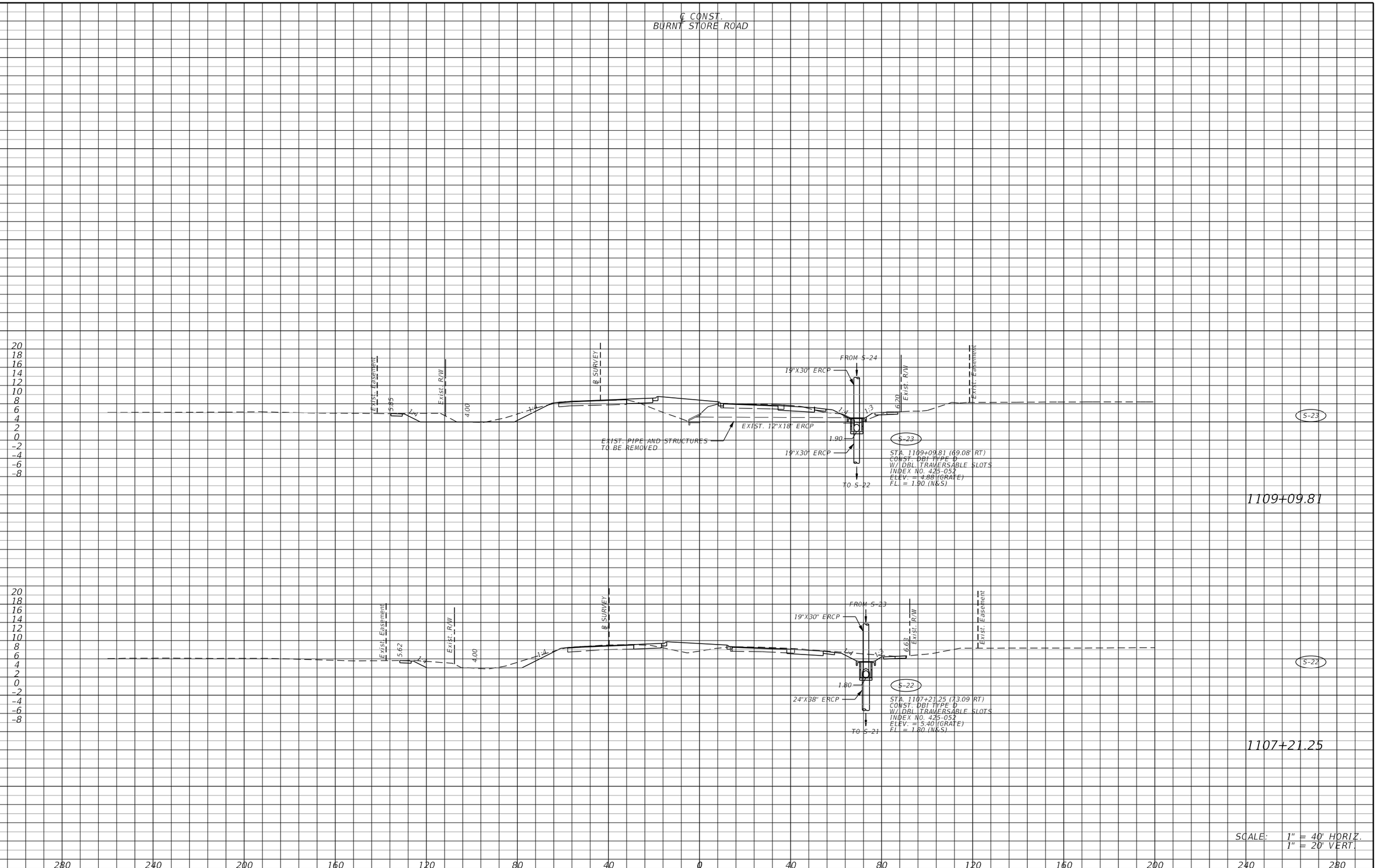

THE OFFICIAL RECORD OF THIS SHEET IS THE ELECTRONIC FILE DIGITALLY SIGNED AND SEALED UNDER RULE 61G15-23.004, F.A.C.

REVISIONS			
DATE	DESCRIPTION	DATE	DESCRIPTION

JOHNSON ENGINEERING
2122 JOHNSON STREET
FORT MYERS, FL 33901
EB 642 & LB 642
RYAN K. BELL, P.E. NO. 60010

LEE COUNTY PUBLIC WORKS
DEPARTMENT OF TRANSPORTATION

ROAD NO.	COUNTY	FINANCIAL PROJECT ID
C.R. 765	LEE	

DRAINAGE STRUCTURES

SHEET NO. 57

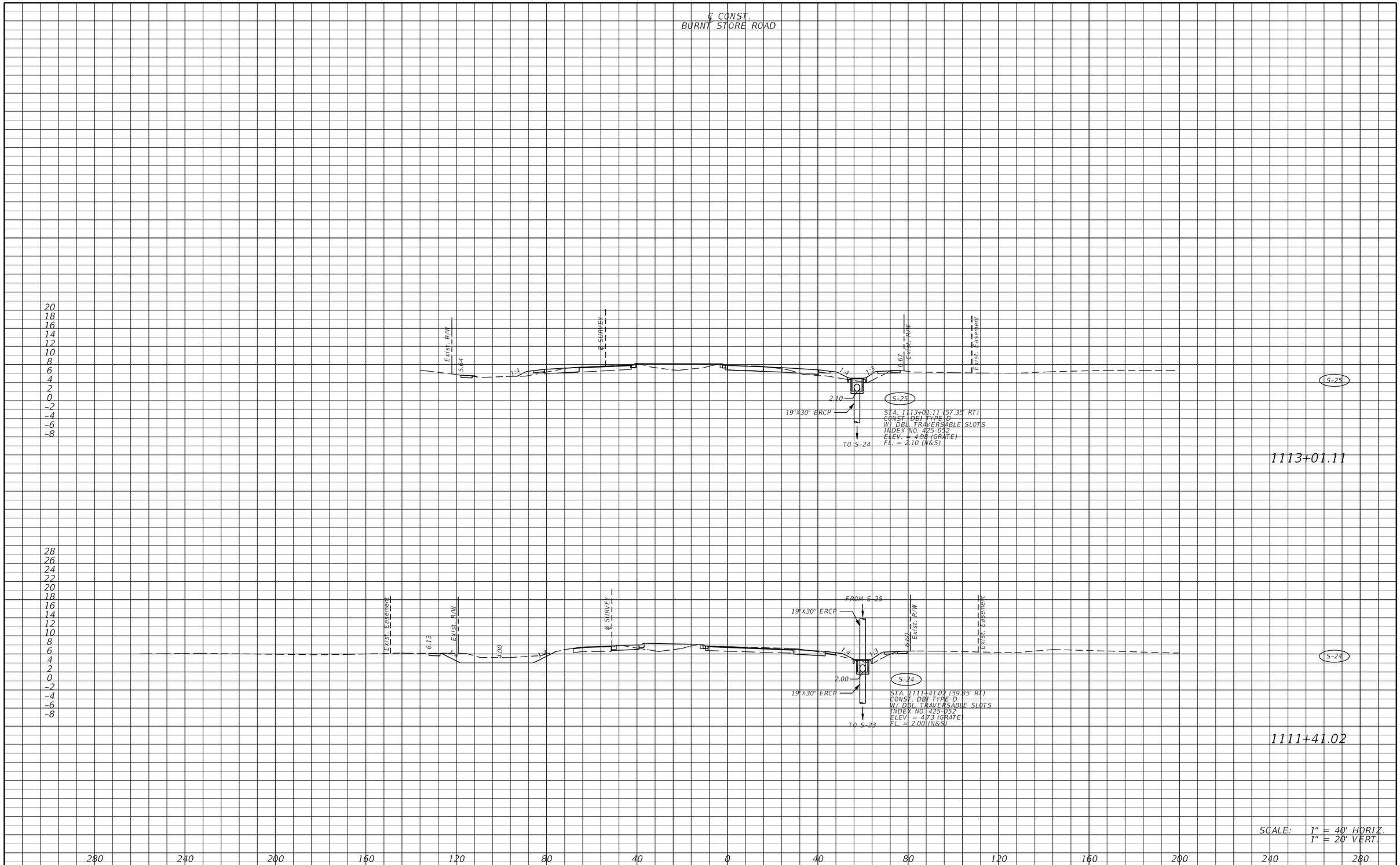

THE OFFICIAL RECORD OF THIS SHEET IS THE ELECTRONIC FILE DIGITALLY SIGNED AND SEALED UNDER RULE 61G15-23.004, F.A.C.

REVISIONS			
DATE	DESCRIPTION	DATE	DESCRIPTION

JOHNSON ENGINEERING
2122 JOHNSON STREET
FORT MYERS, FL 33901
EB 642 & LB 642
RYAN K. BELL, P.E. NO. 60010

LEE COUNTY PUBLIC WORKS
DEPARTMENT OF TRANSPORTATION

ROAD NO.	COUNTY	FINANCIAL PROJECT ID
C.R. 765	LEE	

DRAINAGE STRUCTURES

SHEET NO. 58

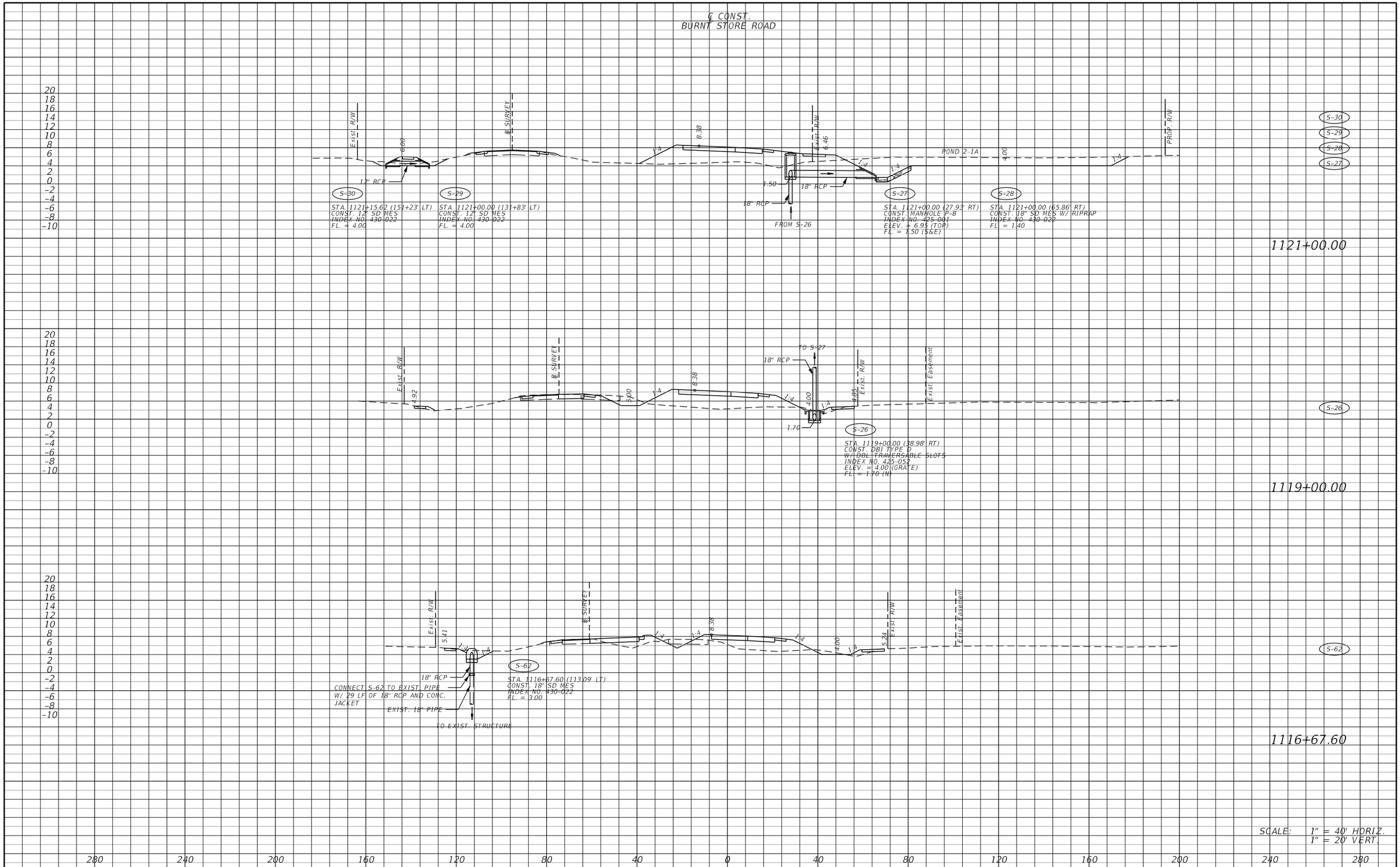

THE OFFICIAL RECORD OF THIS SHEET IS THE ELECTRONIC FILE DIGITALLY SIGNED AND SEALED UNDER RULE 61G15-23.004, F.A.C.

REVISIONS			
DATE	DESCRIPTION	DATE	DESCRIPTION

JOHNSON ENGINEERING
2122 JOHNSON STREET
FORT MYERS, FL 33901
EB 642 & LB 642
RYAN K. BELL, P.E. NO. 60010

LEE COUNTY PUBLIC WORKS
DEPARTMENT OF TRANSPORTATION

ROAD NO.	COUNTY	FINANCIAL PROJECT ID
C.R. 765	LEE	

DRAINAGE STRUCTURES

SHEET NO. 59

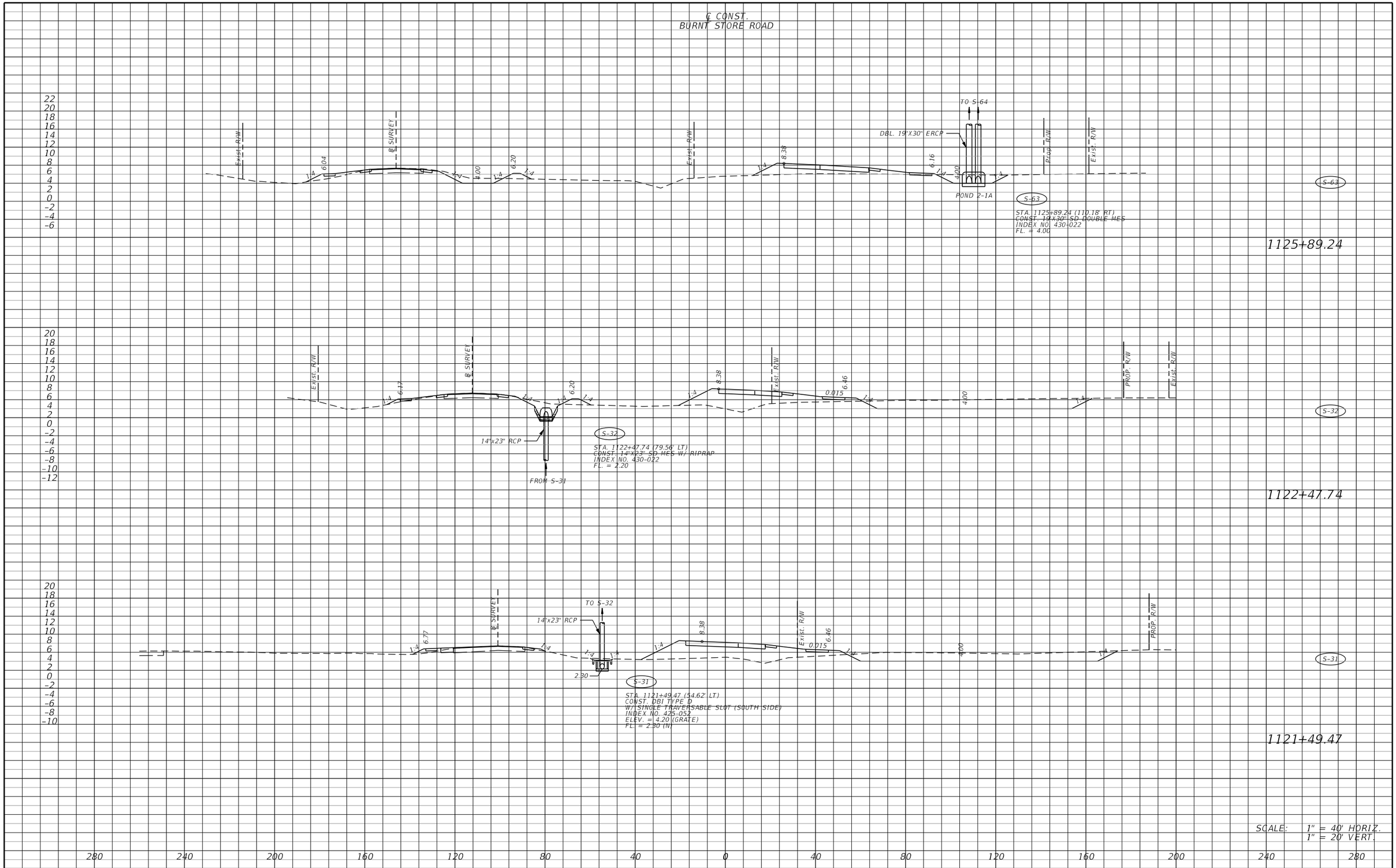

THE OFFICIAL RECORD OF THIS SHEET IS THE ELECTRONIC FILE DIGITALLY SIGNED AND SEALED UNDER RULE 61G15-23.004, F.A.C.

REVISIONS			
DATE	DESCRIPTION	DATE	DESCRIPTION

JOHNSON ENGINEERING
2122 JOHNSON STREET
FORT MYERS, FL 33901
EB 642 & LB 642
RYAN K. BELL, P.E. NO. 60010

LEE COUNTY PUBLIC WORKS
DEPARTMENT OF TRANSPORTATION

ROAD NO.	COUNTY	FINANCIAL PROJECT ID
C.R. 765	LEE	

DRAINAGE STRUCTURES

SHEET NO. 60

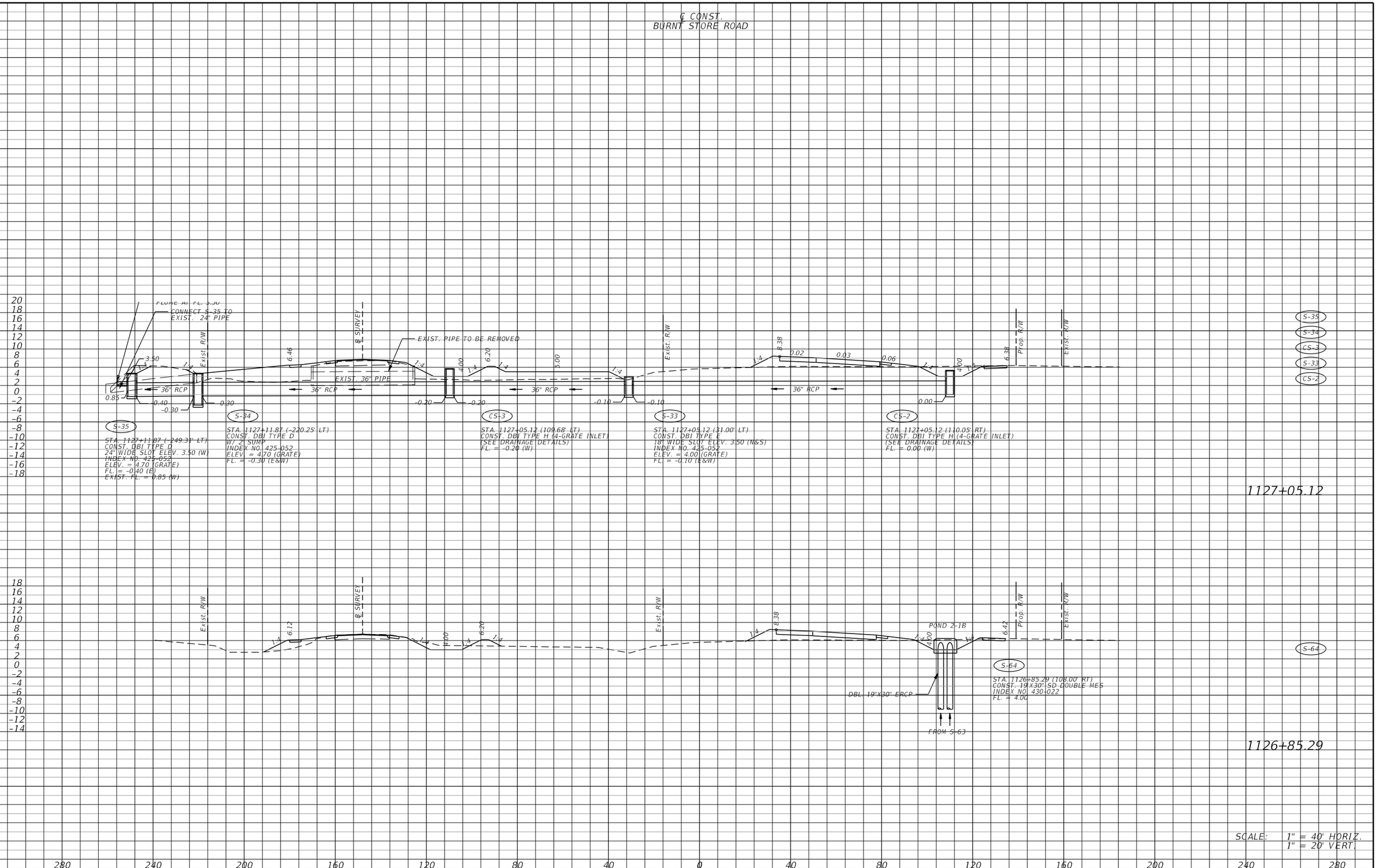

THE OFFICIAL RECORD OF THIS SHEET IS THE ELECTRONIC FILE DIGITALLY SIGNED AND SEALED UNDER RULE 61G15-23.004, F.A.C.

REVISIONS			
DATE	DESCRIPTION	DATE	DESCRIPTION

JOHNSON ENGINEERING
2122 JOHNSON STREET
FORT MYERS, FL 33901
EB 642 & LB 642
RYAN K. BELL, P.E. NO. 60010

LEE COUNTY PUBLIC WORKS
DEPARTMENT OF TRANSPORTATION

ROAD NO.	COUNTY	FINANCIAL PROJECT ID
C.R. 765	LEE	

DRAINAGE STRUCTURES

SHEET NO. 61

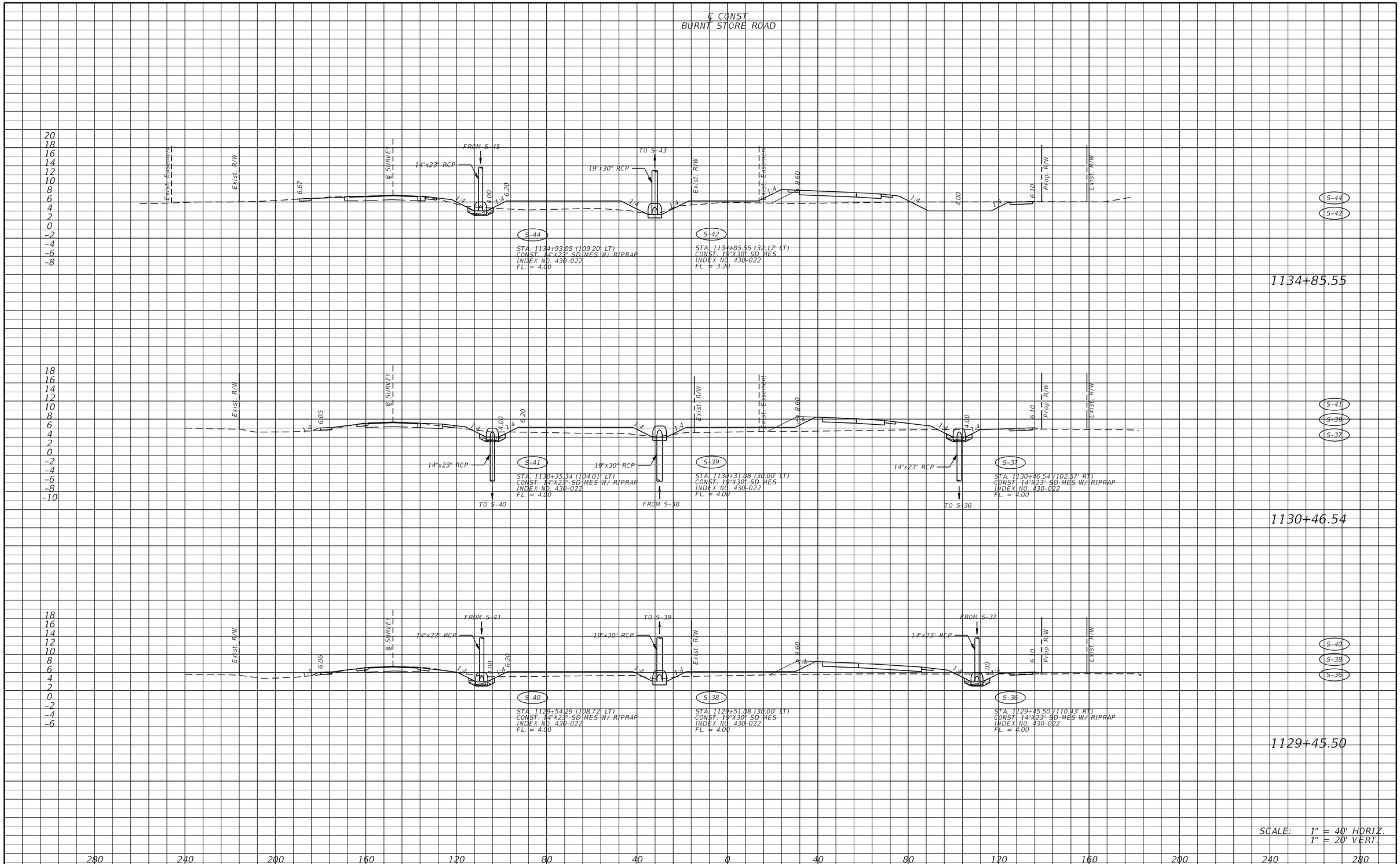

THE OFFICIAL RECORD OF THIS SHEET IS THE ELECTRONIC FILE DIGITALLY SIGNED AND SEALED UNDER RULE 61G15-23.004, F.A.C.

REVISIONS			
DATE	DESCRIPTION	DATE	DESCRIPTION

JOHNSON ENGINEERING
2122 JOHNSON STREET
FORT MYERS, FL 33901
EB 642 & LB 642
RYAN K. BELL, P.E. NO. 60010

LEE COUNTY PUBLIC WORKS
DEPARTMENT OF TRANSPORTATION

ROAD NO.	COUNTY	FINANCIAL PROJECT ID
C.R. 765	LEE	

DRAINAGE STRUCTURES

SHEET NO. 62

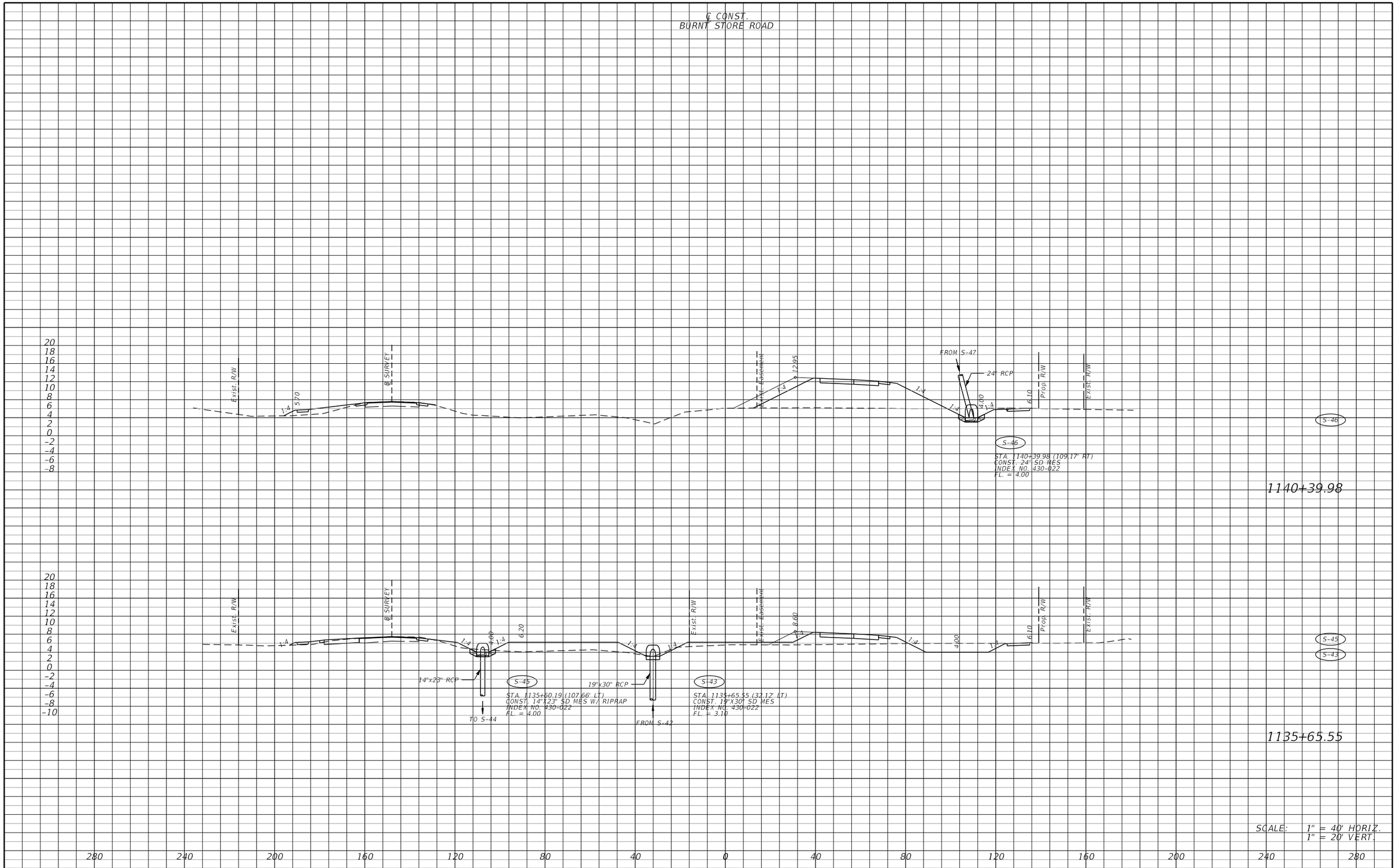

REVISIONS			
DATE	DESCRIPTION	DATE	DESCRIPTION

JOHNSON ENGINEERING
2122 JOHNSON STREET
FORT MYERS, FL 33901
EB 642 & LB 642
RYAN K. BELL, P.E. NO. 60010

LEE COUNTY PUBLIC WORKS
DEPARTMENT OF TRANSPORTATION

ROAD NO.	COUNTY	FINANCIAL PROJECT ID
C.R. 765	LEE	

DRAINAGE STRUCTURES

SHEET NO. 63

THE OFFICIAL RECORD OF THIS SHEET IS THE ELECTRONIC FILE DIGITALLY SIGNED AND SEALED UNDER RULE 61G15-23.004, F.A.C.

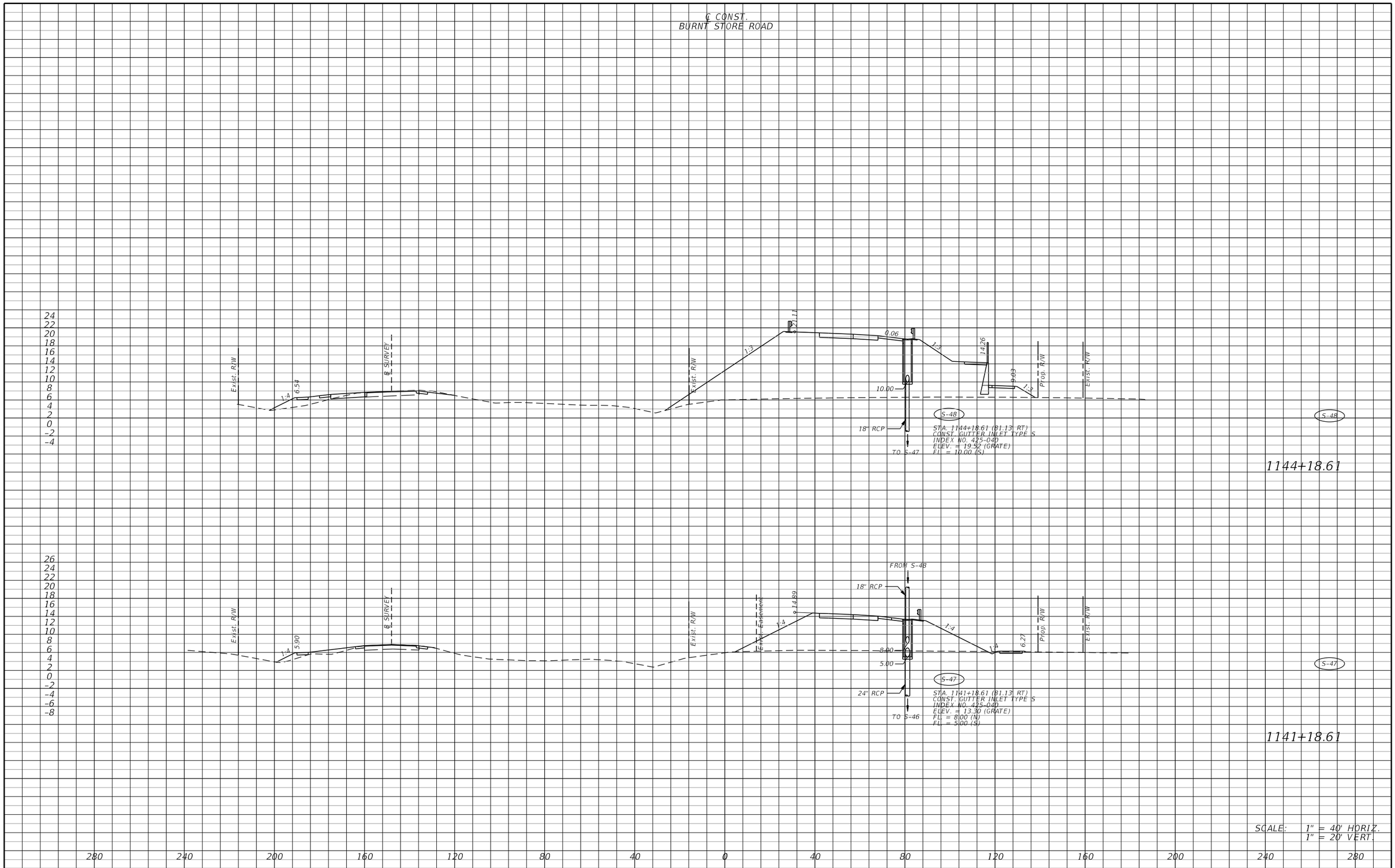

THE OFFICIAL RECORD OF THIS SHEET IS THE ELECTRONIC FILE DIGITALLY SIGNED AND SEALED UNDER RULE 61G15-23.004, F.A.C.

REVISIONS			
DATE	DESCRIPTION	DATE	DESCRIPTION

JOHNSON ENGINEERING
2122 JOHNSON STREET
FORT MYERS, FL 33901
EB 642 & LB 642
RYAN K. BELL, P.E. NO. 60010

LEE COUNTY PUBLIC WORKS
DEPARTMENT OF TRANSPORTATION

ROAD NO.	COUNTY	FINANCIAL PROJECT ID
C.R. 765	LEE	

DRAINAGE STRUCTURES

SHEET NO. 64

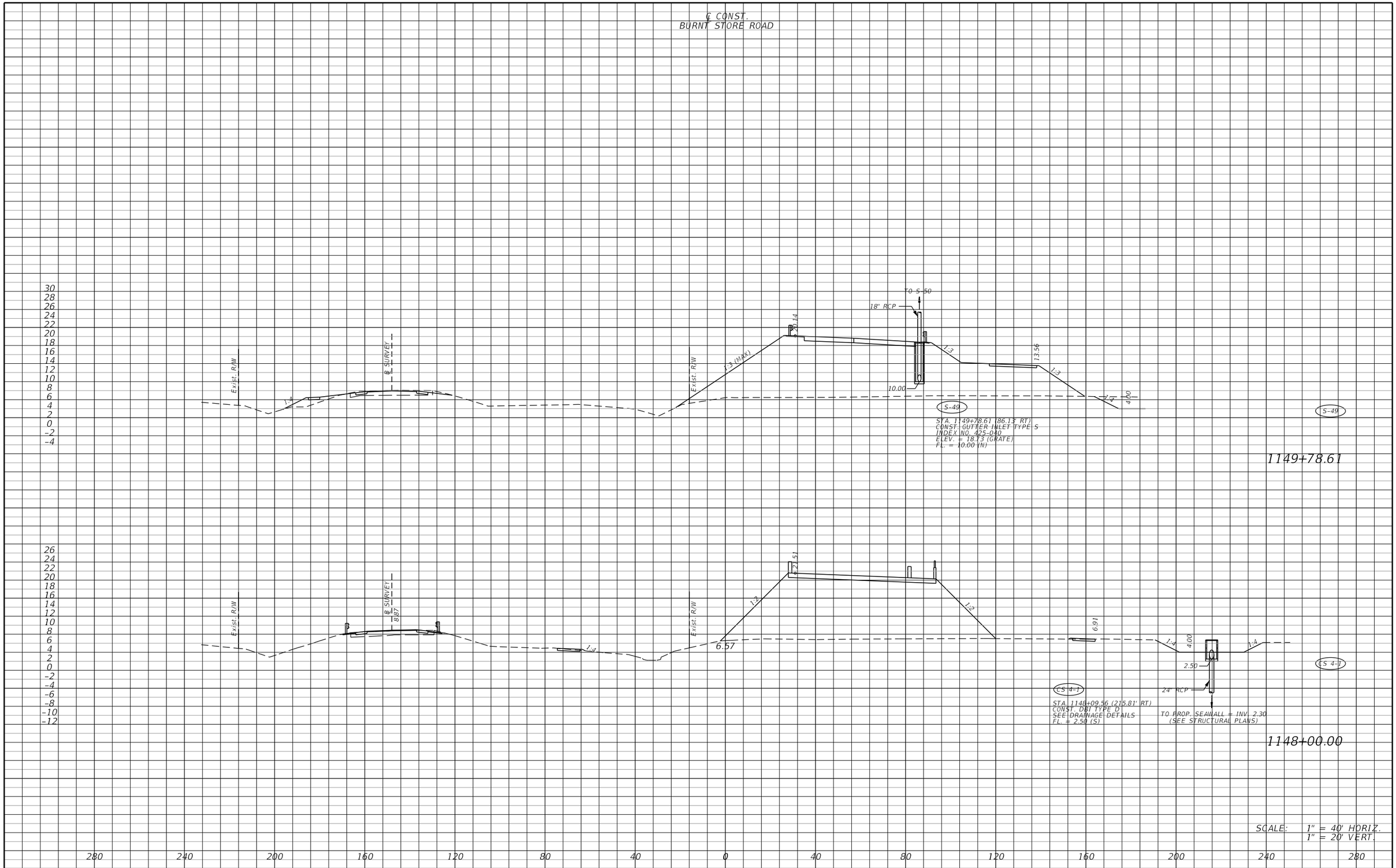

THE OFFICIAL RECORD OF THIS SHEET IS THE ELECTRONIC FILE DIGITALLY SIGNED AND SEALED UNDER RULE 61G15-23.004, F.A.C.

REVISIONS			
DATE	DESCRIPTION	DATE	DESCRIPTION

JOHNSON ENGINEERING
2122 JOHNSON STREET
FORT MYERS, FL 33901
EB 642 & LB 642
RYAN K. BELL, P.E. NO. 60010

LEE COUNTY PUBLIC WORKS
DEPARTMENT OF TRANSPORTATION

ROAD NO.	COUNTY	FINANCIAL PROJECT ID
C.R. 765	LEE	

DRAINAGE STRUCTURES

SHEET NO. 65

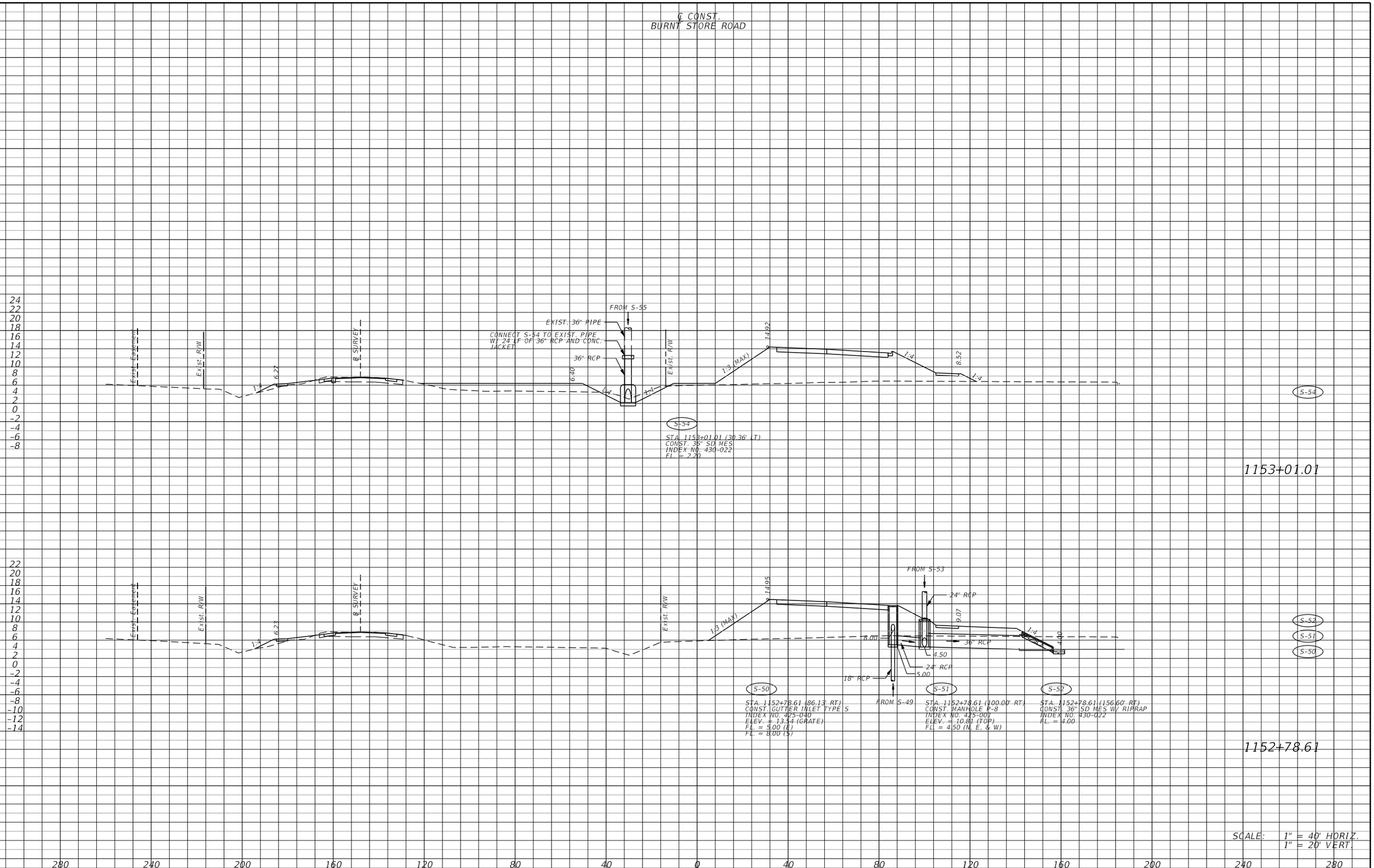

THE OFFICIAL RECORD OF THIS SHEET IS THE ELECTRONIC FILE DIGITALLY SIGNED AND SEALED UNDER RULE 61G15-23.004, F.A.C.

REVISIONS			
DATE	DESCRIPTION	DATE	DESCRIPTION

JOHNSON ENGINEERING
2122 JOHNSON STREET
FORT MYERS, FL 33901
EB 642 & LB 642
RYAN K. BELL, P.E. NO. 60010

LEE COUNTY PUBLIC WORKS
DEPARTMENT OF TRANSPORTATION

ROAD NO.	COUNTY	FINANCIAL PROJECT ID
C.R. 765	LEE	

DRAINAGE STRUCTURES

SHEET NO. 66

THE OFFICIAL RECORD OF THIS SHEET IS THE ELECTRONIC FILE DIGITALLY SIGNED AND SEALED UNDER RULE 61G15-23.004, F.A.C.

REVISIONS			
DATE	DESCRIPTION	DATE	DESCRIPTION

JOHNSON ENGINEERING
2122 JOHNSON STREET
FORT MYERS, FL 33901
EB 642 & LB 642
RYAN K. BELL, P.E. NO. 60010

LEE COUNTY PUBLIC WORKS
DEPARTMENT OF TRANSPORTATION

ROAD NO.	COUNTY	FINANCIAL PROJECT ID
C.R. 765	LEE	

DRAINAGE STRUCTURES

SHEET NO. 67

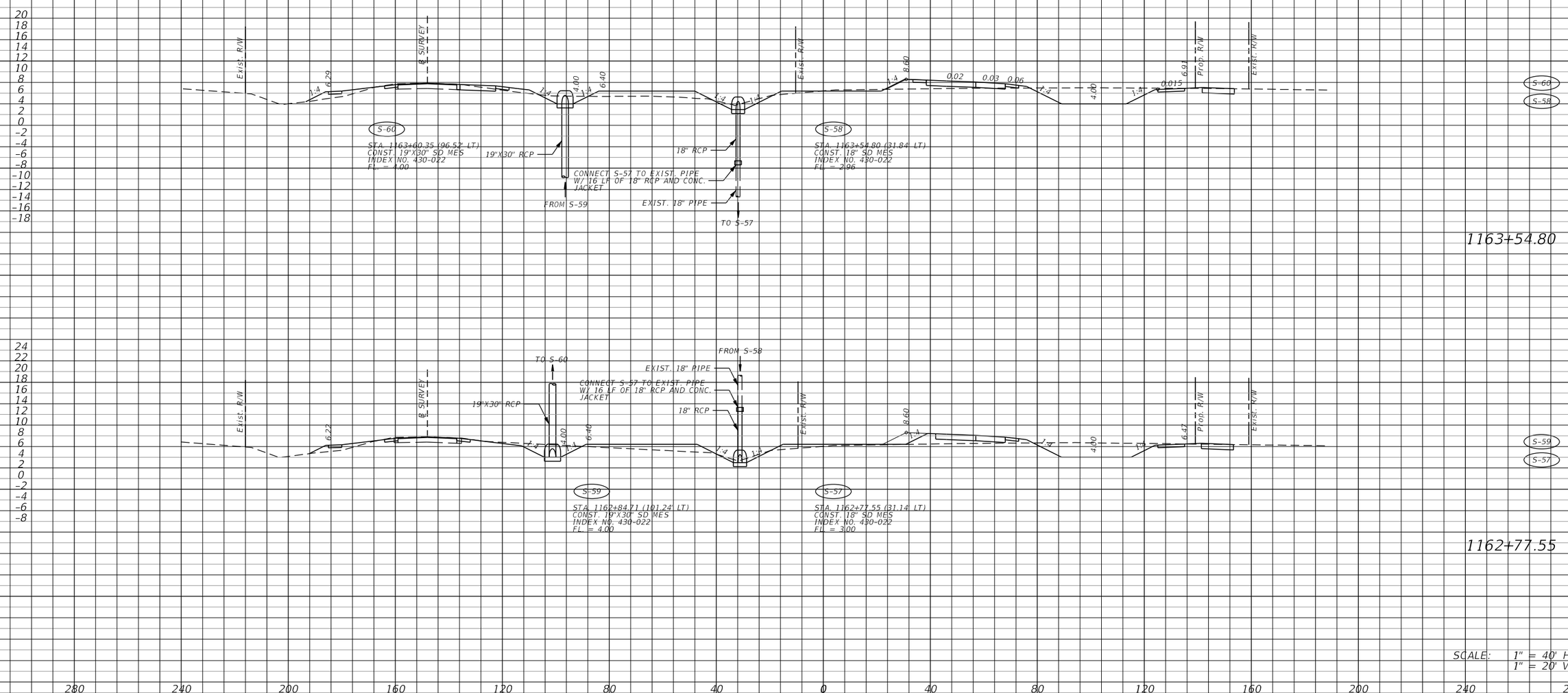

THE OFFICIAL RECORD OF THIS SHEET IS THE ELECTRONIC FILE DIGITALLY SIGNED AND SEALED UNDER RULE 61G15-23.004, F.A.C.

REVISIONS			
DATE	DESCRIPTION	DATE	DESCRIPTION

JOHNSON ENGINEERING
2122 JOHNSON STREET
FORT MYERS, FL 33901
EB 642 & LB 642
RYAN K. BELL, P.E. NO. 60010

LEE COUNTY PUBLIC WORKS
DEPARTMENT OF TRANSPORTATION

ROAD NO.	COUNTY	FINANCIAL PROJECT ID
C.R. 765	LEE	

DRAINAGE STRUCTURES

SHEET NO. 68

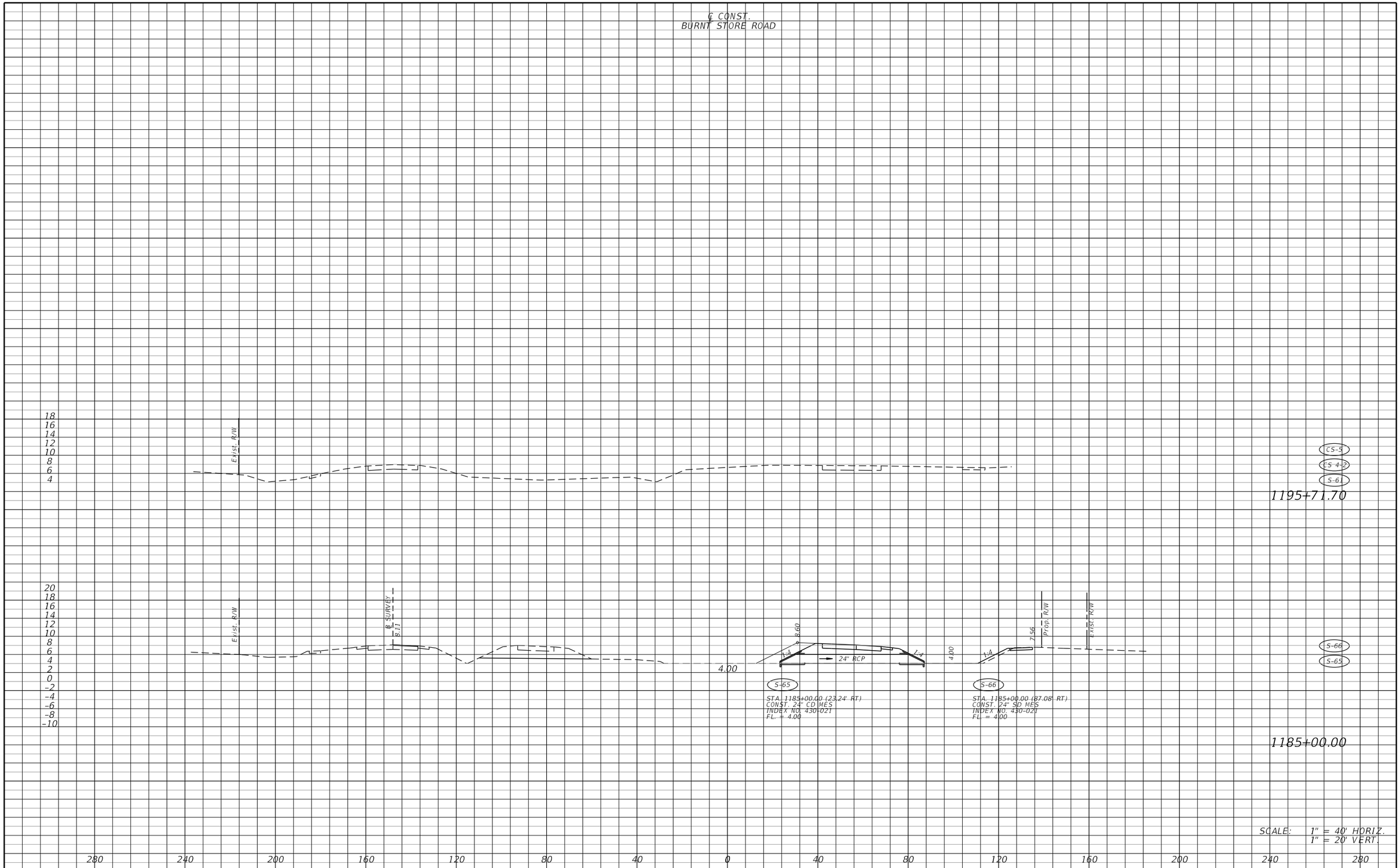

THE OFFICIAL RECORD OF THIS SHEET IS THE ELECTRONIC FILE DIGITALLY SIGNED AND SEALED UNDER RULE 61G15-23.004, F.A.C.

REVISIONS			
DATE	DESCRIPTION	DATE	DESCRIPTION

JOHNSON ENGINEERING
2122 JOHNSON STREET
FORT MYERS, FL 33901
EB 642 & LB 642
RYAN K. BELL, P.E. NO. 60010

LEE COUNTY PUBLIC WORKS
DEPARTMENT OF TRANSPORTATION

ROAD NO.	COUNTY	FINANCIAL PROJECT ID
C.R. 765	LEE	

DRAINAGE STRUCTURES

SHEET NO.
69

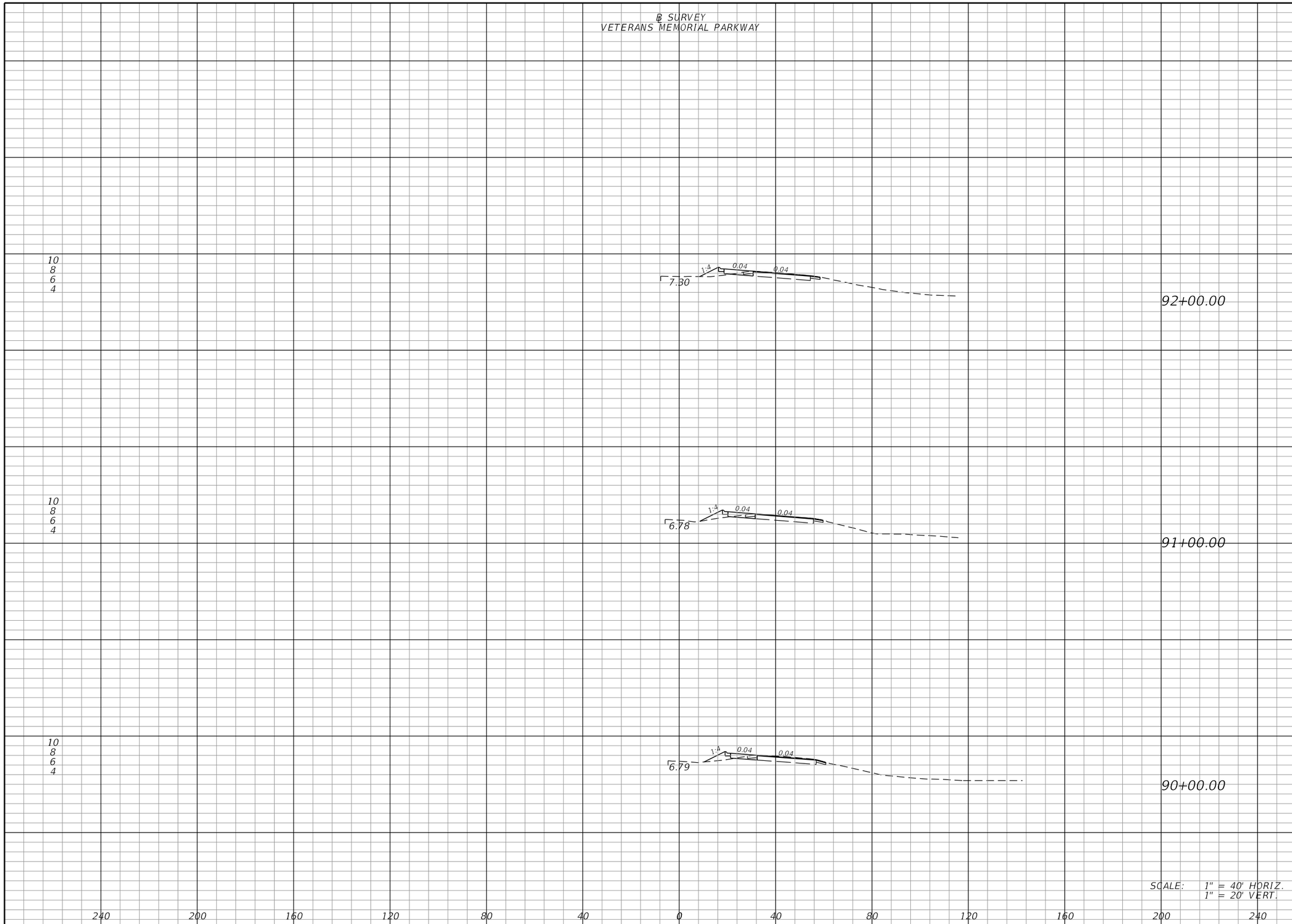

Regular Exc.		Embankment	
A	V	A	V
5	19	10	34
5	19	9	34
5	0	10	0

THE OFFICIAL RECORD OF THIS SHEET IS THE ELECTRONIC FILE DIGITALLY SIGNED AND SEALED UNDER RULE 61G15-23.004, F.A.C.

REVISIONS			
DATE	DESCRIPTION	DATE	DESCRIPTION

JOHNSON ENGINEERING
2122 JOHNSON STREET
FORT MYERS, FL 33901
EB 642 & LB 642
RYAN K. BELL, P.E. NO. 60010

LEE COUNTY PUBLIC WORKS
DEPARTMENT OF TRANSPORTATION

ROAD NO.	COUNTY	FINANCIAL PROJECT ID
C.R. 765	LEE	

CROSS SECTIONS
VETERANS MEMORIAL PARKWAY

SHEET NO.
70

MJN 6/9/2019 5:35:10 PM U:\Projects\20181310-000\roadway\RDXSRD02.dgn

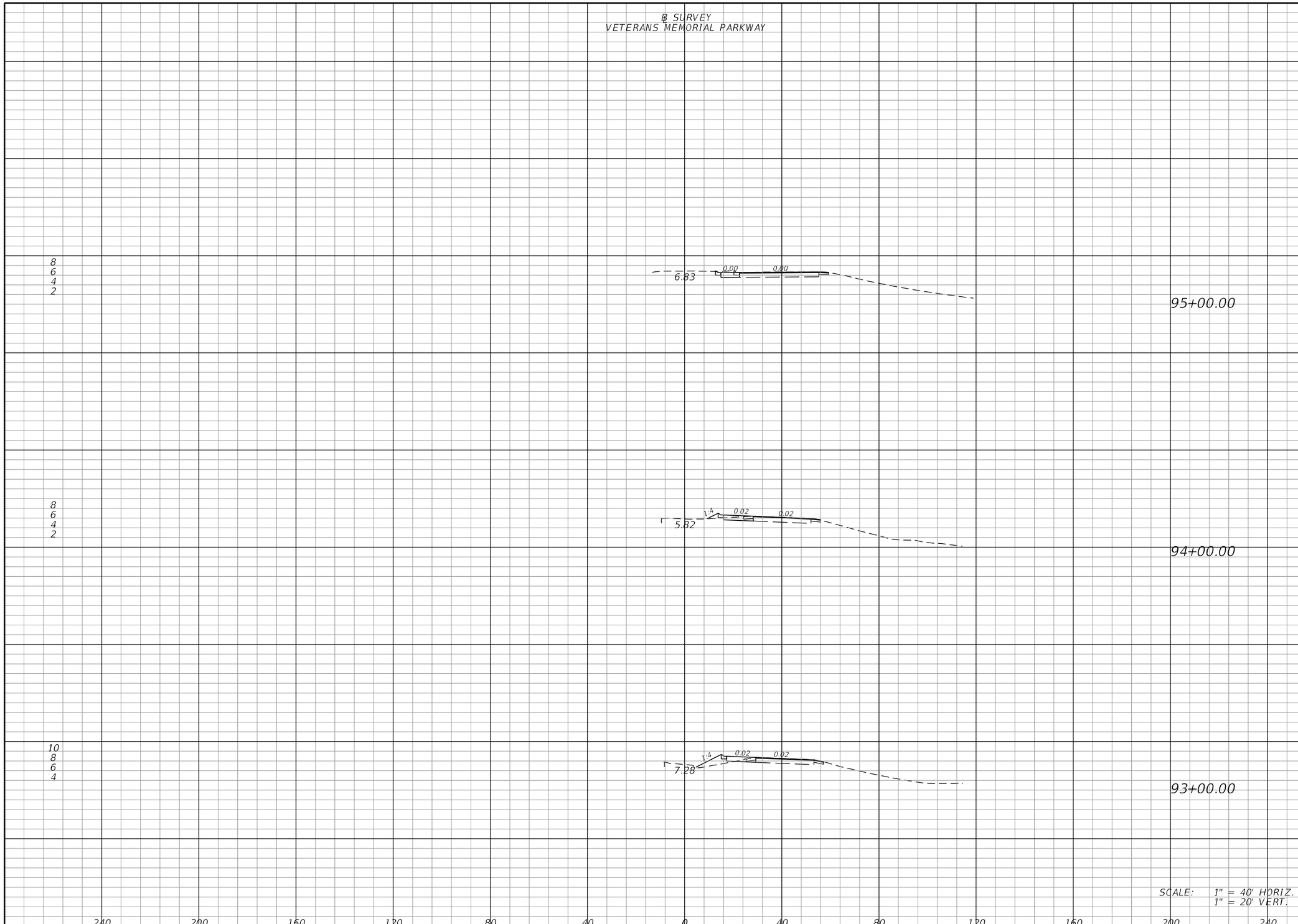

	Regular Exc.		Embankment	
	A	V	A	V
95+00.00	11	37	0	5
94+00.00	9	25	3	31
93+00.00	5	18	14	44
Total:		118		148

THE OFFICIAL RECORD OF THIS SHEET IS THE ELECTRONIC FILE DIGITALLY SIGNED AND SEALED UNDER RULE 61G15-23.004, F.A.C.

REVISIONS			
DATE	DESCRIPTION	DATE	DESCRIPTION

JOHNSON ENGINEERING
2122 JOHNSON STREET
FORT MYERS, FL 33901
EB 642 & LB 642
RYAN K. BELL, P.E. NO. 60010

LEE COUNTY PUBLIC WORKS
DEPARTMENT OF TRANSPORTATION

ROAD NO.	COUNTY	FINANCIAL PROJECT ID
C.R. 765	LEE	

CROSS SECTIONS
VETERANS MEMORIAL PARKWAY

SHEET NO. 71

MJN 6/9/2019 5:35:10 PM U:\Projects\20181310-000\roadway\RDXSRD02.dgn

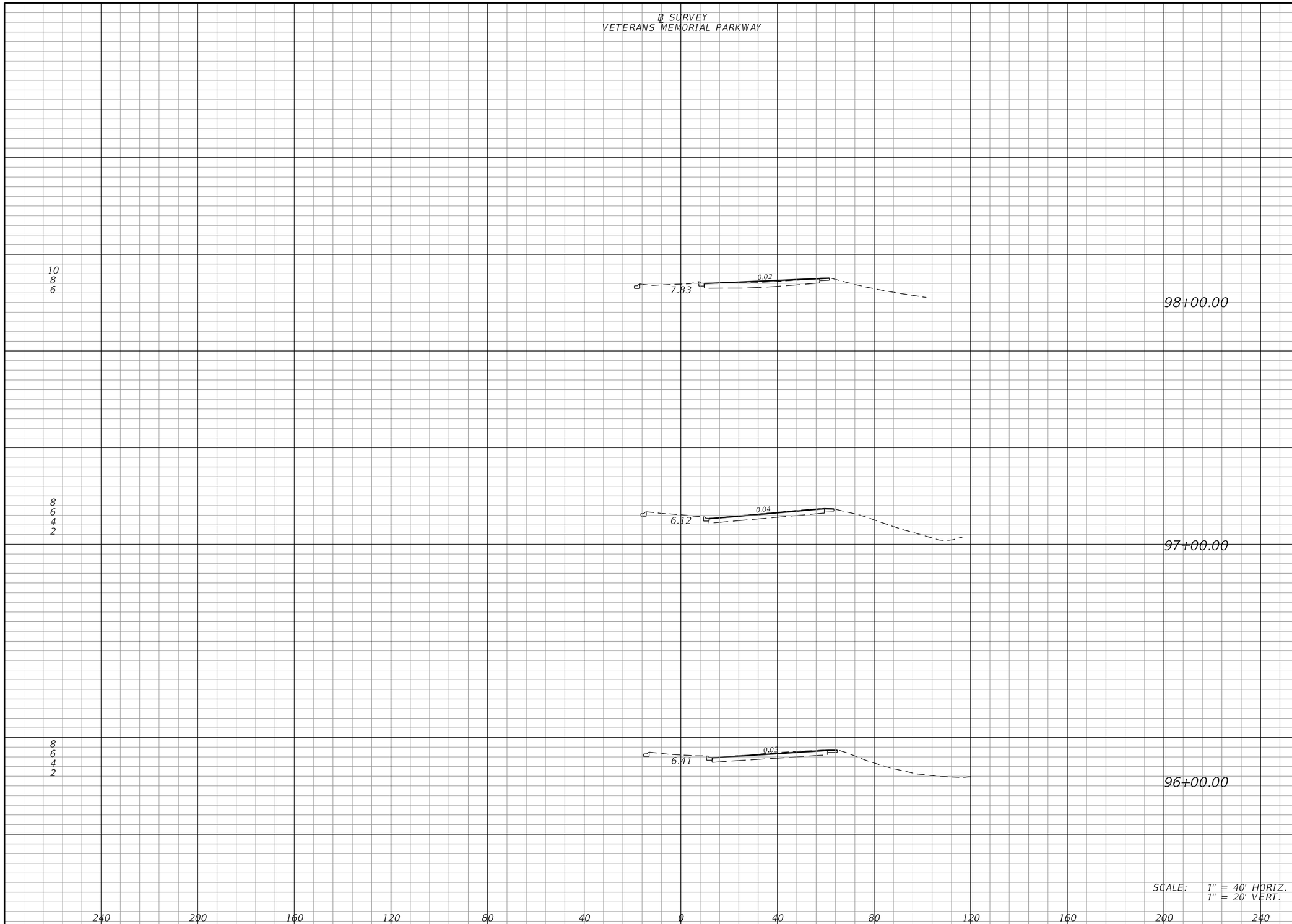

Regular Exc.		Embankment	
A	V	A	V

THE OFFICIAL RECORD OF THIS SHEET IS THE ELECTRONIC FILE DIGITALLY SIGNED AND SEALED UNDER RULE 61G15-23.004, F.A.C.

REVISIONS			
DATE	DESCRIPTION	DATE	DESCRIPTION

JOHNSON ENGINEERING
2122 JOHNSON STREET
FORT MYERS, FL 33901
EB 642 & LB 642
RYAN K. BELL, P.E. NO. 60010

LEE COUNTY PUBLIC WORKS
DEPARTMENT OF TRANSPORTATION

ROAD NO.	COUNTY	FINANCIAL PROJECT ID
C.R. 765	LEE	

CROSS SECTIONS
VETERANS MEMORIAL PARKWAY

SHEET NO. 72

MJN 6/9/2019 5:35:11 PM U:\Projects\20181310-000\roadway\RDXSRD02.dgn

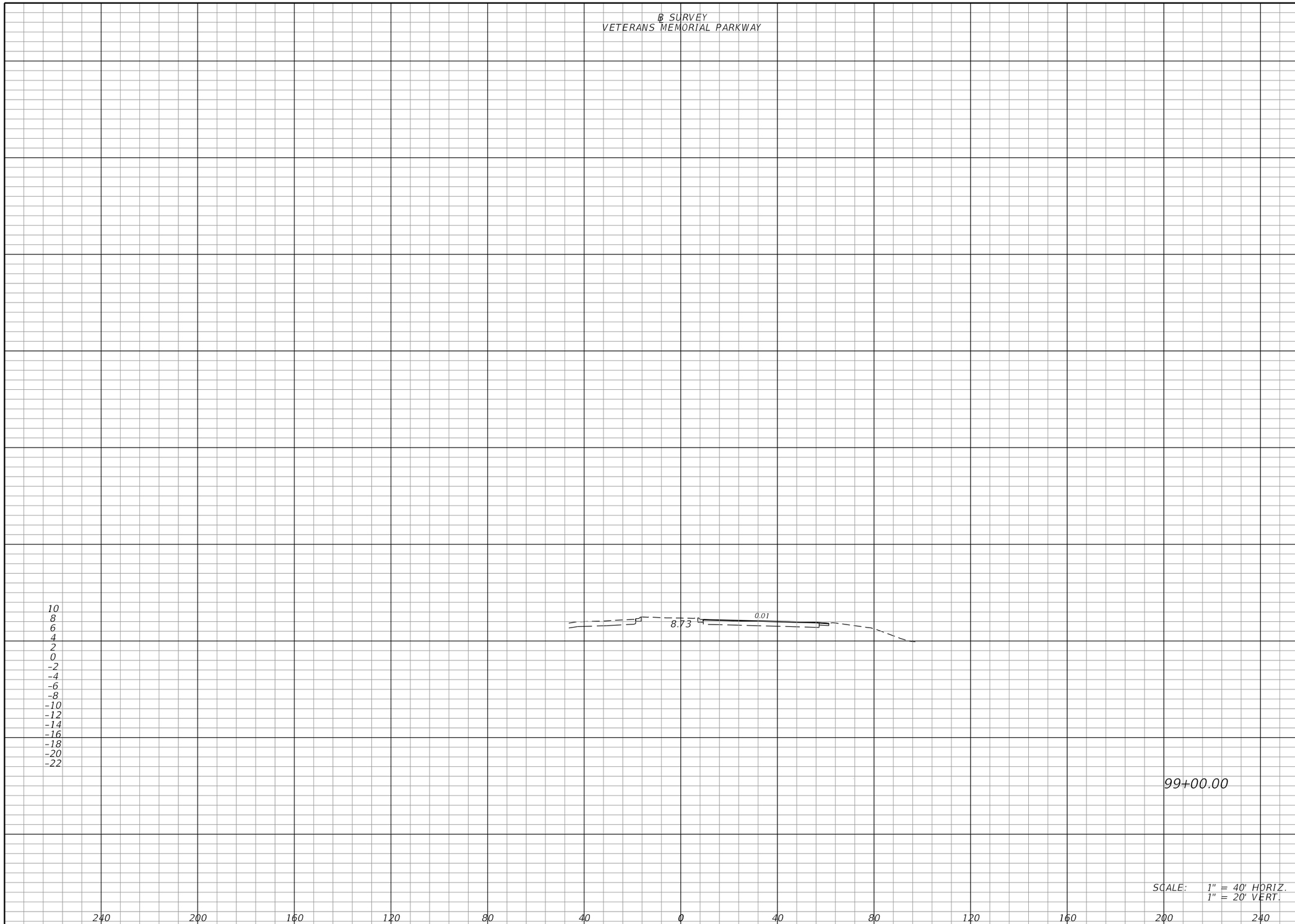

Regular Exc.		Embankment	
A	V	A	V

THE OFFICIAL RECORD OF THIS SHEET IS THE ELECTRONIC FILE DIGITALLY SIGNED AND SEALED UNDER RULE 61G15-23.004, F.A.C.

REVISIONS

DATE	DESCRIPTION	DATE	DESCRIPTION

JOHNSON ENGINEERING
2122 JOHNSON STREET
FORT MYERS, FL 33901
EB 642 & LB 642
RYAN K. BELL, P.E. NO. 60010

LEE COUNTY PUBLIC WORKS
DEPARTMENT OF TRANSPORTATION

ROAD NO.	COUNTY	FINANCIAL PROJECT ID
C.R. 765	LEE	

CROSS SECTIONS
VETERANS MEMORIAL PARKWAY

SHEET NO. 73

MJN 6/9/2019 5:35:11 PM U:\Projects\20181310-000\roadway\RDXSRD02.dgn

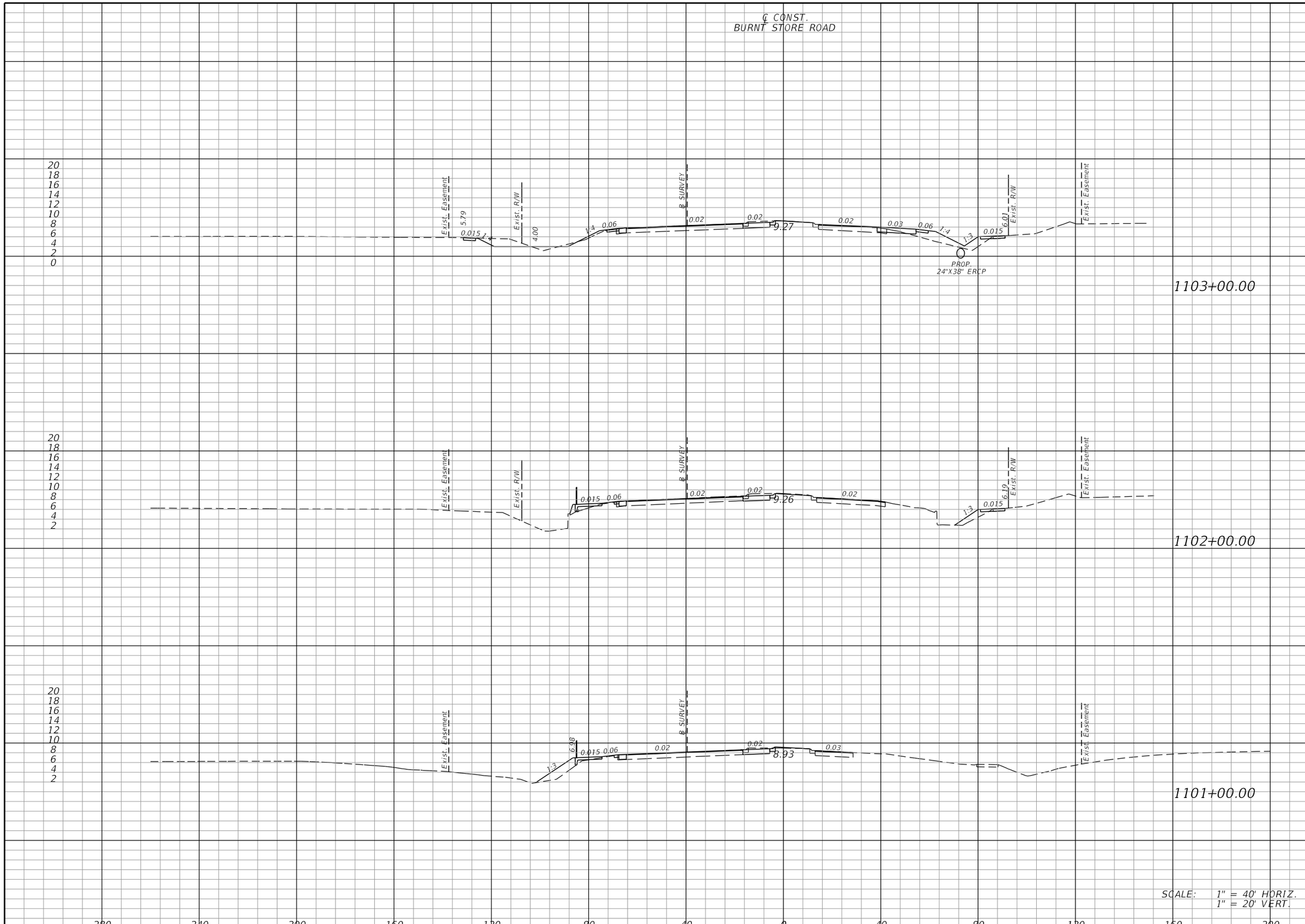

Regular Exc.		Embankment	
A	V	A	V
56	156	52	133
28	88	20	96
19	0	32	0

THE OFFICIAL RECORD OF THIS SHEET IS THE ELECTRONIC FILE DIGITALLY SIGNED AND SEALED UNDER RULE 61G15-23.004, F.A.C.

REVISIONS			
DATE	DESCRIPTION	DATE	DESCRIPTION

JOHNSON ENGINEERING
2122 JOHNSON STREET
FORT MYERS, FL 33901
EB 642 & LB 642
RYAN K. BELL, P.E. NO. 60010

LEE COUNTY PUBLIC WORKS
DEPARTMENT OF TRANSPORTATION

ROAD NO.	COUNTY	FINANCIAL PROJECT ID
C.R. 765	LEE	

CROSS SECTIONS
BURNT STORE ROAD

SHEET NO. 74

MJN 6/9/2019 5:35:13 PM U:\Projects\20181310-000\roadway\RDXSRD01.DGN

Regular Exc.		Embankment	
A	V	A	V
76	271	15	105
70	241	42	166
60	215	47	183

SCALE: 1" = 40' HORIZ.
1" = 20' VERT.

THE OFFICIAL RECORD OF THIS SHEET IS THE ELECTRONIC FILE DIGITALLY SIGNED AND SEALED UNDER RULE 61G15-23.004, F.A.C.

REVISIONS			
DATE	DESCRIPTION	DATE	DESCRIPTION

JOHNSON ENGINEERING
2122 JOHNSON STREET
FORT MYERS, FL 33901
EB 642 & LB 642
RYAN K. BELL, P.E. NO. 60010

LEE COUNTY PUBLIC WORKS
DEPARTMENT OF TRANSPORTATION

ROAD NO.	COUNTY	FINANCIAL PROJECT ID
C.R. 765	LEE	

CROSS SECTIONS
BURNT STORE ROAD

SHEET NO.
75

MJN 6/9/2019 5:35:13 PM U:\Projects\20181310-000\roadway\RDXSRD01.DGN

Regular Exc.		Embankment	
A	V	A	V
82	279	107	329
69	321	71	185
105	335	29	81

THE OFFICIAL RECORD OF THIS SHEET IS THE ELECTRONIC FILE DIGITALLY SIGNED AND SEALED UNDER RULE 61G15-23.004, F.A.C.

REVISIONS

DATE	DESCRIPTION	DATE	DESCRIPTION

JOHNSON ENGINEERING
2122 JOHNSON STREET
FORT MYERS, FL 33901
EB 642 & LB 642
RYAN K. BELL, P.E. NO. 60010

LEE COUNTY PUBLIC WORKS
DEPARTMENT OF TRANSPORTATION

ROAD NO.	COUNTY	FINANCIAL PROJECT ID
C.R. 765	LEE	

CROSS SECTIONS
BURNT STORE ROAD

SHEET NO. 76

MJN 6/9/2019 5:35:13 PM U:\Projects\20181310-000\roadway\RDXSRD01.DGN

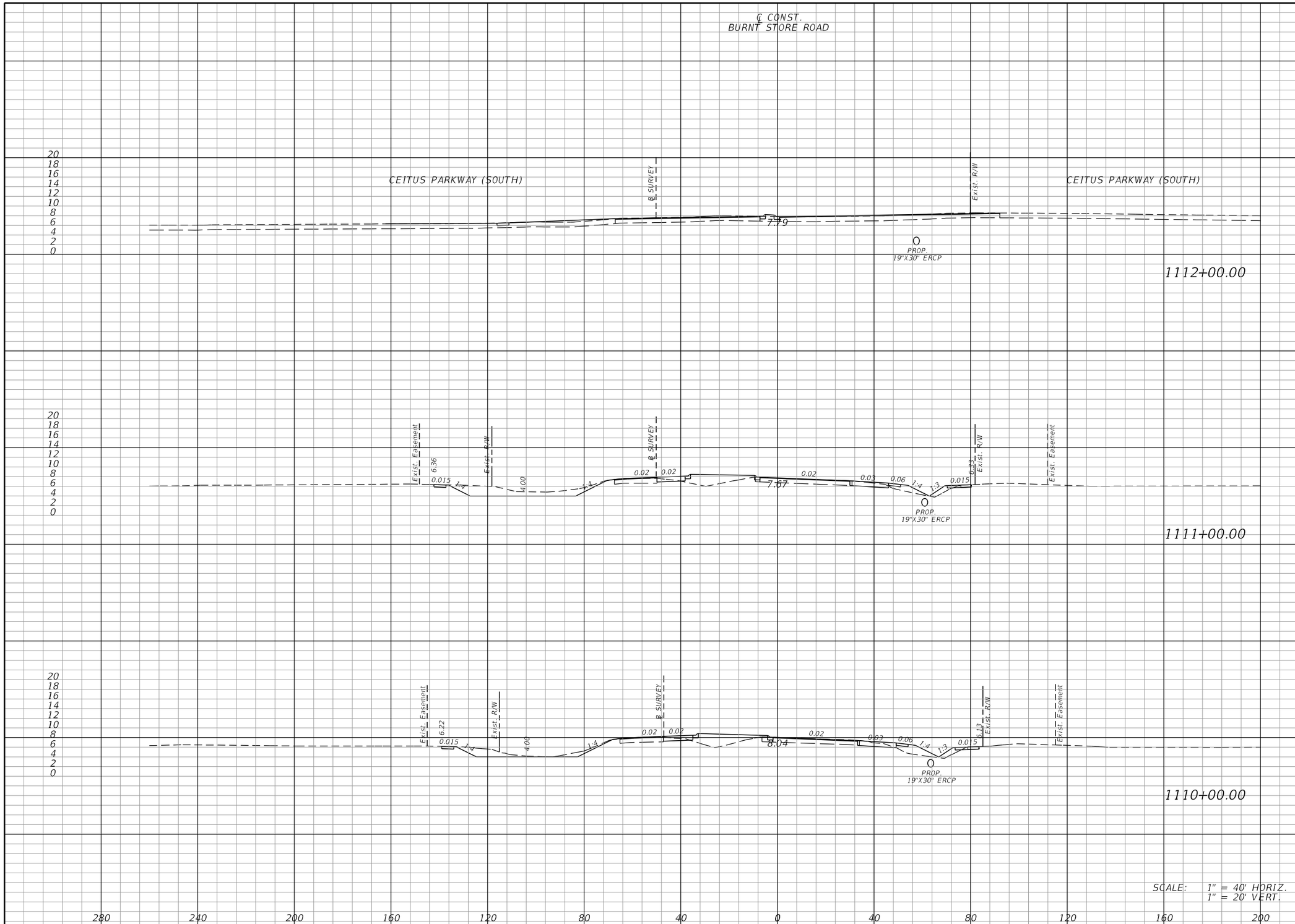

Regular Exc.		Embankment	
A	V	A	V
15	212	17	153
100	305	66	265
65	272	78	342

THE OFFICIAL RECORD OF THIS SHEET IS THE ELECTRONIC FILE DIGITALLY SIGNED AND SEALED UNDER RULE 61G15-23.004, F.A.C.

REVISIONS

DATE	DESCRIPTION	DATE	DESCRIPTION

JOHNSON ENGINEERING
2122 JOHNSON STREET
FORT MYERS, FL 33901
EB 642 & LB 642
RYAN K. BELL, P.E. NO. 60010

LEE COUNTY PUBLIC WORKS
DEPARTMENT OF TRANSPORTATION

ROAD NO.	COUNTY	FINANCIAL PROJECT ID
C.R. 765	LEE	

CROSS SECTIONS
BURNT STORE ROAD

SHEET NO. 77

MJN 6/9/2019 5:35:14 PM U:\Projects\20181310-000\roadway\RDXSRD01.DGN

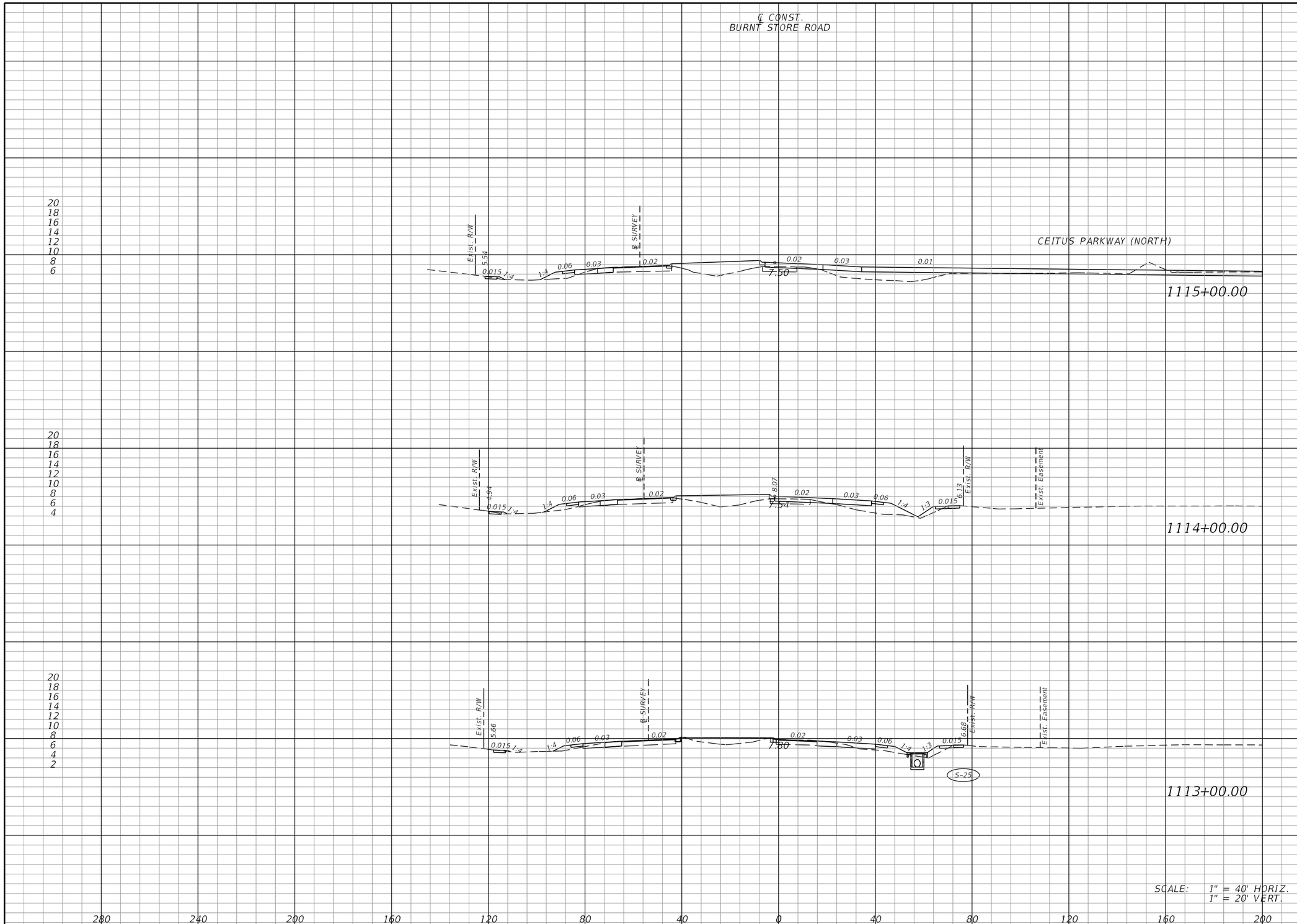

Regular Exc.		Embankment	
A	V	A	V
81	203	160	521
29	112	122	349
32	87	67	155

THE OFFICIAL RECORD OF THIS SHEET IS THE ELECTRONIC FILE DIGITALLY SIGNED AND SEALED UNDER RULE 61G15-23.004, F.A.C.

REVISIONS			
DATE	DESCRIPTION	DATE	DESCRIPTION

JOHNSON ENGINEERING
2122 JOHNSON STREET
FORT MYERS, FL 33901
EB 642 & LB 642
RYAN K. BELL, P.E. NO. 60010

LEE COUNTY PUBLIC WORKS
DEPARTMENT OF TRANSPORTATION

ROAD NO.	COUNTY	FINANCIAL PROJECT ID
C.R. 765	LEE	

CROSS SECTIONS
BURNT STORE ROAD

SHEET NO.
78

MJN 6/9/2019 5:35:14 PM U:\Projects\20181310-000\roadway\RDXSRD01.DGN

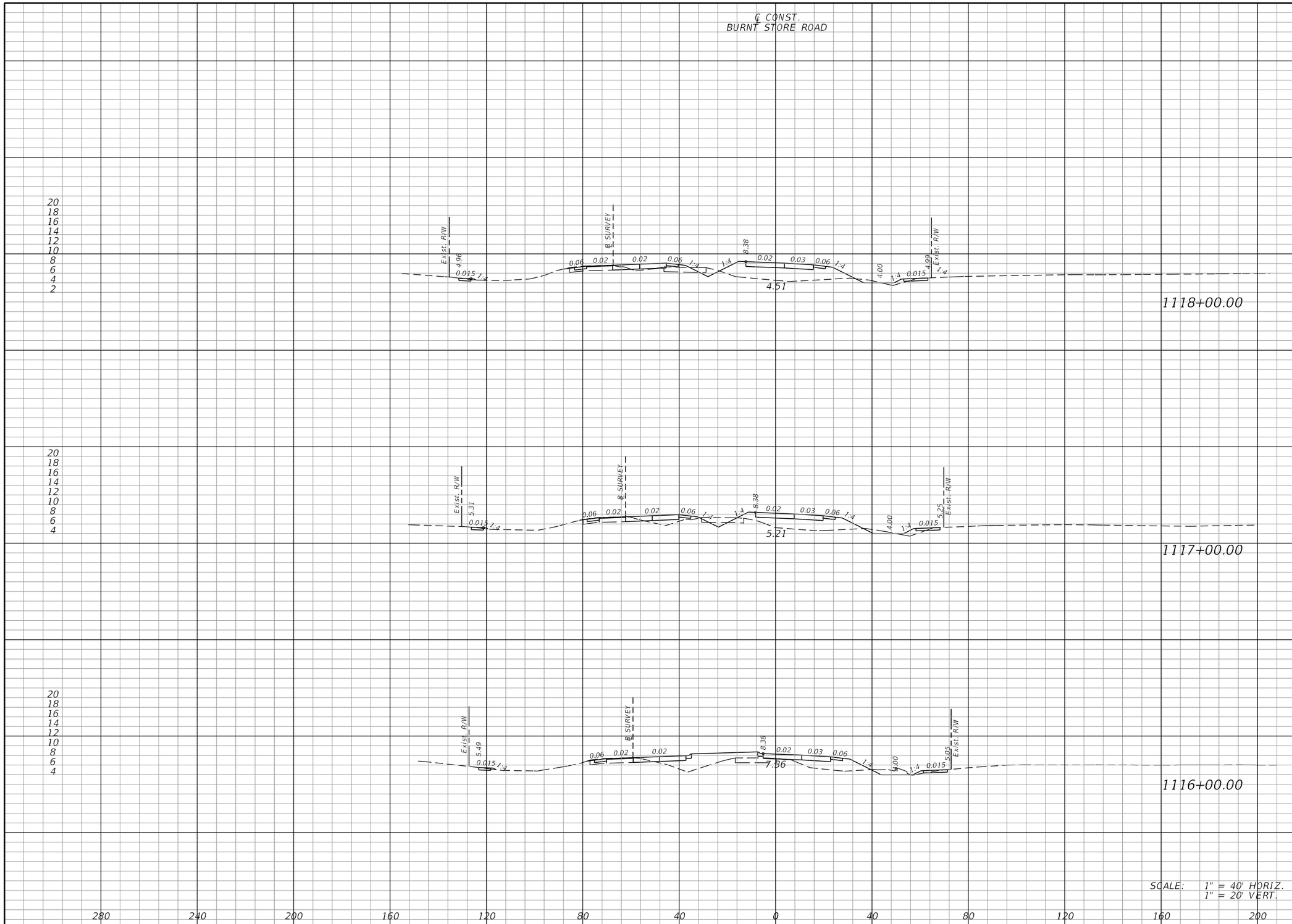

Regular Exc.		Embankment	
A	V	A	V
29	115	135	455
33	112	111	434
28	201	124	525

THE OFFICIAL RECORD OF THIS SHEET IS THE ELECTRONIC FILE DIGITALLY SIGNED AND SEALED UNDER RULE 61G15-23.004, F.A.C.

REVISIONS			
DATE	DESCRIPTION	DATE	DESCRIPTION

JOHNSON ENGINEERING
2122 JOHNSON STREET
FORT MYERS, FL 33901
EB 642 & LB 642
RYAN K. BELL, P.E. NO. 60010

LEE COUNTY PUBLIC WORKS
DEPARTMENT OF TRANSPORTATION

ROAD NO.	COUNTY	FINANCIAL PROJECT ID
C.R. 765	LEE	

CROSS SECTIONS
BURNT STORE ROAD

SHEET NO.
79

MJN 6/9/2019 5:35:14 PM U:\Projects\20181310-000\roadway\RDXSRD01.DGN

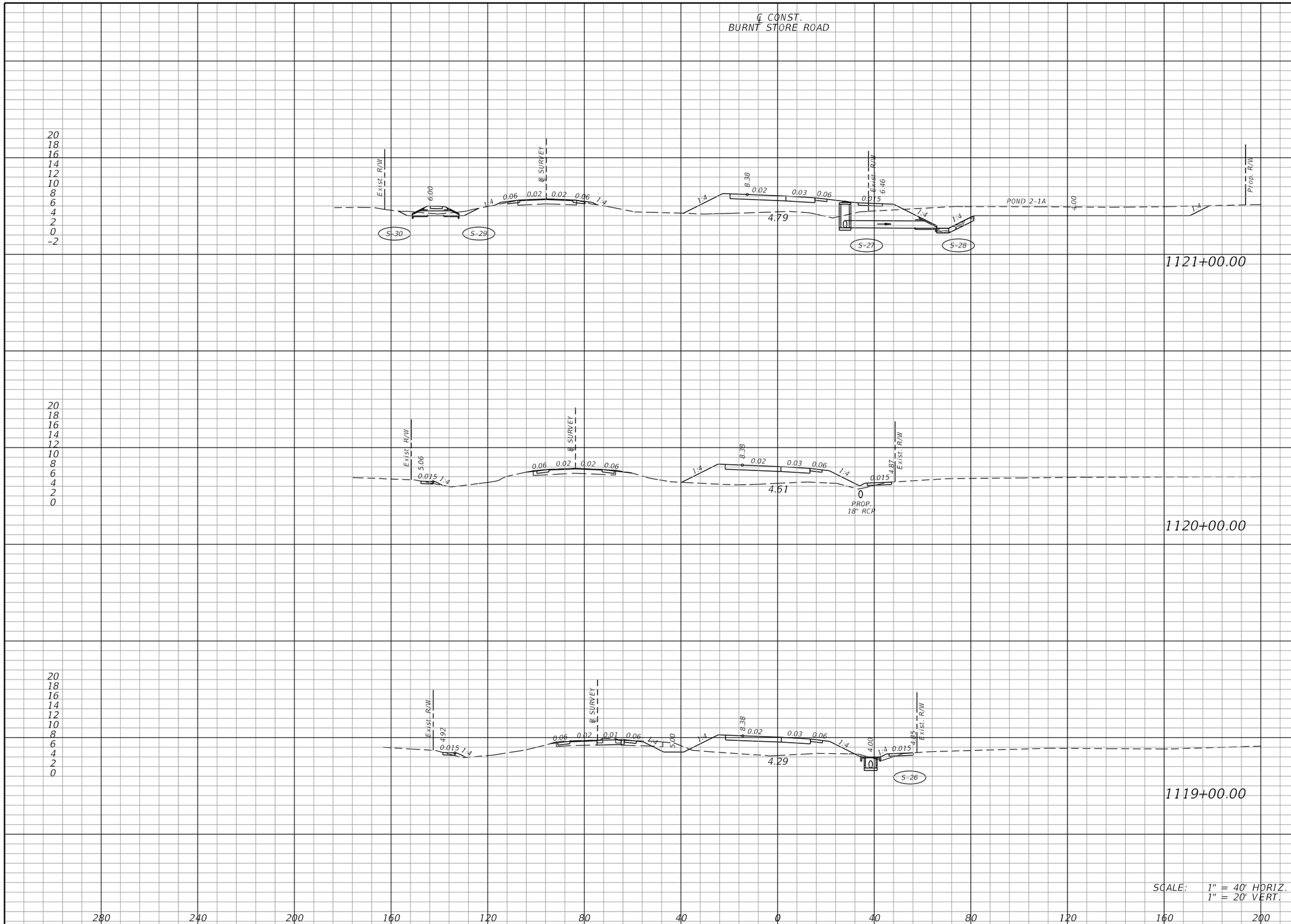

Regular Exc.		Embankment	
A	V	A	V
265	511	226	745
11	114	177	636
51	148	167	558

THE OFFICIAL RECORD OF THIS SHEET IS THE ELECTRONIC FILE DIGITALLY SIGNED AND SEALED UNDER RULE 61G15-23.004, F.A.C.

REVISIONS			
DATE	DESCRIPTION	DATE	DESCRIPTION

JOHNSON ENGINEERING
2122 JOHNSON STREET
FORT MYERS, FL 33901
EB 642 & LB 642
RYAN K. BELL, P.E. NO. 60010

LEE COUNTY PUBLIC WORKS
DEPARTMENT OF TRANSPORTATION

ROAD NO.	COUNTY	FINANCIAL PROJECT ID
C.R. 765	LEE	

CROSS SECTIONS
BURNT STORE ROAD

SHEET NO. 80

MJN 6/9/2019 5:35:15 PM U:\Projects\20181310-000\roadway\RDXSRD01.DGN

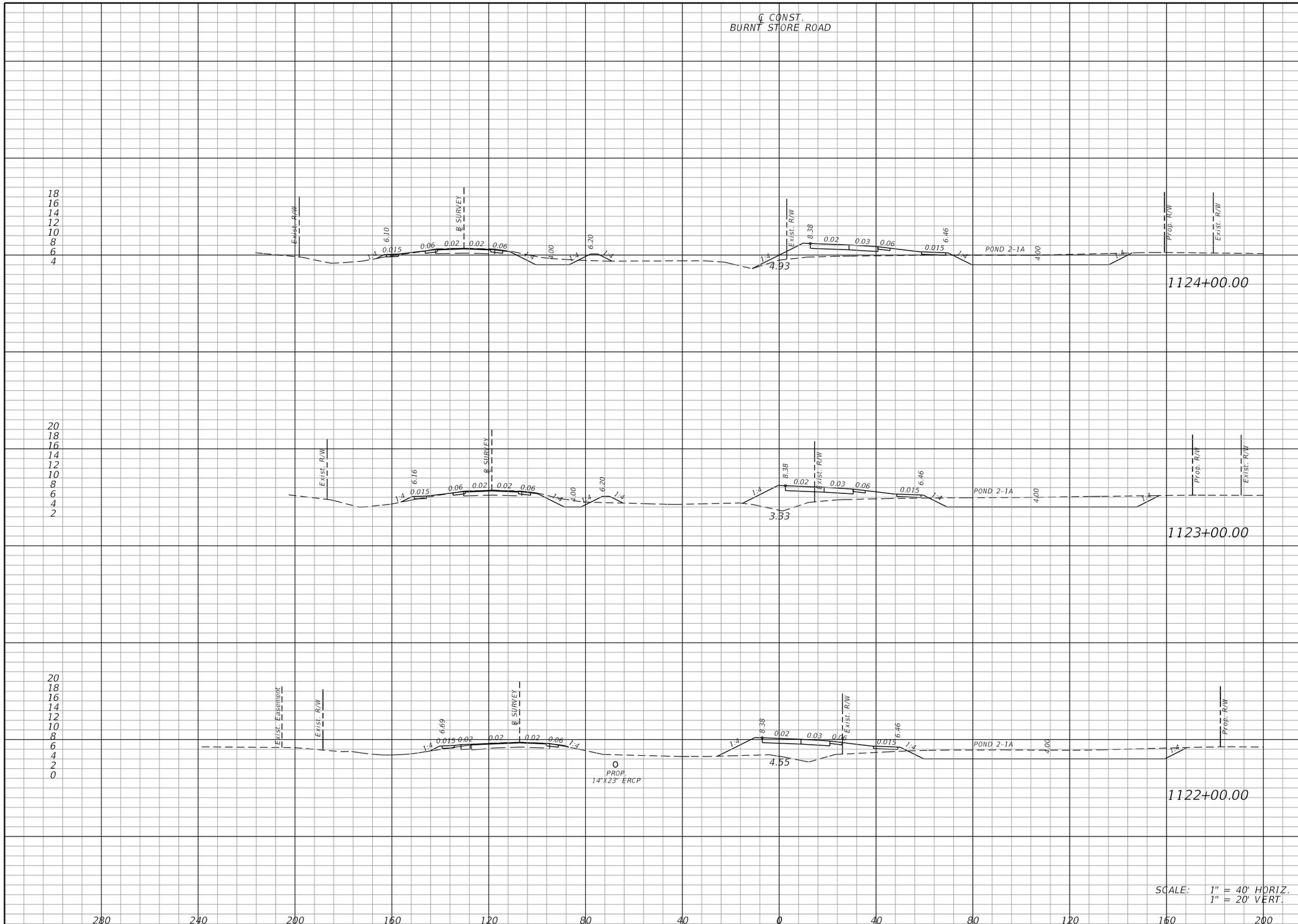

Regular Exc.		Embankment	
A	V	A	V
174	705	108	486
207	773	154	597
211	881	168	729

THE OFFICIAL RECORD OF THIS SHEET IS THE ELECTRONIC FILE DIGITALLY SIGNED AND SEALED UNDER RULE 61G15-23.004, F.A.C.

REVISIONS			
DATE	DESCRIPTION	DATE	DESCRIPTION

JOHNSON ENGINEERING
2122 JOHNSON STREET
FORT MYERS, FL 33901
EB 642 & LB 642
RYAN K. BELL, P.E. NO. 60010

LEE COUNTY PUBLIC WORKS
DEPARTMENT OF TRANSPORTATION

ROAD NO.	COUNTY	FINANCIAL PROJECT ID
C.R. 765	LEE	

CROSS SECTIONS
BURNT STORE ROAD

SHEET NO. 81

MJN 6/9/2019 5:35:15 PM U:\Projects\20181310-000\roadway\RDXSRD01.DGN

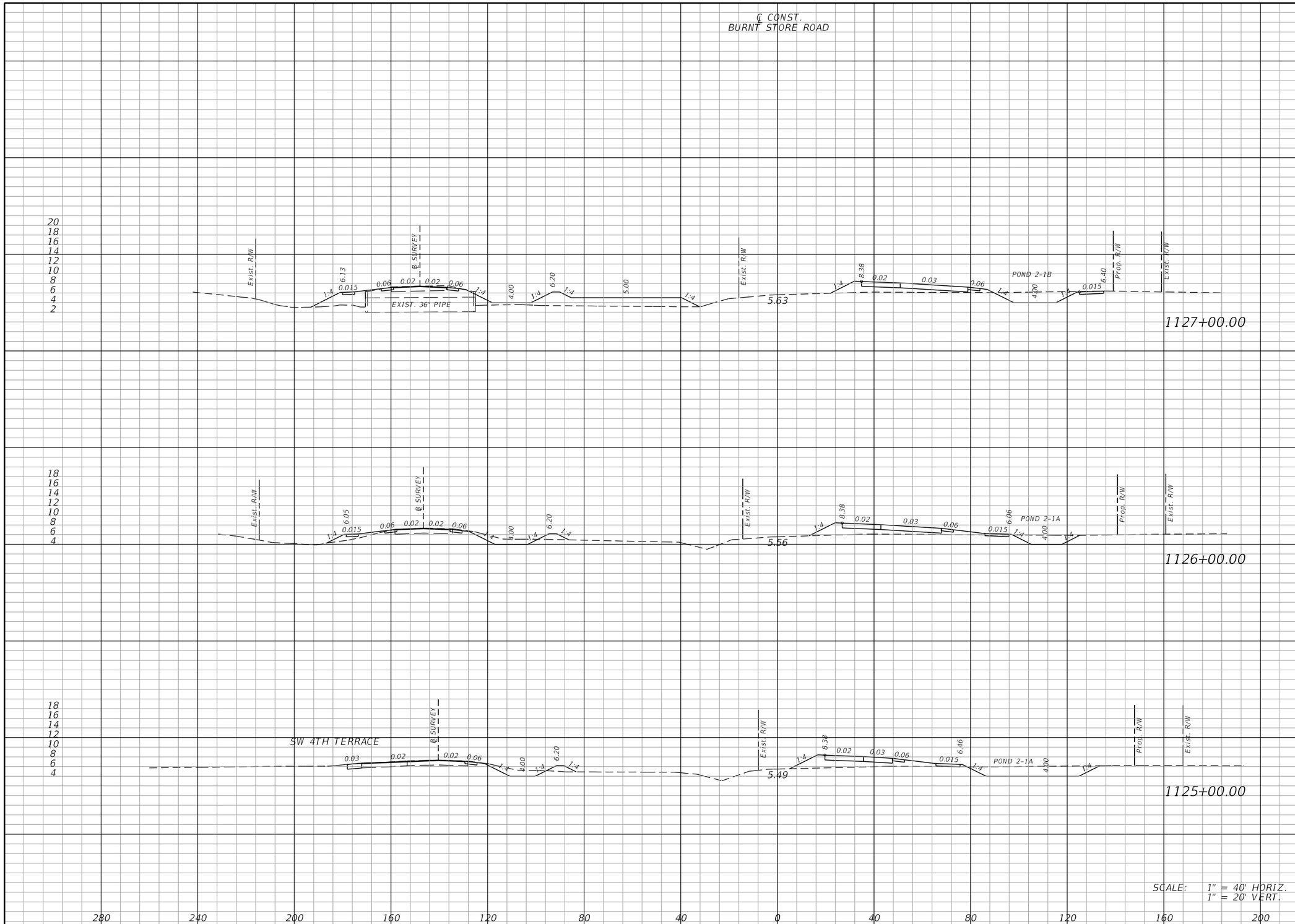

Regular Exc.		Embankment	
A	V	A	V
73	272	239	611
74	379	91	328
131	564	86	359

THE OFFICIAL RECORD OF THIS SHEET IS THE ELECTRONIC FILE DIGITALLY SIGNED AND SEALED UNDER RULE 61G15-23.004, F.A.C.

REVISIONS			
DATE	DESCRIPTION	DATE	DESCRIPTION

JOHNSON ENGINEERING
2122 JOHNSON STREET
FORT MYERS, FL 33901
EB 642 & LB 642
RYAN K. BELL, P.E. NO. 60010

LEE COUNTY PUBLIC WORKS
DEPARTMENT OF TRANSPORTATION

ROAD NO.	COUNTY	FINANCIAL PROJECT ID
C.R. 765	LEE	

CROSS SECTIONS
BURNT STORE ROAD

SHEET NO. 82

MJN 6/9/2019 5:35:15 PM U:\Projects\20181310-000\roadway\RDXSRD01.DGN

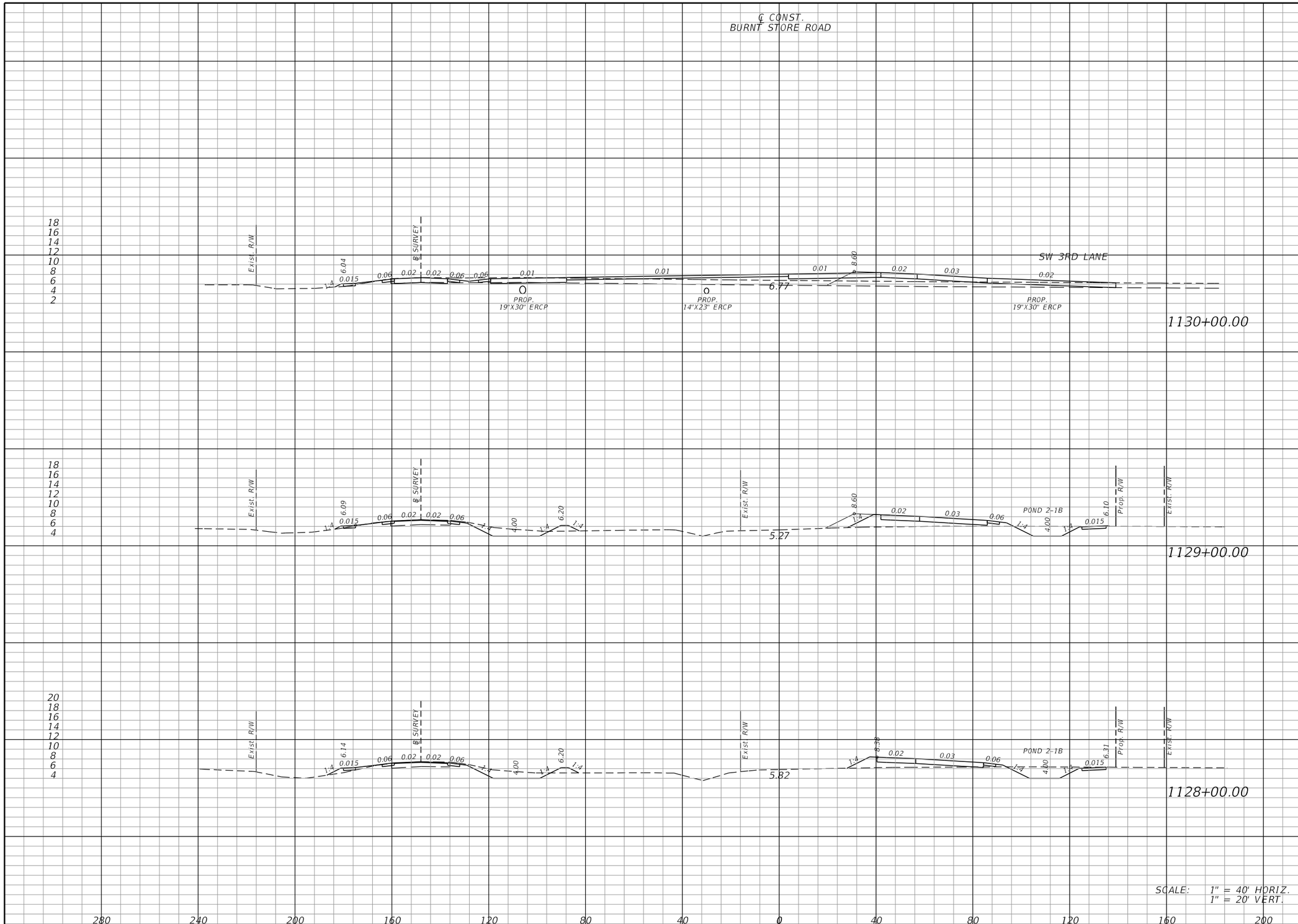

Regular Exc.		Embankment	
A	V	A	V
112	378	67	268
93	366	77	255
105	330	61	554

THE OFFICIAL RECORD OF THIS SHEET IS THE ELECTRONIC FILE DIGITALLY SIGNED AND SEALED UNDER RULE 61G15-23.004, F.A.C.

REVISIONS			
DATE	DESCRIPTION	DATE	DESCRIPTION

JOHNSON ENGINEERING
2122 JOHNSON STREET
FORT MYERS, FL 33901
EB 642 & LB 642
RYAN K. BELL, P.E. NO. 60010

LEE COUNTY PUBLIC WORKS
DEPARTMENT OF TRANSPORTATION

ROAD NO.	COUNTY	FINANCIAL PROJECT ID
C.R. 765	LEE	

CROSS SECTIONS
BURNT STORE ROAD

SHEET NO. 83

MJN 6/9/2019 5:35:16 PM U:\Projects\20181310-000\roadway\RDXSRD01.DGN

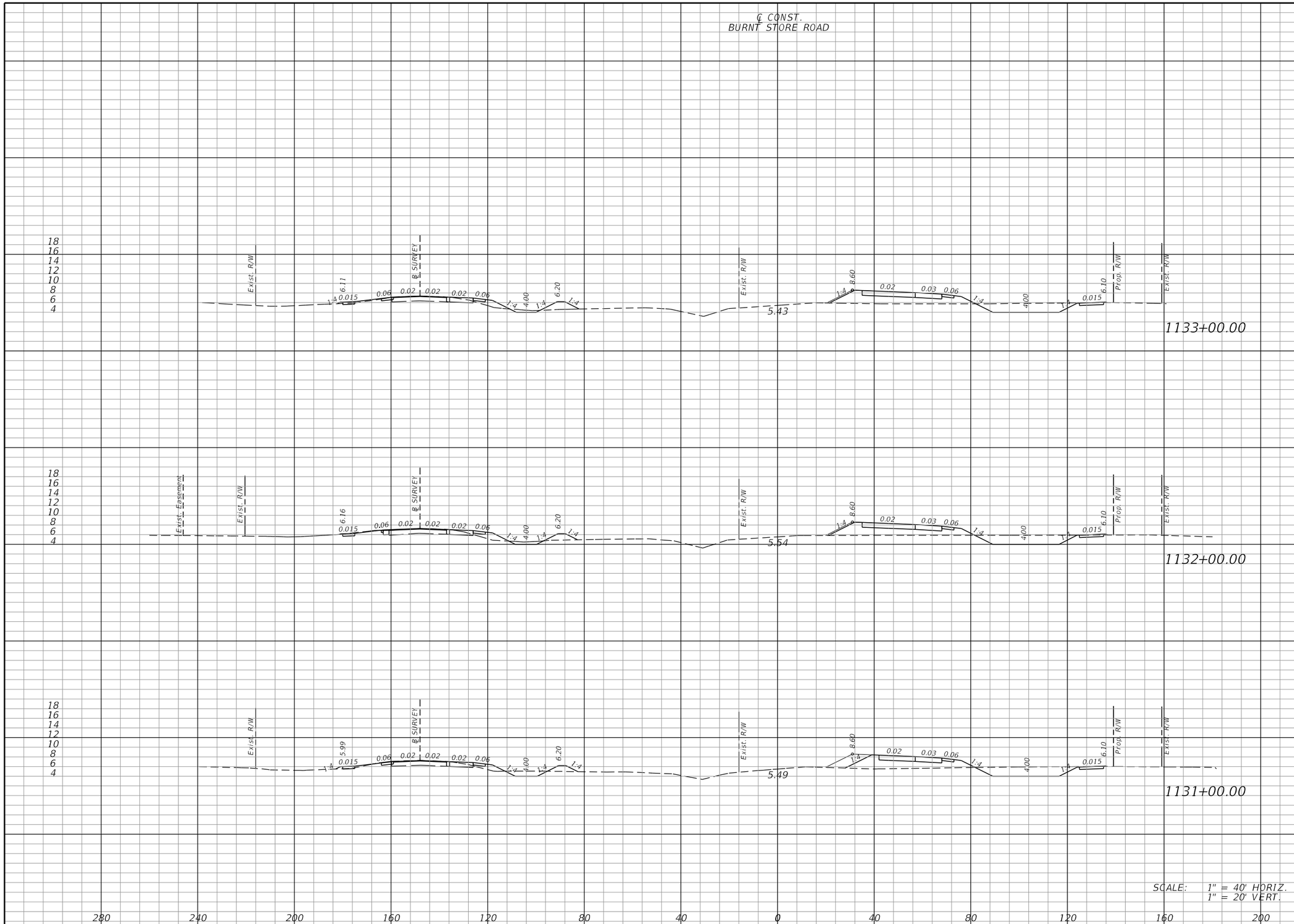

Regular Exc.		Embankment	
A	V	A	V
86	326	114	406
90	351	105	379
100	391	99	308

THE OFFICIAL RECORD OF THIS SHEET IS THE ELECTRONIC FILE DIGITALLY SIGNED AND SEALED UNDER RULE 61G15-23.004, F.A.C.

REVISIONS			
DATE	DESCRIPTION	DATE	DESCRIPTION

JOHNSON ENGINEERING
2122 JOHNSON STREET
FORT MYERS, FL 33901
EB 642 & LB 642
RYAN K. BELL, P.E. NO. 60010

LEE COUNTY PUBLIC WORKS
DEPARTMENT OF TRANSPORTATION

ROAD NO.	COUNTY	FINANCIAL PROJECT ID
C.R. 765	LEE	

CROSS SECTIONS
BURNT STORE ROAD

SHEET NO. 84

MJN 6/9/2019 5:35:16 PM U:\Projects\20181310-000\roadway\RDXSRD01.DGN

Regular Exc.		Embankment	
A	V	A	V
98	389	109	802
112	399	324	796
104	351	106	406

THE OFFICIAL RECORD OF THIS SHEET IS THE ELECTRONIC FILE DIGITALLY SIGNED AND SEALED UNDER RULE 61G15-23.004, F.A.C.

REVISIONS

DATE	DESCRIPTION	DATE	DESCRIPTION

JOHNSON ENGINEERING
2122 JOHNSON STREET
FORT MYERS, FL 33901
EB 642 & LB 642
RYAN K. BELL, P.E. NO. 60010

LEE COUNTY PUBLIC WORKS
DEPARTMENT OF TRANSPORTATION

ROAD NO.	COUNTY	FINANCIAL PROJECT ID
C.R. 765	LEE	

CROSS SECTIONS
BURNT STORE ROAD

SHEET NO. 85

MJN 6/9/2019 5:35:16 PM U:\Projects\20181310-000\roadway\RDXSRD01.DGN

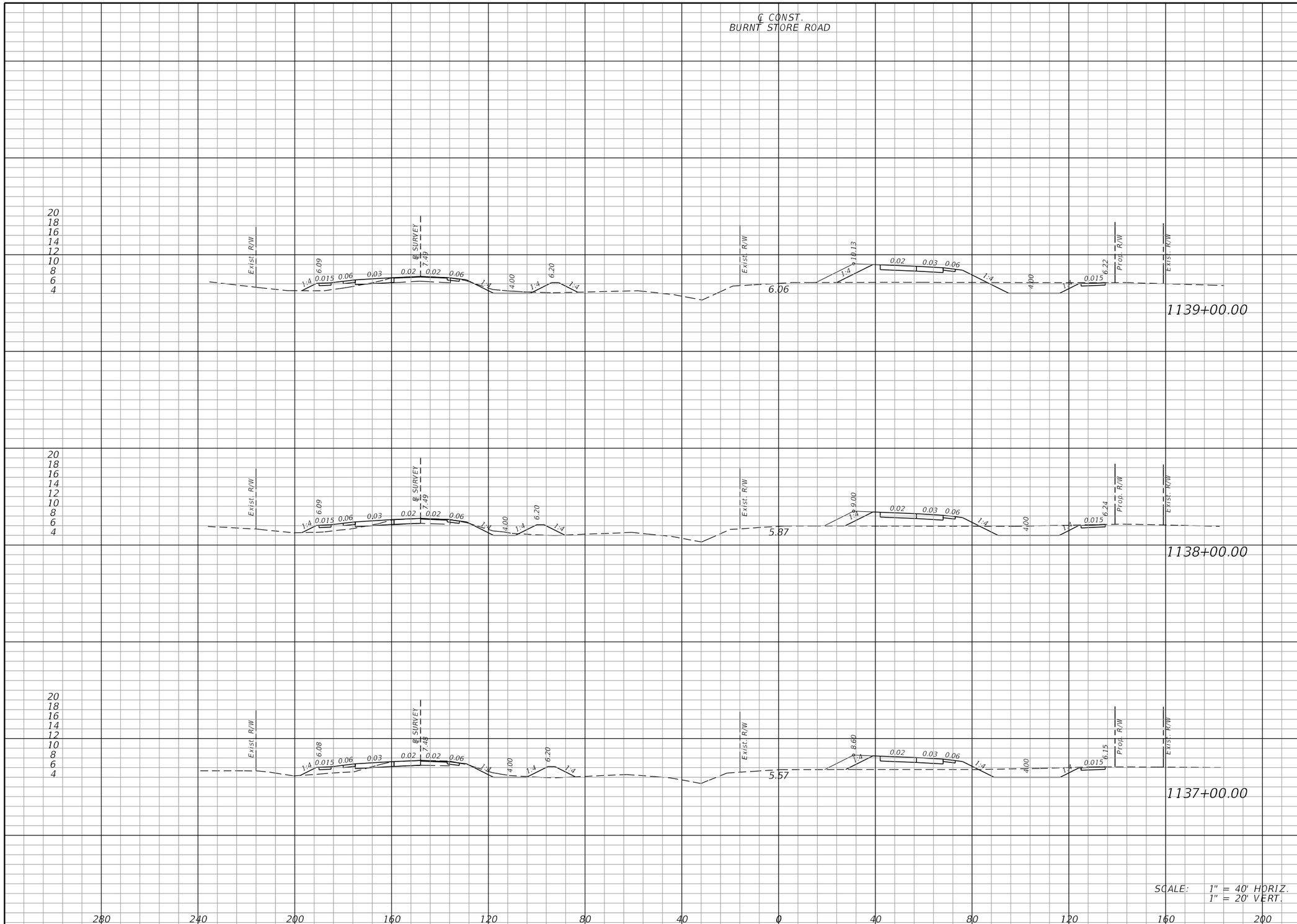

Regular Exc.		Embankment	
A	V	A	V
91	352	179	578
99	368	133	489
100	366	131	444

THE OFFICIAL RECORD OF THIS SHEET IS THE ELECTRONIC FILE DIGITALLY SIGNED AND SEALED UNDER RULE 61G15-23.004, F.A.C.

REVISIONS			
DATE	DESCRIPTION	DATE	DESCRIPTION

JOHNSON ENGINEERING
2122 JOHNSON STREET
FORT MYERS, FL 33901
EB 642 & LB 642
RYAN K. BELL, P.E. NO. 60010

LEE COUNTY PUBLIC WORKS
DEPARTMENT OF TRANSPORTATION

ROAD NO.	COUNTY	FINANCIAL PROJECT ID
C.R. 765	LEE	

CROSS SECTIONS
BURNT STORE ROAD

SHEET NO. 86

MJN 6/9/2019 5:35:17 PM U:\Projects\20181310-000\roadway\RDXSRD01.DGN

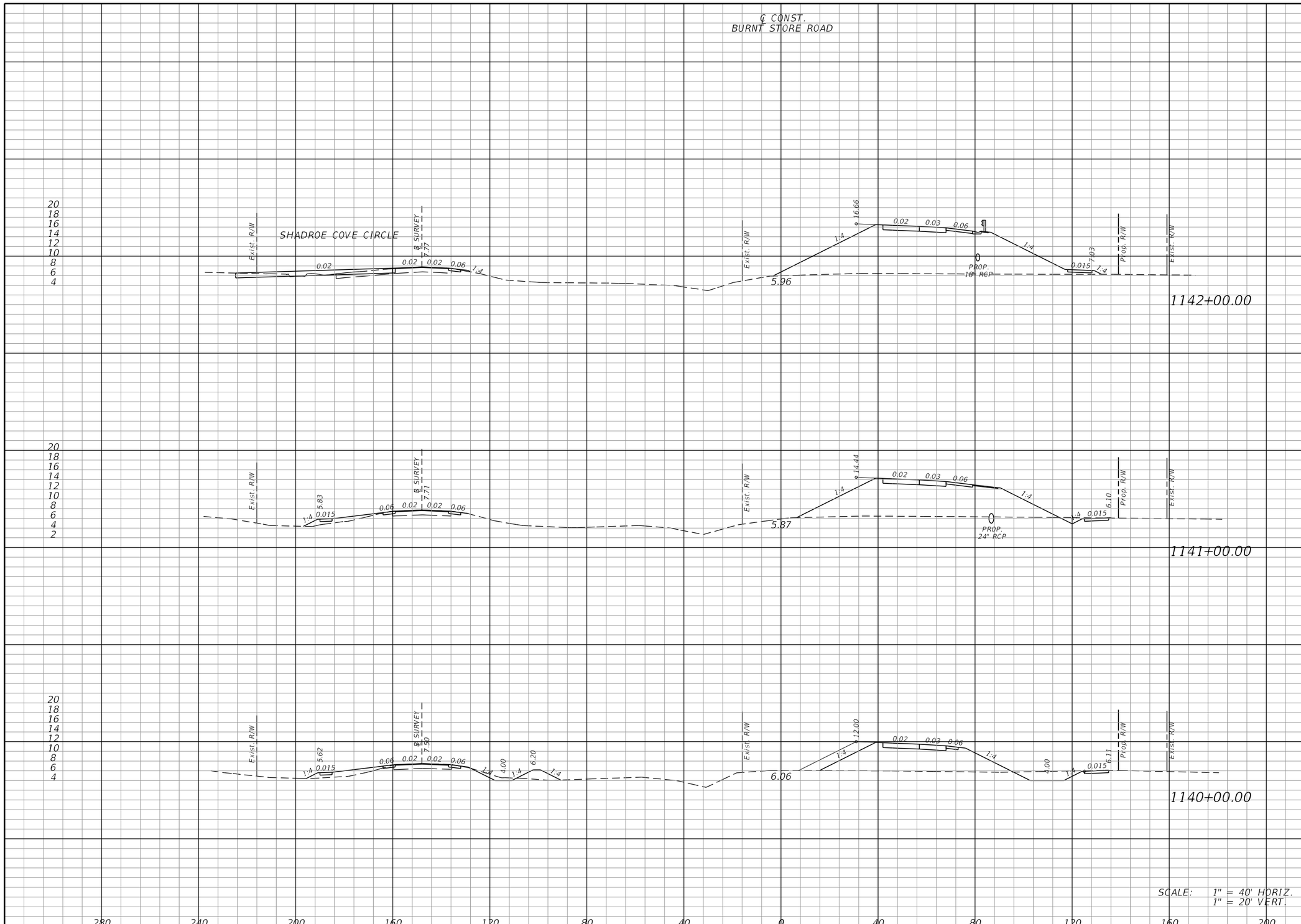

Regular Exc.		Embankment	
A	V	A	V
34	97	783	2476
18	146	554	1655
61	281	340	960

THE OFFICIAL RECORD OF THIS SHEET IS THE ELECTRONIC FILE DIGITALLY SIGNED AND SEALED UNDER RULE 61G15-23.004, F.A.C.

REVISIONS

DATE	DESCRIPTION	DATE	DESCRIPTION

JOHNSON ENGINEERING
2122 JOHNSON STREET
FORT MYERS, FL 33901
EB 642 & LB 642
RYAN K. BELL, P.E. NO. 60010

LEE COUNTY PUBLIC WORKS
DEPARTMENT OF TRANSPORTATION

ROAD NO.	COUNTY	FINANCIAL PROJECT ID
C.R. 765	LEE	

CROSS SECTIONS
BURNT STORE ROAD

SHEET NO. 87

MJN 6/9/2019 5:35:17 PM U:\Projects\20181310-000\roadway\RDXSRD01.DGN

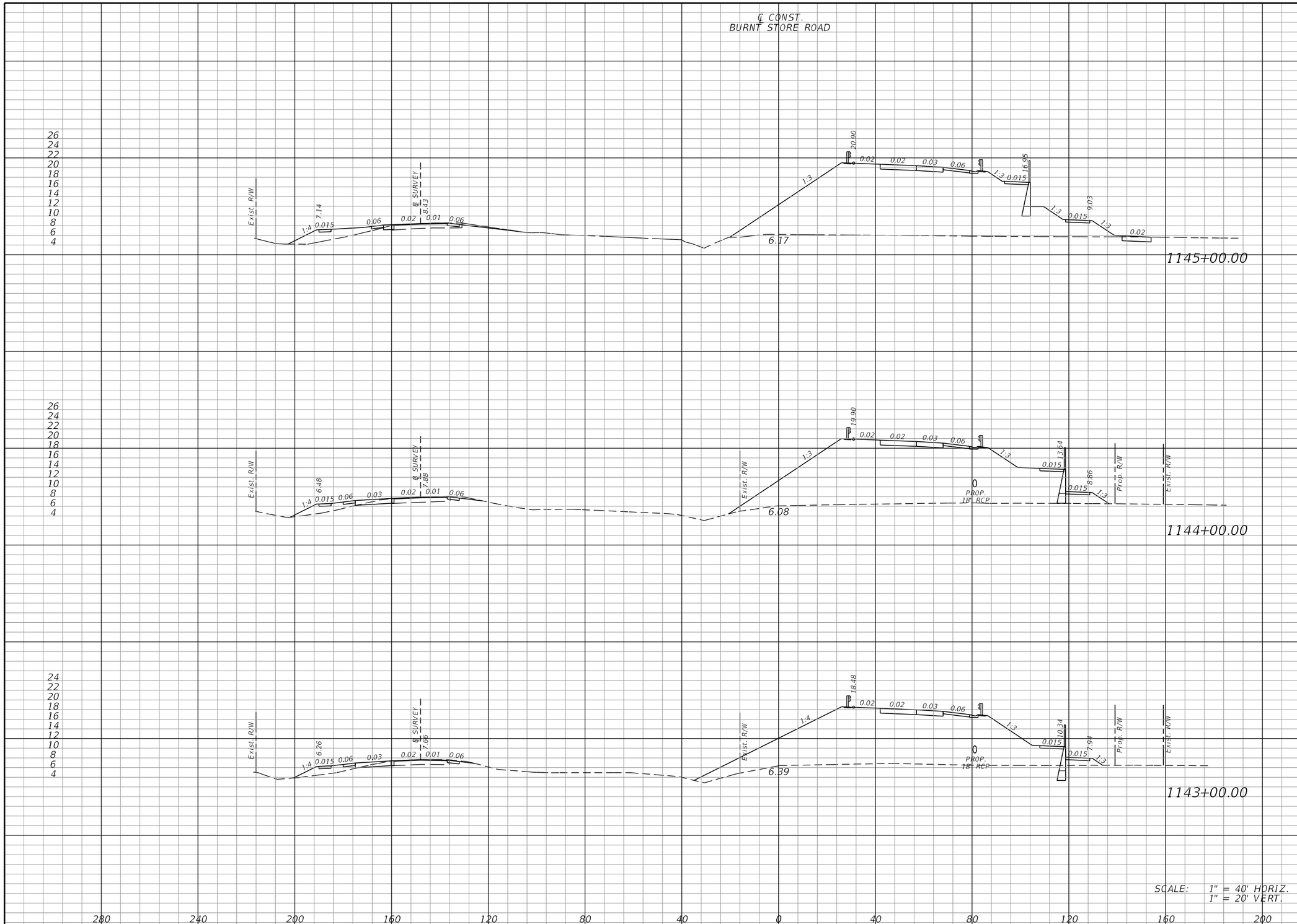

	Regular Exc.		Embankment	
	A	V	A	V
1145+00.00	22	69	1551	5364
1144+00.00	15	68	1346	4711
1143+00.00	22	103	1198	3669

SCALE: 1" = 40' HORIZ.
1" = 20' VERT.

THE OFFICIAL RECORD OF THIS SHEET IS THE ELECTRONIC FILE DIGITALLY SIGNED AND SEALED UNDER RULE 61G15-23.004, F.A.C.

REVISIONS

DATE	DESCRIPTION	DATE	DESCRIPTION

JOHNSON ENGINEERING
2122 JOHNSON STREET
FORT MYERS, FL 33901
EB 642 & LB 642
RYAN K. BELL, P.E. NO. 60010

LEE COUNTY PUBLIC WORKS
DEPARTMENT OF TRANSPORTATION

ROAD NO.	COUNTY	FINANCIAL PROJECT ID
C.R. 765	LEE	

CROSS SECTIONS
BURNT STORE ROAD

SHEET NO. 88

MJN 6/9/2019 5:35:17 PM U:\Projects\20181310-000\roadway\RDXSRD01.DGN

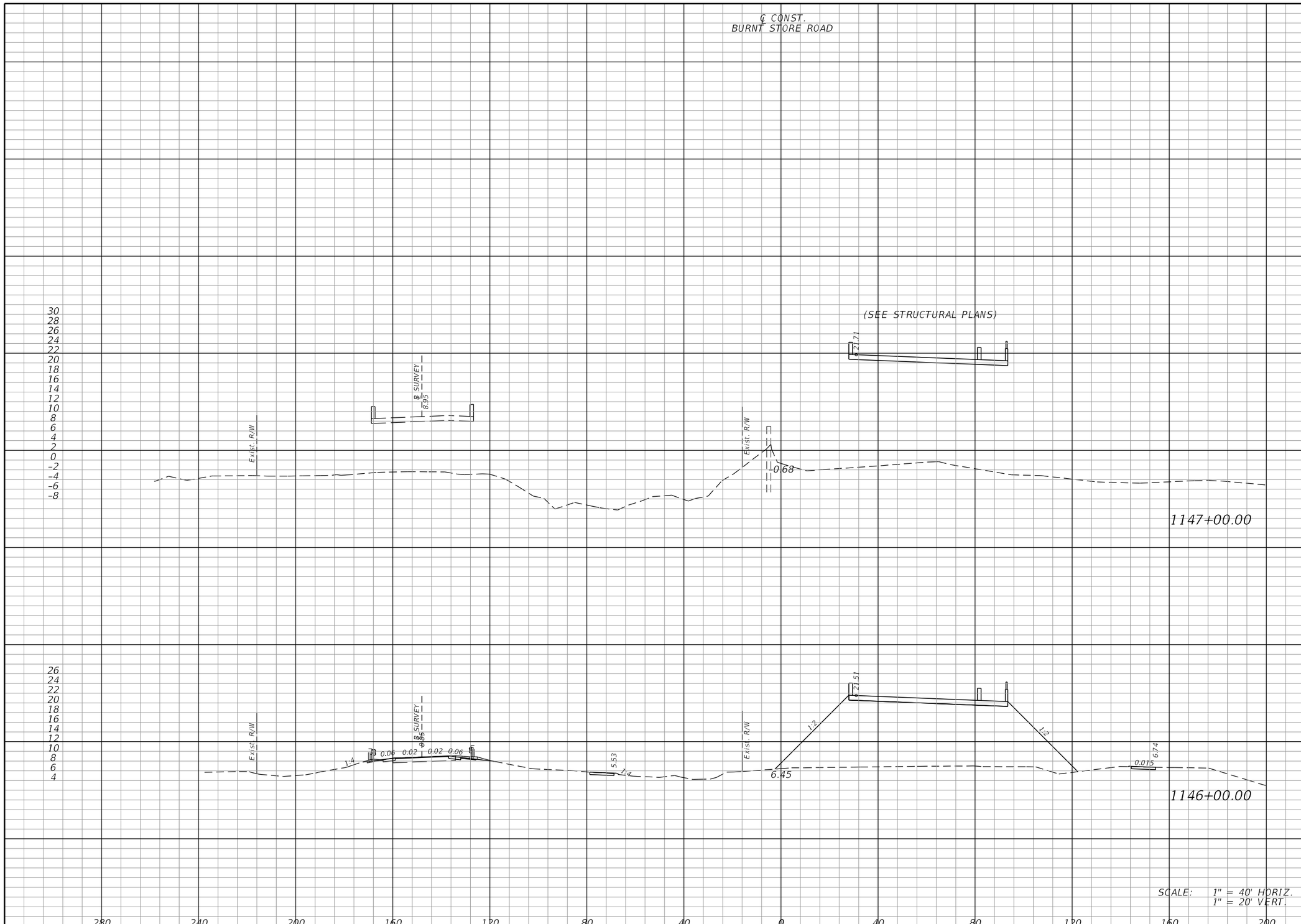

Regular Exc.		Embankment	
A	V	A	V
22	82	1273	5230

THE OFFICIAL RECORD OF THIS SHEET IS THE ELECTRONIC FILE DIGITALLY SIGNED AND SEALED UNDER RULE 61G15-23.004, F.A.C.

REVISIONS			
DATE	DESCRIPTION	DATE	DESCRIPTION

JOHNSON ENGINEERING
2122 JOHNSON STREET
FORT MYERS, FL 33901
EB 642 & LB 642
RYAN K. BELL, P.E. NO. 60010

LEE COUNTY PUBLIC WORKS
DEPARTMENT OF TRANSPORTATION

ROAD NO.	COUNTY	FINANCIAL PROJECT ID
C.R. 765	LEE	

CROSS SECTIONS
BURNT STORE ROAD

SHEET NO. 89

MJN 6/9/2019 5:35:18 PM U:\Projects\20181310-000\roadway\RDXSRD01.DGN

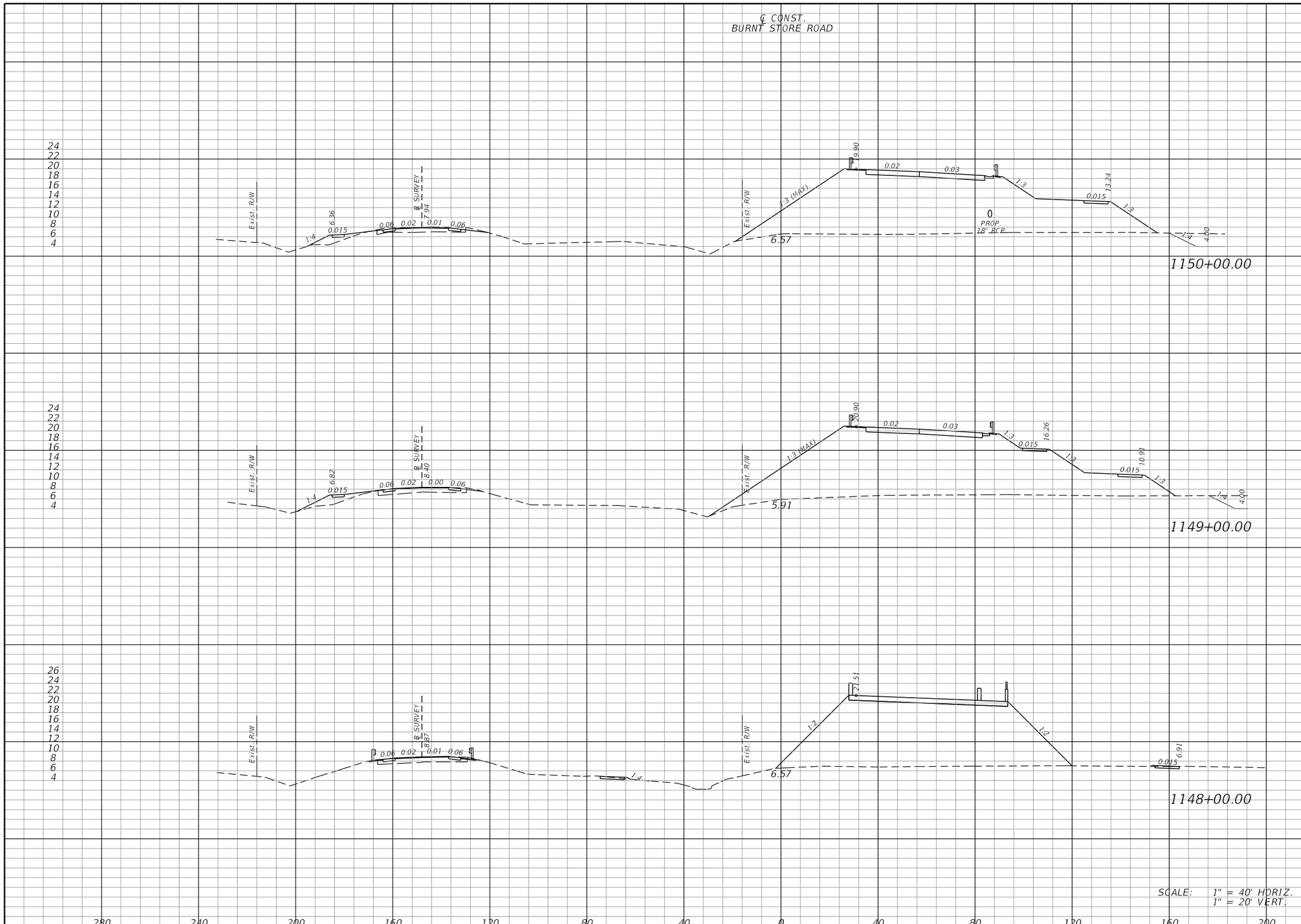

SCALE: 1" = 40' HORIZ.
1" = 20' VERT.

Regular Exc.		Embankment	
A	V	A	V
14	39	1461	5742
7	43	1639	5349
16	14	1249	891

THE OFFICIAL RECORD OF THIS SHEET IS THE ELECTRONIC FILE DIGITALLY SIGNED AND SEALED UNDER RULE 61G15-23.004, F.A.C.

REVISIONS

DATE	DESCRIPTION	DATE	DESCRIPTION

JOHNSON ENGINEERING
2122 JOHNSON STREET
FORT MYERS, FL 33901
EB 642 & LB 642
RYAN K. BELL, P.E. NO. 60010

LEE COUNTY PUBLIC WORKS
DEPARTMENT OF TRANSPORTATION

ROAD NO.	COUNTY	FINANCIAL PROJECT ID
C.R. 765	LEE	

CROSS SECTIONS
BURNT STORE ROAD

SHEET NO. 90

MJN 6/9/2019 5:35:18 PM U:\Projects\20181310-000\roadway\RDXSRD01.DGN

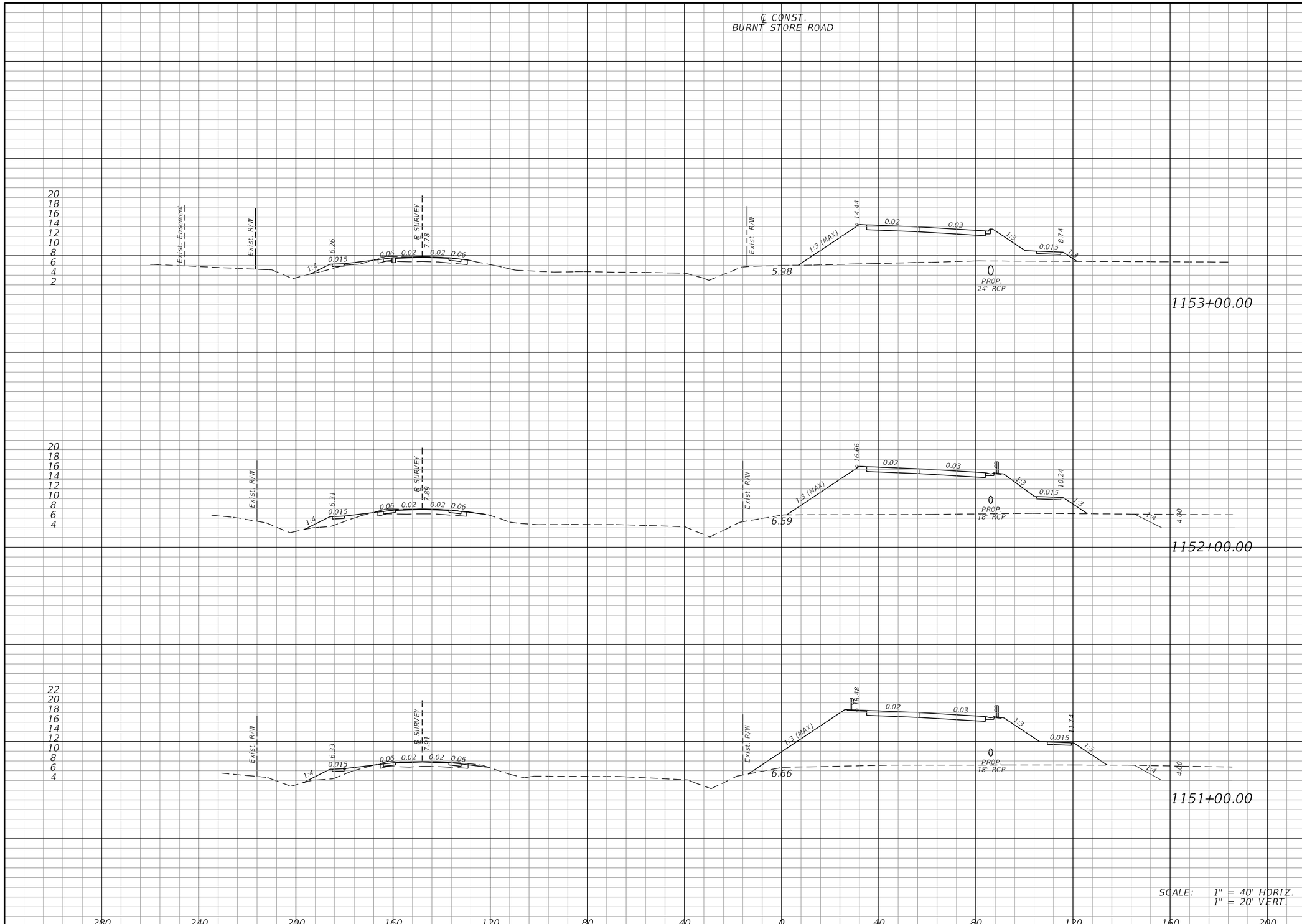

	Regular Exc.		Embankment	
	A	V	A	V
1153+00.00	10	35	546	2476
1152+00.00	9	37	791	3480
1151+00.00	11	47	1088	4721

THE OFFICIAL RECORD OF THIS SHEET IS THE ELECTRONIC FILE DIGITALLY SIGNED AND SEALED UNDER RULE 61G15-23.004, F.A.C.

REVISIONS			
DATE	DESCRIPTION	DATE	DESCRIPTION

JOHNSON ENGINEERING
2122 JOHNSON STREET
FORT MYERS, FL 33901
EB 642 & LB 642
RYAN K. BELL, P.E. NO. 60010

LEE COUNTY PUBLIC WORKS
DEPARTMENT OF TRANSPORTATION

ROAD NO.	COUNTY	FINANCIAL PROJECT ID
C.R. 765	LEE	

CROSS SECTIONS
BURNT STORE ROAD

SHEET NO. 91

MJN 6/9/2019 5:35:18 PM U:\Projects\20181310-000\roadway\RDXSRD01.DGN

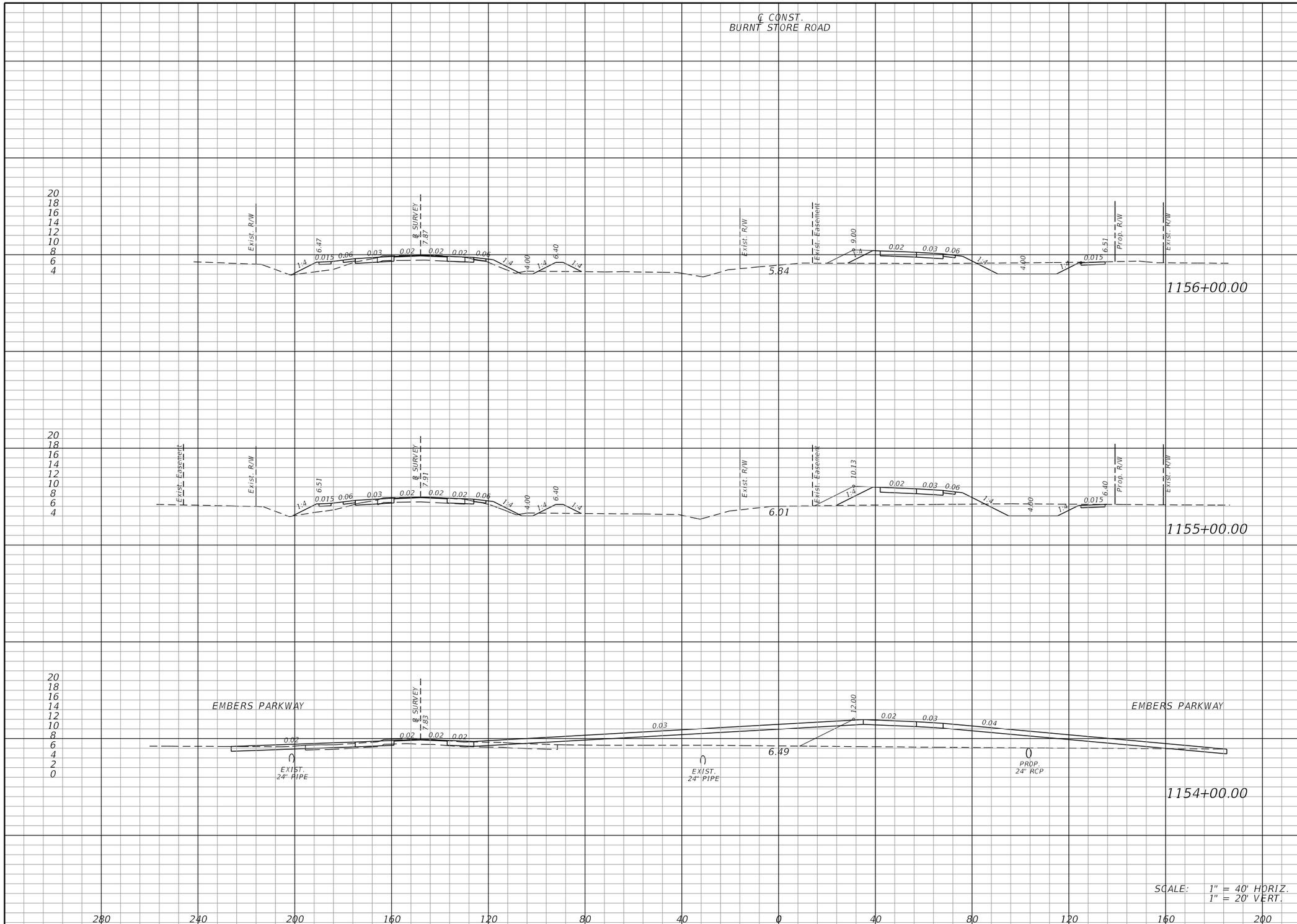

Regular Exc.		Embankment	
A	V	A	V
112	406	129	573
107	356	181	1556
85	176	659	2231

THE OFFICIAL RECORD OF THIS SHEET IS THE ELECTRONIC FILE DIGITALLY SIGNED AND SEALED UNDER RULE 61G15-23.004, F.A.C.

REVISIONS			
DATE	DESCRIPTION	DATE	DESCRIPTION

JOHNSON ENGINEERING
2122 JOHNSON STREET
FORT MYERS, FL 33901
EB 642 & LB 642
RYAN K. BELL, P.E. NO. 60010

LEE COUNTY PUBLIC WORKS
DEPARTMENT OF TRANSPORTATION

ROAD NO.	COUNTY	FINANCIAL PROJECT ID
C.R. 765	LEE	

CROSS SECTIONS
BURNT STORE ROAD

SHEET NO. 92

MJN 6/9/2019 5:35:18 PM U:\Projects\20181310-000\roadway\RDXSRD01.DGN

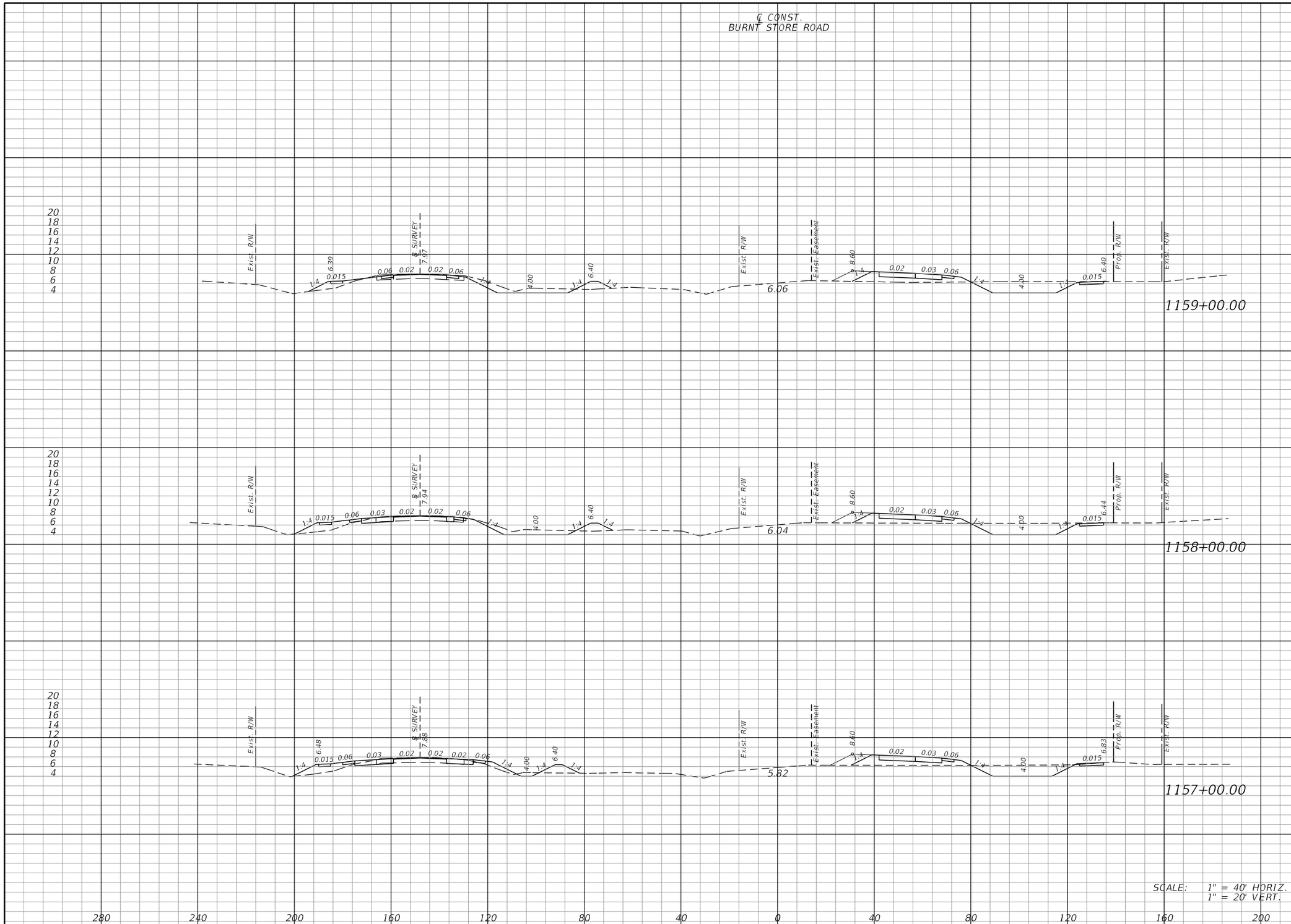

Regular Exc.		Embankment	
A	V	A	V
138	520	77	298
143	472	83	341
112	415	101	425

THE OFFICIAL RECORD OF THIS SHEET IS THE ELECTRONIC FILE DIGITALLY SIGNED AND SEALED UNDER RULE 61G15-23.004, F.A.C.

REVISIONS			
DATE	DESCRIPTION	DATE	DESCRIPTION

JOHNSON ENGINEERING
2122 JOHNSON STREET
FORT MYERS, FL 33901
EB 642 & LB 642
RYAN K. BELL, P.E. NO. 60010

LEE COUNTY PUBLIC WORKS
DEPARTMENT OF TRANSPORTATION

ROAD NO.	COUNTY	FINANCIAL PROJECT ID
C.R. 765	LEE	

CROSS SECTIONS
BURNT STORE ROAD

SHEET NO. 93

MJN 6/9/2019 5:35:19 PM U:\Projects\20181310-000\roadway\RDXSRD01.DGN

SCALE: 1" = 40' HORIZ.
1" = 20' VERT.

Regular Exc.		Embankment	
A	V	A	V
170	551	59	236
128	484	68	251
134	502	67	268

THE OFFICIAL RECORD OF THIS SHEET IS THE ELECTRONIC FILE DIGITALLY SIGNED AND SEALED UNDER RULE 61G15-23.004, F.A.C.

REVISIONS

DATE	DESCRIPTION	DATE	DESCRIPTION

JOHNSON ENGINEERING
2122 JOHNSON STREET
FORT MYERS, FL 33901
EB 642 & LB 642
RYAN K. BELL, P.E. NO. 60010

LEE COUNTY PUBLIC WORKS
DEPARTMENT OF TRANSPORTATION

ROAD NO.	COUNTY	FINANCIAL PROJECT ID
C.R. 765	LEE	

CROSS SECTIONS
BURNT STORE ROAD

SHEET NO.
94

MJN 6/9/2019 5:35:19 PM U:\Projects\20181310-000\roadway\RDXSRD01.DGN

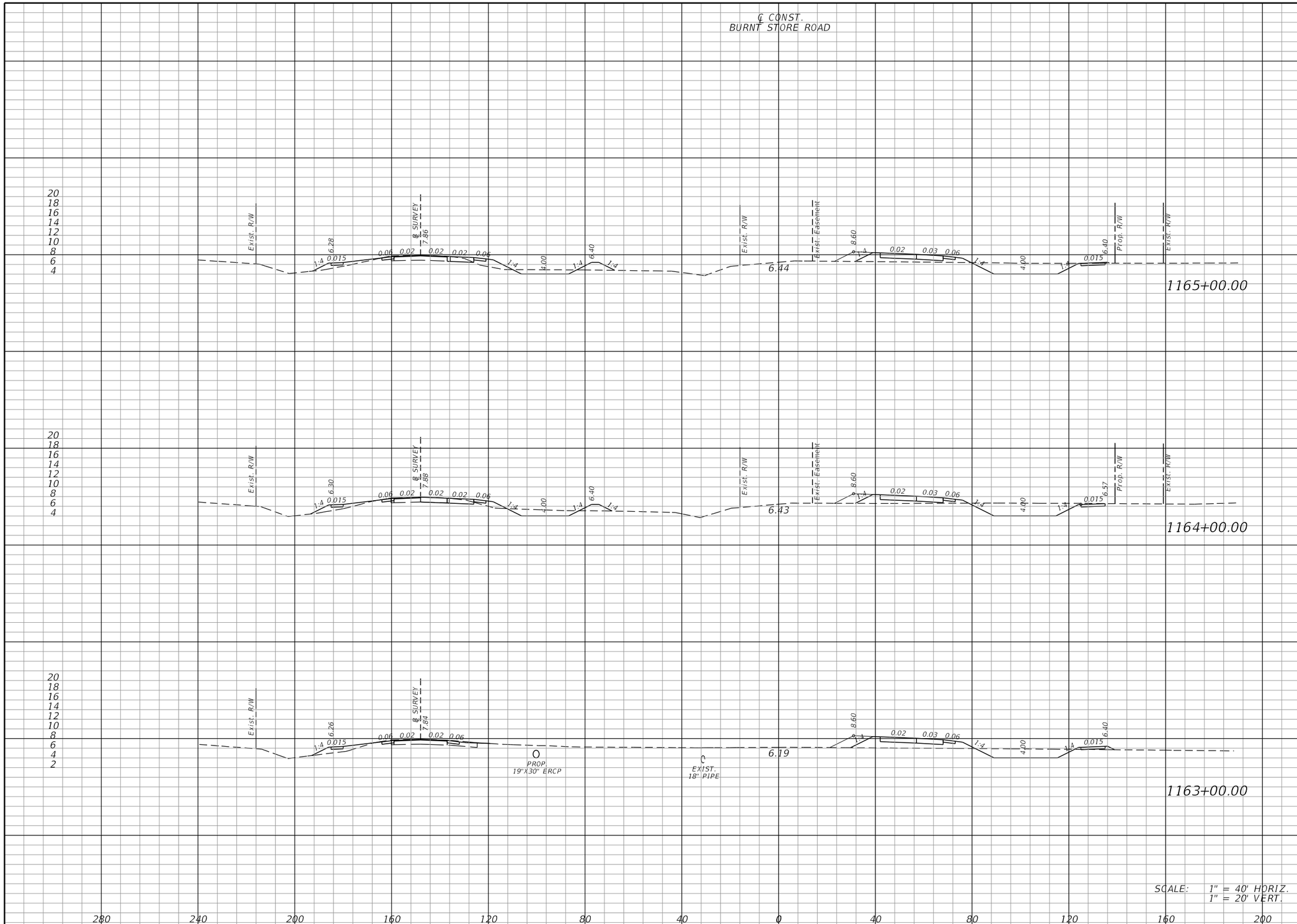

Regular Exc.		Embankment	
A	V	A	V
115	503	82	272
156	421	65	267
71	446	79	255

THE OFFICIAL RECORD OF THIS SHEET IS THE ELECTRONIC FILE DIGITALLY SIGNED AND SEALED UNDER RULE 61G15-23.004, F.A.C.

REVISIONS			
DATE	DESCRIPTION	DATE	DESCRIPTION

JOHNSON ENGINEERING
2122 JOHNSON STREET
FORT MYERS, FL 33901
EB 642 & LB 642
RYAN K. BELL, P.E. NO. 60010

LEE COUNTY PUBLIC WORKS
DEPARTMENT OF TRANSPORTATION

ROAD NO.	COUNTY	FINANCIAL PROJECT ID
C.R. 765	LEE	

CROSS SECTIONS
BURNT STORE ROAD

SHEET NO. 95

MJN 6/9/2019 5:35:19 PM U:\Projects\20181310-000\roadway\RDXSRD01.DGN

SCALE: 1" = 40' HORIZ.
1" = 20' VERT.

Regular Exc.		Embankment	
A	V	A	V
144	516	84	296
134	487	76	269
129	452	69	279

THE OFFICIAL RECORD OF THIS SHEET IS THE ELECTRONIC FILE DIGITALLY SIGNED AND SEALED UNDER RULE 61G15-23.004, F.A.C.

REVISIONS

DATE	DESCRIPTION	DATE	DESCRIPTION

JOHNSON ENGINEERING
2122 JOHNSON STREET
FORT MYERS, FL 33901
EB 642 & LB 642
RYAN K. BELL, P.E. NO. 60010

LEE COUNTY PUBLIC WORKS
DEPARTMENT OF TRANSPORTATION

ROAD NO.	COUNTY	FINANCIAL PROJECT ID
C.R. 765	LEE	

CROSS SECTIONS
BURNT STORE ROAD

SHEET NO.
96

MJN 6/9/2019 5:35:20 PM U:\Projects\20181310-000\roadway\RDXSRD01.DGN

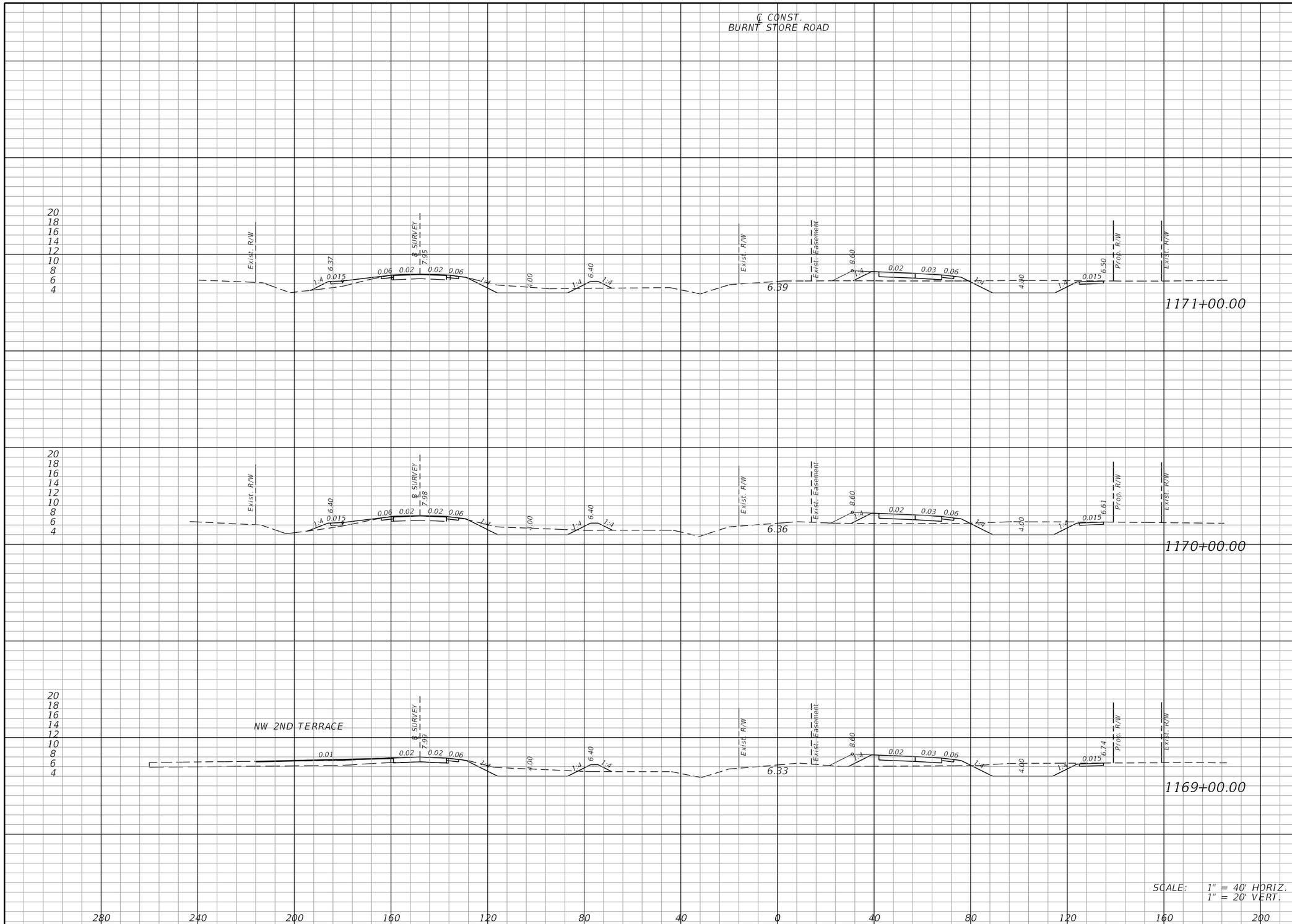

Regular Exc.		Embankment	
A	V	A	V
150	562	68	259
153	614	72	269
179	598	73	291

THE OFFICIAL RECORD OF THIS SHEET IS THE ELECTRONIC FILE DIGITALLY SIGNED AND SEALED UNDER RULE 61G15-23.004, F.A.C.

REVISIONS			
DATE	DESCRIPTION	DATE	DESCRIPTION

JOHNSON ENGINEERING
2122 JOHNSON STREET
FORT MYERS, FL 33901
EB 642 & LB 642
RYAN K. BELL, P.E. NO. 60010

LEE COUNTY PUBLIC WORKS
DEPARTMENT OF TRANSPORTATION

ROAD NO.	COUNTY	FINANCIAL PROJECT ID
C.R. 765	LEE	

CROSS SECTIONS
BURNT STORE ROAD

SHEET NO. 97

MJN 6/9/2019 5:35:20 PM U:\Projects\20181310-000\roadway\RDXSRD01.DGN

Regular Exc.		Embankment	
A	V	A	V
173	596	68	251
149	555	67	209
151	558	46	210

REVISIONS			
DATE	DESCRIPTION	DATE	DESCRIPTION

JOHNSON ENGINEERING
2122 JOHNSON STREET
FORT MYERS, FL 33901
EB 642 & LB 642
RYAN K. BELL, P.E. NO. 60010

LEE COUNTY PUBLIC WORKS
DEPARTMENT OF TRANSPORTATION

ROAD NO.	COUNTY	FINANCIAL PROJECT ID
C.R. 765	LEE	

CROSS SECTIONS
BURNT STORE ROAD

SHEET NO. 98

THE OFFICIAL RECORD OF THIS SHEET IS THE ELECTRONIC FILE DIGITALLY SIGNED AND SEALED UNDER RULE 61G15-23.004, F.A.C.

MJN 6/9/2019 5:35:20 PM U:\Projects\20181310-000\roadway\RDXSRD01.DGN

℄ CONST.
BURNT STORE ROAD

SCALE: 1" = 40' HORIZ.
1" = 20' VERT.

Regular Exc.		Embankment	
A	V	A	V
134	558	78	264
167	604	64	236
159	614	63	244

THE OFFICIAL RECORD OF THIS SHEET IS THE ELECTRONIC FILE DIGITALLY SIGNED AND SEALED UNDER RULE 61G15-23.004, F.A.C.

REVISIONS

DATE	DESCRIPTION	DATE	DESCRIPTION

JOHNSON ENGINEERING
2122 JOHNSON STREET
FORT MYERS, FL 33901
EB 642 & LB 642
RYAN K. BELL, P.E. NO. 60010

LEE COUNTY PUBLIC WORKS
DEPARTMENT OF TRANSPORTATION

ROAD NO.	COUNTY	FINANCIAL PROJECT ID
C.R. 765	LEE	

CROSS SECTIONS
BURNT STORE ROAD

SHEET NO.
99

MJN 6/9/2019 5:35:21 PM U:\Projects\20181310-000\roadway\RDXSRD01.DGN

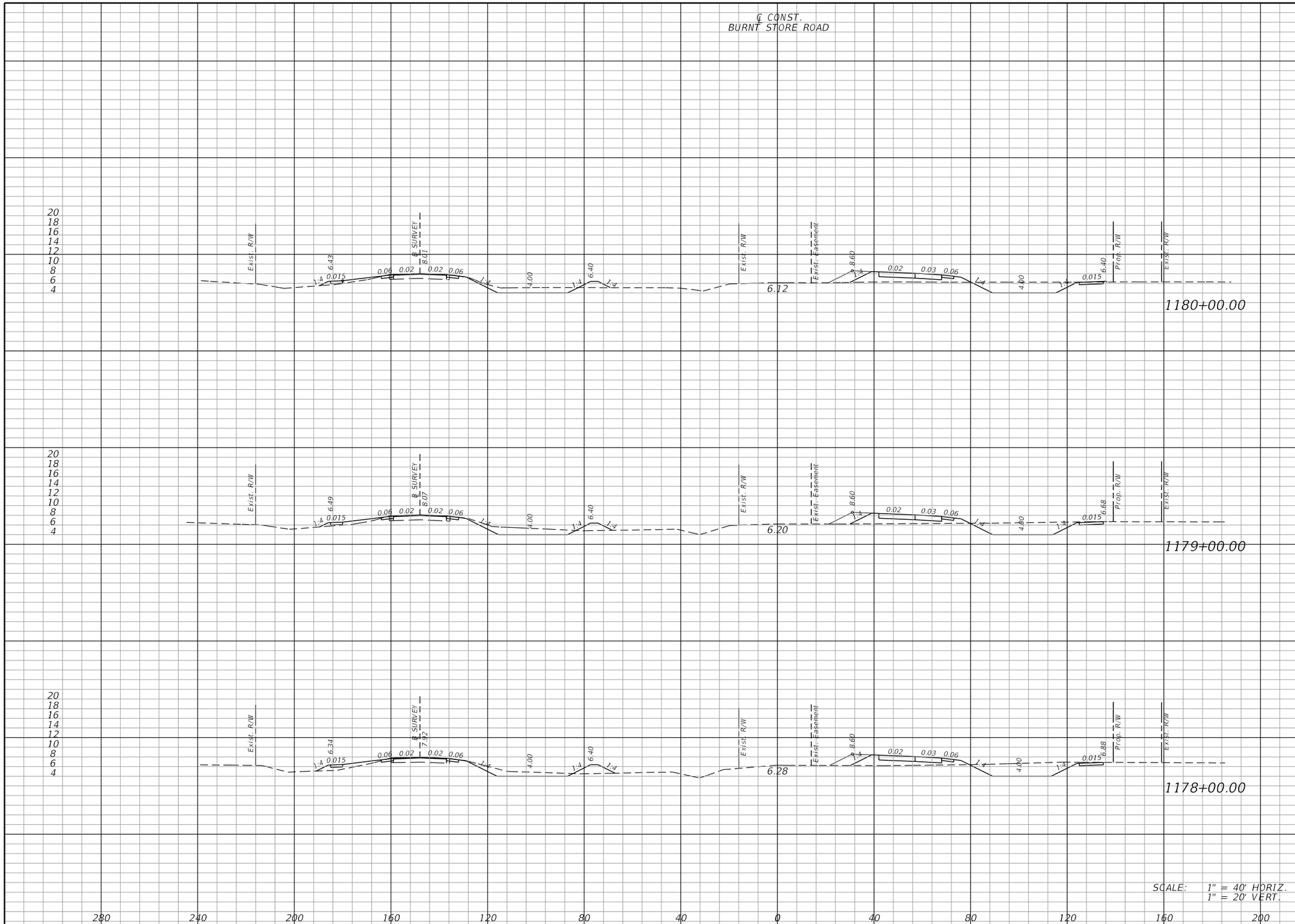

Regular Exc.		Embankment	
A	V	A	V
131	511	68	260
146	533	73	289
142	512	83	299

THE OFFICIAL RECORD OF THIS SHEET IS THE ELECTRONIC FILE DIGITALLY SIGNED AND SEALED UNDER RULE 61G15-23.004, F.A.C.

REVISIONS			
DATE	DESCRIPTION	DATE	DESCRIPTION

JOHNSON ENGINEERING
2122 JOHNSON STREET
FORT MYERS, FL 33901
EB 642 & LB 642
RYAN K. BELL, P.E. NO. 60010

LEE COUNTY PUBLIC WORKS
DEPARTMENT OF TRANSPORTATION

ROAD NO.	COUNTY	FINANCIAL PROJECT ID
C.R. 765	LEE	

CROSS SECTIONS
BURNT STORE ROAD

SHEET NO. 100

MJN 6/9/2019 5:35:21 PM U:\Projects\20181310-000\roadway\RDXSRD01.DGN

Regular Exc.		Embankment	
A	V	A	V
146	270	37	89
0	279	11	141
151	521	66	247

THE OFFICIAL RECORD OF THIS SHEET IS THE ELECTRONIC FILE DIGITALLY SIGNED AND SEALED UNDER RULE 61G15-23.004, F.A.C.

REVISIONS			
DATE	DESCRIPTION	DATE	DESCRIPTION

JOHNSON ENGINEERING
2122 JOHNSON STREET
FORT MYERS, FL 33901
EB 642 & LB 642
RYAN K. BELL, P.E. NO. 60010

LEE COUNTY PUBLIC WORKS
DEPARTMENT OF TRANSPORTATION

ROAD NO.	COUNTY	FINANCIAL PROJECT ID
C.R. 765	LEE	

CROSS SECTIONS
BURNT STORE ROAD

SHEET NO. 101

MJN 6/9/2019 5:35:29 PM U:\Projects\20181310-000\roadway\RDXSRD01.DGN

Regular Exc.		Embankment	
A	V	A	V
120	421	29	401
107	386	188	394
101	457	25	115

THE OFFICIAL RECORD OF THIS SHEET IS THE ELECTRONIC FILE DIGITALLY SIGNED AND SEALED UNDER RULE 61G15-23.004, F.A.C.

REVISIONS			
DATE	DESCRIPTION	DATE	DESCRIPTION

JOHNSON ENGINEERING
2122 JOHNSON STREET
FORT MYERS, FL 33901
EB 642 & LB 642
RYAN K. BELL, P.E. NO. 60010

LEE COUNTY PUBLIC WORKS
DEPARTMENT OF TRANSPORTATION

ROAD NO.	COUNTY	FINANCIAL PROJECT ID
C.R. 765	LEE	

CROSS SECTIONS
BURNT STORE ROAD

SHEET NO.
102

MJN 6/9/2019 5:35:29 PM U:\Projects\20181310-000\roadway\RDXSRD01.DGN

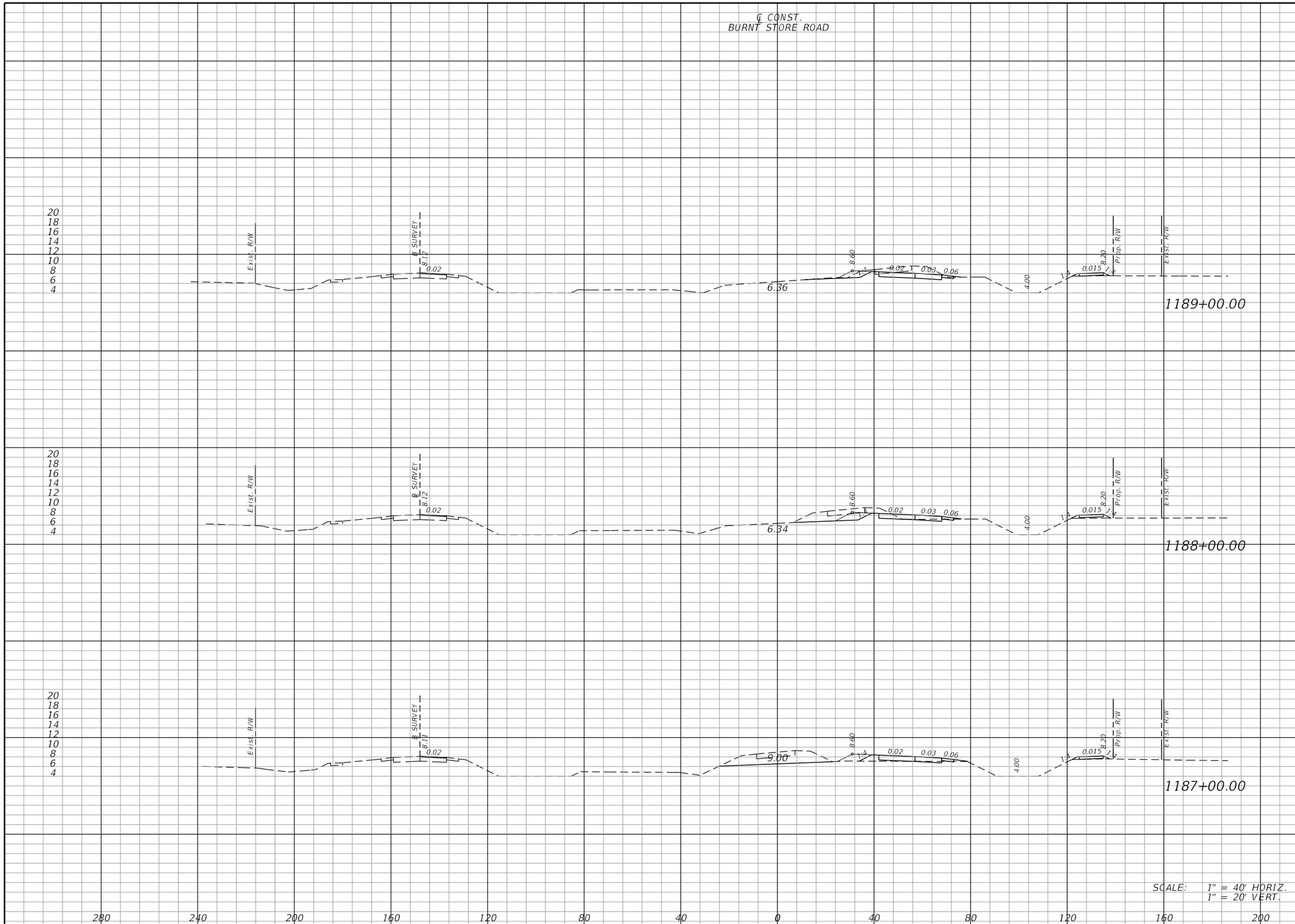

Regular Exc.		Embankment	
A	V	A	V
66	262	3	14
75	305	5	34
90	389	13	77

THE OFFICIAL RECORD OF THIS SHEET IS THE ELECTRONIC FILE DIGITALLY SIGNED AND SEALED UNDER RULE 61G15-23.004, F.A.C.

REVISIONS			
DATE	DESCRIPTION	DATE	DESCRIPTION

JOHNSON ENGINEERING
2122 JOHNSON STREET
FORT MYERS, FL 33901
EB 642 & LB 642
RYAN K. BELL, P.E. NO. 60010

LEE COUNTY PUBLIC WORKS
DEPARTMENT OF TRANSPORTATION

ROAD NO.	COUNTY	FINANCIAL PROJECT ID
C.R. 765	LEE	

CROSS SECTIONS
BURNT STORE ROAD

SHEET NO. 103

MJN 6/9/2019 5:35:29 PM U:\Projects\20181310-000\roadway\RDXSRD01.DGN

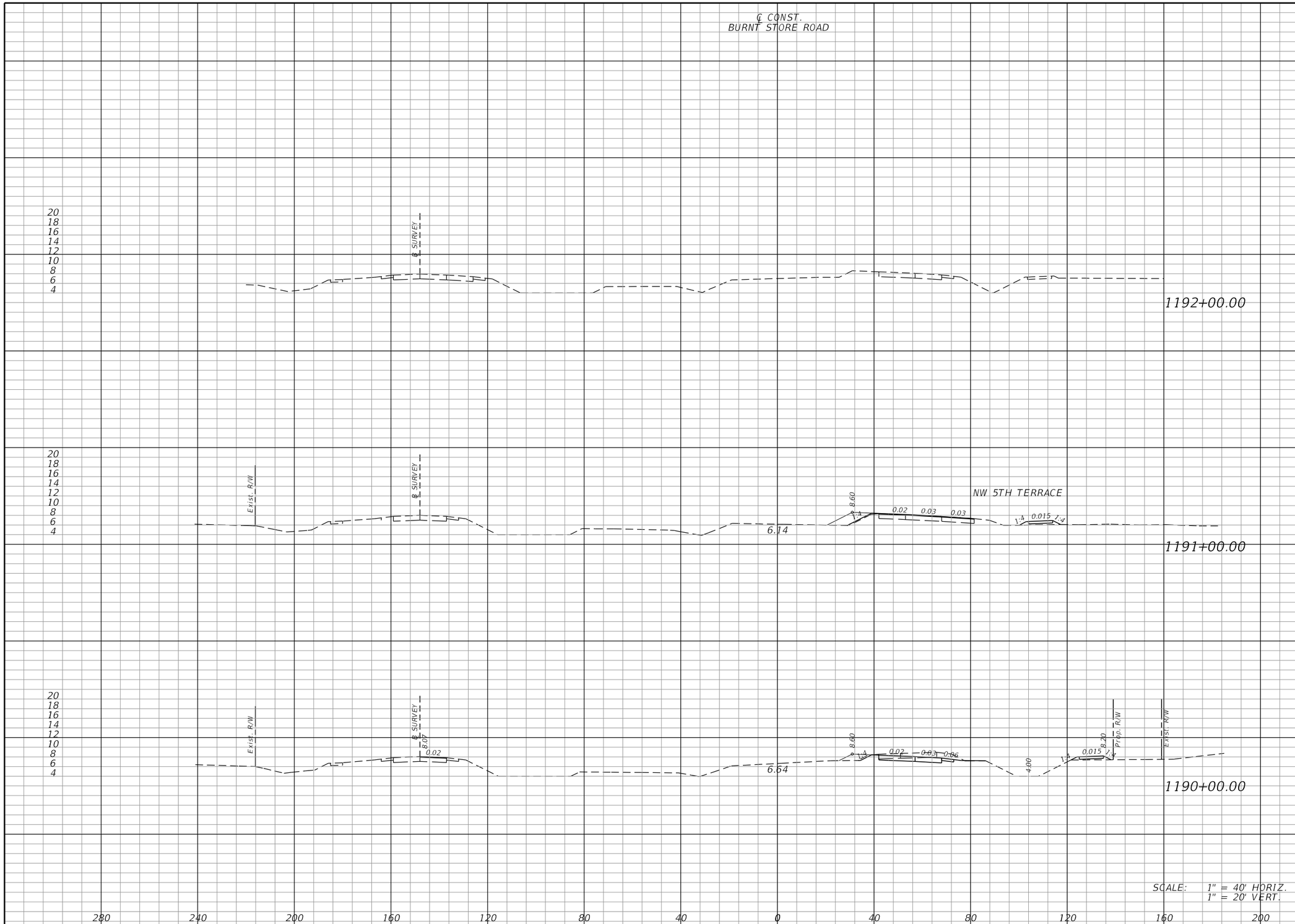

Regular Exc.		Embankment	
A	V	A	V
4	110	8	25
55	225	5	14
Total:	30,447		74,384

THE OFFICIAL RECORD OF THIS SHEET IS THE ELECTRONIC FILE DIGITALLY SIGNED AND SEALED UNDER RULE 61G15-23.004, F.A.C.

REVISIONS

DATE	DESCRIPTION	DATE	DESCRIPTION

JOHNSON ENGINEERING
2122 JOHNSON STREET
FORT MYERS, FL 33901
EB 642 & LB 642
RYAN K. BELL, P.E. NO. 60010

LEE COUNTY PUBLIC WORKS
DEPARTMENT OF TRANSPORTATION

ROAD NO.	COUNTY	FINANCIAL PROJECT ID
C.R. 765	LEE	

CROSS SECTIONS
BURNT STORE ROAD

SHEET NO. 104

MJN 6/9/2019 5:35:30 PM U:\Projects\20181310-000\roadway\RDXSRD01.DGN

(3) STRUCTURAL PRACTICES INCLUDE:

(a) STAKED SILT FENCES
(b) SYNTHETIC BALES
(c) SOIL TRACKING PREVENTION DEVICES AT CONSTRUCTION ENTRANCES/EXITS
(d) FLOATING TURBIDITY BARRIER
(e) STAKED TURBIDITY BARRIER

(4) SILT FENCE LOCATIONS:

(a) STAKED SILT FENCE SHALL BE LOCATED AT MINIMUM AS SHOWN IN THE EROSION CONTROL PLANS.
(b) STOCKPILE AREAS SHALL INCLUDE STAKED SILT FENCE AROUND THE PERIMETER.

(5) SYNTHETIC BALE LOCATIONS:

GENERALLY, SYNTHETIC BALES SHALL BE INSTALLED AT PROPOSED INLET LOCATIONS AND AS DITCH BLOCKS TO AVOID DOWNSTREAM SILTATION. DITCH BLOCKS SHOULD BE LOCATED APPROXIMATELY EVERY 300 FEET OR 90 M.

(6) CONSTRUCTION ENTRANCES/EXITS:

SOIL TRACKING PREVENTION DEVICES (INDEX 106) SHALL BE PROVIDED FOR BOTH ON-SITE AND OFF-SITE LOCATIONS OF STOCKPILED OR EXCAVATED MATERIAL, INCLUDING PROPOSED POND SITES. IF IMMEDIATELY ADJACENT TO A PUBLIC ROADWAY, THE ENGINEER SHALL BE RESPONSIBLE FOR MODIFYING THE SYSTEM OR PROCEDURES AS NEEDED.

(7) TURBIDITY BARRIER LOCATION:

(a) STAKED TURBIDITY BARRIER IS TO BE USED IN AREAS WHERE WATER BODIES ARE LESS THAN 0.91 M (3 FEET) DEEP.
(b) ALL EROSION CONTROL DEVICES SHALL BE INSTALLED ACCORDING TO THE CONTRACT DOCUMENTS.
(c) ANY TEMPORARY MATERIAL USED FOR POLLUTION OR EROSION CONTROL DURING CONSTRUCTION SHALL BE REMOVED AT THE COMPLETION OF THE PROJECT AND FINAL STABILIZATION OF SOILS HAVE BEEN ACHIEVED.

III. OTHER CONTROLS:

(1) WASTE DISPOSAL:

(a) THE CONTRACTOR WILL PROVIDE LITTER CONTROL AND COLLECTION WITHIN THE PROJECT BOUNDARIES DURING CONSTRUCTION ACTIVITIES.
(b) ALL FERTILIZER AND CHEMICAL CONTAINERS SHALL BE DISPOSED OF BY THE CONTRACTOR ACCORDING TO EPA'S STANDARD PRACTICES AS DETAILED BY THE MANUFACTURER.
(c) NO SOLID MATERIALS, INCLUDING BUILDING AND CONSTRUCTION MATERIALS SHALL BE DISCHARGED TO WETLANDS OR BURIED ON-SITE.
(d) ALL SANITARY WASTE WILL BE COLLECTED FROM PORTABLE UNITS BY A LICENSED SANITARY WASTE MANAGEMENT CONTRACTOR AS REQUIRED BY STATE REGULATIONS.

(2) OFF-SITE VEHICLE TRACKING - WILL BE CONTROLLED BY THE FOLLOWING METHODS:

(a) LOADED HAUL TRUCKS ARE TO BE COVERED BY A TARPAULIN AT ALL TIMES.
(b) EXCESS DIRT ON ROAD WILL BE REMOVED DAILY.

(3) STATE AND LOCAL REGULATIONS: PERMITS WILL BE REQUIRED FROM THE FOLLOWING AGENCIES:

FDEP (NPDES) (CONTRACTOR TO OBTAIN)

(4) NON-STORMWATER (INCLUDING SPILL REPORTING)

THE CONTRACTOR WILL PROVIDE THE COUNTY WITH AN EROSION CONTROL PLAN THAT WILL INCLUDE SPILL CONTAINMENT, REPORTING, AND RESPONSES.

IV. MAINTENANCE:

(1) THE CONTRACTOR SHALL BE RESPONSIBLE FOR MAINTENANCE AND REPAIRS OF EROSION AND SEDIMENT CONTROL DEVICES, AND REMOVAL OF EROSION AND SEDIMENT CONTROL DEVICES WHEN NOTICE OF TERMINATION IS MAILED.

(2) THE FOLLOWING PRACTICES WILL BE USED TO MAINTAIN EROSION AND SEDIMENT CONTROLS:

GENERAL - ALL CONTROL MEASURES WILL BE MAINTAINED DAILY BY THE CONTRACTOR. ALL MEASURES WILL BE MAINTAINED IN GOOD WORKING ORDER. IF A REPAIR IS NECESSARY, IT WILL BE INITIATED WITHIN 24 HOURS OF NOTICE.

(3) STRUCTURAL PRACTICES:

SODDING WILL BE INSPECTED FOR BARE SPOTS, WASHOUTS, AND HEALTHY GROWTH. SYNTHETIC BALES SHALL BE MAINTAINED TO ENSURE THEIR USEFULNESS AND NOT BLOCK OR IMPEDE STORMWATER FLOW OR DRAINAGE. STAKED SILT FENCES SHALL BE REPLACED EVERY TWELVE (12) MONTHS OR WHEN THEY HAVE SERVED THEIR USEFULNESS SO AS NOT TO BLOCK OR IMPEDE STORMWATER FLOW OR DRAINAGE. STABILIZED CONSTRUCTION ENTRANCES SHALL BE MAINTAINED TO PREVENT CLOGGING OF ROCK BEDDING WHICH MAY IMPEDE THE USEFULNESS OF THE STRUCTURE.

V. INSPECTION:

(1) THE CONTRACTOR SHALL INSTALL AND MAINTAIN RAIN GAUGES ON THE PROJECT SITE AND RECORD WEEKLY RAINFALL IN ACCORDANCE WITH THE NPDES PERMIT. ALL CONTROL MEASURES WILL BE MAINTAINED DAILY BY THE CONTRACTOR.

(2) ALL EROSION AND WATER POLLUTION ABATEMENT AND CONTROL MEASURES WILL BE INSPECTED DAILY BY CONTRACTOR'S PERSONNEL WHO ARE F.D.E.P. CERTIFIED STORMWATER MANAGEMENT INSPECTORS.

(3) THE CONTRACTOR SHALL COMPLETE ALL SWPPP INSPECTION REPORT FORMS REQUIRED FOR THE NPDES PERMIT.

VI. TRACKING AND REPORTING:

(1) THE CONTRACTOR SHALL SUBMIT A WEEKLY REPORT TO THE COUNTY DOCUMENTING THE DAILY INSPECTIONS AND MAINTENANCE OR REPAIRS TO THE SEDIMENT CONTROL DEVICES. THE CONTRACTOR SHALL MAINTAIN ALL REQUIRED REPORTS AND COMPLETE ALL SWPPP INSPECTION FORMS.

(2) PREPARATION OF ALL THE CONTRACTOR'S REPORTS OF INSPECTION, MAINTENANCE AND REPAIRS REQUIRED FOR THE CONTROL AND ABATEMENT OF EROSION AND WATER POLLUTION, SHALL BE INCLUDED IN THE INDIVIDUAL COSTS OF THE EROSION CONTROL DEVICES.

(3) THE CONTRACTOR SHALL USE THE CONSTRUCTION INSPECTION REPORT (# 650-040-03) DATED 11/09 FOR DAILY INSPECTIONS.

I. SITE DESCRIPTION:

(1) NATURE OF CONSTRUCTION ACTIVITY:

BURNT STORE ROAD SOUTH SEGMENT ROADWAY WIDENING IMPROVEMENTS FROM PINE ISLAND ROAD (SR78) TO NW 5TH TERRACE AND LANDSCAPING, IRRIGATION AND LIGHTING IMPROVEMENTS FROM PINE ISLAND ROAD (SR78) TO DELILAH DRIVE.

(2) SEQUENCE OF MAJOR SOIL DISTURBING ACTIVITIES:

THE CONTRACTOR SHALL BE REQUIRED TO FOLLOW THE EROSION CONTROL PLANS INCLUDED IN THE CONSTRUCTION PLANS. THE CONTRACTOR SHALL ALSO PREPARE A DETAILED CONSTRUCTION SCHEDULE TO INDICATE DATES OF MAJOR GRADING ACTIVITIES AND DETERMINE SEQUENCES OF TEMPORARY AND PERMANENT SOIL DISTURBING ACTIVITIES ON ALL PORTIONS OF THE PROJECT. THE CONTRACTOR WILL BE REQUIRED TO MODIFY THE PLAN OR MATERIALS TO ADAPT TO SEASONAL VARIATIONS, CONSTRUCTION ACTIVITY VARIATIONS, OR AS DIRECTED BY THE ENGINEER. APPLICABLE EROSION CONTROL DEVICES AND IMPLEMENTATION PROCEDURES ARE SUPPLIED IN THE STATE OF FLORIDA EROSION AND SEDIMENT CONTROL MANUAL. THE ENGINEER IS RESPONSIBLE FOR DETERMINING IF ANY MODIFICATIONS OR ADDITIONAL CONTROLS ARE REQUIRED AND TO OBTAIN DEPLOYMENT SCHEDULES FOR THE IMPLEMENTATION OF ALL ADDITIONAL EROSION CONTROL DEVICES FROM THE CONTRACTOR.

(3) GENERAL NOTES:

(a) ALL EROSION CONTROL DEVICES FOR EACH PHASE OF WORK ARE TO BE INSTALLED PRIOR TO BEGINNING WORK ON THAT PHASE.
(b) INSTALL STAKED SILT FENCE WHERE LISTED IN THE EROSION CONTROL PLANS FOR PERIMETER CONTROLS BEFORE THE LAND IS DISTURBED.
(c) PROVIDE SYNTHETIC BALES WHERE LISTED IN THE EROSION CONTROL PLANS FOR DITCH BLOCKS DURING CONSTRUCTION.
(d) PROVIDE ROCK BAGS AT INLET OPENINGS.
(e) COVER OR STABILIZE DISTURBED AREAS AS SOON AS POSSIBLE.
(f) DO NOT DISTURB AN AREA UNTIL IT IS NECESSARY FOR CONSTRUCTION TO PROCEED.
(g) TIME CONSTRUCTION ACTIVITIES TO LIMIT IMPACT FROM SEASONAL CLIMATE CHANGES OR WEATHER EVENTS.
(h) DO NOT REMOVE PERIMETER CONTROLS UNTIL AFTER ALL UPSTREAM AREAS ARE FULLY STABILIZED AND PERMANENT GRASSING IS ESTABLISHED.

(4) PROJECT AREAS:

THE ESTIMATED TOTAL PROJECT AREA IS 0.0 ACRES. THE ESTIMATED AREA TO BE DISTURBED DURING CONSTRUCTION ACTIVITIES IS 0.0 ACRES.

(5) RUNOFF COEFFICIENTS BEFORE Cw(B), DURING Cw(D), AND AFTER Cw(A) CONSTRUCTION:

RUNOFF COEFFICIENT FOR:
GRASSED SHOULDERS ADJACENT TO ROADWAY: C= 0.3
IMPERVIOUS ROADWAYS AND PAVED SHOULDER: C= 0.9
DISTURBED AREAS, EXPOSED SOIL, ETC., DURING CONSTRUCTION: C= 0.3

WEIGHTED RUNOFF COEFFICIENT:
BEFORE: Cw(B) = 0.4 DURING: Cw(D) = 0.4 AFTER: Cw(A) = 0.7
THE RUNOFF COEFFICIENT DURING CONSTRUCTION, Cw(D), IS CALCULATED ASSUMING THAT THE MAXIMUM ALLOWABLE AREA OF SOIL IS DISTURBED DURING CONSTRUCTION.

(6) DESCRIPTION OF SOIL OR QUALITY OF DISCHARGE:

THE SOILS THAT MAY EXIST WITHIN THE PROJECT LIMITS ARE GENERALLY SANDY SOILS AS SHOWN IN THE USDA SOIL SURVEY MAPS.

(7) ESTIMATED DRAINAGE AREA AND AVERAGE SLOPE OF DRAINAGE AREA FOR EACH OUTFALL:

(a) SITE MAP: SEE CONSTRUCTION PLANS
(b) DRAINAGE MAP: SEE CONSTRUCTION PLANS

(8) RECEIVING WATERS:

SR78/PINE ISLAND ROAD, ROADSIDE DITCH, KUHN CANAL, SHADROE CANAL AND STARFISH LAKE

(9) THE OUTFALLS ARE NOT 303(d) LISTED WATERS FOR TOTAL SUSPENDED SOLIDS (TSS), TURBIDITY, AND SETTLEABLE SOLIDS.

(10) OUTFALL LOCATIONS:

BASIN 1: CS-1	BASIN 3: CS-3	BASIN 5: CS-5
BASIN 1A:	BASIN 3A:	BASIN 5A:
BASIN 2: CS-2	BASIN 4: CS 4-1, CS 4-2	
BASIN 2A:	BASIN 4A:	

(11) WETLAND IMPACTS ARE DETAILED IN THE ENVIRONMENTAL RESOURCE PERMIT AND ASSOCIATED DOCUMENTATION.

(12) DESCRIPTION OF STORMWATER MANAGEMENT: (EXISTING/PROPOSED)

(a) PRESENTLY EXISTING DRAINAGE FLOWS ARE SOUTH TOWARDS THE EXISTING PONDS AND NORTH TO THE EXISTING ALICO DITCH.
(b) OFF-SITE RUNOFF SHOULD BE DIVERTED AWAY OR THROUGH THE CONSTRUCTION AREA, IF POSSIBLE. THIS ADDITIONAL FLOW, IF NOT DIVERTED, CAN ADD VOLUME AND SIZE TO EROSION CONTROL PRACTICES, REQUIRING MORE FREQUENT MAINTENANCE AND LIMITING EFFECTIVENESS OF EROSION AND SEDIMENT CONTROLS.
(c) THE CONTRACTOR WILL PROVIDE POLLUTION CONTROL BY IMPLEMENTING DUST CONTROL DURING ALL PHASES OF CONSTRUCTION. THIS WILL BE ACCOMPLISHED BY WATERING DISTURBED AREAS.
(d) THE CONTRACTOR SHALL TAKE ALL REASONABLE PRECAUTIONS TO PREVENT UNAUTHORIZED MATERIALS FROM ENTERING THE WATERWAYS.

II. CONTROLS:

EROSION AND SEDIMENT CONTROLS

(1) WATER QUALITY MONITORING SHALL BE CONDUCTED BY THE CONTRACTOR UPON THE OBSERVATION THAT THE WATER QUALITY STANDARDS MAY BE VIOLATED BY THE CONTRACTOR'S ACTIVITIES. MONITORING LOCATIONS SHALL BE DESIGNATED BY THE PROJECT ENGINEER. THE CONSTRUCTION MANAGER WILL BE RESPONSIBLE FOR MONITORING ANY ACTIVITIES FOR VIOLATION OF WATER QUALITY STANDARDS AS RELATED TO TURBIDITY (29NTU'S ABOVE BACKGROUND). MONITORING WILL BE ACCOMPLISHED BY RECORDING TURBIDITY READINGS FROM THE CENTER OF THE STREAM, ONE (1) UPSTREAM OF THE ACTIVITY AND ONE (1)DOWNSTREAM OF THE EROSION CONTROL DEVICES, BUT WITHIN THE PROJECT RIGHT OF WAY. IF WATER QUALITY STANDARDS ARE VIOLATED, CONSTRUCTION SHOULD BE STOPPED IMMEDIATELY AND EROSION CONTROL DEVICES RE-EVALUATED BY THE LEE COUNTY REPRESENTATIVE PRIOR TO ANY CONTINUATION OF ACTIVITY. MONITORING ACTIVITIES AND TURBIDITY READINGS SHALL BE RECORDED ON THE CONSTRUCTION INSPECTION REPORT AND CONTINUED UNTIL TURBIDITY READINGS FALL BELOW AN ACCEPTABLE LEVEL (29NTU'S ABOVE BACKGROUND). WATER QUALITY MONITORING MAY BE CONDUCTED DURING ANY PHASE OF CONSTRUCTION AS DIRECTED BY THE COUNTY.

(2) STABILIZATION PRACTICES:

STABILIZATION MEASURES, SUCH AS PERFORMANCE TURF (SODDING) OF SIDE SLOPES PER FDOT SPECIFICATION SECTION 570 SHALL BE INITIATED AS SOON AS PRACTICAL IN PORTIONS OF THE SITE WHERE CONSTRUCTION ACTIVITIES HAVE TEMPORARILY OR PERMANENTLY CEASED, BUT IN NO CASE SHALL THE TIME BE GREATER THAN SEVEN (7) DAYS AFTER THE CONSTRUCTION ACTIVITY TEMPORARILY OR PERMANENTLY CEASES.

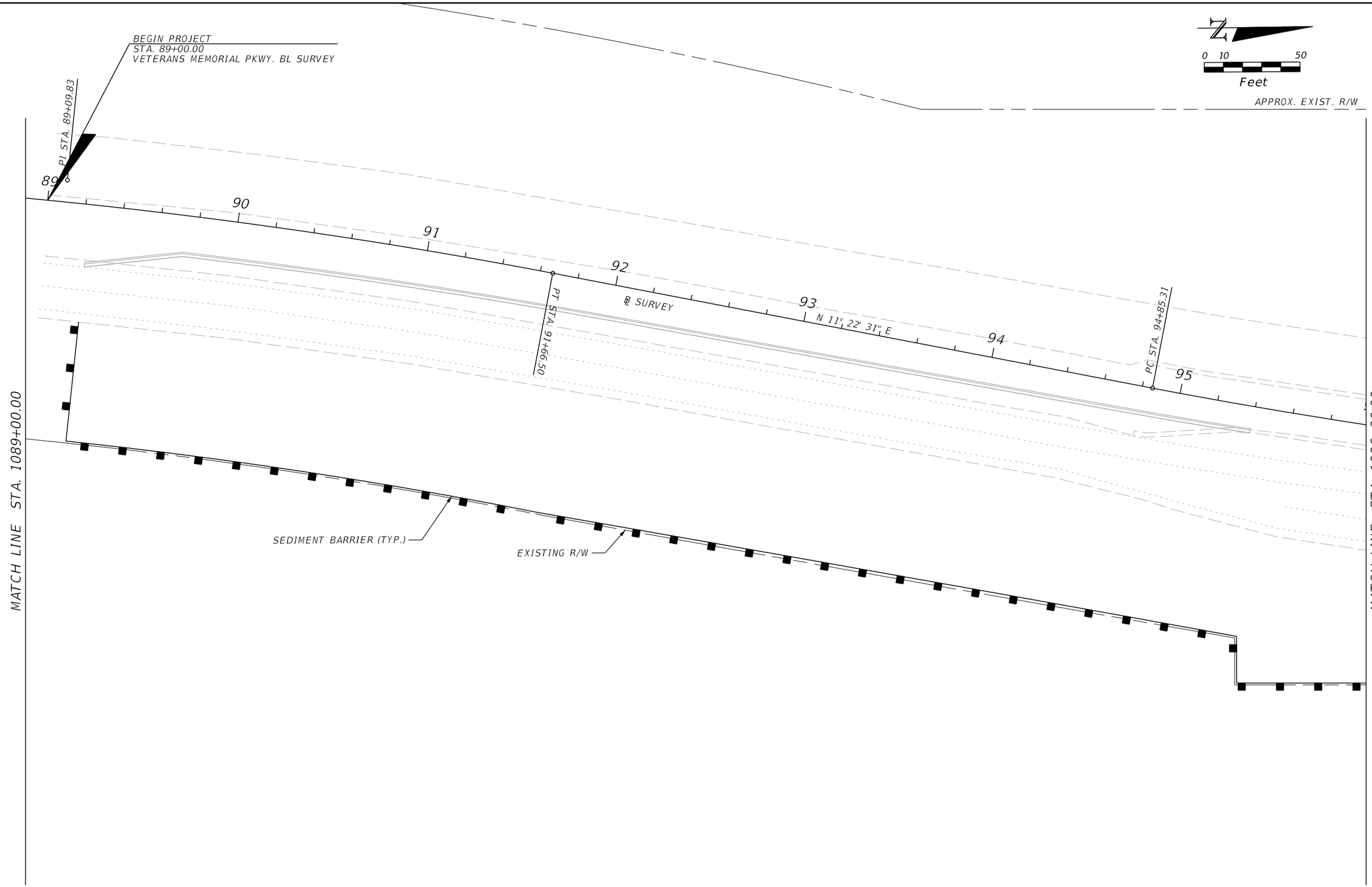

THE OFFICIAL RECORD OF THIS SHEET IS THE ELECTRONIC FILE DIGITALLY SIGNED AND SEALED UNDER RULE 61G15-23.004, F.A.C.

REVISIONS			
DATE	DESCRIPTION	DATE	DESCRIPTION

JOHNSON ENGINEERING
2122 JOHNSON STREET
FORT MYERS, FL 33901
EB 642 & LB 642
RYAN K. BELL, P.E. NO. 60010

LEE COUNTY PUBLIC WORKS
DEPARTMENT OF TRANSPORTATION

ROAD NO.	COUNTY	FINANCIAL PROJECT ID
C.R. 765	LEE	

EROSION CONTROL

SHEET NO.
107

MJN 6/9/2019 5:35:34 PM U:\Projects\20181310-000\roadway\SWPPRD02.dgn

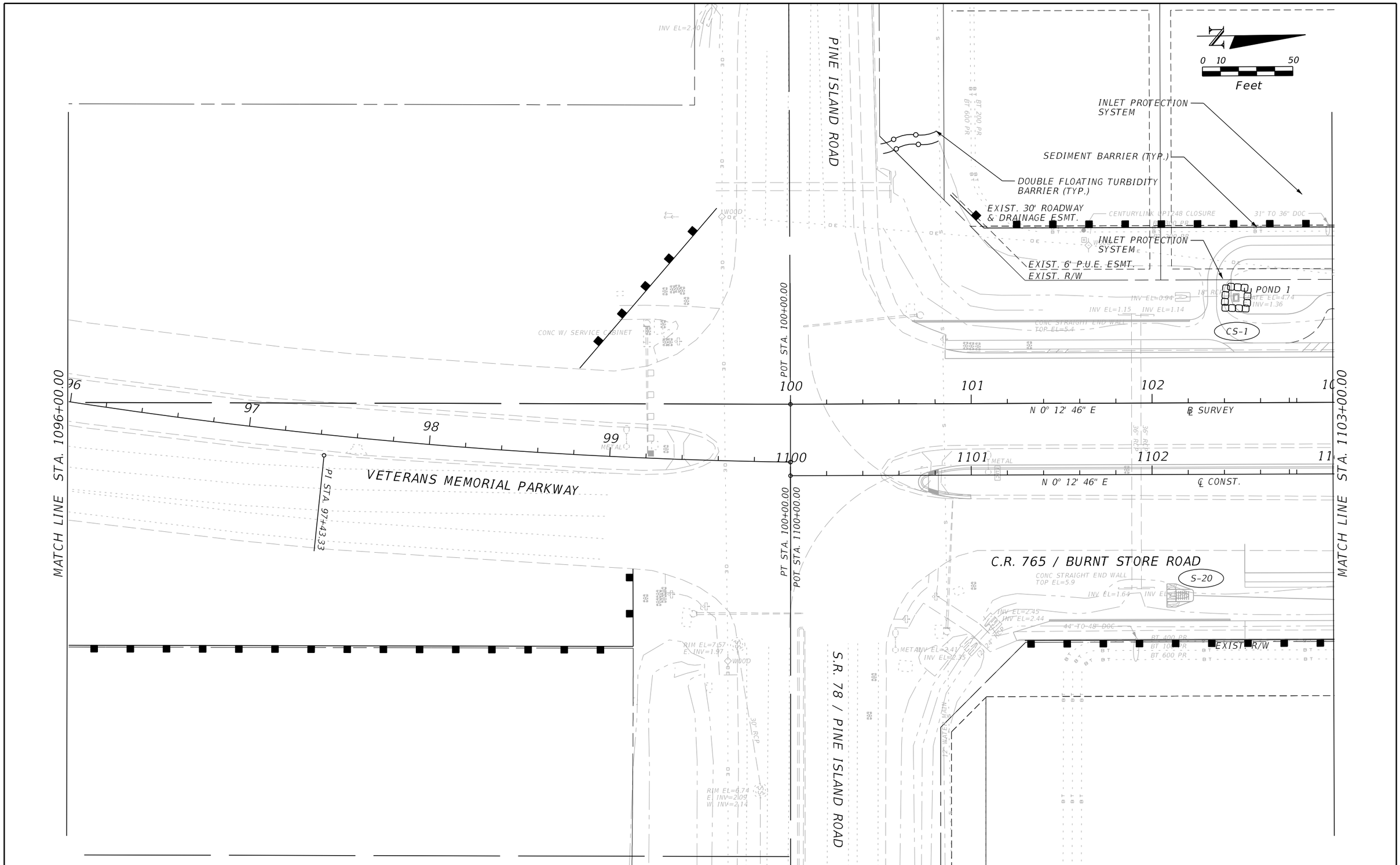

REVISIONS			
DATE	DESCRIPTION	DATE	DESCRIPTION

JOHNSON ENGINEERING
2122 JOHNSON STREET
FORT MYERS, FL 33901
EB 642 & LB 642
RYAN K. BELL, P.E. NO. 60010

LEE COUNTY PUBLIC WORKS
DEPARTMENT OF TRANSPORTATION

ROAD NO.	COUNTY	FINANCIAL PROJECT ID
C.R. 765	LEE	

EROSION CONTROL

SHEET NO. 108

THE OFFICIAL RECORD OF THIS SHEET IS THE ELECTRONIC FILE DIGITALLY SIGNED AND SEALED UNDER RULE 61G15-23.004, F.A.C.

MJN 6/9/2019 5:35:35 PM U:\Projects\20181310-000\roadway\SWPPRD03.dgn

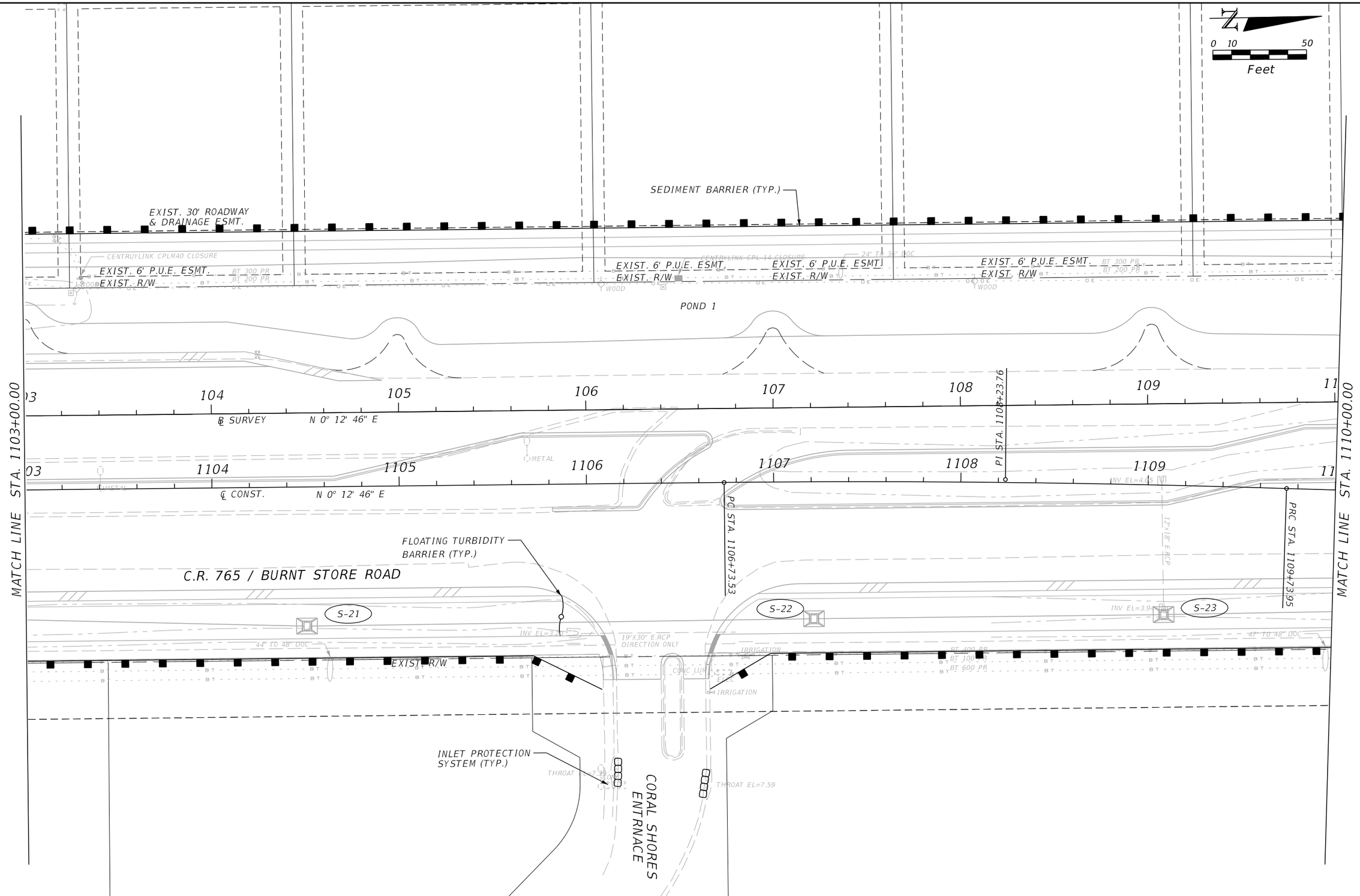

REVISIONS			
DATE	DESCRIPTION	DATE	DESCRIPTION

JOHNSON ENGINEERING
2122 JOHNSON STREET
FORT MYERS, FL 33901
EB 642 & LB 642
RYAN K. BELL, P.E. NO. 60010

LEE COUNTY PUBLIC WORKS
DEPARTMENT OF TRANSPORTATION

ROAD NO.	COUNTY	FINANCIAL PROJECT ID
C.R. 765	LEE	

EROSION CONTROL

SHEET NO. 109

THE OFFICIAL RECORD OF THIS SHEET IS THE ELECTRONIC FILE DIGITALLY SIGNED AND SEALED UNDER RULE 61G15-23.004, F.A.C.

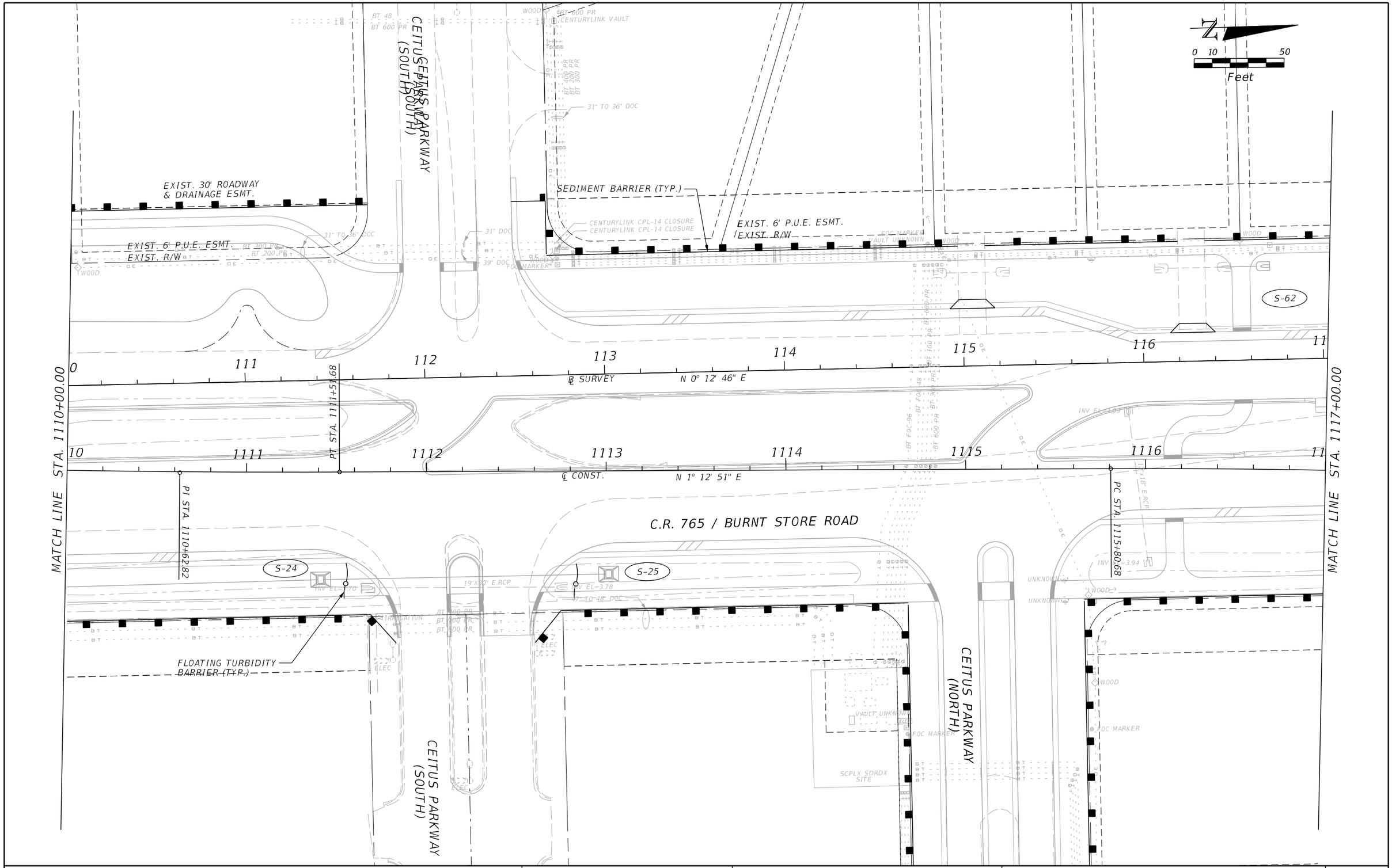

REVISIONS			
DATE	DESCRIPTION	DATE	DESCRIPTION

JOHNSON ENGINEERING
2122 JOHNSON STREET
FORT MYERS, FL 33901
EB 642 & LB 642
RYAN K. BELL, P.E. NO. 60010

LEE COUNTY PUBLIC WORKS
DEPARTMENT OF TRANSPORTATION

ROAD NO.	COUNTY	FINANCIAL PROJECT ID
C.R. 765	LEE	

EROSION CONTROL

SHEET NO. 110

THE OFFICIAL RECORD OF THIS SHEET IS THE ELECTRONIC FILE DIGITALLY SIGNED AND SEALED UNDER RULE 61G15-23.004, F.A.C.

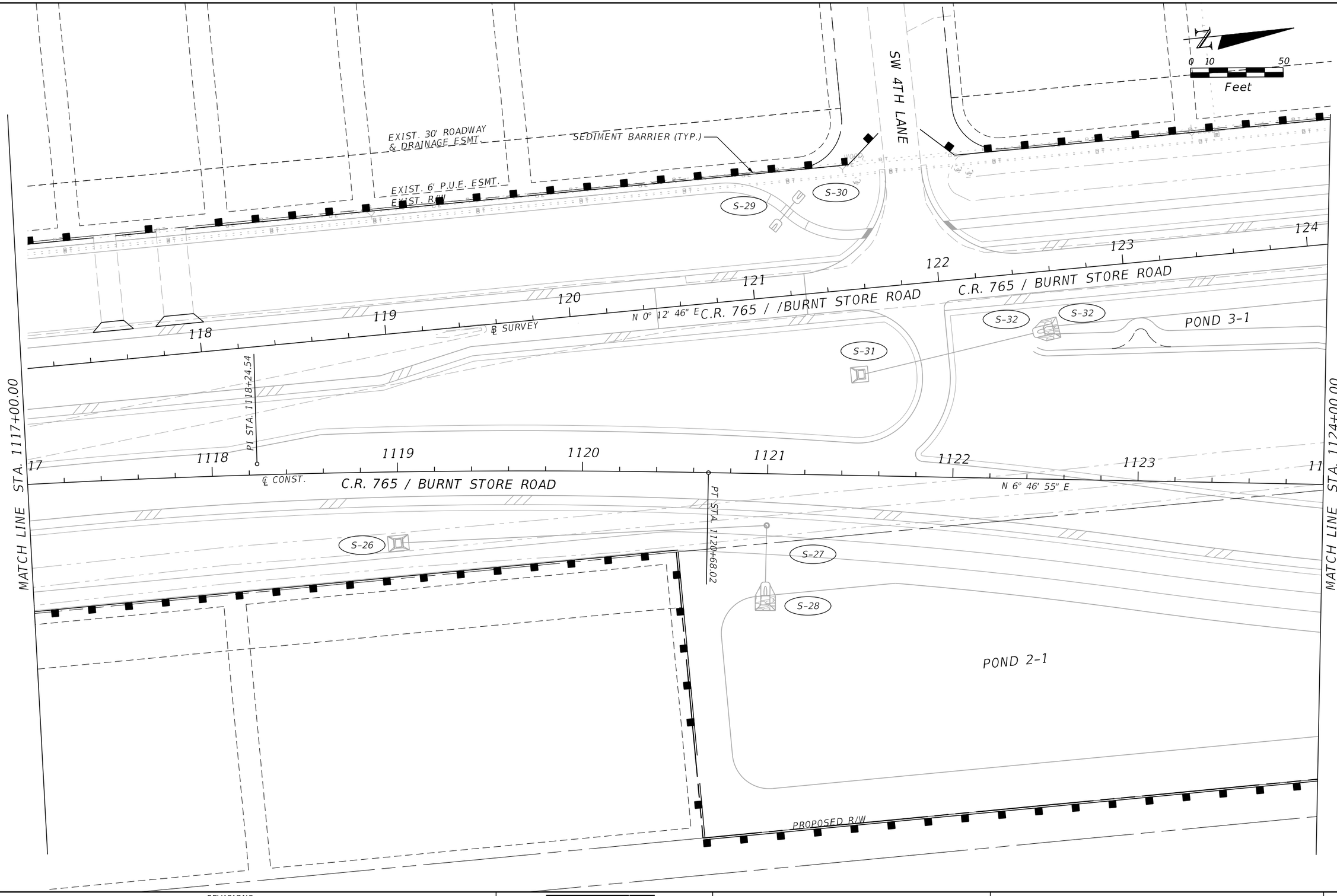

REVISIONS			
DATE	DESCRIPTION	DATE	DESCRIPTION

JOHNSON ENGINEERING
2122 JOHNSON STREET
FORT MYERS, FL 33901
EB 642 & LB 642
RYAN K. BELL, P.E. NO. 60010

LEE COUNTY PUBLIC WORKS
DEPARTMENT OF TRANSPORTATION

ROAD NO.	COUNTY	FINANCIAL PROJECT ID
C.R. 765	LEE	

EROSION CONTROL

SHEET NO. 111

THE OFFICIAL RECORD OF THIS SHEET IS THE ELECTRONIC FILE DIGITALLY SIGNED AND SEALED UNDER RULE 61G15-23.004, F.A.C.

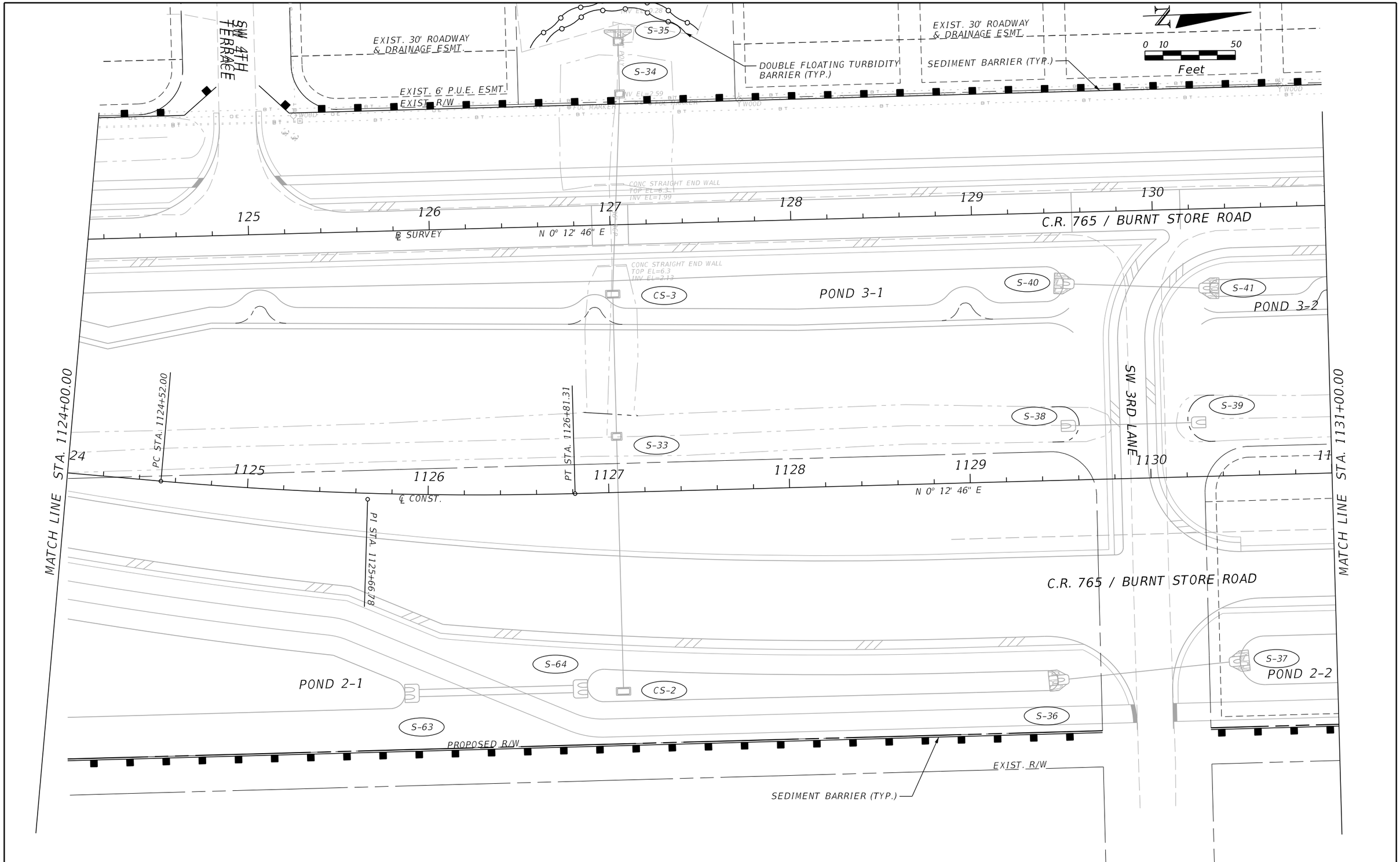

REVISIONS			
DATE	DESCRIPTION	DATE	DESCRIPTION

JOHNSON ENGINEERING
2122 JOHNSON STREET
FORT MYERS, FL 33901
EB 642 & LB 642
RYAN K. BELL, P.E. NO. 60010

LEE COUNTY PUBLIC WORKS
DEPARTMENT OF TRANSPORTATION

ROAD NO.	COUNTY	FINANCIAL PROJECT ID
C.R. 765	LEE	

EROSION CONTROL

SHEET NO. 112

THE OFFICIAL RECORD OF THIS SHEET IS THE ELECTRONIC FILE DIGITALLY SIGNED AND SEALED UNDER RULE 61G15-23.004, F.A.C.

MJN 6/9/2019 5:35:39 PM U:\Projects\20181310-000\roadway\SWPPRD07.dgn

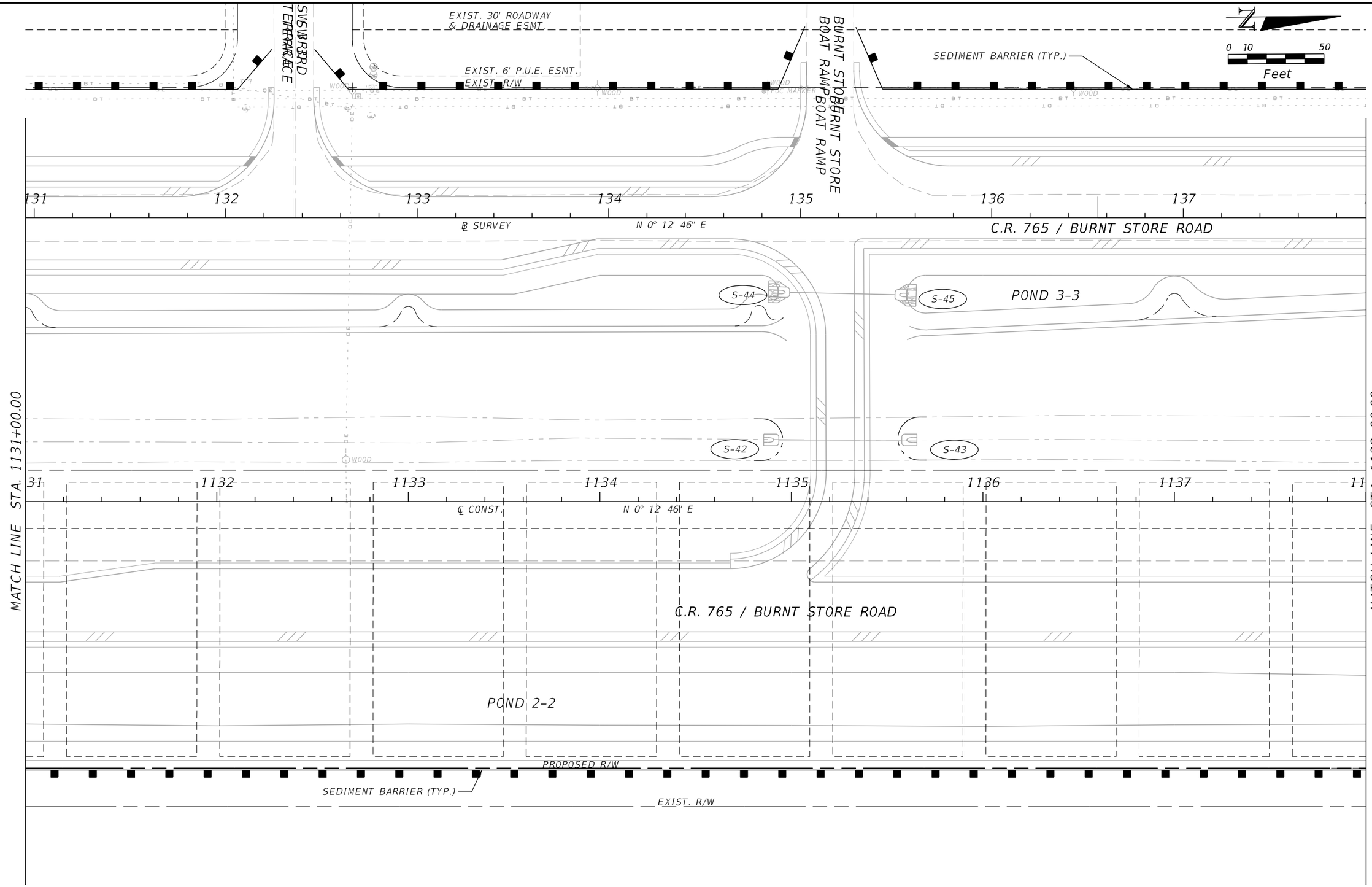

REVISIONS			
DATE	DESCRIPTION	DATE	DESCRIPTION

JOHNSON ENGINEERING
2122 JOHNSON STREET
FORT MYERS, FL 33901
EB 642 & LB 642
RYAN K. BELL, P.E. NO. 60010

LEE COUNTY PUBLIC WORKS
DEPARTMENT OF TRANSPORTATION

ROAD NO.	COUNTY	FINANCIAL PROJECT ID
C.R. 765	LEE	

EROSION CONTROL

SHEET NO. 113

THE OFFICIAL RECORD OF THIS SHEET IS THE ELECTRONIC FILE DIGITALLY SIGNED AND SEALED UNDER RULE 61G15-23.004, F.A.C.

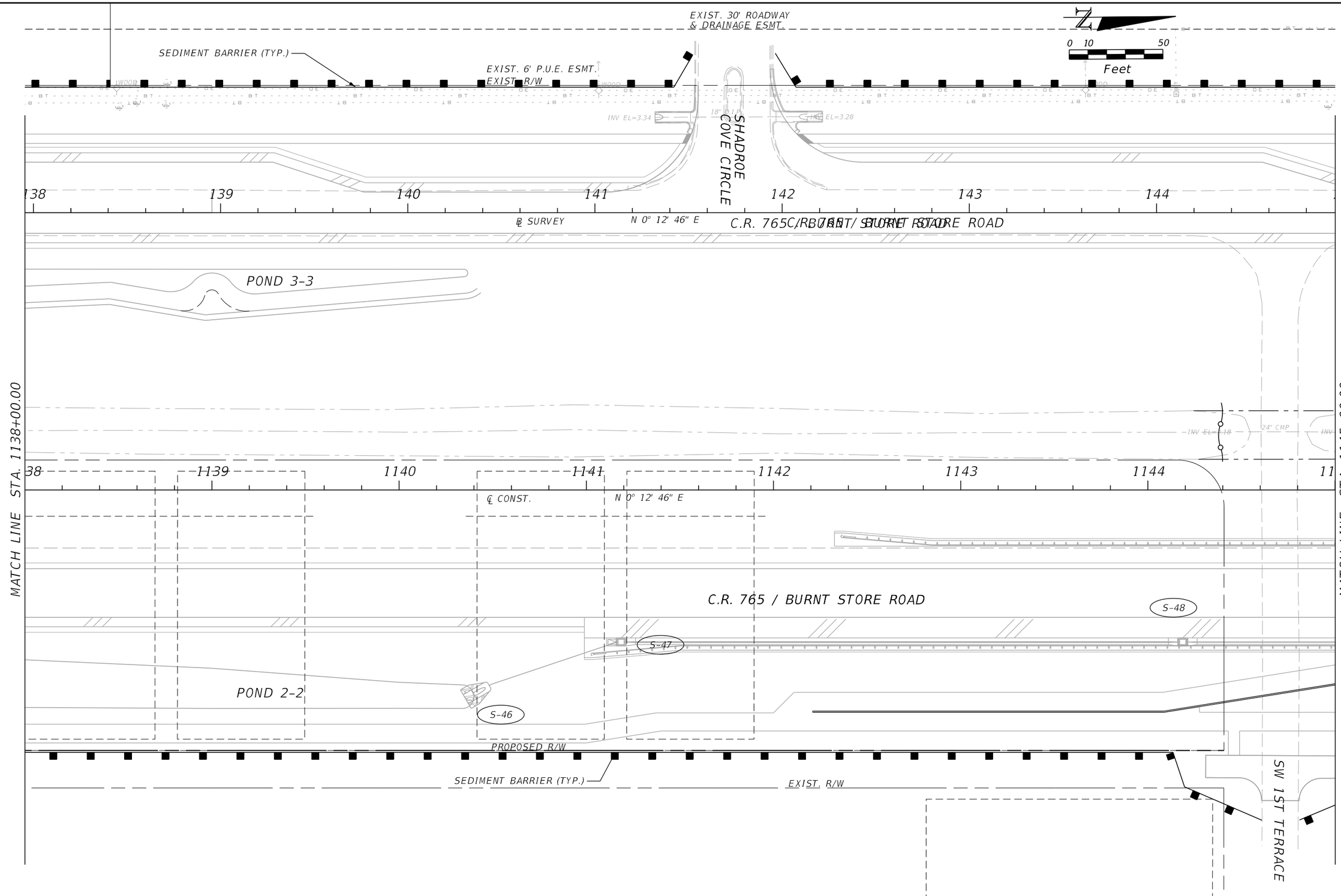

THE OFFICIAL RECORD OF THIS SHEET IS THE ELECTRONIC FILE DIGITALLY SIGNED AND SEALED UNDER RULE 61G15-23.004, F.A.C.

REVISIONS			
DATE	DESCRIPTION	DATE	DESCRIPTION

JOHNSON ENGINEERING
2122 JOHNSON STREET
FORT MYERS, FL 33901
EB 642 & LB 642
RYAN K. BELL, P.E. NO. 60010

LEE COUNTY PUBLIC WORKS
DEPARTMENT OF TRANSPORTATION

ROAD NO.	COUNTY	FINANCIAL PROJECT ID
C.R. 765	LEE	

EROSION CONTROL

SHEET NO. 114

MJN 6/9/2019 5:35:41 PM U:\Projects\20181310-000\roadway\SWPPRD09.dgn

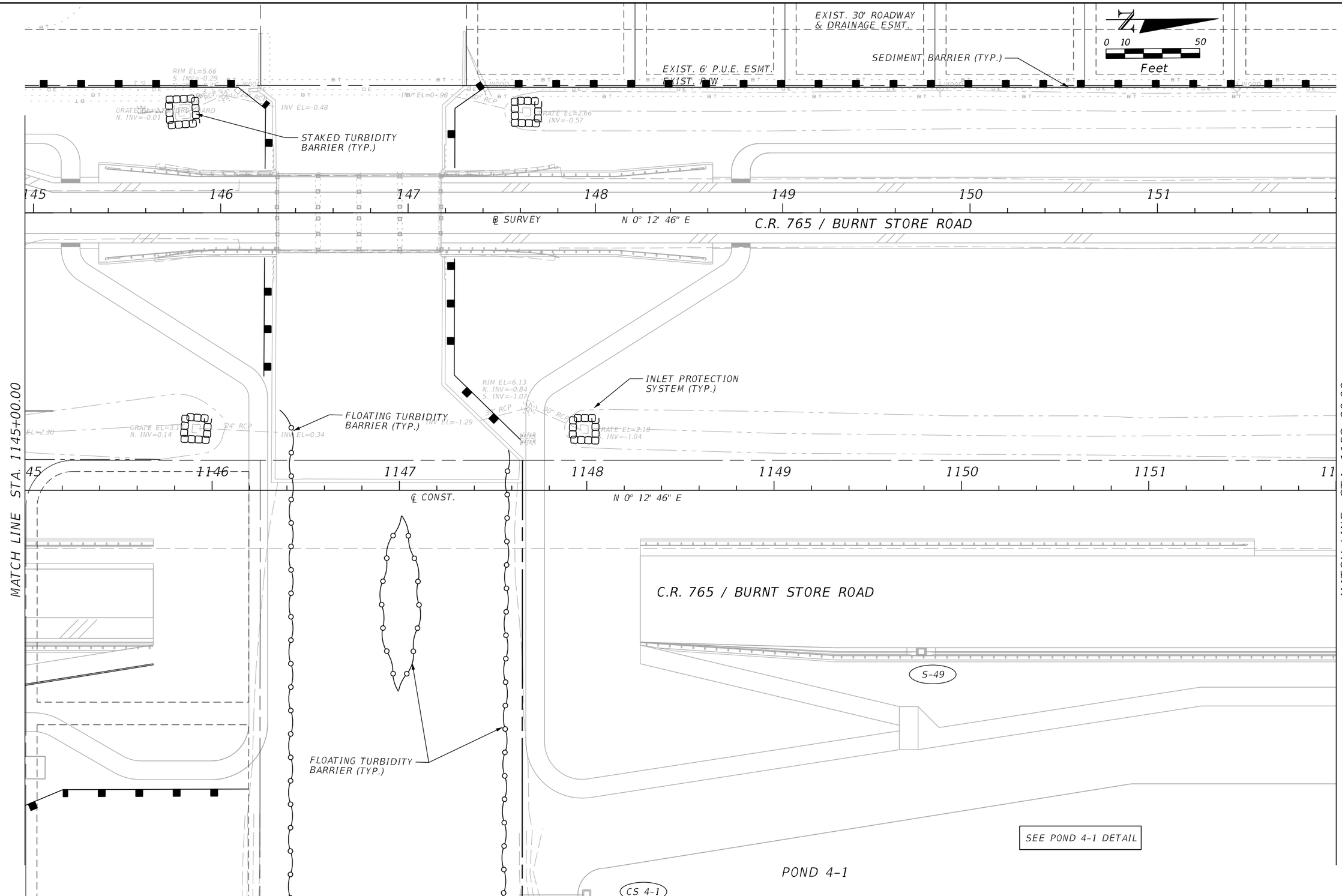

REVISIONS			
DATE	DESCRIPTION	DATE	DESCRIPTION

JOHNSON ENGINEERING
2122 JOHNSON STREET
FORT MYERS, FL 33901
EB 642 & LB 642
RYAN K. BELL, P.E. NO. 60010

LEE COUNTY PUBLIC WORKS
DEPARTMENT OF TRANSPORTATION

ROAD NO.	COUNTY	FINANCIAL PROJECT ID
C.R. 765	LEE	

EROSION CONTROL

SHEET NO. 115

THE OFFICIAL RECORD OF THIS SHEET IS THE ELECTRONIC FILE DIGITALLY SIGNED AND SEALED UNDER RULE 61G15-23.004, F.A.C.

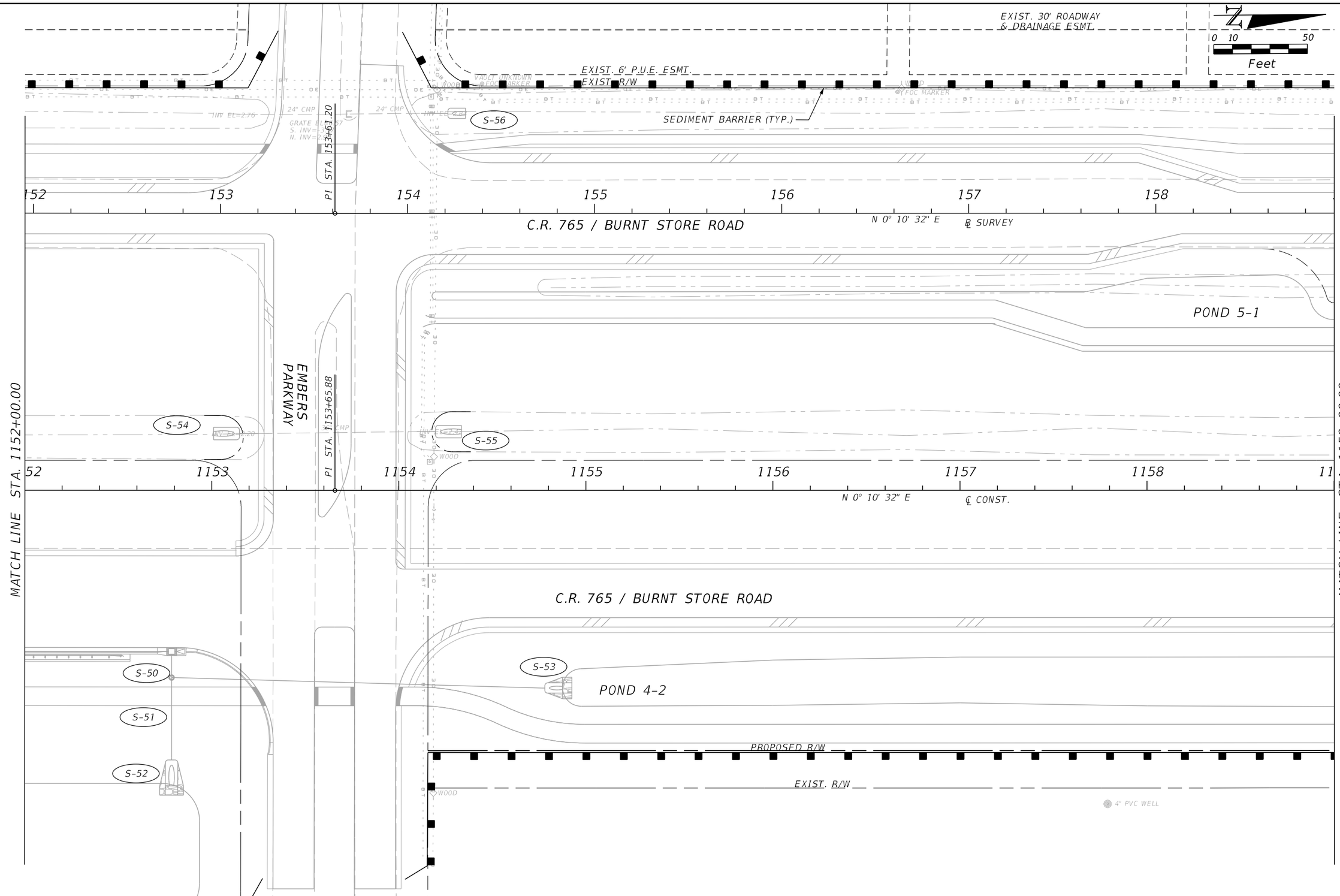

THE OFFICIAL RECORD OF THIS SHEET IS THE ELECTRONIC FILE DIGITALLY SIGNED AND SEALED UNDER RULE 61G15-23.004, F.A.C.

REVISIONS			
DATE	DESCRIPTION	DATE	DESCRIPTION

JOHNSON ENGINEERING
2122 JOHNSON STREET
FORT MYERS, FL 33901
EB 642 & LB 642
RYAN K. BELL, P.E. NO. 60010

LEE COUNTY PUBLIC WORKS
DEPARTMENT OF TRANSPORTATION

ROAD NO.	COUNTY	FINANCIAL PROJECT ID
C.R. 765	LEE	

EROSION CONTROL

SHEET NO. 116

MJN 6/9/2019 5:35:43 PM U:\Projects\20181310-000\roadway\SWPPRD11.dgn

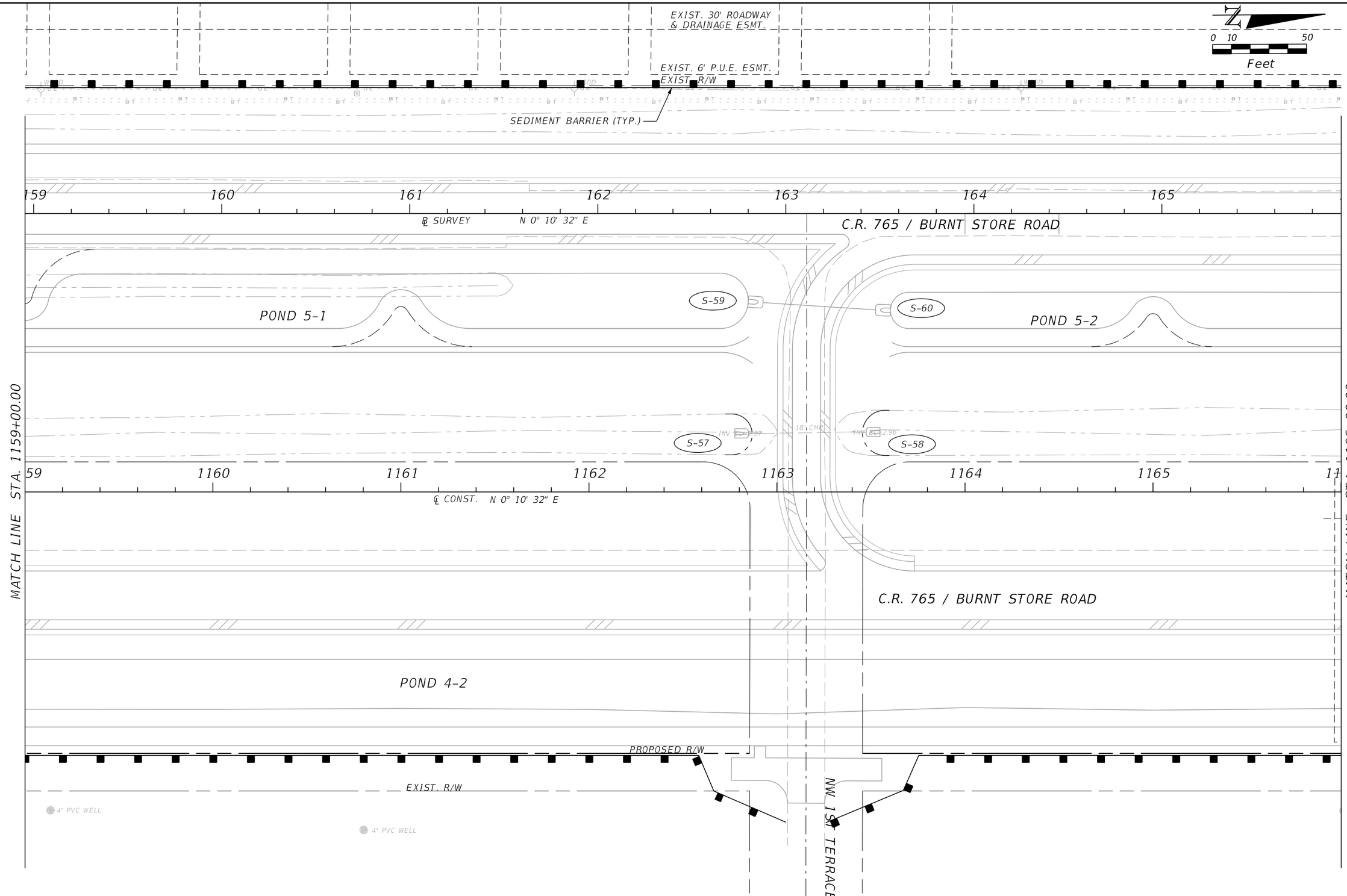

REVISIONS			
DATE	DESCRIPTION	DATE	DESCRIPTION

JOHNSON ENGINEERING
2122 JOHNSON STREET
FORT MYERS, FL 33901
EB 642 & LB 642
RYAN K. BELL, P.E. NO. 60010

LEE COUNTY PUBLIC WORKS
DEPARTMENT OF TRANSPORTATION

ROAD NO.	COUNTY	FINANCIAL PROJECT ID
C.R. 765	LEE	

EROSION CONTROL

SHEET NO. 117

THE OFFICIAL RECORD OF THIS SHEET IS THE ELECTRONIC FILE DIGITALLY SIGNED AND SEALED UNDER RULE 61G15-23.004, F.A.C.

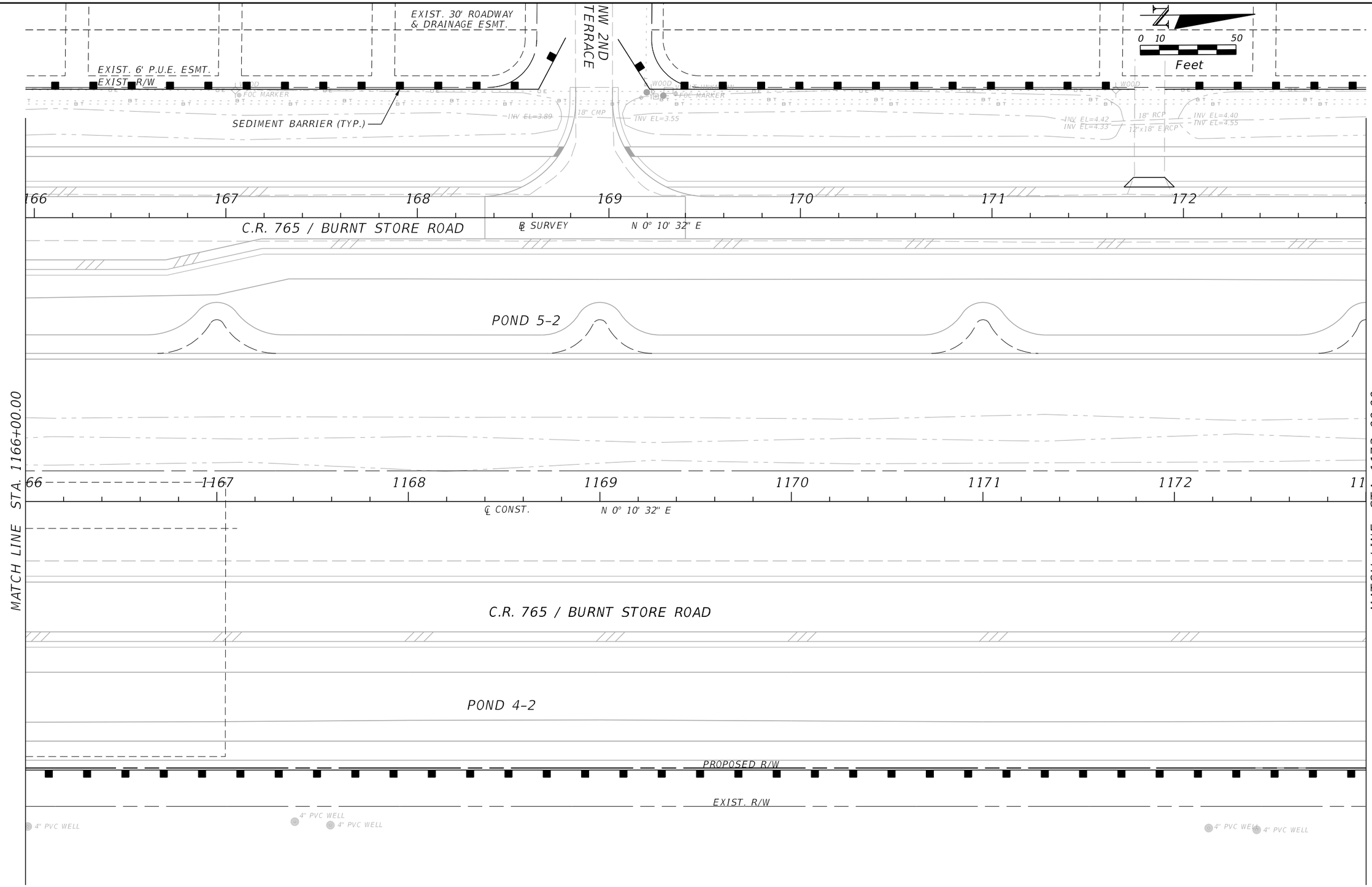

THE OFFICIAL RECORD OF THIS SHEET IS THE ELECTRONIC FILE DIGITALLY SIGNED AND SEALED UNDER RULE 61G15-23.004, F.A.C.

REVISIONS			
DATE	DESCRIPTION	DATE	DESCRIPTION

JOHNSON ENGINEERING
2122 JOHNSON STREET
FORT MYERS, FL 33901
EB 642 & LB 642
RYAN K. BELL, P.E. NO. 60010

LEE COUNTY PUBLIC WORKS
DEPARTMENT OF TRANSPORTATION

ROAD NO.	COUNTY	FINANCIAL PROJECT ID
C.R. 765	LEE	

EROSION CONTROL

SHEET NO.
118

MJN 6/9/2019 5:35:45 PM U:\Projects\20181310-000\roadway\SWPPRD13.dgn



THE OFFICIAL RECORD OF THIS SHEET IS THE ELECTRONIC FILE DIGITALLY SIGNED AND SEALED UNDER RULE 61G15-23.004, F.A.C.

REVISIONS			
DATE	DESCRIPTION	DATE	DESCRIPTION

JOHNSON ENGINEERING
2122 JOHNSON STREET
FORT MYERS, FL 33901
EB 642 & LB 642
RYAN K. BELL, P.E. NO. 60010

LEE COUNTY PUBLIC WORKS
DEPARTMENT OF TRANSPORTATION

ROAD NO.	COUNTY	FINANCIAL PROJECT ID
C.R. 765	LEE	

EROSION CONTROL

SHEET NO.
119

MJN 6/9/2019 5:35:46 PM U:\Projects\20181310-000\roadway\SWPPRD14.dgn

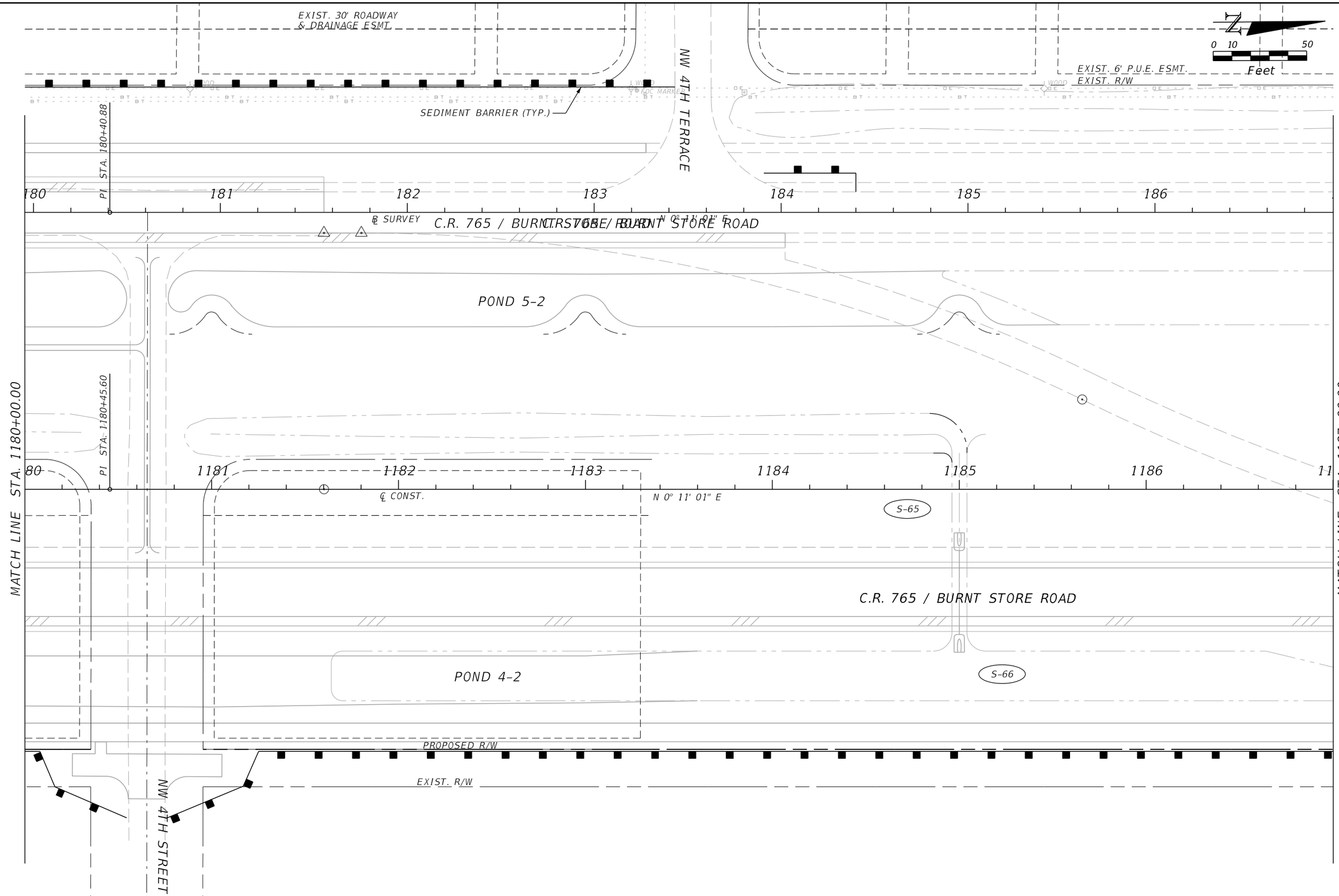

THE OFFICIAL RECORD OF THIS SHEET IS THE ELECTRONIC FILE DIGITALLY SIGNED AND SEALED UNDER RULE 61G15-23.004, F.A.C.

REVISIONS			
DATE	DESCRIPTION	DATE	DESCRIPTION

JOHNSON ENGINEERING
2122 JOHNSON STREET
FORT MYERS, FL 33901
EB 642 & LB 642
RYAN K. BELL, P.E. NO. 60010

LEE COUNTY PUBLIC WORKS
DEPARTMENT OF TRANSPORTATION

ROAD NO.	COUNTY	FINANCIAL PROJECT ID
C.R. 765	LEE	

EROSION CONTROL

SHEET NO.
120

MJN 6/9/2019 5:35:47 PM U:\Projects\20181310-000\roadway\SWPPRD15.dgn

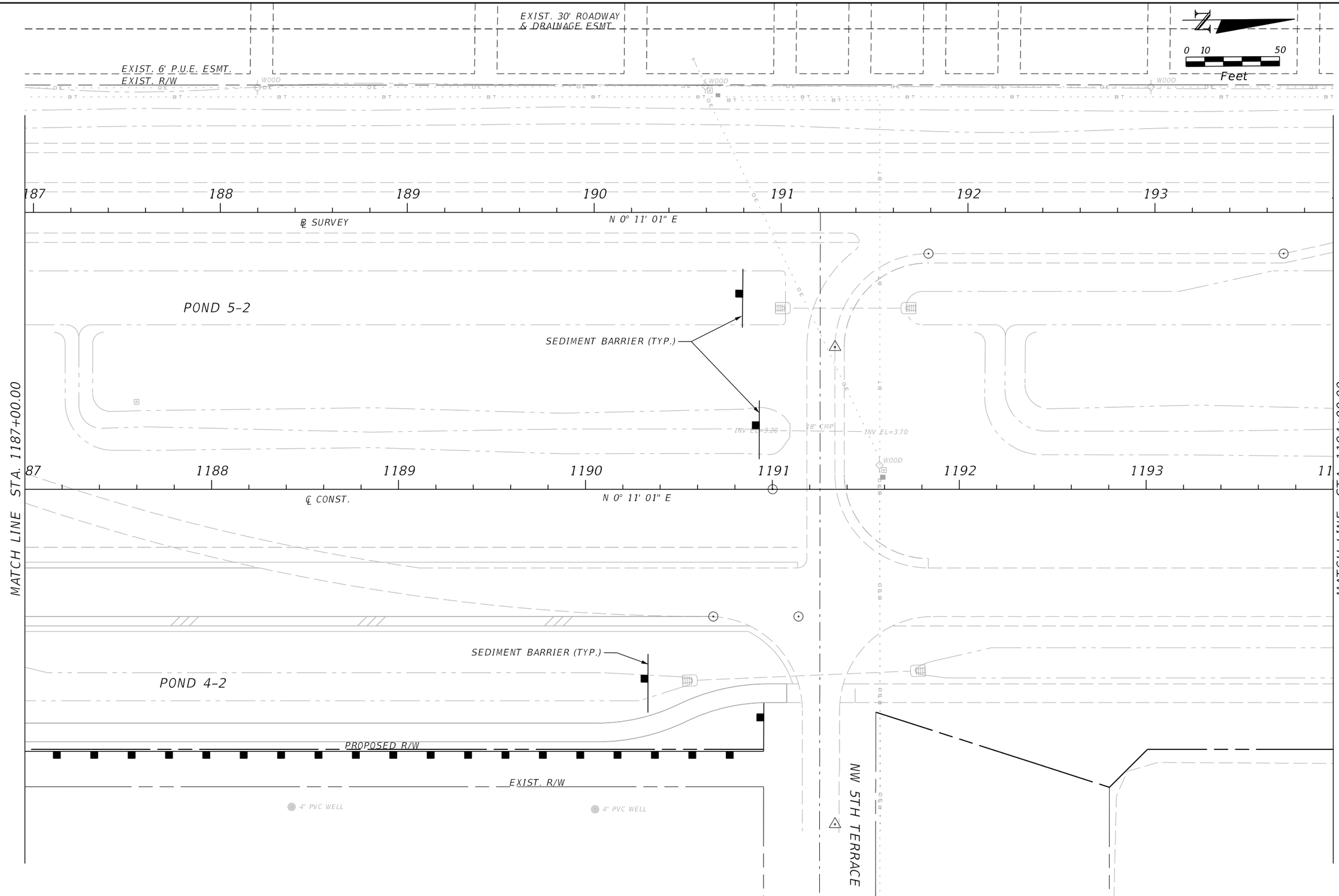

REVISIONS			
DATE	DESCRIPTION	DATE	DESCRIPTION

JOHNSON ENGINEERING
2122 JOHNSON STREET
FORT MYERS, FL 33901
EB 642 & LB 642
RYAN K. BELL, P.E. NO. 60010

LEE COUNTY PUBLIC WORKS
DEPARTMENT OF TRANSPORTATION

ROAD NO.	COUNTY	FINANCIAL PROJECT ID
C.R. 765	LEE	

EROSION CONTROL

SHEET NO.
121

THE OFFICIAL RECORD OF THIS SHEET IS THE ELECTRONIC FILE DIGITALLY SIGNED AND SEALED UNDER RULE 61G15-23.004, F.A.C.

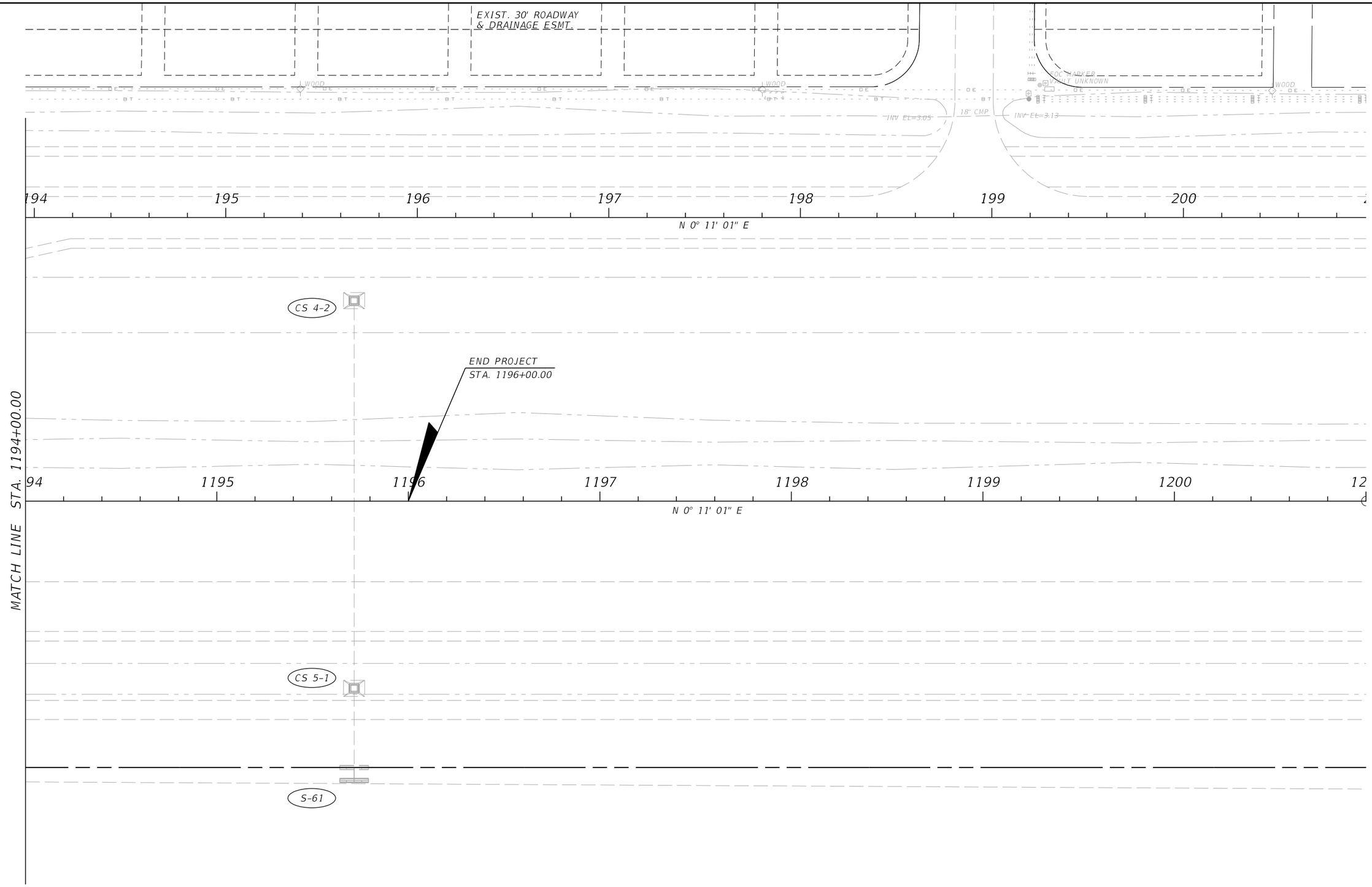

THE OFFICIAL RECORD OF THIS SHEET IS THE ELECTRONIC FILE DIGITALLY SIGNED AND SEALED UNDER RULE 61G15-23.004, F.A.C.

REVISIONS			
DATE	DESCRIPTION	DATE	DESCRIPTION

JOHNSON ENGINEERING
2122 JOHNSON STREET
FORT MYERS, FL 33901
EB 642 & LB 642
RYAN K. BELL, P.E. NO. 60010

LEE COUNTY PUBLIC WORKS
DEPARTMENT OF TRANSPORTATION

ROAD NO.	COUNTY	FINANCIAL PROJECT ID
C.R. 765	LEE	

EROSION CONTROL

SHEET NO.
122

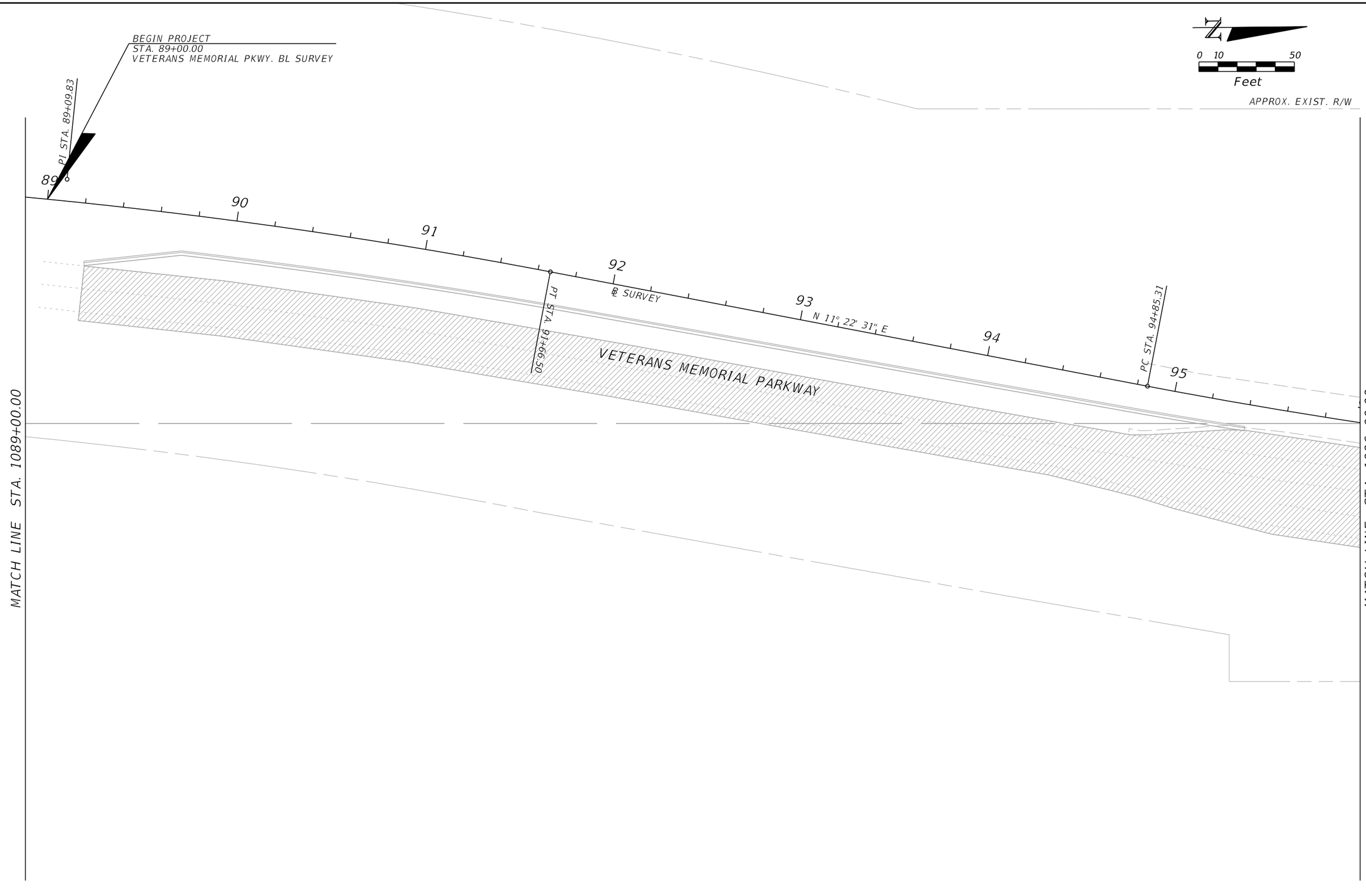

THE OFFICIAL RECORD OF THIS SHEET IS THE ELECTRONIC FILE DIGITALLY SIGNED AND SEALED UNDER RULE 61G15-23.004, F.A.C.

REVISIONS			
DATE	DESCRIPTION	DATE	DESCRIPTION

JOHNSON ENGINEERING
2122 JOHNSON STREET
FORT MYERS, FL 33901
EB 642 & LB 642
RYAN K. BELL, P.E. NO. 60010

LEE COUNTY PUBLIC WORKS
DEPARTMENT OF TRANSPORTATION

ROAD NO.	COUNTY	FINANCIAL PROJECT ID
C.R. 765	LEE	

UTILITY ADJUSTMENTS

SHEET NO.
123

MJN 6/9/2019 5:35:50 PM U:\Projects\20181310-000\utils\PLANUW02.dgn

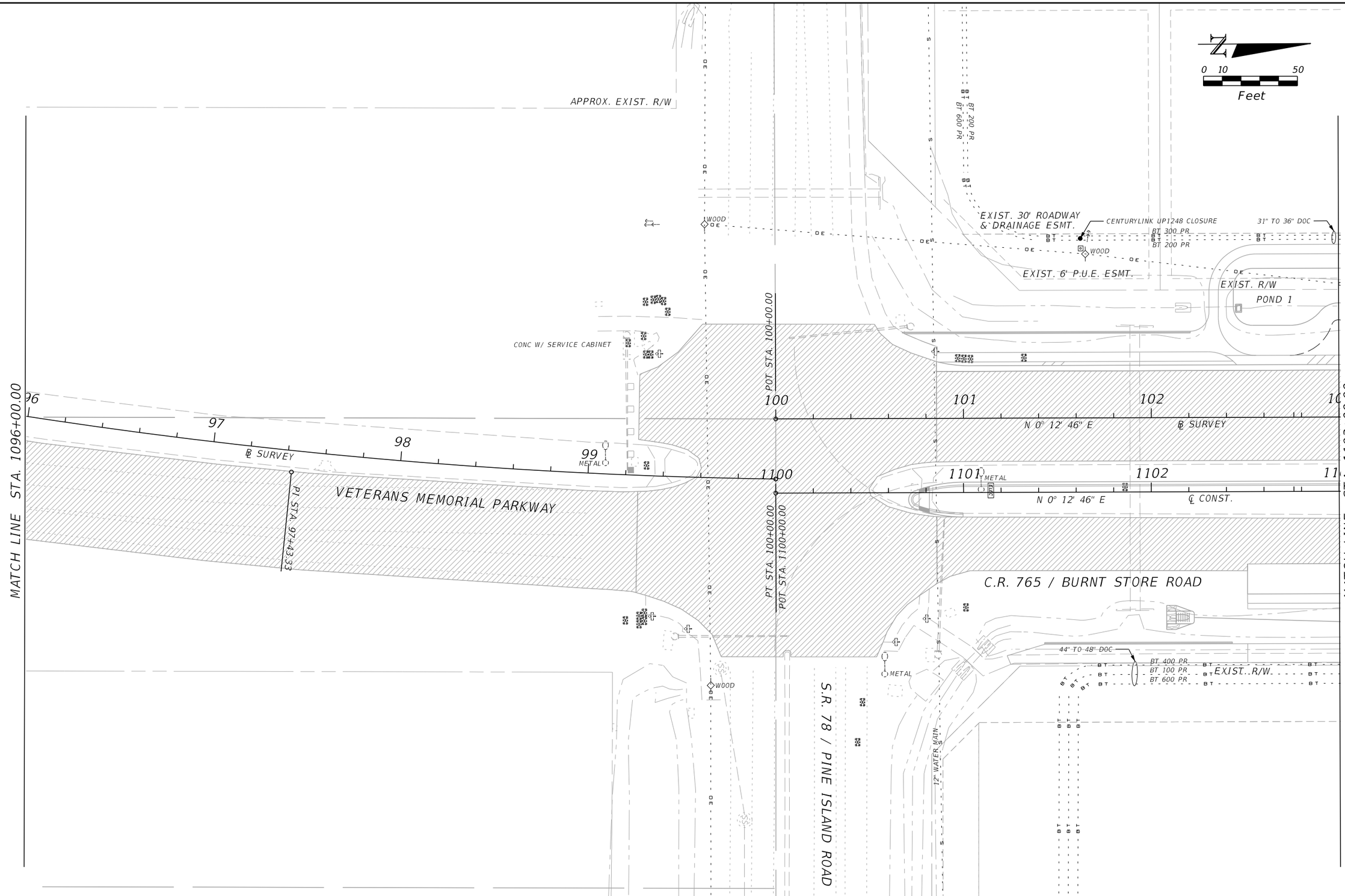

REVISIONS			
DATE	DESCRIPTION	DATE	DESCRIPTION

JOHNSON ENGINEERING
2122 JOHNSON STREET
FORT MYERS, FL 33901
EB 642 & LB 642
RYAN K. BELL, P.E. NO. 60010

LEE COUNTY PUBLIC WORKS
DEPARTMENT OF TRANSPORTATION

ROAD NO.	COUNTY	FINANCIAL PROJECT ID
C.R. 765	LEE	

UTILITY ADJUSTMENTS

SHEET NO. 124

THE OFFICIAL RECORD OF THIS SHEET IS THE ELECTRONIC FILE DIGITALLY SIGNED AND SEALED UNDER RULE 61G15-23.004, F.A.C.

MJN 6/9/2019 5:35:51 PM U:\Projects\20181310-000\utils\PLANUW03.dgn

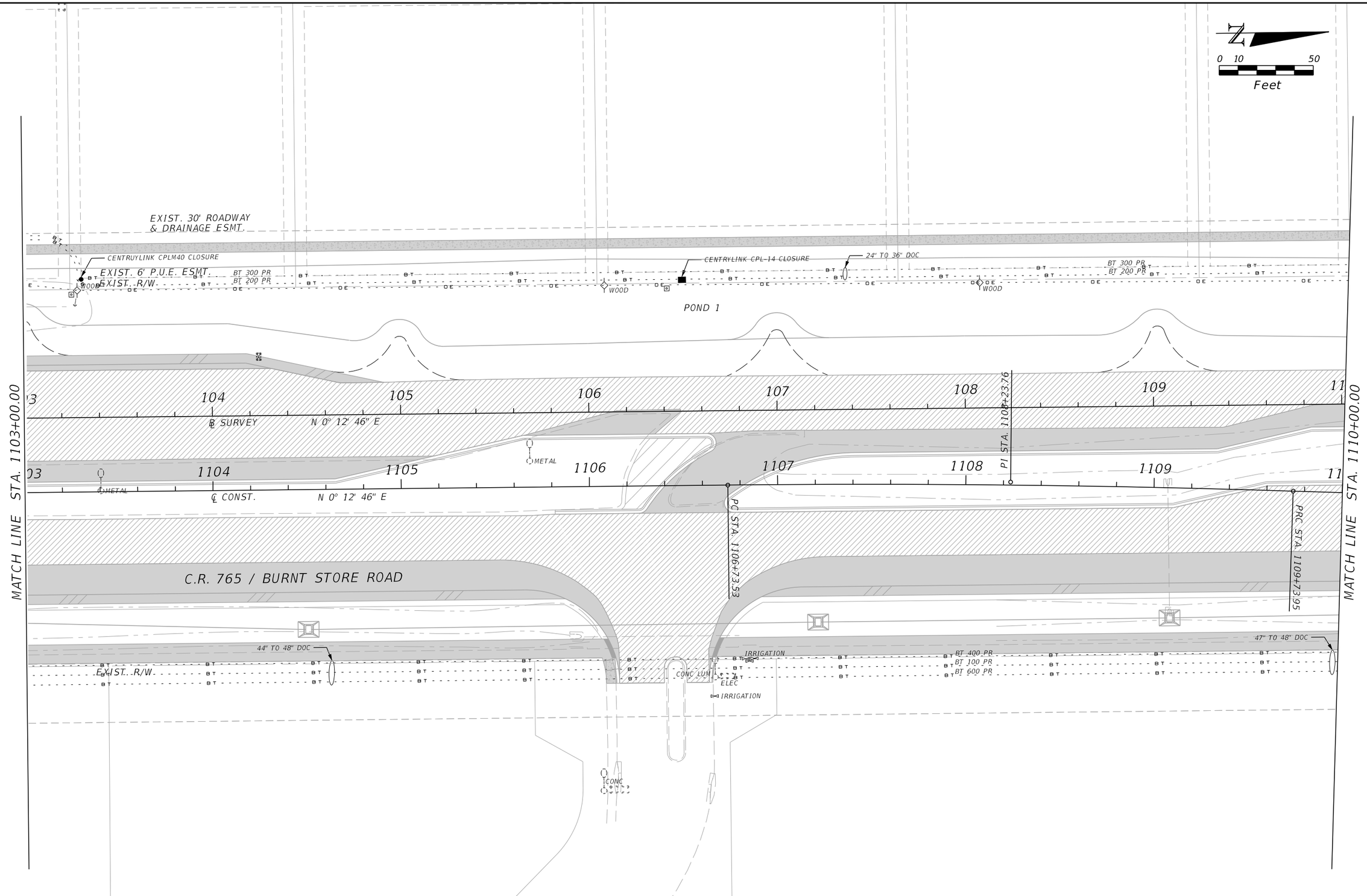

REVISIONS			
DATE	DESCRIPTION	DATE	DESCRIPTION

JOHNSON ENGINEERING
2122 JOHNSON STREET
FORT MYERS, FL 33901
EB 642 & LB 642
RYAN K. BELL, P.E. NO. 60010

LEE COUNTY PUBLIC WORKS
DEPARTMENT OF TRANSPORTATION

ROAD NO.	COUNTY	FINANCIAL PROJECT ID
C.R. 765	LEE	

UTILITY ADJUSTMENTS

SHEET NO. 125

MJN 6/9/2019 5:35:52 PM U:\Projects\20181310-000\utils\PLANUW04.dgn

THE OFFICIAL RECORD OF THIS SHEET IS THE ELECTRONIC FILE DIGITALLY SIGNED AND SEALED UNDER RULE 61G15-23.004, F.A.C.

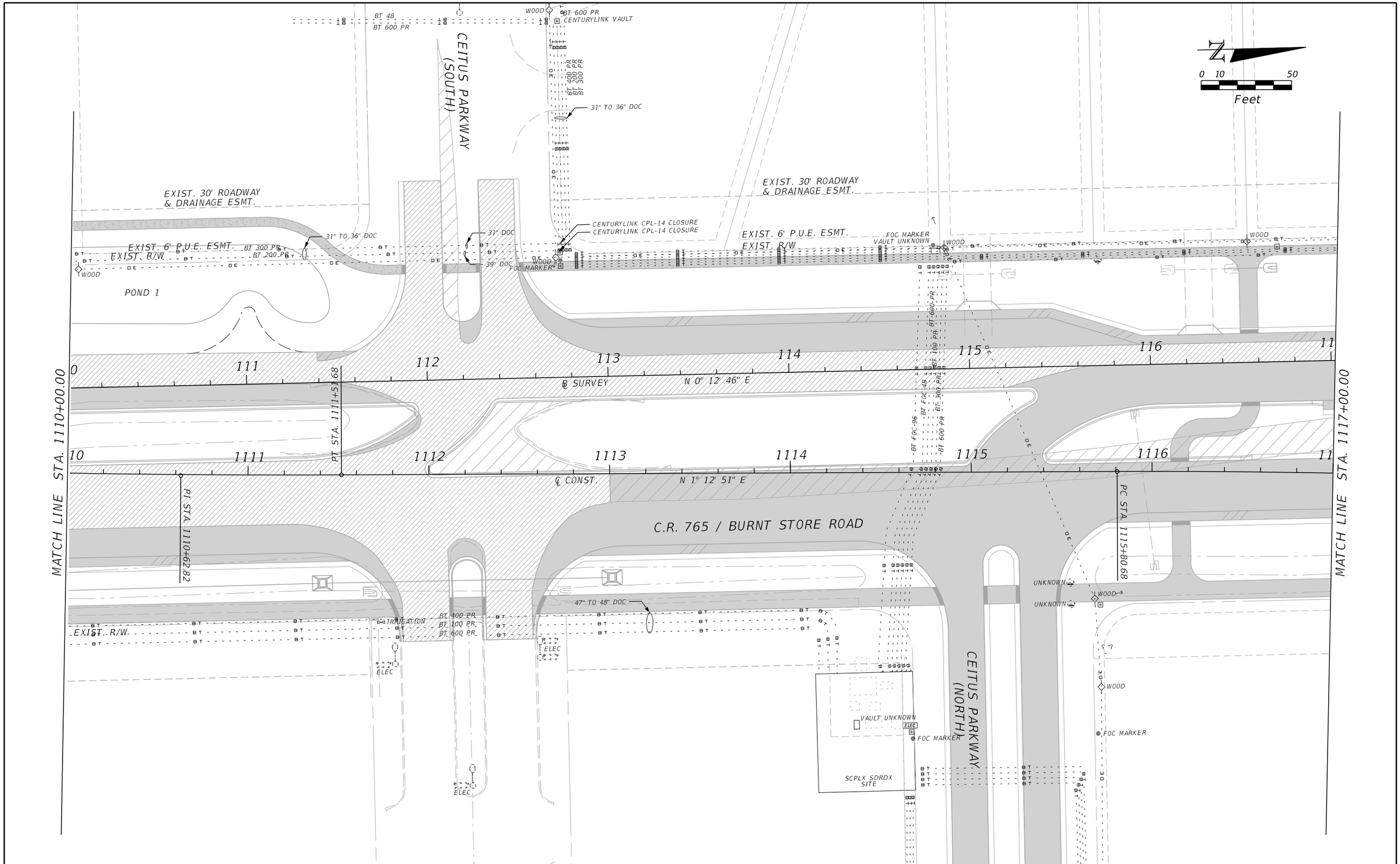

REVISIONS			
DATE	DESCRIPTION	DATE	DESCRIPTION

JOHNSON ENGINEERING
2122 JOHNSON STREET
FORT MYERS, FL 33901
EB 642 & LB 642
RYAN K. BELL, P.E. NO. 60010

LEE COUNTY PUBLIC WORKS
DEPARTMENT OF TRANSPORTATION

ROAD NO.	COUNTY	FINANCIAL PROJECT ID
C.R. 765	LEE	

UTILITY ADJUSTMENTS

SHEET NO. 126

THE OFFICIAL RECORD OF THIS SHEET IS THE ELECTRONIC FILE DIGITALLY SIGNED AND SEALED UNDER RULE 61G15-23.004, F.A.C.

MJN 6/9/2019 5:35:53 PM U:\Projects\20181310-000\utils\PLANUW05.dgn

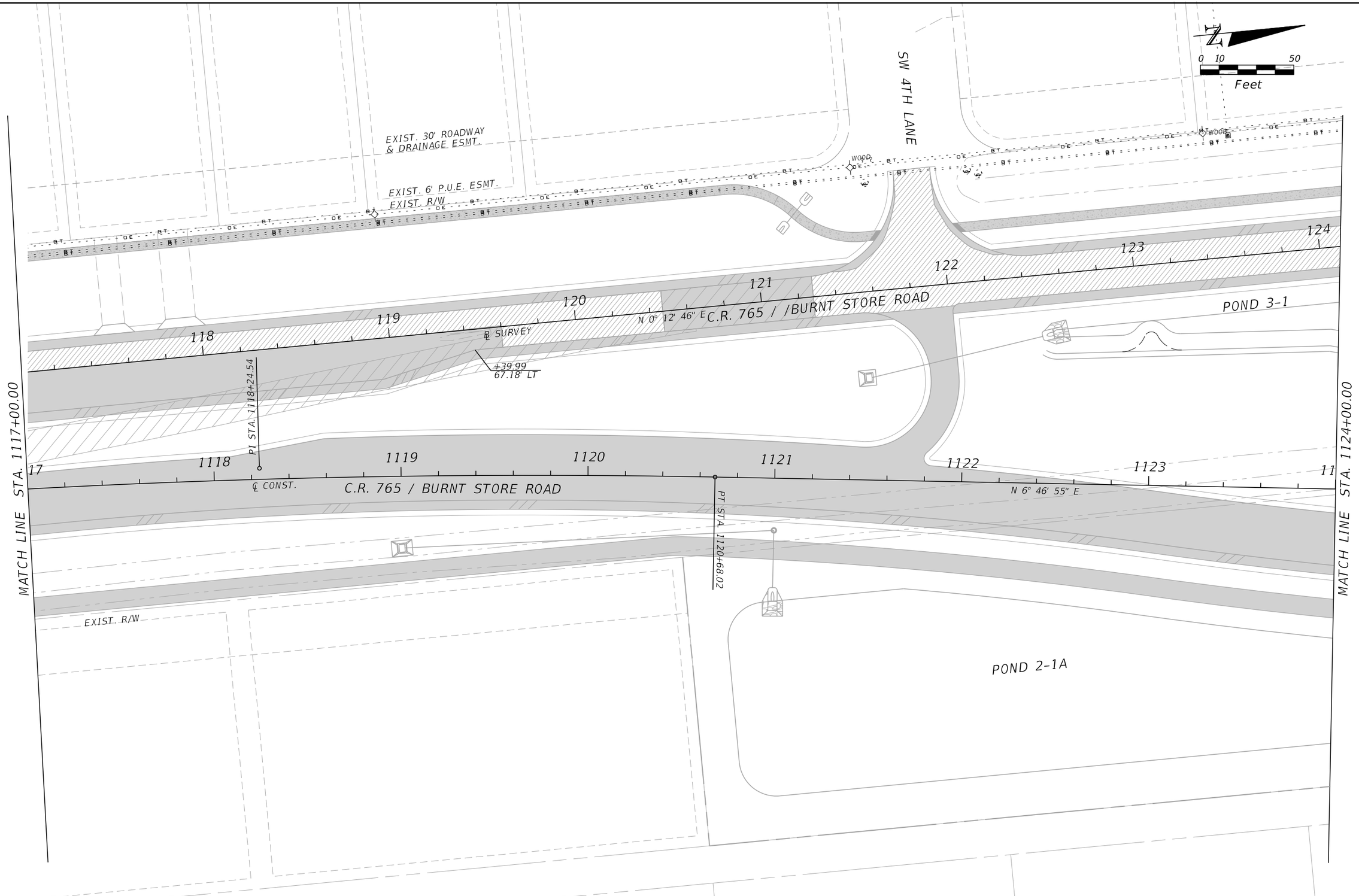

REVISIONS			
DATE	DESCRIPTION	DATE	DESCRIPTION

JOHNSON ENGINEERING
2122 JOHNSON STREET
FORT MYERS, FL 33901
EB 642 & LB 642
RYAN K. BELL, P.E. NO. 60010

LEE COUNTY PUBLIC WORKS
DEPARTMENT OF TRANSPORTATION

ROAD NO.	COUNTY	FINANCIAL PROJECT ID
C.R. 765	LEE	

UTILITY ADJUSTMENTS

SHEET NO.
127

THE OFFICIAL RECORD OF THIS SHEET IS THE ELECTRONIC FILE DIGITALLY SIGNED AND SEALED UNDER RULE 61G15-23.004, F.A.C.

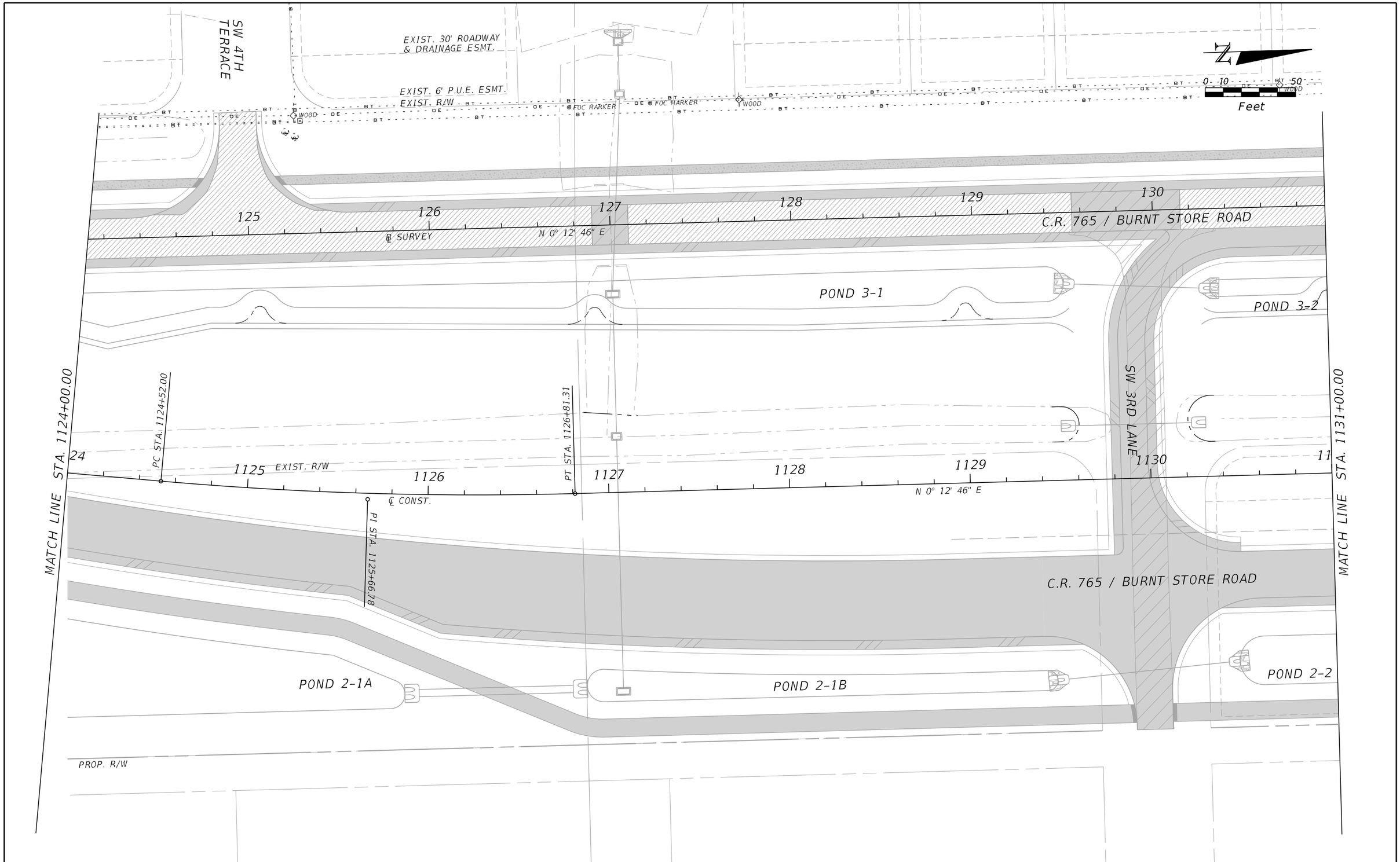

REVISIONS			
DATE	DESCRIPTION	DATE	DESCRIPTION

JOHNSON ENGINEERING
2122 JOHNSON STREET
FORT MYERS, FL 33901
EB 642 & LB 642
RYAN K. BELL, P.E. NO. 60010

LEE COUNTY PUBLIC WORKS
DEPARTMENT OF TRANSPORTATION

ROAD NO.	COUNTY	FINANCIAL PROJECT ID
C.R. 765	LEE	

UTILITY ADJUSTMENTS

SHEET NO. 128

THE OFFICIAL RECORD OF THIS SHEET IS THE ELECTRONIC FILE DIGITALLY SIGNED AND SEALED UNDER RULE 61G15-23.004, F.A.C.

MJN 6/9/2019 5:35:55 PM U:\Projects\20181310-000\utils\PLANUW07.dgn

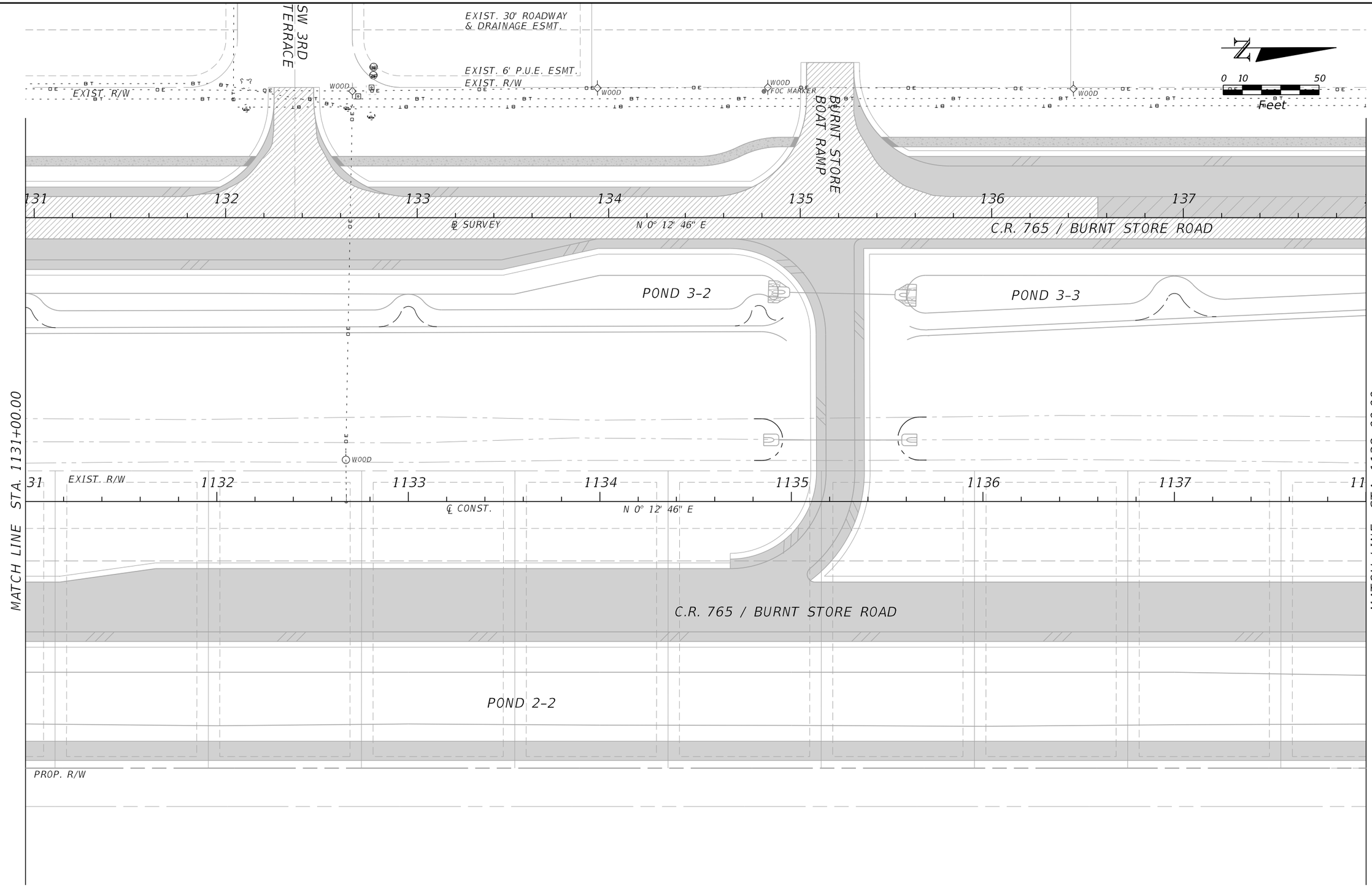

THE OFFICIAL RECORD OF THIS SHEET IS THE ELECTRONIC FILE DIGITALLY SIGNED AND SEALED UNDER RULE 61G15-23.004, F.A.C.

REVISIONS			
DATE	DESCRIPTION	DATE	DESCRIPTION

JOHNSON ENGINEERING
2122 JOHNSON STREET
FORT MYERS, FL 33901
EB 642 & LB 642
RYAN K. BELL, P.E. NO. 60010

LEE COUNTY PUBLIC WORKS
DEPARTMENT OF TRANSPORTATION

ROAD NO.	COUNTY	FINANCIAL PROJECT ID
C.R. 765	LEE	

UTILITY ADJUSTMENTS

SHEET NO.
129

MJN 6/9/2019 5:35:56 PM U:\Projects\20181310-000\utils\PLANUW08.dgn

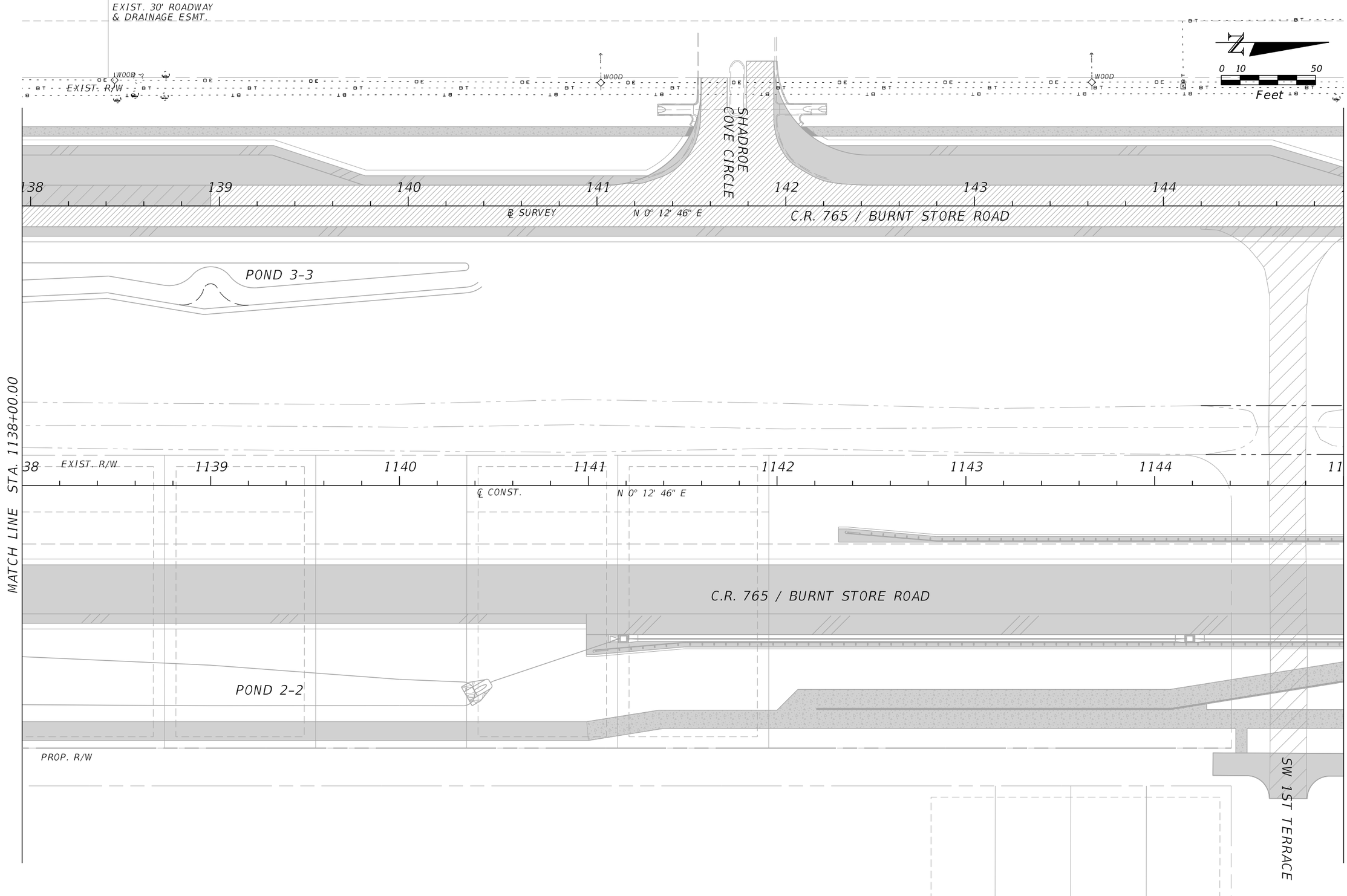

THE OFFICIAL RECORD OF THIS SHEET IS THE ELECTRONIC FILE DIGITALLY SIGNED AND SEALED UNDER RULE 61G15-23.004, F.A.C.

REVISIONS			
DATE	DESCRIPTION	DATE	DESCRIPTION

JOHNSON ENGINEERING
2122 JOHNSON STREET
FORT MYERS, FL 33901
EB 642 & LB 642
RYAN K. BELL, P.E. NO. 60010

LEE COUNTY PUBLIC WORKS
DEPARTMENT OF TRANSPORTATION

ROAD NO.	COUNTY	FINANCIAL PROJECT ID
C.R. 765	LEE	

UTILITY ADJUSTMENTS

SHEET NO. 130

MJN 6/9/2019 5:35:57 PM U:\Projects\20181310-000\utils\PLANUW09.dgn

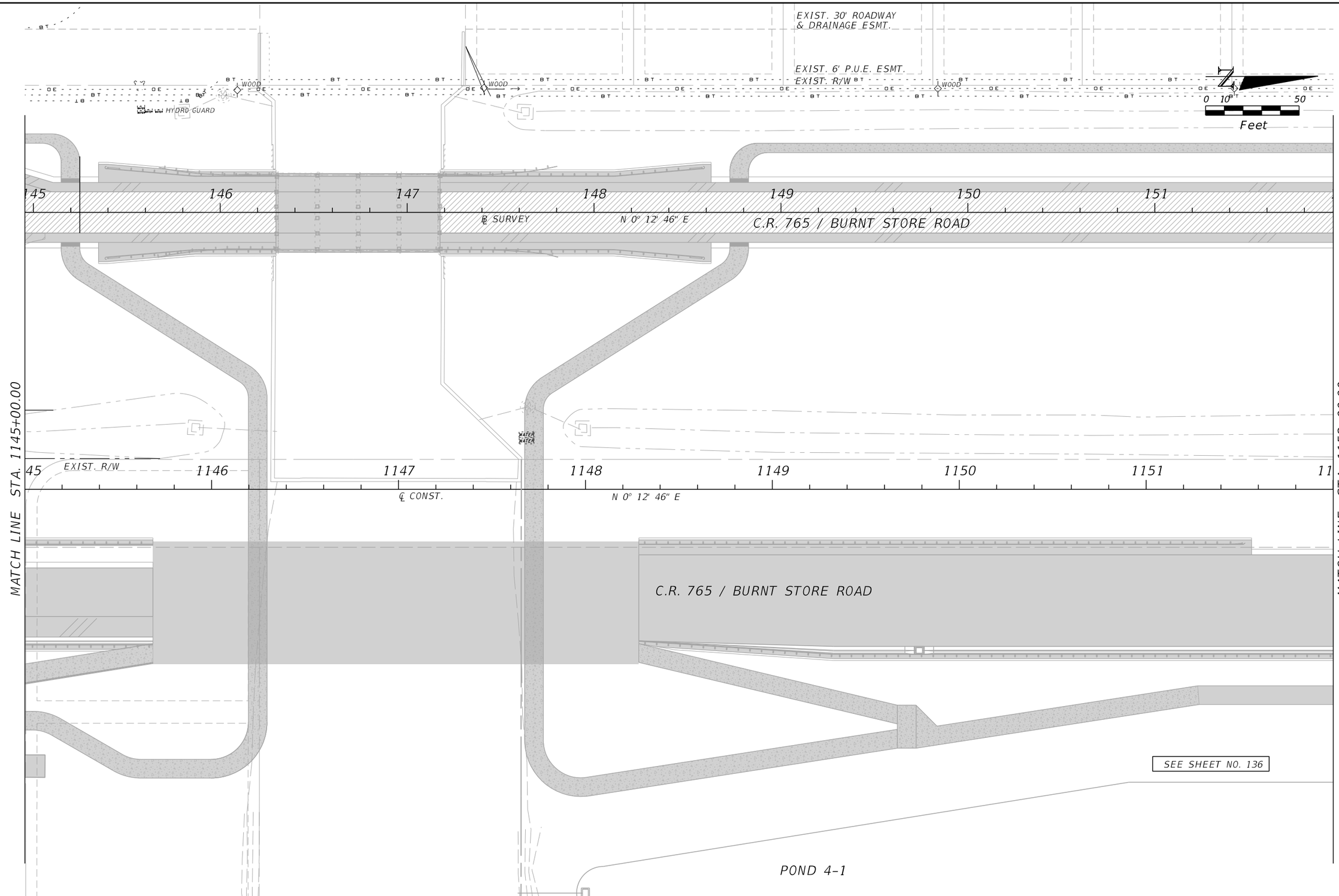

REVISIONS			
DATE	DESCRIPTION	DATE	DESCRIPTION

JOHNSON ENGINEERING
2122 JOHNSON STREET
FORT MYERS, FL 33901
EB 642 & LB 642
RYAN K. BELL, P.E. NO. 60010

LEE COUNTY PUBLIC WORKS
DEPARTMENT OF TRANSPORTATION

ROAD NO.	COUNTY	FINANCIAL PROJECT ID
C.R. 765	LEE	

UTILITY ADJUSTMENTS

SHEET NO.
131

THE OFFICIAL RECORD OF THIS SHEET IS THE ELECTRONIC FILE DIGITALLY SIGNED AND SEALED UNDER RULE 61G15-23.004, F.A.C.

EXIST. 30' ROADWAY
& DRAINAGE ESMT.

EXIST. 6' P.U.E. ESMT.
EXIST. R/W

VAULT UNKNOWN
FOC MARKER

WOOD

WOOD
FOC MARKER

0 10 50
Feet

PI STA. 153+61.20

152 153 154 155 156 157 158

C.R. 765 / BURNT STORE ROAD

N 0° 10' 32" E ℄ SURVEY

POND 5-1

EMBERS
PARKWAY

PI STA. 1153+65.88

MATCH LINE STA. 1152+00.00

MATCH LINE STA. 1159+00.00

152 EXIST. R/W 1153 1154 1155 1156 1157 1158 11

WOOD

N 0° 10' 32" E ℄ CONST.

C.R. 765 / BURNT STORE ROAD

POND 4-2

WOOD

4" PVC WELL

POND 4-1

REVISIONS			
DATE	DESCRIPTION	DATE	DESCRIPTION

JOHNSON
ENGINEERING
2122 JOHNSON STREET
FORT MYERS, FL 33901
EB 642 & LB 642
RYAN K. BELL, P.E. NO. 60010

LEE COUNTY PUBLIC WORKS
DEPARTMENT OF TRANSPORTATION

ROAD NO.	COUNTY	FINANCIAL PROJECT ID
C.R. 765	LEE	

UTILITY ADJUSTMENTS

SHEET NO.
132

THE OFFICIAL RECORD OF THIS SHEET IS THE ELECTRONIC FILE DIGITALLY SIGNED AND SEALED UNDER RULE 61G15-23.004, F.A.C.

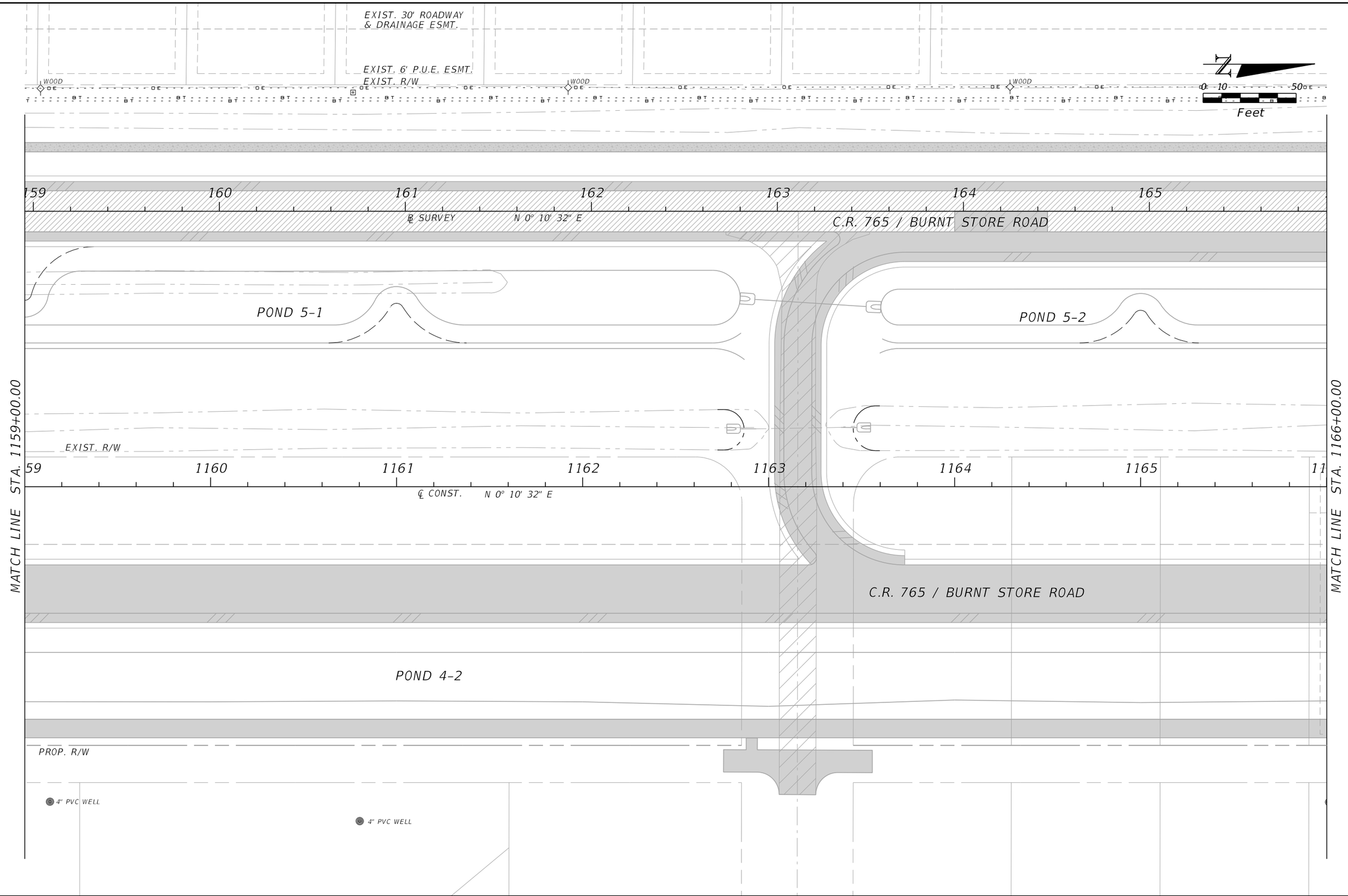

THE OFFICIAL RECORD OF THIS SHEET IS THE ELECTRONIC FILE DIGITALLY SIGNED AND SEALED UNDER RULE 61G15-23.004, F.A.C.

REVISIONS			
DATE	DESCRIPTION	DATE	DESCRIPTION

JOHNSON ENGINEERING
2122 JOHNSON STREET
FORT MYERS, FL 33901
EB 642 & LB 642
RYAN K. BELL, P.E. NO. 60010

LEE COUNTY PUBLIC WORKS
DEPARTMENT OF TRANSPORTATION

ROAD NO.	COUNTY	FINANCIAL PROJECT ID
C.R. 765	LEE	

UTILITY ADJUSTMENTS

SHEET NO.
133

MJN 6/9/2019 5:36:01 PM U:\Projects\20181310-000\utils\PLANUW12.dgn

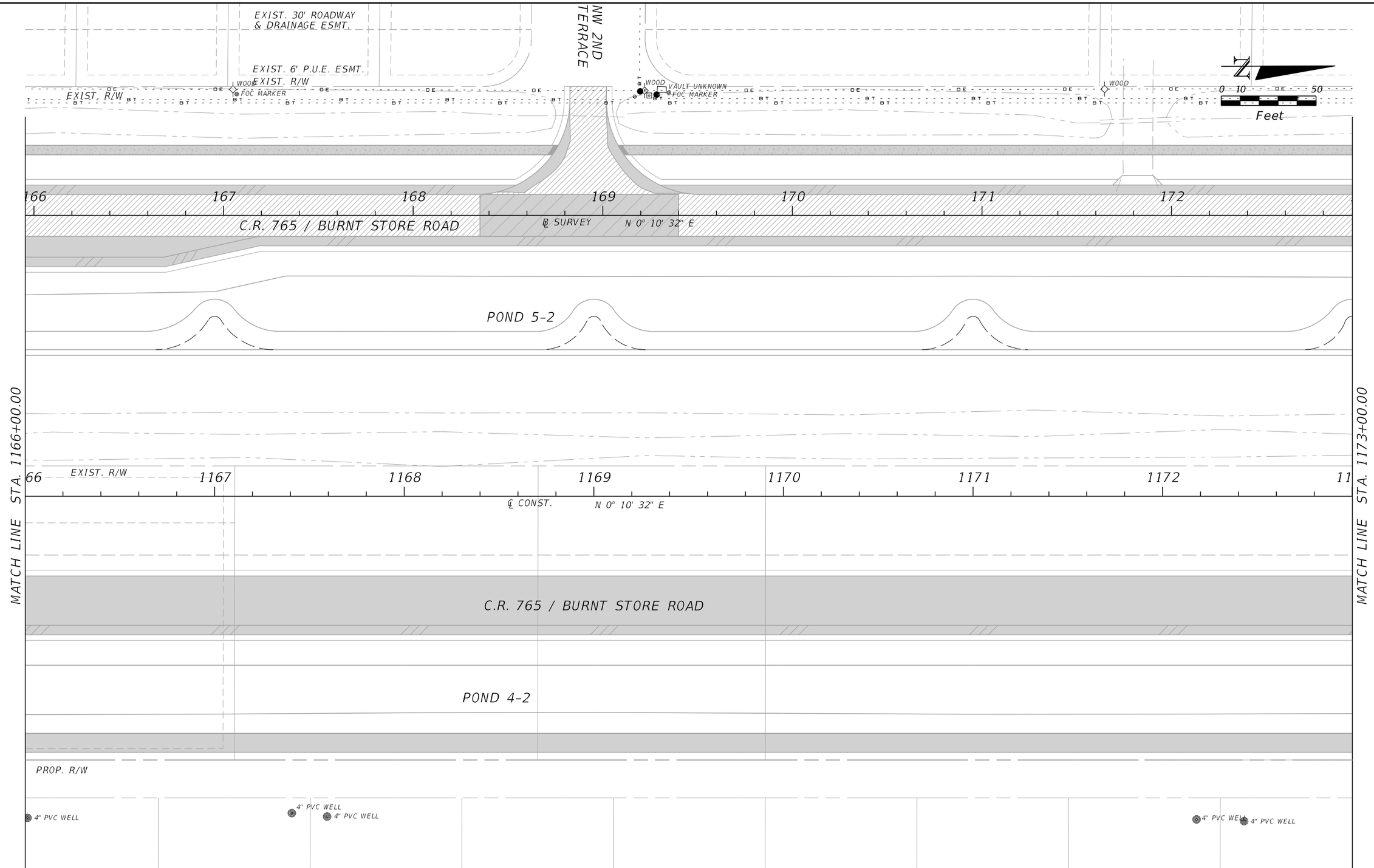

THE OFFICIAL RECORD OF THIS SHEET IS THE ELECTRONIC FILE DIGITALLY SIGNED AND SEALED UNDER RULE 61G15-23.004, F.A.C.

REVISIONS			
DATE	DESCRIPTION	DATE	DESCRIPTION

JOHNSON ENGINEERING
2122 JOHNSON STREET
FORT MYERS, FL 33901
EB 642 & LB 642
RYAN K. BELL, P.E. NO. 60010

LEE COUNTY PUBLIC WORKS
DEPARTMENT OF TRANSPORTATION

ROAD NO.	COUNTY	FINANCIAL PROJECT ID
C.R. 765	LEE	

UTILITY ADJUSTMENTS

SHEET NO.
134

MJN 6/9/2019 5:36:02 PM U:\Projects\20181310-000\utils\PLANUW13.dgn

REVISIONS			
DATE	DESCRIPTION	DATE	DESCRIPTION

JOHNSON ENGINEERING
2122 JOHNSON STREET
FORT MYERS, FL 33901
EB 642 & LB 642
RYAN K. BELL, P.E. NO. 60010

LEE COUNTY PUBLIC WORKS
DEPARTMENT OF TRANSPORTATION

ROAD NO.	COUNTY	FINANCIAL PROJECT ID
C.R. 765	LEE	

UTILITY ADJUSTMENTS

SHEET NO.
135

MJN 6/9/2019 5:36:03 PM U:\Projects\20181310-000\utils\PLANUW14.dgn

THE OFFICIAL RECORD OF THIS SHEET IS THE ELECTRONIC FILE DIGITALLY SIGNED AND SEALED UNDER RULE 61G15-23.004, F.A.C.

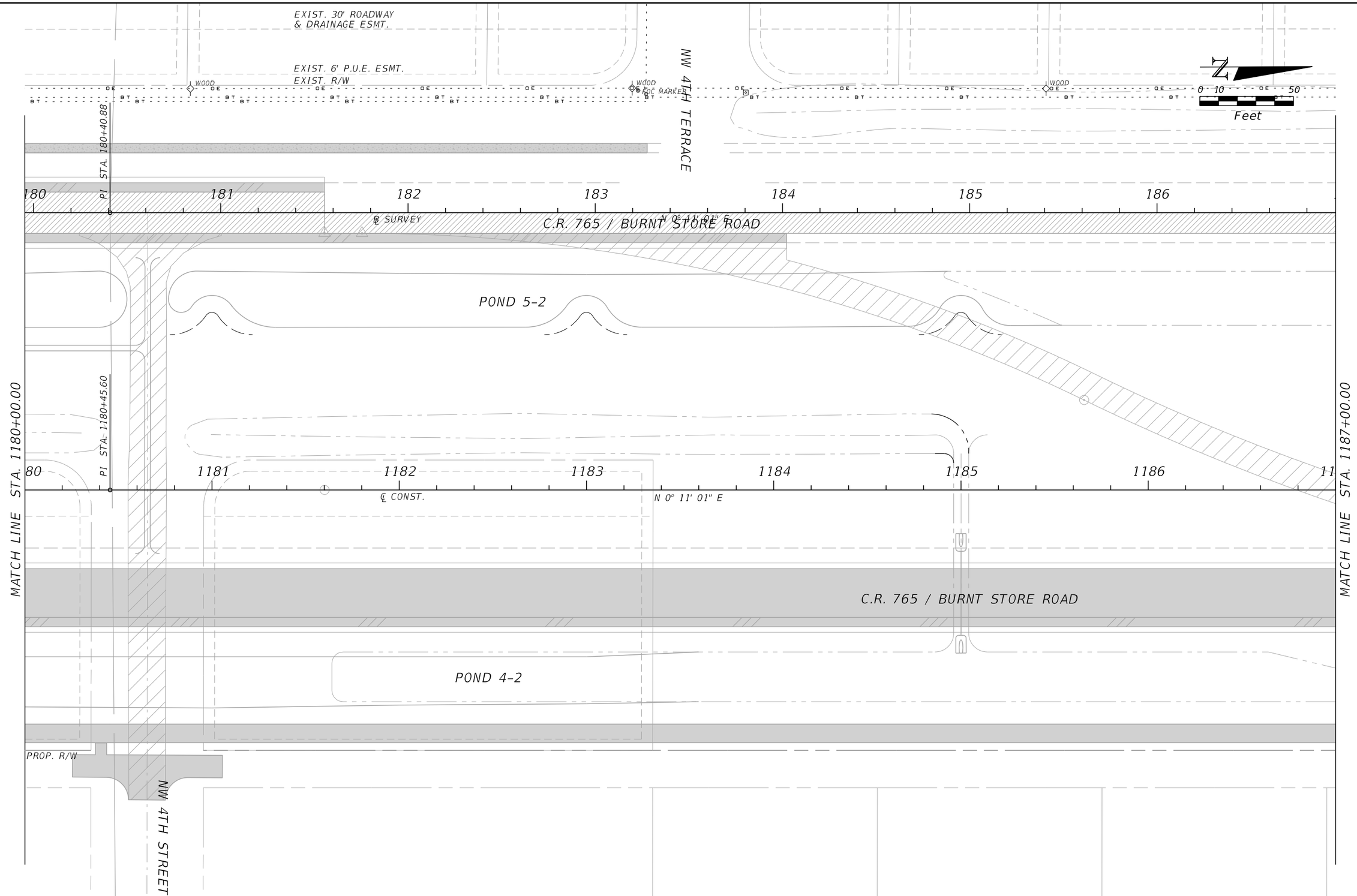

REVISIONS			
DATE	DESCRIPTION	DATE	DESCRIPTION

JOHNSON ENGINEERING
2122 JOHNSON STREET
FORT MYERS, FL 33901
EB 642 & LB 642
RYAN K. BELL, P.E. NO. 60010

LEE COUNTY PUBLIC WORKS
DEPARTMENT OF TRANSPORTATION

ROAD NO.	COUNTY	FINANCIAL PROJECT ID
C.R. 765	LEE	

UTILITY ADJUSTMENTS

SHEET NO.
136

THE OFFICIAL RECORD OF THIS SHEET IS THE ELECTRONIC FILE DIGITALLY SIGNED AND SEALED UNDER RULE 61G15-23.004, F.A.C.

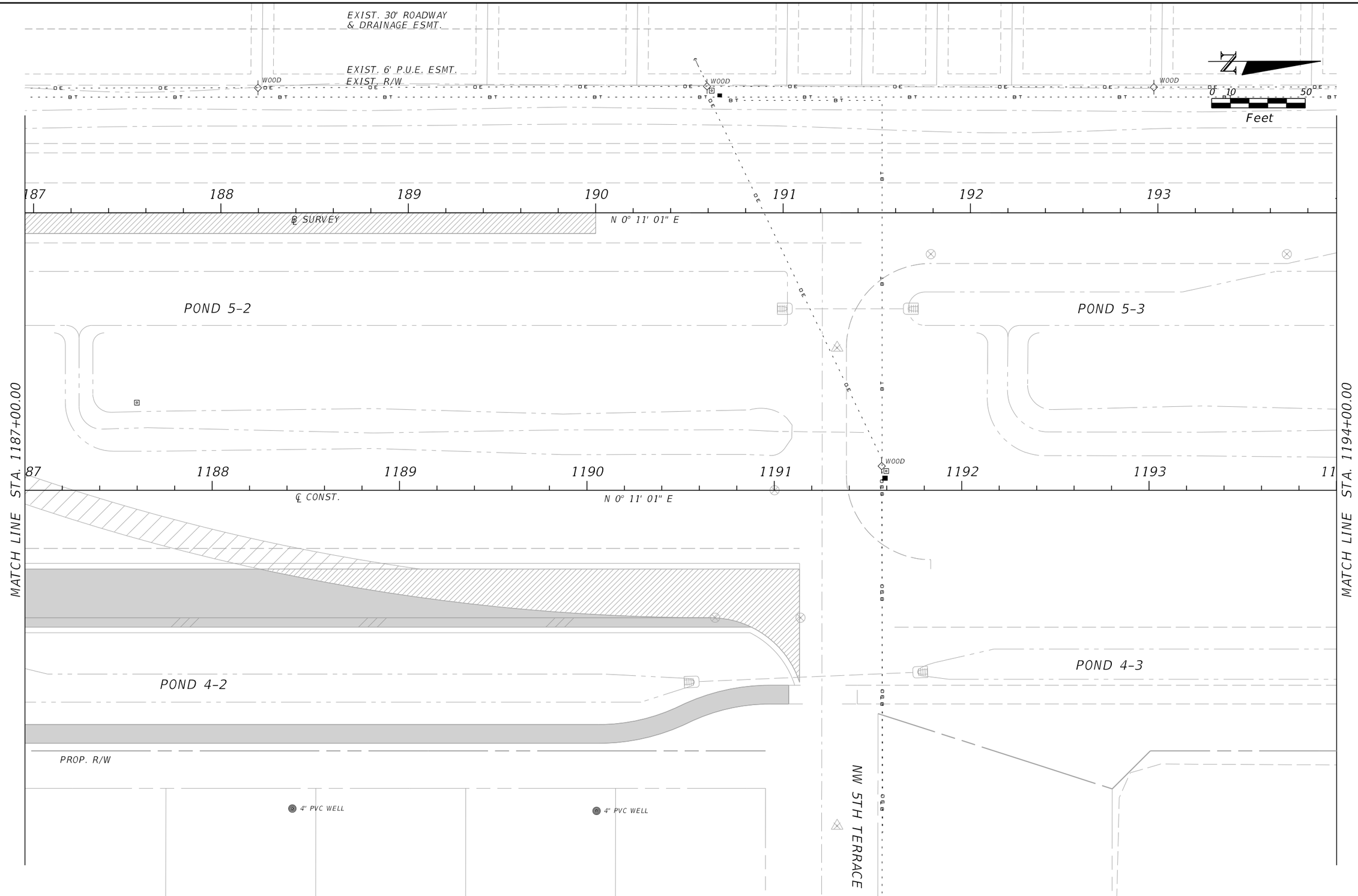

THE OFFICIAL RECORD OF THIS SHEET IS THE ELECTRONIC FILE DIGITALLY SIGNED AND SEALED UNDER RULE 61G15-23.004, F.A.C.

REVISIONS			
DATE	DESCRIPTION	DATE	DESCRIPTION

JOHNSON ENGINEERING
2122 JOHNSON STREET
FORT MYERS, FL 33901
EB 642 & LB 642
RYAN K. BELL, P.E. NO. 60010

LEE COUNTY PUBLIC WORKS
DEPARTMENT OF TRANSPORTATION

ROAD NO.	COUNTY	FINANCIAL PROJECT ID
C.R. 765	LEE	

UTILITY ADJUSTMENTS

SHEET NO.
137

MJN 6/9/2019 5:36:05 PM U:\Projects\20181310-000\utils\PLANUW16.dgn

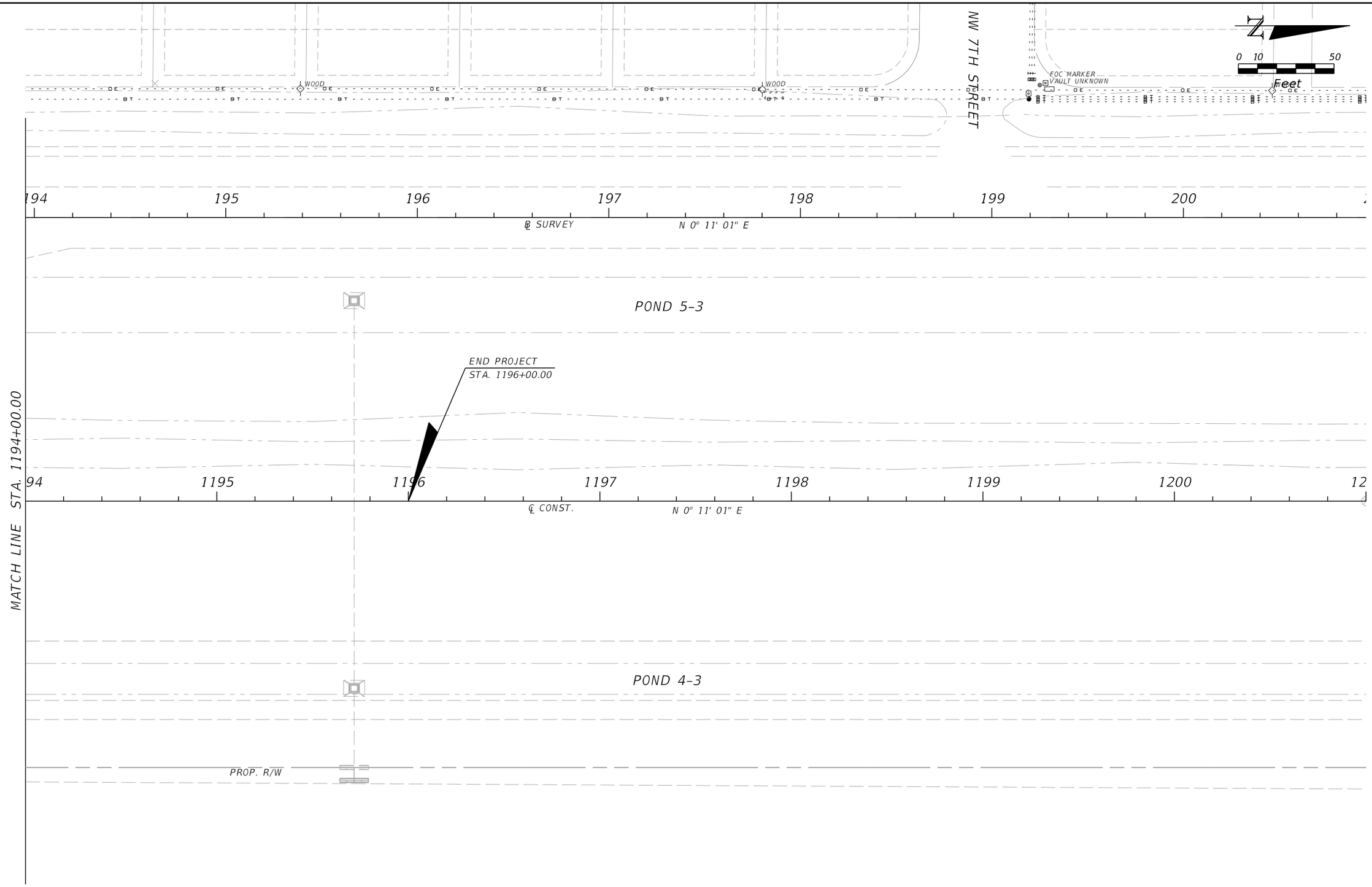

THE OFFICIAL RECORD OF THIS SHEET IS THE ELECTRONIC FILE DIGITALLY SIGNED AND SEALED UNDER RULE 61G15-23.004, F.A.C.

REVISIONS			
DATE	DESCRIPTION	DATE	DESCRIPTION

JOHNSON ENGINEERING
2122 JOHNSON STREET
FORT MYERS, FL 33901
EB 642 & LB 642
RYAN K. BELL, P.E. NO. 60010

LEE COUNTY PUBLIC WORKS
DEPARTMENT OF TRANSPORTATION

ROAD NO.	COUNTY	FINANCIAL PROJECT ID
C.R. 765	LEE	

UTILITY ADJUSTMENTS

SHEET NO.
138

MJN 6/9/2019 5:36:06 PM U:\Projects\20181310-000\utils\PLANUW17.dgn