DEVELOPMENT PLANS

FOR

BOCA GRANDE DRAINAGE SYSTEM

SECTIONS 13-14-23, TOWNSHIP 43 S., RANGE 20 E.

LEE COUNTY, FLORIDA

SHEET INDEX

SHEET NUMBER	SHEET TITLE/DESCRIPTION
1	COVER SHEET
2	KEY MAP
3-10	PLAN SHEETS
11	DEMOLITION PLAN SHEET
12-13	DETAIL SHEETS
14	CATCH BASIN SCHEDULE

LOCATION MAP
NOT TO SCALE

LEE COUNTY COMMISSIONERS

DISTRICT 1.	BOB JANES
DISTRICT 2.	DOUGLAS R. ST. CERNY
DISTRICT 3.	RAY JUDAH
DISTRICT 4.	ANDREW W. COY
DISTRICT 5.	JOHN E. ALBION

CERTIFICATION
THIS IS TO CERTIFY THAT THESE PLANS AND THE ASSOCIATED CONSTRUCTION PROJECTS ARE IN SUBSTANTIAL COMPLIANCE WITH THE LEE COUNTY LAND DEVELOPMENT CODE WITH THE EXCEPTION OF THE FOLLOWING DEVIATIONS WHICH HAVE BEEN APPROVED BY THE DIRECTOR OF PUBLIC WORKS.

DEVIATIONS
1.

ENGINEER OF RECORD:

GORDON D. MEIERS
P.E. # 16476

DATE

DEVELOPMENT ORDER APPROVED :
PUBLIC WORKS ADMINISTRATION

JIM LAVENDER
DIRECTOR OF PUBLIC WORKS

DATE

Ink Engineering
A Division of LBFH, Inc.

CONSULTING CIVIL ENGINEERS,
SURVEYORS & MAPPERS
"Partners For Results, Value By Design"

1400 Colonial Blvd, Suite 31, Fort Myers, Florida 33907
(941) 931-0455 Fax: (941) 931-0456
BPR & FBPE License No: 959 www.lbfh.com

Lee COUNTY

ATTENTION IS DIRECTED TO THE FACT THAT THESE PLANS MAY HAVE BEEN REDUCED IN SIZE BY REPRODUCTION. THAT MUST BE CONSIDERED WHEN OBTAINING SCALED DATA.

© 2001 LBFH, Inc.

DATE	BY	REVISIONS

PROJECT NO.: 02-7014

DANNY — DOT

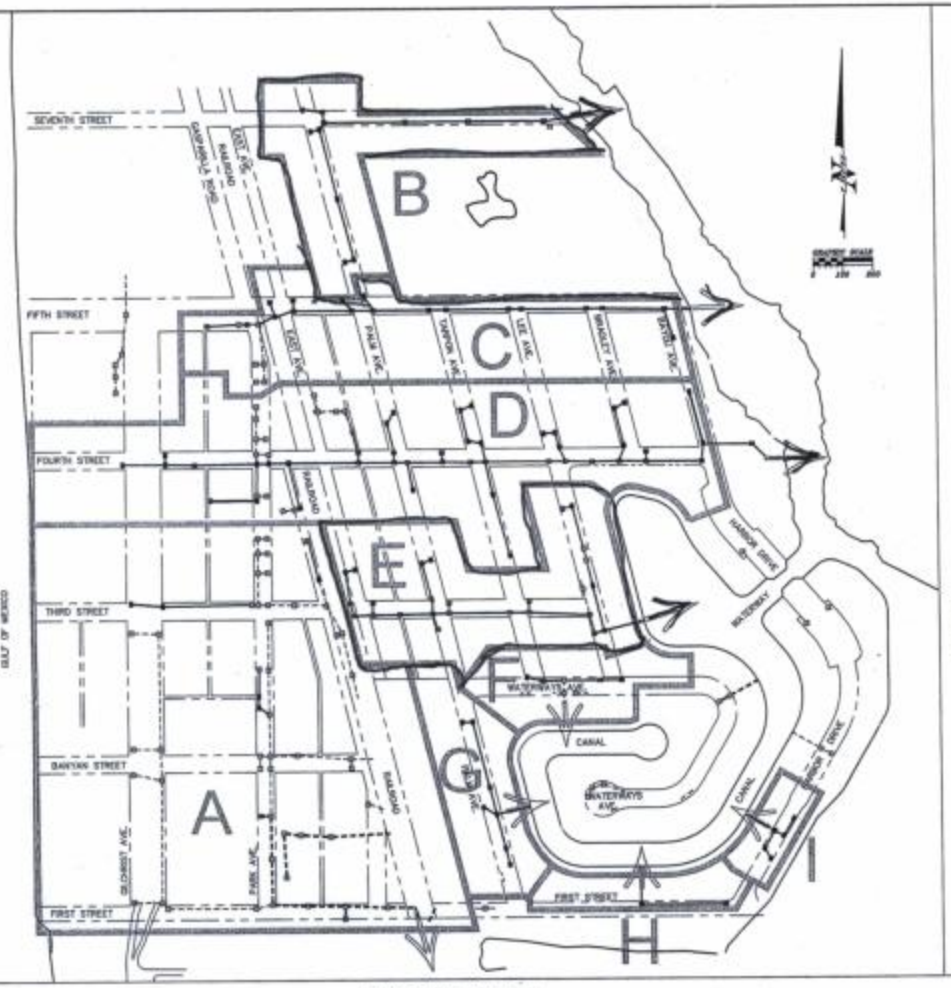

BASIN MAP

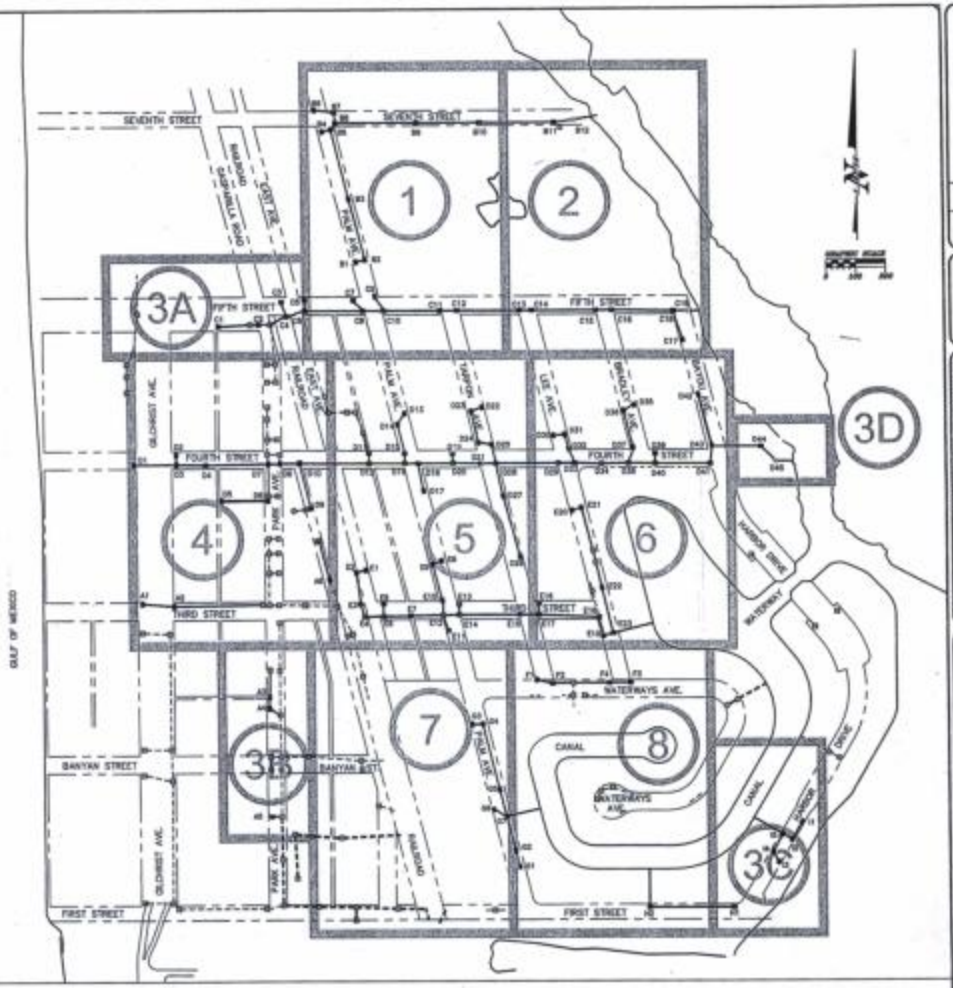

AREA KEY MAP

KEY

EXISTING INLET AND PIPE (TO REMAIN)

PROPOSED INLET AND PIPE (TO BE CONSTRUCTED)

A	39.41 AC	C	11.14 AC	E	9.71 AC	G	4.49 AC	I	1.35 AC
B	6.96 AC	D	22.79 AC	F	3.51 AC	H	2.03 AC		

DATE	BY	REVISIONS
5/13/04	GP	FL PER APPROVAL AND ENGINEER
5/26/04	GP	CHG. IN WORK CONSTRUCTION & ENGINEER
5/26/04	GP	
5/26/04	GP	
5/26/04	GP	
5/26/04	GP	
5/26/04	GP	
5/26/04	GP	AS PER SE COMMENTS

Date: 11/05/03
Scale: 1"=200'
Drawn: J. Hutchins
Design: J. Hutchins
Checked: J.M.

bsk Engineering
A Division of LBFH, Inc.
CONSULTING CIVIL ENGINEERS, PLANNERS & SURVEYORS
"Performance For Results, Value By Design"
1400 Colonial Blvd., Suite 31, Fort Myers, Florida 33907
(239) 931-0483 Fax (239) 931-0488 www.bsk.com
EB# & FBPE License No. 3242

CLIENT
LEE COUNTY BOARD OF LEE COUNTY COMMISSIONERS
P.O. BOX 398
LEE COUNTY, FLORIDA
(239)-335-2186

OVERALL PLAN SHEET
BOCA GRANDE DRAINAGE SYSTEM

SEC. 13,14,& 23, TWP 43 S., RGE. 20 E.
LEE COUNTY, FLORIDA

LBFH PROJECT No. 02-7014
SHEET 2
02-7014 SHEET 2.dwg

© LBFH, Inc.

SEE AREA 3A PLAN

SEE AREA 5 PLAN

SEE AREA 2 PLAN

FIFTH STREET

PALM AVE.

TARPON AVE.

SEVENTH STREET

REMOVE ABANDONED PIPE

REMOVE ABANDONED PIPE

6"AC 6½'OFF 39" Deep

2 W. Lines - North
1 South

6"AC 5' OFF 36" Deep

6"AC 10' OFF 36" Deep

SANITARY SEWER CROSSING

3" PVC 3' OFF 29" Deep

6"AC 1½' OFF 29" Deep

W/M REMOVED REPLACE PAVE AND NEW WM SERVICE S/W

6"AC 5' OFF 30"
10" PVC 7½' OFF 32"

6"AC
10" PVC
To Inn Tower

WAVE SCHEDULE 4' to 5' NORTH TO AVOID W/M CROSSING.

WAVE C-10 TO MIDDLE OF ROW & SIDEWALK

CATCH BASIN C-7
GR. ELV. 6.60'
INV. ELV. 2.60'

CATCH BASIN C-8
GR. ELV. 6.40'
INV. ELV. 2.40'

CATCH BASIN C-9
GR. ELV. 4.60'
INV. ELV. 2.60'

CATCH BASIN C-10
GR. ELV. 4.60'
INV. ELV. 2.60'

CATCH BASIN C-11
GR. ELV. 4.60'
INV. ELV. 2.60'

CATCH BASIN C-12
GR. ELV. 4.60'
INV. ELV. 2.60'

CATCH BASIN B-1
GR. ELV. 5.17'
INV. ELV. 2.64'

CATCH BASIN B-2
GR. ELV. 5.10'
INV. ELV. 2.87'

CATCH BASIN B-3
GR. ELV. 5.00'
INV. ELV. 2.87'

CATCH BASIN B-4
GR. ELV. 4.90'
INV. ELV. 2.79'

CATCH BASIN B-5
GR. ELV. 4.90'
INV. ELV. 2.77'

CATCH BASIN B-6
GR. ELV. 3.20'
INV. ELV. 0.80'

CATCH BASIN B-7
GR. ELV. 4.60'
INV. ELV. 2.60'

CATCH BASIN B-8
GR. ELV. 4.30'
INV. ELV. 2.30'

CATCH BASIN B-9
GR. ELV. 3.00'
INV. ELV. 0.20'

12"x18"ERCP

14"x23"ERCP

SAWCUT AND REPLACE PAVEMENT (TYPICAL)

REMOVE AND REPLACE EXIST. CONC. SIDEWALK

PALM TREE TO BE RELOCATED (TYPICAL)

EXISTING CONCRETE SIDEWALK (TO REMAIN)

REMOVE TREE (TYPICAL)

LEGEND

EXISTING DRAINAGE PIPE	PROPOSED INLET
PROPOSED DRAINAGE PIPE	PROPOSED WEIRS, SPREAD SHEETS (SEEN TO CONFLICT WITH THE EXISTING WEIRS AND SPREAD SHEETS)
EXISTING INLET	PROPOSED WEIRS, PERMANENT SHEETS (SEEN TO CONFLICT WITH EXISTING WEIRS)
PROPOSED DRAINAGE INLET	PROPOSED WEIRS, PER CONTRACT (SEEN TO CONFLICT WITH EXISTING WEIRS)
EXISTING WEIR LINE	REMOVE AND REPLACE EXIST. PAVEMENT SECTION
EXISTING WEIR CROSSINGS	REMOVE AND REPLACE EXIST. SIDEWALK SECTION
EXISTING WEIR NOTE	REMOVE AND REPLACE EXIST. DRIVEWAY SECTION
EXISTING ELEVATION	
PROPOSED ELEVATION	

Ink Engineering
A Division of LBFH, Inc.
CONSULTING CIVIL ENGINEERS, SURVEYORS & MAPPERS
"Partners For Results, Value By Design"
4420 Colonial Blvd., Suite 31, Fort Myers, Florida 33907
(239) 931-0485 Fax: (239) 931-0486
EB & TBPE License No. 0000 www.lbfh.com

DATE	BY	REVISIONS
12/06/04	JP	GRADE & CONSTRUCTION CHANGES
12/06/04	JP	ADD LBF CLIENT INFORMATION

Date: 12/01/03
Scale: 1"=50'
Drawn: RALAN
Checked: RALAN
Checked: JM

CLIENT
LEE COUNTY BOARD OF COUNTY COMMISSIONERS
P.O. BOX 398
LEE COUNTY, FLORIDA
(239)-335-2188

AREA 1 PLAN
BOCA GRANDE DRAINAGE SYSYTEM
SEC. 13,14,& 23, TWP 43 S., RGE 20 E.
LEE COUNTY, FLORIDA

LBFH PROJECT No. 02-7014
SHEET 3

SEE AREA 1 PLAN

SEE AREA 6 PLAN

LEE AVE.

BRADLEY AVE.

BAYOU AVE.

FIFTH STREET

SEVENTH STREET

CATCH BASIN C-13
GR. ELV. 3.30'
INV. ELV. 0.00'

CATCH BASIN C-14
GR. ELV. 3.20'
INV. ELV. 0.45'

CATCH BASIN C-15
GR. ELV. 3.60'
INV. ELV. 0.30'

CATCH BASIN C-16
GR. ELV. 3.60'
INV. ELV. 0.00'

CATCH BASIN C-17
GR. ELV. 3.10'
INV. ELV. 0.20'

CATCH BASIN C-18
GR. ELV. 3.60'
INV. ELV. 0.13'

CATCH BASIN B-11
GR. ELV. 2.20'
INV. ELV. -0.57'

STORMCEPTOR B-12
COV. ELV. 3.00'
E. PIPE INV. ELV. -0.90
W. PIPE INV. ELV. -0.80
BOTTOM EL. -6.10

OUT FALL
TIDEFLEX TF-2
CHECK VALVE (SEE DETAIL)
10'x10' RUBBLE RIPRAP
INV. ELV. -1.0'
AVG. TW ELV. 1.2'

STORMCEPTOR C-19
GR. ELV. 3.50'
W. PIPE INV. ELV. 0.00
E. PIPE INV. ELV. 0.00
BOTTOM INV. ELV. -9.50'

OUTFALL
TIDEFLEX TF-2
CHECK VALVE (SEE DETAIL)
10'x10' RUBBLE RIPRAP
INV. ELV. -0.91'
AVG. TW ELV. 1.2'

NIC
ALREADY INSTALLED

REMOVE TREE (TYPICAL)

REMOVE AND REPAIR EXIST. DRIVEWAYS

SAWCUT AND REPLACE PAVEMENT (TYPICAL)

EXISTING SIDEWALK (TO REMAIN)

REMOVE AND REPLACE EXIST. CONC. WALK

PALM TREE TO BE RELOCATED

14"x23" ERCP

18"x30" ERCP

19"x30" ERCP

12"x18" ERCP

3" PVC
15" DEEP

SECTION A-A

SECTION B-B

LEGEND

DATE	BY	REVISIONS
7/29/04	JP	FINAL - UNDER CONSTRUCTION SUBMITTED
10/26/04	JP	PER SFWMD COMMENTS
10/26/04	JP	PER LEE COUNTY DOT

Date: 7/29/04
Scale: 1"=20'
Drawn: 06/04
Design: 06/04
Checked: GB

Ink Engineering
A Division of LDPS, Inc.
CONSULTING CIVIL ENGINEERS, SURVEYORS & MAPPERS
"Partners For Results, Value By Design"
9450 Colonial Blvd, Suite 31, Fort Myers, Florida 33907
(239) 931-0455 Fax: (239) 931-0458
LDPS & PSPA License No. 829 www.ink.com

CLIENT
LEE COUNTY BOARD
OF COUNTY COMMISSIONERS
P.O. BOX 398
LEE COUNTY, FLORIDA
(239)-335-2186

AREA 2 PLAN
BOCA GRANDE DRAINAGE SYSTEM
SEC. 13,14,& 23, TWP 43 S., RGE 20 E.
LEE COUNTY, FLORIDA

LDPS PROJECT No. 02-7014
SHEET 4

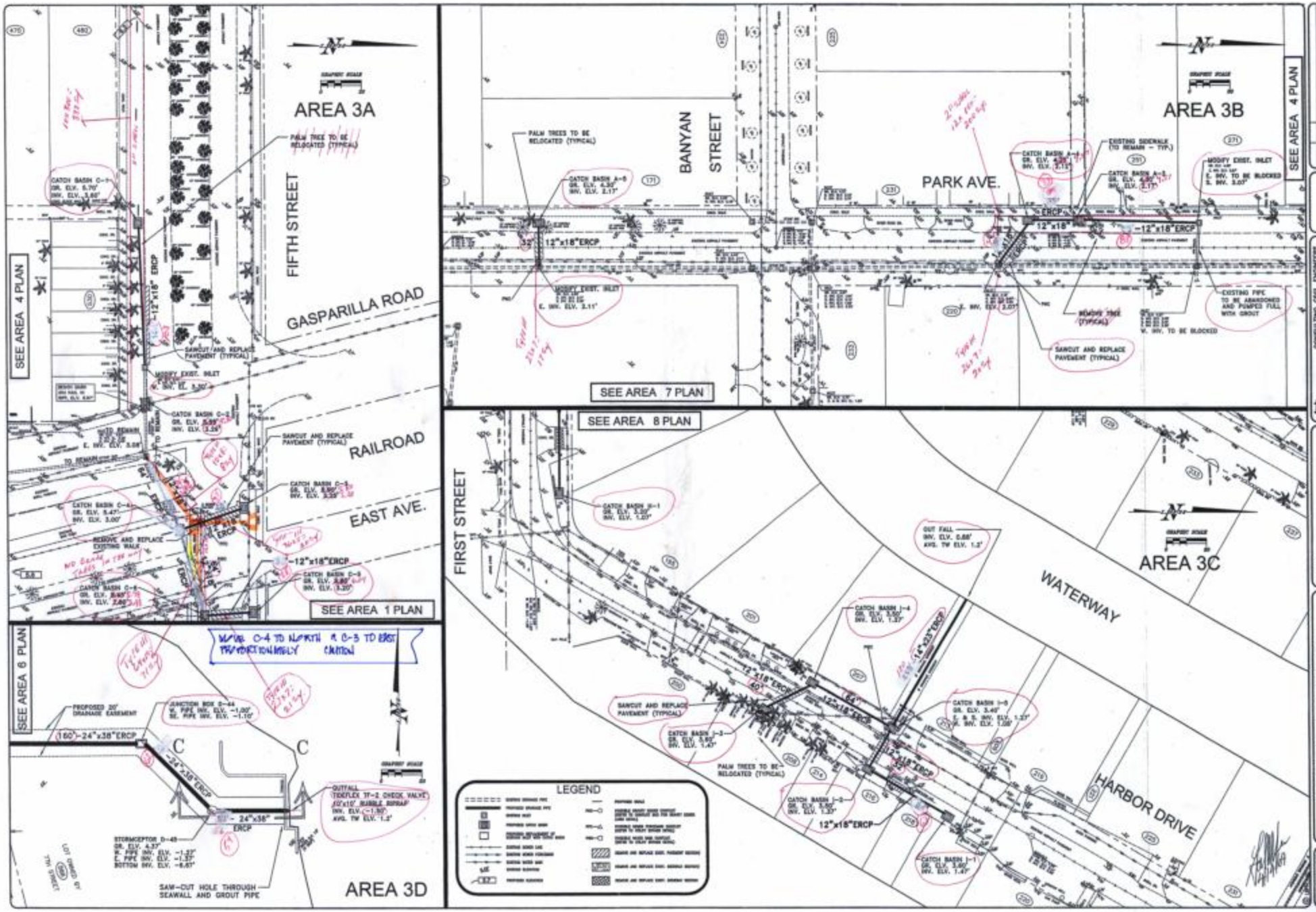

DATE	BY	REVISIONS
7/25/08	TF	CHG. - MINOR CONSTRUCTION CHANGES
7/25/08	BS	PE PER SFWMD DFP REVIEW
7/25/08	BS	MODIFY BOXES & INSTALL
7/25/08	BS	PE PER LEE COUNTY DF

Date 7/25/08
Scale HORIZ
Design DL/BS
Drawn DL/BS
Checked DB

Engineering
CONSULTING CIVIL ENGINEERS, SURVEYORS & MAPPERS
"Partners For Results, Value By Design"
A Division of LBFH, Inc.
4420 Colonial Blvd., Suite 31, Fort Myers, Florida 33907
(239) 936-1202 FAX (239) 936-1203 www.lbfh.com
LBFH, Inc. Certificate No. 1899

CLIENT
LEE COUNTY BOARD
OF COUNTY COMMISSIONERS
P.O. BOX 398
LEE COUNTY, FLORIDA
(239)-335-2186

AREA 3 A-D PLANS
BOCA GRANDE DRAINAGE SYSTEM

SEC. 13,14 & 23, TWP 43 S., RGE 20 E.
LEE COUNTY, FLORIDA

LBFH PROJECT No.
02-7014
SHEET
5

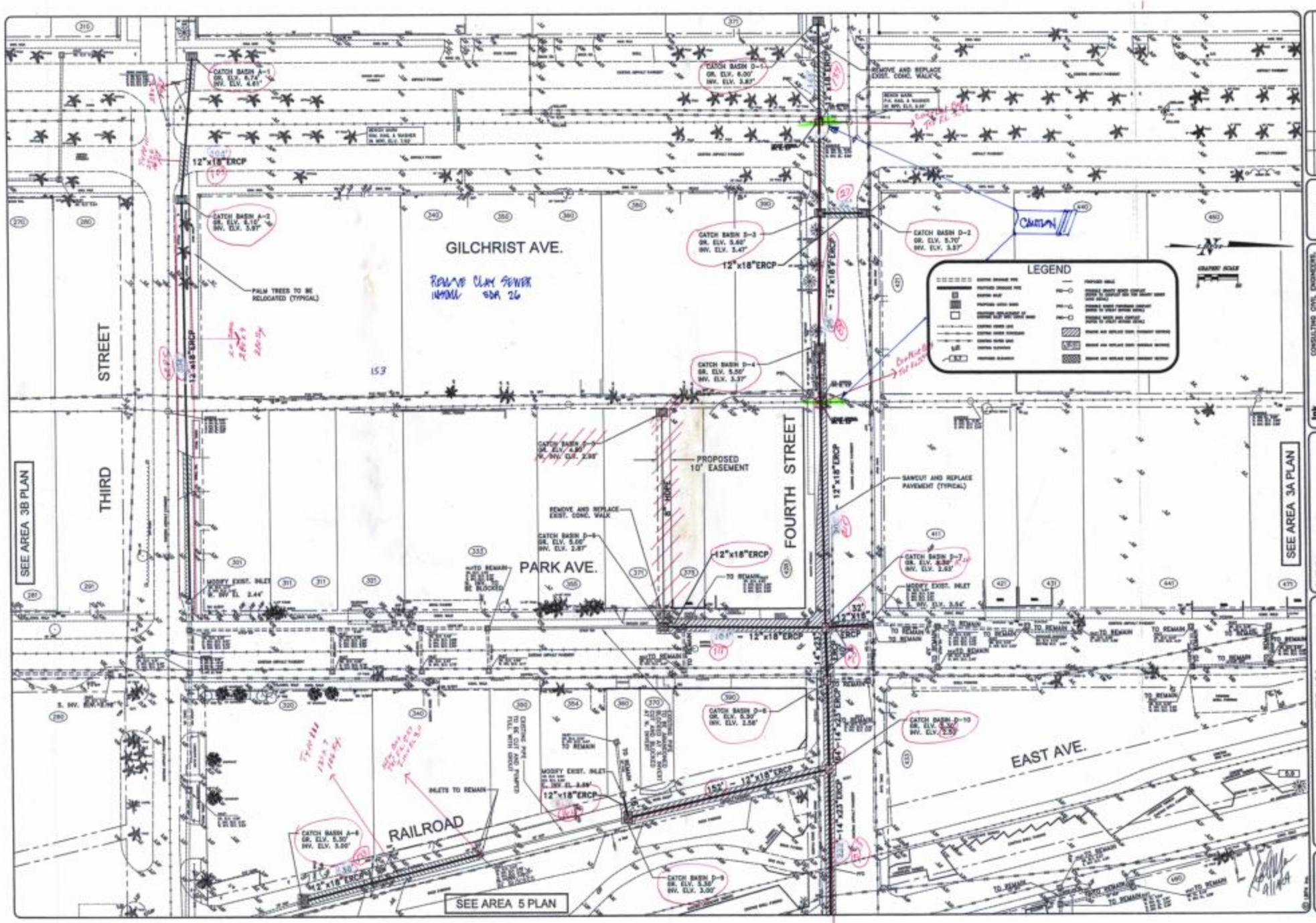
GILCHRIST AVE.
PARK AVE.
EAST AVE.
RAILROAD
THIRD STREET
FOURTH STREET
SEE AREA 3B PLAN
SEE AREA 3A PLAN
SEE AREA 5 PLAN
LEGEND
PROPOSED 10' EASEMENT
SAWCUT AND REPLACE PAVEMENT (TYPICAL)
PALM TREES TO BE RELOCATED (TYPICAL)
INLETS TO REMAIN
12"x18"ERCP
CATCH BASIN D-2
CATCH BASIN D-3
CATCH BASIN D-4
CATCH BASIN D-5
CATCH BASIN D-6
CATCH BASIN D-7
CATCH BASIN D-8
CATCH BASIN D-9
CATCH BASIN D-10
CATCH BASIN A-2
CATCH BASIN A-4
REMOVE AND REPLACE EXIST. CONC. WALK
MODIFY EXIST. INLET
CONSULTING CIVIL ENGINEERS, SURVEYORS & MAPPERS
Ink Engineering
A Division of LBFH, Inc.
CLIENT
LEE COUNTY BOARD OF COUNTY COMMISSIONERS
P.O. BOX 398
LEE COUNTY, FLORIDA
(239)-335-2186
AREA 4 PLAN
BOCA GRANDE DRAINAGE SYSTEM
SEC. 13,14,& 23, TWP 43 S., RGE 20 E.
LEE COUNTY, FLORIDA
LBFH PROJECT No. 02-7014
SHEET 6
REVISIONS
DATE
BY

SEE AREA 4 PLAN

SEE AREA 7 PLAN

SEE AREA 1 PLAN

SEE AREA 6 PLAN

EAST AVE.

PALM AVE.

FOURTH STREET

THIRD STREET

TARPON AVE.

TARPON AVE.

LEGEND

D-11 AND NORTH RUN N.I.C

CUT AND REPLACE WITH PVC

LANDSCAPE AREA TO BE REMOVED AND REPLACED/ REPAIRED

PALM TREES TO BE RELOCATED (TYPICAL)

REMOVE TREE (TYPICAL)

SAWCUT AND REPLACE PAVEMENT (TYPICAL)

CONSULTING CIVIL ENGINEERS, SURVEYORS & PLANNERS
"Partnering For Results, Pride By Design"
Ink Engineering
A Division of LBFH, Inc.
1400 Colonial Blvd., Suite 31, Fort Myers, Florida 33907
(239) 931-0400 Fax: (239) 931-0408
www.lbfh.com
LBFH & Ink, License No. 950

DATE	BY	REVISIONS
7/26/01	JP	JOHN - MINOR CORRECTIONS
7/26/01	MB	AS PER LEE COUNTY

Date: 1/31/00
Scale: 1"=20'
Drawn: DLM
Design: DLM
Checked: DLM

CLIENT
LEE COUNTY BOARD
LEE COUNTY COMMISSIONERS
P.O. BOX 398
LEE COUNTY, FLORIDA
(239)-335-2186

AREA 5 PLAN

BOCA GRANDE DRAINAGE SYSTEM

SEC. 13,14 & 23, TWP 43 S., RGE 20 E.
LEE COUNTY, FLORIDA

LBFH PROJECT No. 02-7014
SHEET 7
02-7014 SHEET-AREA

SEE AREA 5 PLAN

SEE AREA 8 PLAN

SEE AREA 2 PLAN

SEE AREA 3D PLAN

THIRD STREET

LEE AVE.

BRADLEY AVE.

FOURTH STREET

BAYOU AVE.

3" PVC 2' OFF 32" deep

6" AC 5½' OFF 16" deep

3" PVC 2½' OFF 27" deep

3" PVC 6' OFF 24" deep

PIPE CHANGES IN CONTRACT

LEGEND

EXISTING DRAINAGE PIPE	EXISTING WALK
PROPOSED DRAINAGE PIPE	PROPOSED CONCRETE WALK (WIDTH AS SHOWN)
EXISTING INLET	PROPOSED CONCRETE WALK (WIDTH AS SHOWN)
PROPOSED INLET (WIDTH AS SHOWN)	PROPOSED CONCRETE WALK (WIDTH AS SHOWN)
PROPOSED INLET (WIDTH AS SHOWN)	PROPOSED CONCRETE WALK (WIDTH AS SHOWN)
EXISTING TRANSMISSION LINE	REMOVE AND REPLACE SOIL (TYPICAL) SECTION
EXISTING GAS LINE	REMOVE AND REPLACE SOIL (SECTION) SECTION
EXISTING WATER MAIN	REMOVE AND REPLACE SOIL (SECTION) SECTION
EXISTING ELEVATION	
PROPOSED ELEVATION	

CATCH BASIN E-16 GR. ELV. 4.00' INV. ELV. 1.67'

CATCH BASIN E-17 GR. ELV. 3.85' INV. ELV. 1.63'

PALM TREES TO BE RELOCATED (TYPICAL)

CATCH BASIN E-20 GR. ELV. 3.20' INV. ELV. 1.20'

BENCH MARK PK. NAIL & WASHER IN WPP. ELV. 3.87'

BENCH MARK PK. NAIL & WASHER IN WPP. ELV. 3.80'

CATCH BASIN E-19 GR. ELV. 3.15' INV. ELV. 0.85'

CATCH BASIN E-18 GR. ELV. 3.30' INV. ELV. 0.95'

CATCH BASIN E-21 GR. ELV. 3.10' INV. ELV. 0.97'

SAWCUT AND REPLACE PAVEMENT (TYP). SEE PAVEMENT REPLACEMENT DETAIL.

TO REMAIN INV. ELV. 0.83'

TO REMAIN INV. ELV. 0.76'

CATCH BASIN E-22 GR. ELV. 3.30' INV. ELV. 0.97'

BENCH MARK EAST RIM ELV. 3.90'

CATCH BASIN E-23 GR. ELV. 2.80' H. & W. INV. ELV. 0.28' E. INV. ELV. -0.17'

OUT FALL INV. ELV. -0.55' AVG. TW ELV. 1.2'

CATCH BASIN D-29 GR. ELV. 3.65' INV. ELV. 0.28'

CATCH BASIN D-30 GR. ELV. 3.50' INV. ELV. 0.87'

CATCH BASIN D-31 GR. ELV. 3.10' INV. ELV. 0.97'

CATCH BASIN D-32 GR. ELV. 3.45' INV. ELV. 0.40'

LANDSCAPE AREA TO BE REMOVED AND REPLACED/ REPAIRED

CATCH BASIN D-33 GR. ELV. 3.30' INV. ELV. -0.30' 0.16

CATCH BASIN D-34 GR. ELV. 3.65' INV. ELV. -0.60' -0.30

CATCH BASIN D-37 GR. ELV. 3.31' INV. ELV. 0.40'

CATCH BASIN D-36 GR. ELV. 3.60' INV. ELV. 1.10'

CATCH BASIN D-38 GR. ELV. 3.60' INV. ELV. -0.60' -0.30

CATCH BASIN D-35 GR. ELV. 3.50' INV. ELV. 1.67'

LANDSCAPE AREA TO BE REMOVED AND REPLACED/ REPAIRED

CATCH BASIN D-40 GR. ELV. 3.45' INV. ELV. -0.60' -0.30

CATCH BASIN D-39 GR. ELV. 3.40' INV. ELV. 0.30'

SAWCUT AND REPLACE PAVEMENT (TYPICAL)

Conflict Box Tot Rim EL 0.53 Max 24x38 Exit EL 0.53 Min 24x38 Exit EL 0.53

SAWCUT AND REPLACE PAVEMENT (TYP). SEE PAVEMENT REPLACEMENT DETAIL.

24x38-South EL -0.53 24x38 East EL 1.40 12x18 West EL -0.78

CATCH BASIN D-42 GR. ELV. 3.30' INV. ELV. -0.50' 0.78

CATCH BASIN D-41 GR. ELV. 3.50' INV. ELV. -0.50' 0.78

REMOVE TREE (TYPICAL)

CATCH BASIN D-43 GR. ELV. 3.40' INV. ELV. -0.60' -0.30

Conflict Box Tot Rim EL 0.53 Max 24x38 Exit EL 0.53 Min 24x38 Exit EL 0.53

24x38 24x38 24x38 24x38 24x38 24x38 24x38 24x38

12"x18"ERCP 14"x23"ERCP 19"x30"ERCP 22"x34"ERCP 24"x42"ERCP

DATE	BY	REVISIONS
7/26/04	JW	SHEET - REVISE CONSTRUCTION DRAWER
7/26/04	AB	ADD PIPE SIZES, DEPTH, ETC.
7/26/04	AB	ADD PIPE SIZES, DEPTH, ETC.
7/26/04	AB	ADD PIPE SIZES, DEPTH, ETC.

Date: 12/01/03
Scale: AS NOTED
Design: CRA/AM
Drawn: CRA/AM
Checked: CM

Ink Engineering
A Division of LBFH, Inc.
CONSULTING CIVIL ENGINEERS, SURVEYORS & MAPPERS
"Performance Per Results, Value By Design"
4501 Colonial Blvd, Suite 31, Fort Myers, Florida 33907
(239) 931-0499 Fax (239) 931-0498
www.lbfh.com
EB# & FBPE License No. 6508

CLIENT
LEE COUNTY BOARD OF COUNTY COMMISSIONERS
P.O. BOX 398
LEE COUNTY, FLORIDA
(239) 335-2286

AREA 6 PLAN

BOCA GRANDE DRAINAGE SYSTEM

SEC. 13,14,& 23, TWP 43 S., RGE 20 E.
LEE COUNTY, FLORIDA

LBFH PROJECT No. 02-7014

SHEET 8

SEE AREA 3B PLAN

LEGEND

BANYAN STREET

FIRST STREET

RAILROAD

SEE AREA 5 PLAN

PALM AVE.

WATERWAYS AVE.

SEE AREA 8 PLAN

LANDSCAPE AREA TO BE REMOVED AND REPLACED/ REPAIRED

PALM TREES TO BE RELOCATED (TYPICAL)

CATCH BASIN D-7 GR. ELV. 3.00' INV. ELV. 0.68'

CATCH BASIN D-6 GR. ELV. 3.15' INV. ELV. 1.02'

CATCH BASIN D-5 GR. ELV. 3.15' INV. ELV. 0.87'

CATCH BASIN D-3 GR. ELV. 3.30' INV. ELV. 1.17'

CATCH BASIN D-4 GR. ELV. 3.30' INV. ELV. 1.20'

SAWCUT AND REPLACE PAVEMENT (TYPICAL)

12"x18" ERCP

224' 12"x18" ERCP

Conflict Box Flow Line El. 3.41'

Conflict Box Flow Line El. 3.15'

GRAPHIC SCALE

Inc. Engineering
A Division of IBPA, Inc.
CONSULTING CIVIL ENGINEERS, SURVEYORS & MAPPERS
"Partners For Results, Value By Design"
4400 Colonial Blvd, Suite 31, Fort Myers, Florida 33907
(239) 931-0555 Fax: (239) 931-0558
IPA & FBPE License No. 7987 www.inc-eng.com

CLIENT
LEE COUNTY BOARD OF COUNTY COMMISSIONERS
P.O. BOX 398
LEE COUNTY, FLORIDA
(239) 335-2126

AREA 7 PLAN
BOCA GRANDE DRAINAGE SYSTEM
SEC. 13,14,& 23, TWP 43 S., RGE 20 E.
LEE COUNTY, FLORIDA

IBPA PROJECT No. 02-7014
SHEET 9

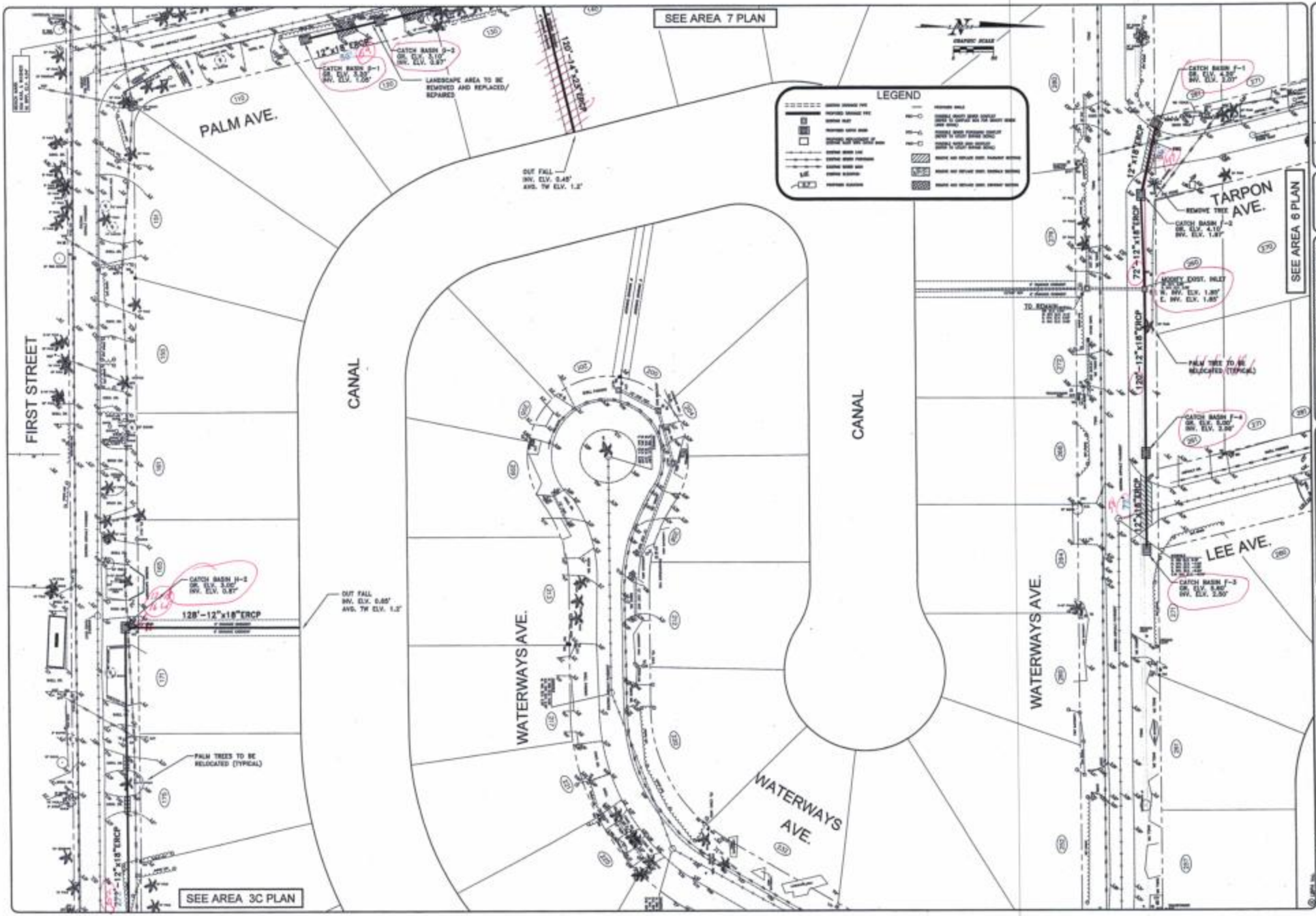
SEE AREA 7 PLAN
PALM AVE.
FIRST STREET
CANAL
WATERWAYS AVE.
TARPON AVE.
LEE AVE.
SEE AREA 6 PLAN
SEE AREA 3C PLAN
LEGEND
LANDSCAPE AREA TO BE REMOVED AND REPLACED/ REPAIRED
OUT FALL INV. ELV. 0.48' AVG. TW ELV. 1.2'
128'-12"x18"ERCP
PALM TREES TO BE RELOCATED (TYPICAL)
PALM TREE TO BE RELOCATED (TYPICAL)
REMOVE TREE
CATCH BASIN H-2
CATCH BASIN F-1
CATCH BASIN F-2
CATCH BASIN F-3
CATCH BASIN F-4
MODIFY EXIST. INLET
GRAPHIC SCALE
CONSULTING CIVIL ENGINEERS, SURVEYORS & MAPPERS
"Partners For Results, Value By Design"
CLIENT
LEE COUNTY BOARD OF COUNTY COMMISSIONERS
P.O. BOX 398
LEE COUNTY, FLORIDA
(239)-335-2186
AREA 8 PLAN
BOCA GRANDE DRAINAGE SYSTEM
SEC. 13,14,& 23, TWP 43 S., RGE 20 E.
LEE COUNTY, FLORIDA
SHEET 10
02-7014

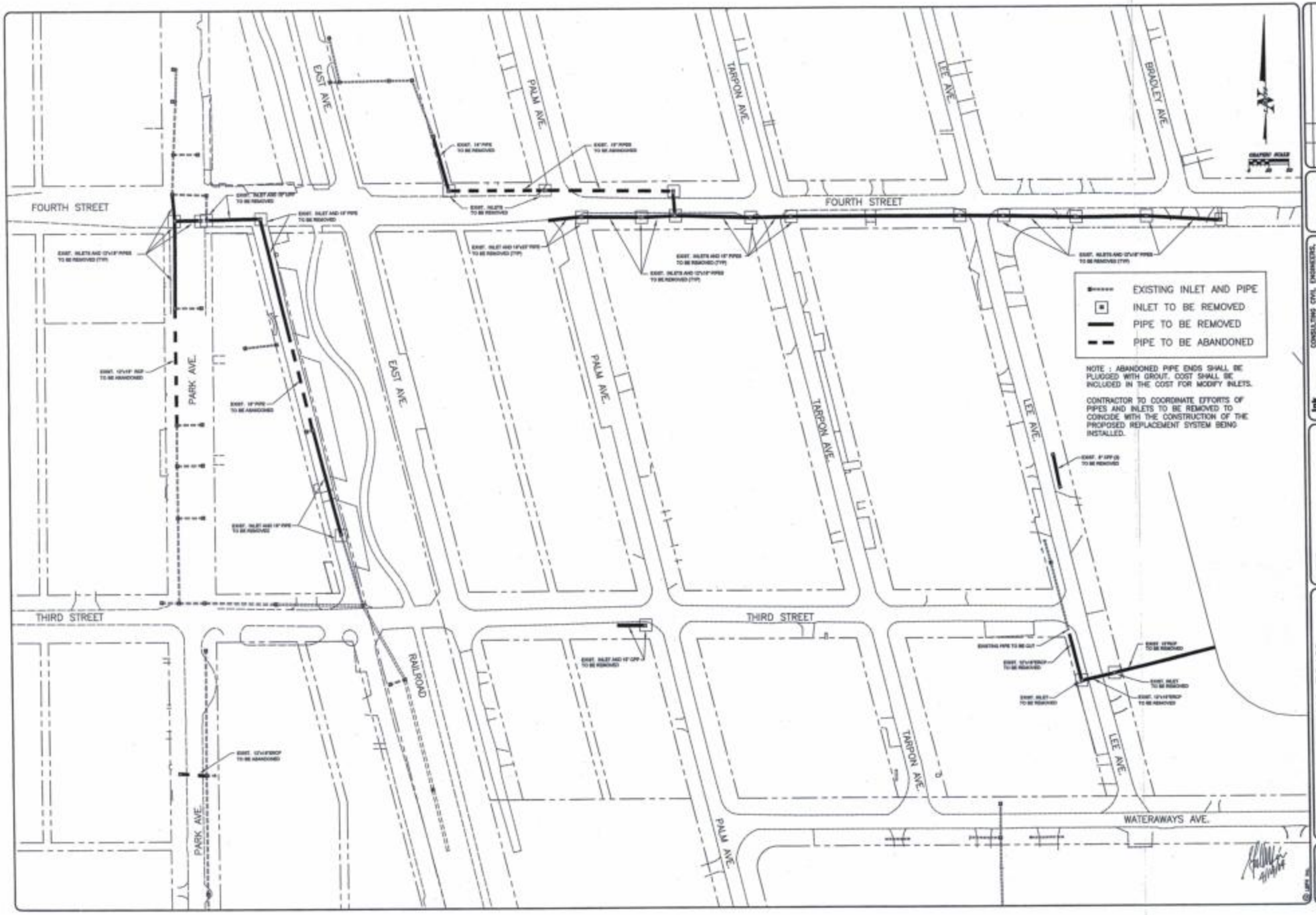
FOURTH STREET
THIRD STREET
PARK AVE.
EAST AVE.
PALM AVE.
TARPON AVE.
LEE AVE.
BRADLEY AVE.
RAILROAD
WATERWAYS AVE.
EXISTING INLET AND PIPE
INLET TO BE REMOVED
PIPE TO BE REMOVED
PIPE TO BE ABANDONED
NOTE : ABANDONED PIPE ENDS SHALL BE PLUGGED WITH GROUT. COST SHALL BE INCLUDED IN THE COST FOR MODIFY INLETS.
CONTRACTOR TO COORDINATE EFFORTS OF PIPES AND INLETS TO BE REMOVED TO COINCIDE WITH THE CONSTRUCTION OF THE PROPOSED REPLACEMENT SYSTEM BEING INSTALLED.
DEMOLITION PLAN
BOCA GRANDE DRAINAGE SYSTEM
SEC. 13,14,& 23, TWP 43 S., RGE 20 E.
LEE COUNTY, FLORIDA
CLIENT
LEE COUNTY BOARD OF COUNTY COMMISSIONERS
P.O. BOX 398
LEE COUNTY, FLORIDA
(239)-335-2186
ink Engineering
A Division of LBFH, Inc.
CONSULTING CIVIL ENGINEERS, SURVEYORS & MAPPERS
"Partners For Results, Value By Design"
(239) 931-0455 Fax: (239) 931-0456
LBFH PROJECT No.
02-7014
SHEET
11

SILT SCREEN PLACEMENT
N.T.S.

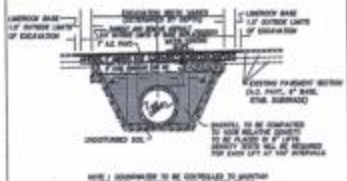

TYPICAL TRENCH SECTION AND PAVEMENT RESTORATION
N.T.S.

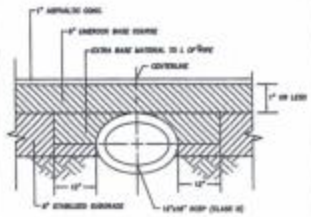

EXTRA BASE FOR SHALLOW SIDE DRAINS
N.T.S.

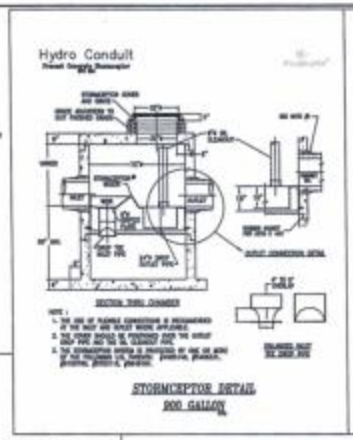

STORMCEPTOR DETAIL
900 GALLON

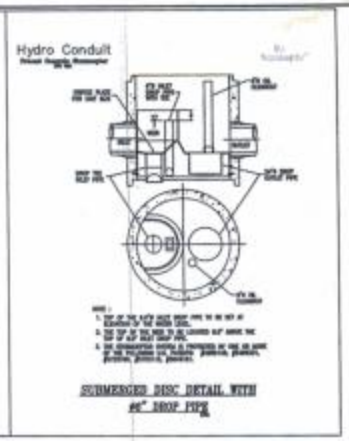

SUBMERGED DISC DETAIL WITH 48" DROP PIPE

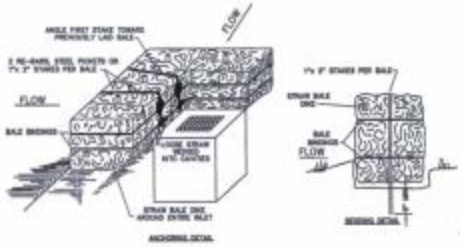

STRAW BALE PLACEMENT
N.T.S.

PAVEMENT SECTION
N.T.S.

TURBIDITY CONTROL SILT SCREEN
N.T.S.

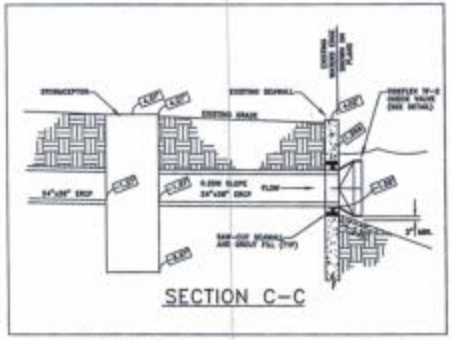

SECTION C-C

EROSION CONTROL NOTES

1. ALL WORK WITHIN SHALL BE CONFINED TO A BARRIER THAT PREVENTS CONTACT BETWEEN WORK AREA WATER POLLUTANTS AND STORM RUNOFF DISCHARGE FROM THE SITE.
2. OIL AND GREASE, ANTIFREEZE MATERIALS, FUEL, BE READILY AVAILABLE ON-SITE AND SHALL BE IMMEDIATELY USED TO CONTAIN AND/OR CLEAN UP ALL FUEL OR CHEMICAL SPILLS OR LEAKS.
3. DUST CONTROL SHALL BE ACCOMPLISHED BY WATERING DRY EXPOSED AREAS ON A REGULAR BASIS. SPREADING OF PETROLEUM BASED OR TOXIC LIQUIDS FOR DUST IS PROHIBITED.
4. ALL CITY RIGHT-OF-WAYS THAT ARE DISTURBED DURING CONSTRUCTION SHALL BE PERMANENTLY RESTORED TO THE CITY'S FULL SATISFACTION.
5. DISTURBED AREAS OF THE SITE WHERE CONSTRUCTION AREA HAS PERMANENTLY CEASED WORK, BE PERMANENTLY SEEDED OR SODDED, AS SHOWN ON THE APPROVED PLAN WITHIN FOURTEEN DAYS.
6. ALL MATERIALS SPILLED, DROPPED, WASHED OR TRACKED ONTO ADJACENT ROADWAYS BY VEHICLES DURING THE SITE WORK SHALL BE CLEANED OR REMOVED IMMEDIATELY.
7. THE CONTRACTOR SHALL BE RESPONSIBLE FOR PROMPT REMOVAL OF ALL SEDIMENT WHICH MAY BE ON STORM DRAIN INLETS AND ALONG THE FENCE.
8. SILT FENCES SHALL BE PLACED AROUND ANY STOCKPILES USED ON THIS SITE.
9. ANY ADDITIONAL EROSION CONTROL MEASURES REQUIRED TO ENSURE COMPLIANCE WITH THE LEE C.P.A. STORMWATER MANUAL OR ANY REGULATORY AGENCY SHALL BE CONTRACTED BY THE CONTRACTOR, AT NO ADDITIONAL COST TO THE OWNER.
10. ALL TEMPORARY EROSION CONTROL MEASURES SHALL BE REMOVED AND DISPOSED OF WITHIN 30 DAYS AFTER FINAL STABILIZATION OF ALL SURFACES.
11. THE CONTRACTOR SHALL ASSUME LIABILITY FOR DAMAGE TO ADJACENT PROPERTIES AND/OR PUBLIC RIGHT-OF-WAY AREAS SHALL DAMAGE FAILURE TO FULLY IMPLEMENT AND EXECUTE ALL EROSION CONTROL PROCEDURES SHOWN AND NOTED ON THE PLANS.
12. WASHING DIRT, MUCK OR OTHER MATERIALS ARE EXPORTED FOR USE OUT OF THE PROJECT CONSTRUCTION SITE, THE CONTRACTOR IS RESPONSIBLE FOR REPORTING THE EXPORTED MATERIALS TO THE REGULATORY AGENCY AND WITH PRIOR TO ANY EXPORT OF MATERIALS. THE CONTRACTOR SHALL CONTACT THE ENGINEER AT (239) 481-1000 IMMEDIATELY WITH ANY CONCERNS WHO WILL RECEIVE EXPORTED MATERIAL. STATING THAT THE SITE WILL BE PROPERLY PERMITTED WHEN REQUIRED AND DESCRIBE THE EROSION CONTROL MEASURES WHICH WILL BE USED AT A MINIMUM INCLUDING BUT NOT LIMITED TO SILT FENCE, STRAW BALES, PROMPTLY CONTROL DUST BASIN OR WET MEDIUM ON ALL CONVEYANCE AND RECEIVING SYSTEMS OR ANY DISCHARGE TO ANY PUBLIC RIGHT-OF-WAY. PRECAUTIONS FOR RE-VEGETATION AFTER THE FILL MATERIALS ARE IN PLACE.
13. PRIOR TO CONSTRUCTION, FILTER FABRIC, SILT SCREENS, STRAW BALES OR OTHER APPROVED EROSION CONTROL DEVICES SHALL BE INSTALLED ALONG THE SHALL AT THE LOWEST ELEVATION POINT TO PREVENT EROSION MATERIAL FROM LEAVING THE CONSTRUCTION AREA, BUILDING ANY VACANT AREAS CREST FOR MARKER AND EMBOSS.
14. ALL AFFECTED STORMWATER PIPES, INLETS AND OPEN DRAINS SHALL BE PROTECTED BY EROSION CONTROL DEVICES TO PREVENT SEDIMENTATION RELATED EROSION MATERIAL FROM ENTERING THE STORMWATER SYSTEM.
15. THE EROSION CONTROL DEVICES SHALL BE INSPECTED PRIOR TO ANY CONSTRUCTION PROCESS AND SHALL REMAIN IN PLACE UNTIL STABILIZED WITH SOD AND THE VACANT AREAS ARE SEEDED AND MULCHED.
16. COST ASSIGNED TO CONSTRUCTION UNLESS OTHERWISE NOTED

GENERAL CONSTRUCTION NOTES

1. THE CONTRACTOR SHALL COMPLY WITH THE CONTRACT DOCUMENTS AND TECHNICAL SPECIFICATIONS FOR THIS PROJECT.
2. ALL ELEVATIONS REFER TO N.G.V.D. (MEAN SEA LEVEL, 1929).
3. THE CONTRACTOR SHALL LOCATE AND VERIFY THE SIZE, LOCATION AND DEPTH OF ALL EXISTING UTILITIES IN THE FIELD AND SHALL NOTIFY THE UTILITY COMPANIES IN THE AREA OF ANY CONFLICTS BETWEEN THE PROPOSED WORK AND UTILITIES THAT ARE DISCOVERED, OR CHANGES IN THE CONTRACTOR SHALL BE MANDATORY REPORTED OR REPLACED BY THE CONTRACTOR AT HIS EXPENSE. ANY CONTRACTOR NOT FAILING TO THE ENGINEER'S ATTENTION PRIOR TO DISCONTINUANCE OF THE WORK SHALL BE CONSIDERED RANDOMLY AT THE CONTRACTOR'S EXPENSE.
4. ALL CONTRACTS AND WORKMANSHIP UNDER THIS PROJECT SHALL BE IN STRICT ACCORDANCE WITH THE CURRENT CONSTRUCTION STANDARDS AND SPECIFICATIONS OF THE CURRENT FLORIDA DEPARTMENT OF TRANSPORTATION STREET STANDARD SPECIFICATIONS FOR ROAD AND BRIDGE CONSTRUCTION OF LEE COUNTY, FLORIDA.
5. CONCRETE CONDUIT : USE CLASS I, SOND PIPE REINFORCE CONCRETE, ASTM C 3 BRIDGE PIPES AND BARE PIPELINE, MIN SIZE 24" IN CENTER OF A DEPTH OF 1/4 OF THE PLAN CHANNEL REINFORCE AND FORMED EXPANSION JOINTS AT 50' ON CENTER.
6. CONSTRUCTION OF CONCRETE AND PLASTIC PIPES OF ALL SIZES ACCORDANCE WITH THE CONSTRUCTION STANDARDS AND SPECIFICATIONS OF LEE COUNTY D.O.T. ALL EXISTING CONDUIT SHALL BE REPAIRED BY THE CONTRACTOR, PRIOR TO CONSTRUCTION. ALL CONDUIT SHALL BE CONSTRUCTED IN ACCORDANCE WITH THE CURRENT LEE COUNTY D.O.T. STANDARDS AND STREET RIGHT-OF-WAYS SHALL BE CONFORM WITH STANDARDS OF LEE COUNTY D.O.T. PRIOR TO CONSTRUCTION.
7. ALL CONSTRUCTION WITHIN THE RIGHT-OF-WAY SHALL BE IN STRICT ACCORDANCE WITH THE CURRENT FLORIDA DEPARTMENT OF TRANSPORTATION STANDARDS FOR ALL REQUIRED INSPECTIONS PERFORMED BY LEE COUNTY DEPARTMENT OF PUBLIC WORKS AND PRIOR TO BE REQUIRED.
8. PAVEMENT MARKINGS AND SIGNS SHALL BE IN STRICT ACCORDANCE WITH THE "MANUAL ON UNIFORM TRAFFIC CONTROL DEVICES FOR STREETS AND HIGHWAYS" AND FDOT STANDARD INDEX #17346.
9. STORM DRAIN PIPE SHALL BE REINFORCED CONCRETE PIPE, ASTM C-76 CLASS AS SHOWN ON PLANS. USE REINFORCED CONCRETE PIPE, ASTM C-76 OR ALUMINUM.
10. PRIOR TO ORDERING AND/OR INSTALLING THE CONTRACTOR SHALL SUBMIT SHOP DRAWINGS OF THE EXPANSION JOINT, PIPE, ETC. TO BE USED ON ALL PROJECT, INCLUDING MANUFACTURER OF THE SAME.
11. WATER AND SEWER SERVICES SHALL CONFORM TO THE MINIMUM STANDARD PLUMBING CODE AND THE LEE COUNTY D.O.T. REQUIREMENTS.
12. ACCEPTANCE OF THE COMPLETED UTILITY SYSTEM WILL NOT BE GIVEN UNTIL RECORD DRAWINGS HAVE BEEN SUBMITTED AND ACCEPTED BY THE ENGINEER.
13. ANY WORK PERFORMED WITHIN THE RIGHT-OF-WAY OF LEE COUNTY D.O.T. REPRESENTS OR ANY WORK OF ANY NATURE WHICH IS NOT ACCEPTABLE TO THE SPECIFICATIONS ARE SUBJECT TO REMOVAL AND REPLACEMENT AT THE CONTRACTOR'S EXPENSE.
14. THE CONTRACTOR SHALL PROVIDE SUFFICIENT MEN AND EQUIPMENT ON THE JOB AT ALL TIMES DURING CONSTRUCTION TO COMPLY WITH SPECIFICATIONS AND TO COMPLETE THE WORK IN A TIMELY MANNER.
15. THE CONTRACTOR SHALL BE RESPONSIBLE FOR NOTIFYING ALL AFFECTED UTILITIES IN THE AREA TO VERIFY PRIOR TO BEGINNING CONSTRUCTION, IT WILL BE THE CONTRACTOR'S RESPONSIBILITY TO COORDINATE ANY UTILITY CONFLICTS WHICH MAY ARISE. COMPLETE AND ACCURATE AS-BUILT RECORDS FOR THE EXTENSION WILL BE ENGAGED TO THE ENGINEER, THE DRAWS CLEARLY BY CONTRACTOR.
16. THE CONTRACTOR SHALL BE RESPONSIBLE FOR PRESSURE TESTING AND FLUSHING OF THE WATER AND SANITARY SEWER LINES AND SHALL BE COMPLETED IN ACCORDANCE WITH THE UTILITY DEPARTMENT STANDARDS. THE CONTRACTOR SHALL BE RESPONSIBLE FOR THE REPAIR OF ANY DEFECTIVE LINES, WHICH EVEN THOUGH THEY WERE NOT PART OF THE SPECIFICATIONS OF PAGE THESE TESTS.
17. TESTING OF TRENCH BACKFILL, SUBGRADE AND BASTEON COMPACTION SHALL BE IN ACCORDANCE WITH THE LEE COUNTY D.O.T. STANDARDS.
18. UTILITY CONTRACTOR SHALL BE RESPONSIBLE FOR ALL OPTION ARRANGED WITH PROPERTY OWNER AND LOCATION MARKED TO SPECIAL FIELD SPACE.
19. RESTORATION BACK TO ORIGINAL CONDITIONS IS A CRITICAL COMPONENT OF THIS PROJECT.
20. EXISTING GRASSED AREAS DISTURBED SHALL BE REPLENISH WITH LIKE SIZE OF SAME GRASS TYPE.
21. OWNERSHIP SHALL BE CAREFULLY REMOVED TO SAVE TYPE (ASPHALT, CONCRETE, OR SAND, ETC.) APPROPRIATE REMOVED (REPORTED SHALL REPLACE COLOR AND MATERIAL. COST SHALL BE INCLUDED & PAYMENT COST SHA ITEM FOR DRAINAGE RESTORATION.
22. BEFORE THE NEW TYPE OF ASPHALT CONCRETE PAVEMENT IS CONSTRUCTED IT SHALL BE SAWED NEAT ON SAW A SMOOTH TRANSITION INTO THE ADJACENT PAVEMENT.
23. CONTRACTOR TO AVOID ON ADJACENT UTILITIES AS REQUIRED. CONTRACTOR SHALL CONTACT "SUNSHINE STATE" BEFORE OF PLACING FOR EXISTING UTILITY LOCATIONS AND SHALL BE RESPONSIBLE FOR LOCATING EXISTING SEWER AND WATER SERVICES, SEWER AND WATER MAINS, TELEPHONE, CABLE, AND POWER LINES.
24. THE CONTRACTOR SHALL NOTIFY ALL UTILITY COMPANIES IN THE AREA 48 HOURS BEFORE BEGINNING CONSTRUCTION.
25. ANY UNFORESEEN CONFLICT WITH A WATER MAIN, SEWER FORCE MAIN OR GRAVITY SEWER LINE SHALL BE CONSIDERED BY THE FOLLOWING ACTIONS:
A. ADJUST WATER MAIN ACCORDING TO "WATER PRESSURE LINE VERTICAL OFFSET" DETAIL.
B. ADJUST SEWER FORCE MAIN ACCORDING TO "WASTE WATER FORCE MAIN VERTICAL OFFSET" DETAIL.
C. ADD CONCRETE BOX AROUND GRAVITY SEWER ACCORDING TO "CONFLICT BOX FOR GRAVITY SEWER LINES" DETAIL.
26. CONTRACTOR SHALL BE RESPONSIBLE FOR EXISTING UPS, BOXES AND SIGNS IF DAMAGED, TEMPORARILY REMOVE BOXES AND SIGNS AND REPLACE AND SAFE. NECESSARY TRAFFIC BARRIER SHALL ALWAYS REMAIN IN PLACE AND VISIBLE TO TRAFFIC.
27. CONTRACTOR SHALL BE RESPONSIBLE FOR MAINTENANCE OF TRAFFIC DURING PROJECT CONSTRUCTION. ALL "WALK" SIGNS SHALL BE IN ACCORDANCE WITH F.D.O.T. SPECIFICATIONS. CONSTRUCTION WORK THAT REQUIRES THE CLOSURE OF ALL TRAFFIC, ALL BUSINESS ACCESS SHALL BE AVAILABLE AT ALL TIMES.
28. EXISTING MULT WAY BE LEFT ONLY IF IN GOOD CONDITION AND/OR SHALL BE REPLACED BY ACCEPTABLE ANY LEAKAGE SHALL BE REPAIRED TO ADVANCE CONDITION AFTER INSTALLATION.
29. SPECIAL CARE SHALL BE REQUIRED DURING EXCAVATION AROUND EXISTING TREES. IF EXCAVATION APPEARS TO AFFECT ROOT BASE, EXCAVATION SHALL BE CLOSED TIME.
30. WHEN WORKING ON OR ADJACENT TO EXISTING STRUCTURE OR APPURTENANCE, ALL PRECAUTIONS FOR THE CONTINUED SAFETY OF THE STRUCTURE AND ALL PERSONNEL SHALL BE EXERCISED. MATERIAL, BRACING, CONSTRUCTIONS AND THE LIKE SHALL BE PROVIDED.
31. TEMPORARY AND NECESSARY FATIGUE SHALL BE MADE DURING CONSTRUCTION TO ALL AND PUBLIC DAMAGE AND TRANSPORT OF DRAINAGE.
32. THE CONTRACTOR SHALL KEEP ONE REVISED COPY OF ALL SPECIFICATIONS, DRAWINGS, APPROVALS AND OTHER MATERIALS ON THE SITE IN GOOD ORDER AND ANNOTATED TO SHOW ALL CHANGES MADE DURING THE CONSTRUCTION PROCESS.

CALL 48 HOURS BEFORE YOU DIG IN FLORIDA
1-800-432-4770
IT'S THE LAW!
SUNSHINE STATE ONE CALL OF FLORIDA, INC.

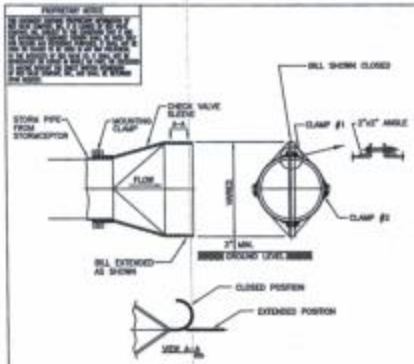

NOTES:
1. BECAUSE OF SAND, ROCK AND OTHER DEBRIS ACCUMULATION BY BACKFLOW OF WATER THE SUGGESTED BOTTOM CLEARANCE SHOULD BE PROVIDED.
2. TIDEFLEX IS TO BE MOUNTED WITH THE OUTLET IN THE VERTICLE POSITION.

CHECK VALVE DETAIL
TIDEFLEX TF-2

DATE	BY	REVISIONS
1/30/04	JF	GENERAL - MINOR CONSTRUCTION CHANGES
2/20/04	MR	AS PER STAMP, ADD SHEETS
7/20/04	MR	ADDED SECTION A-A AND ADDITIONAL NOTES

Date: 1/30/03
Drawn: JF
Checked: MR

Ink Engineering
A Division of LBFH, Inc.
CONSULTING CIVIL ENGINEERS, PLANNERS & SURVEYORS
"Professional Ink For Results, Value By Design"
4400 Colonial Blvd, Suite 31, Fort Myers, Florida 33907
(239) 931-0488 Fax: (239) 931-0488
LBFH & PBPC License No. 000
www.lbfh.com

CLIENT
LEE COUNTY BOARD OF COUNTY COMMISSIONERS
P.O. BOX 398
LEE COUNTY, FLORIDA
(239)-335-2186

DETAIL SHEET 1
BOCA GRANDE DRAINAGE SYSTEM
SEC. 13,14 & 23, TWP 43 S., RGE 20 E.
LEE COUNTY, FLORIDA

LBFH PROJECT No. 02-7014
SHEET 12

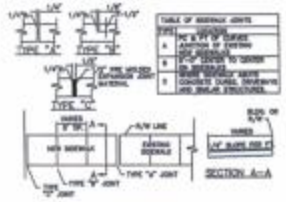

SIDEWALK JOINTS DETAIL

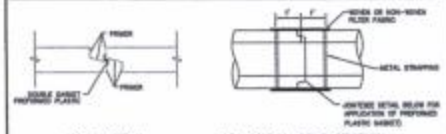

JOINT DETAIL

ELLIPTICAL PIPE SECTION

ELLIPTICAL CONCRETE PIPE JOINTS

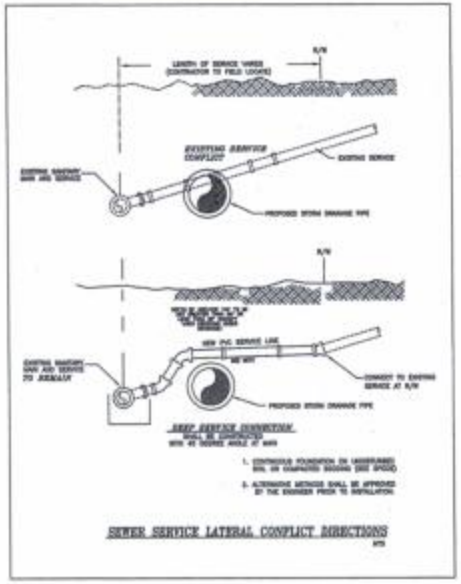

SEWER SERVICE LATERAL CONFLICT DIRECTIONS

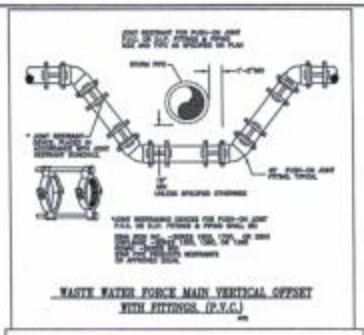

WASTE WATER FORCE MAIN VERTICAL OFFSET WITH FITTINGS (P.V.C.)

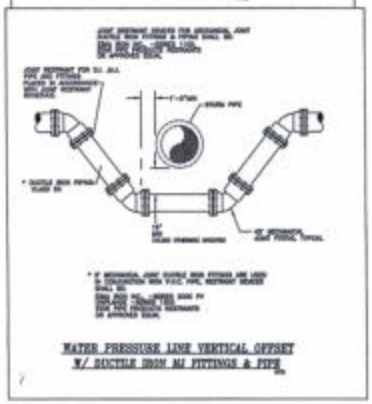

WATER PRESSURE LINE VERTICAL OFFSET W/ DUCTILE IRON MJ FITTINGS & PIPE

CALL 48 HOURS BEFORE YOU DIG IN FLORIDA

1-800-432-4770

IT'S THE LAW!
SUNSHINE STATE ONE CALL OF FLORIDA, INC.

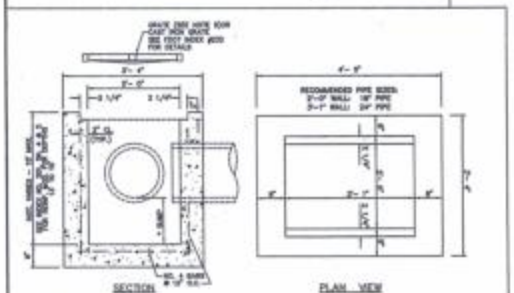

SECTION

PLAN VIEW

INLET NOTES:

TYPE 'C' INLET

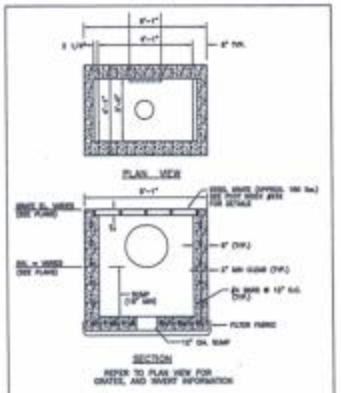

PLAN VIEW

SECTION

TYPE 'D' INLET

FDOT INDEX NO. 232

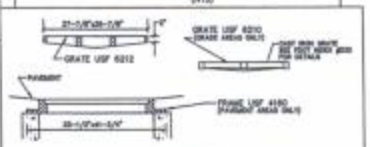

INLET TYPE C
FRAME & GRATE DETAIL

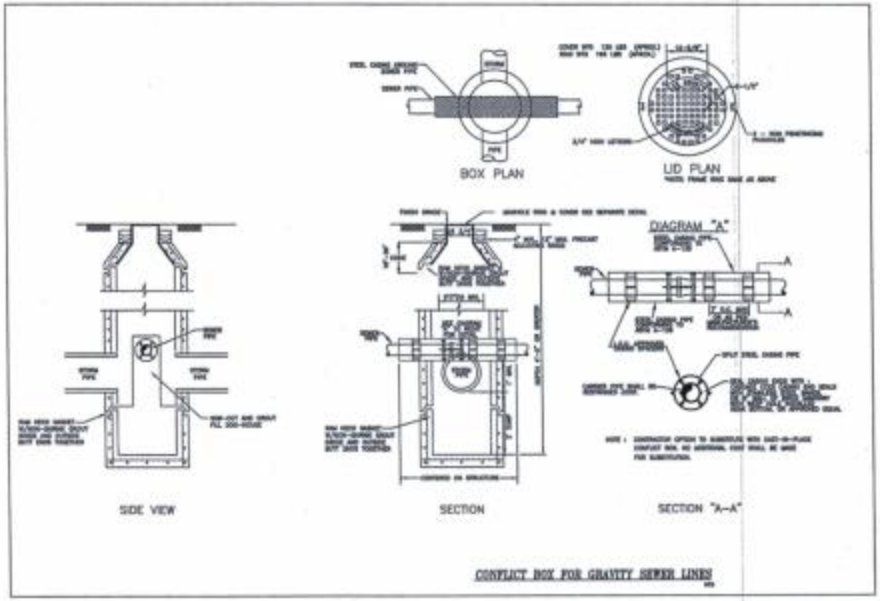

BOX PLAN

UD PLAN

SIDE VIEW

SECTION

SECTION "A-A"

CONFLICT BOX FOR GRAVITY SEWER LINES

Ink Engineering
A Division of LBFH, Inc.
"Partners For Success, Value By Design"
1400 Colonial Blvd, Suite 31, Fort Myers, Florida 33907
(239) 931-0400 Fax: (239) 931-0405
LBFH & FBPE License No. 930
www.lbfh.com

DATE	BY	REVISIONS
7/26/04	TP	UPDATE - MINOR CONSTRUCTION CHANGES
7/26/04	MP	AS PER BYRING, TOC REVIEW
7/26/04	MP	ADDED SECTIONS A-A AND ASSOCIATED NOTES

Date: 1/26/04
Drawn: TP
Checked: MP

CLIENT
LEE COUNTY BOARD OF COUNTY COMMISSIONERS
P.O. BOX 398
LEE COUNTY, FLORIDA
(239)-335-2186

DETAIL SHEET 2
BOCA GRANDE DRAINAGE SYSTEM
SEC. 13,14,& 23, TWP 43 S., RGE 20 E.
LEE COUNTY, FLORIDA

LBFH PROJECT No. 02-7014
SHEET 13

BASIN A DRAINAGE SCHEDULE

STORMWATER CONTROL STRUCTURE NO.	TYPE OF STRUCTURE	STREET LOCATION	GRATE ELEVATION	INVERT ELEVATION	PIPES			
					NORTH	SOUTH	WEST	EAST
A-1	TYPE D-6 CATCH BASIN	THIRD & GLADIOLUS	6.74'	4.07'	----	----	----	12"x18" DROP
A-2	TYPE D-6 CATCH BASIN	THIRD & GLADIOLUS	6.13'	3.07'	----	----	12"x18" DROP	12"x18" DROP
A-3	TYPE D-6 CATCH BASIN	PARK AVE.	4.30'	2.17'	12"x18" DROP	12"x18" DROP	----	----
A-4	TYPE D-6 CATCH BASIN	PARK AVE.	4.30'	2.17'	12"x18" DROP	----	----	12"x18" DROP
A-5	TYPE D-6 CATCH BASIN	PARK AVE.	4.30'	2.17'	----	----	----	12"x18" DROP

BASIN B DRAINAGE SCHEDULE

STORMWATER CONTROL STRUCTURE NO.	TYPE OF STRUCTURE	STREET LOCATION	GRATE ELEVATION	INVERT ELEVATION	PIPES			
					NORTH	SOUTH	WEST	EAST
B-1	TYPE D-6 CATCH BASIN	PALM AVE.	5.17'	3.04'	----	----	----	12"x18" DROP
B-2	TYPE D-6 CATCH BASIN	PALM AVE.	5.10'	3.07'	12"x18" DROP	----	12"x18" DROP	----
B-3	TYPE D-6 CATCH BASIN	PALM AVE.	5.00'	3.07'	12"x18" DROP	12"x18" DROP	----	----
B-4	TYPE D-6 CATCH BASIN	PALM AVE.	4.90'	2.77'	----	----	----	12"x18" DROP
B-5	TYPE D-6 CATCH BASIN	PALM & SEVENTH	4.80'	2.57'	----	12"x18" DROP	12"x18" DROP	12"x18" DROP
B-6	TYPE D-6 CATCH BASIN	PALM & SEVENTH	4.80'	2.77'	----	----	----	12"x18" DROP
B-7	TYPE D-6 CATCH BASIN	PALM & SEVENTH	4.80'	2.57'	----	12"x18" DROP	12"x18" DROP	----
B-8	TYPE D-6 CATCH BASIN	PALM & SEVENTH	4.70'	2.38'	12"x18" DROP	12"x18" DROP	----	12"x18" DROP
B-9	TYPE D-6 CATCH BASIN	SEVENTH ST.	3.07'	0.80'	----	----	12"x18" DROP	12"x18" DROP
B-10	TYPE D-6 CATCH BASIN	SEVENTH ST.	3.07'	0.80'	----	----	12"x18" DROP	12"x18" DROP
B-11	TYPE D-6 CATCH BASIN	SEVENTH ST.	2.07'	-0.07'	----	----	12"x18" DROP	12"x18" DROP
B-12	800 GAL. STORMSEPTOR	SEVENTH ST.	2.07'	-0.80'	----	----	12"x18" DROP	12"x18" DROP
	"MATLAS TY-2	----	----	-1.00'	----	----	----	----

BASIN C DRAINAGE SCHEDULE

STORMWATER CONTROL STRUCTURE NO.	TYPE OF STRUCTURE	STREET LOCATION	GRATE ELEVATION	INVERT ELEVATION	PIPES			
					NORTH	SOUTH	WEST	EAST
C-1	TYPE D-6 CATCH BASIN	FIFTH ST.	5.10'	3.07'	----	----	----	12"x18" DROP
C-2	TYPE D-6 CATCH BASIN	FIFTH & MAIN	5.00'	3.20'	----	----	12"x18" DROP	12"x18" DROP
C-3	TYPE D-6 CATCH BASIN	FIFTH & RAIL	5.00'	3.20'	----	12"x18" DROP	----	----
C-4	TYPE D-6 CATCH BASIN	FIFTH & RAIL	5.47'	3.07'	12"x18" DROP	----	12"x18" DROP	12"x18" DROP
C-5	TYPE D-6 CATCH BASIN	FIFTH & EAST	5.00'	3.07'	----	12"x18" DROP	----	----
C-6	TYPE D-6 CATCH BASIN	FIFTH & EAST	5.00'	3.07'	----	----	12"x18" DROP	12"x18" DROP
C-7	TYPE D-6 CATCH BASIN	FIFTH & PALM	5.00'	3.17'	----	12"x18" DROP	----	----
C-8	TYPE D-6 CATCH BASIN	FIFTH & PALM	5.00'	3.47'	12"x18" DROP	----	12"x18" DROP	12"x18" DROP
C-9	TYPE D-6 CATCH BASIN	FIFTH & PALM	4.80'	3.52'	----	12"x18" DROP	----	----
C-10	TYPE D-6 CATCH BASIN	FIFTH & PALM	4.80'	3.37'	12"x18" DROP	----	14"x23" DROP	14"x23" DROP
C-11	TYPE D-6 CATCH BASIN	FIFTH & TARPON	4.30'	1.98'	----	----	14"x23" DROP	14"x23" DROP
C-12	TYPE D-6 CATCH BASIN	FIFTH & TARPON	4.20'	1.98'	----	----	14"x23" DROP	14"x23" DROP
C-13	TYPE D-6 CATCH BASIN	FIFTH & LEE	3.30'	0.98'	----	----	14"x23" DROP	14"x23" DROP
C-14	TYPE D-6 CATCH BASIN	FIFTH & LEE	3.20'	0.47'	----	----	14"x23" DROP	12"x23" DROP
C-15	TYPE D-6 CATCH BASIN	FIFTH & BRADLEY	3.10'	0.20'	----	----	14"x23" DROP	12"x23" DROP
C-16	TYPE D-6 CATCH BASIN	FIFTH & BRADLEY	3.00'	0.20'	----	----	14"x23" DROP	12"x23" DROP
C-17	TYPE D-6 CATCH BASIN	BAYOU AVE.	3.40'	0.20'	12"x18" DROP	----	----	----
C-18	TYPE D-6 CATCH BASIN	BAYOU AVE.	3.40'	0.07'	----	12"x18" DROP	14"x23" DROP	12"x23" DROP
C-19	800 GAL. STORMSEPTOR	FIFTH & BAYOU	3.07'	0.07'	----	----	14"x23" DROP	12"x23" DROP
	"MATLAS TY-2	----	----	-0.07'	----	----	----	----

BASIN D DRAINAGE SCHEDULE

STORMWATER CONTROL STRUCTURE NO.	TYPE OF STRUCTURE	STREET LOCATION	GRATE ELEVATION	INVERT ELEVATION	PIPES			
					NORTH	SOUTH	WEST	EAST
D-1	TYPE D-6 CATCH BASIN	FOURTH & GLADIOLUS	5.07'	3.07'	----	----	----	12"x18" DROP
D-2	TYPE D-6 CATCH BASIN	FOURTH & GLADIOLUS	5.70'	3.07'	----	12"x18" DROP	----	----
D-3	TYPE D-6 CATCH BASIN	FOURTH & GLADIOLUS	5.80'	3.47'	12"x18" DROP	----	12"x18" DROP	12"x18" DROP
D-4	TYPE D-6 CATCH BASIN	FOURTH ST.	5.00'	3.07'	----	----	12"x18" DROP	12"x18" DROP
D-5	TYPE D-6 CATCH BASIN	PARK AVE.	4.80'	3.48'	----	----	----	8" PVC
D-6	TYPE D-6 CATCH BASIN	PARK AVE.	5.00'	3.07'	12"x18" DROP	----	8" PVC	----
D-7	TYPE D-6 CATCH BASIN	FOURTH & PARK	5.30'	3.07'	12"x18" DROP	12"x18" DROP	12"x18" DROP	14"x23" DROP
D-8	TYPE D-6 CATCH BASIN	FOURTH & PARK	5.30'	3.98'	----	----	14"x23" DROP	14"x23" DROP
D-9	TYPE D-6 CATCH BASIN	RAILROAD	5.30'	3.98'	12"x18" DROP	----	12"x18" DROP	----
D-10	TYPE D-6 CATCH BASIN	FOURTH & RAILROAD	5.30'	3.98'	----	12"x18" DROP	14"x23" DROP	14"x23" DROP
D-11	TYPE D-6 CATCH BASIN	FOURTH ST.	5.40'	3.07'	12"x18" DROP	12"x18" DROP	----	----
D-12	TYPE D-6 CATCH BASIN	FOURTH ST.	5.00'	3.30'	12"x18" DROP	----	14"x23" DROP	14"x23" DROP
D-13	TYPE D-6 CATCH BASIN	PALM AVE.	5.10'	3.70'	----	----	12"x18" DROP	----
D-14	TYPE D-6 CATCH BASIN	PALM AVE.	5.10'	3.07'	----	12"x18" DROP	----	12"x18" DROP
D-15	TYPE D-6 CATCH BASIN	FOURTH & PALM	5.40'	3.07'	12"x18" DROP	12"x18" DROP	----	----
D-16	TYPE D-6 CATCH BASIN	FOURTH & PALM	5.10'	3.07'	12"x18" DROP	----	14"x23" DROP	14"x23" DROP
D-17	TYPE D-6 CATCH BASIN	PALM AVE.	5.70'	3.07'	12"x18" DROP	----	----	----
D-18	TYPE D-6 CATCH BASIN	FOURTH & PALM	5.07'	3.17'	----	12"x18" DROP	14"x23" DROP	14"x23" DROP
D-19	TYPE D-6 CATCH BASIN	FOURTH ST.	5.07'	3.07'	----	12"x18" DROP	----	----
D-20	TYPE D-6 CATCH BASIN	FOURTH ST.	5.10'	3.07'	12"x18" DROP	----	14"x23" DROP	14"x23" DROP
D-21	TYPE D-6 CATCH BASIN	FOURTH & TARPON	4.07'	1.98'	----	----	14"x23" DROP	14"x23" DROP
D-22	TYPE D-6 CATCH BASIN	TARPON AVE.	4.70'	3.07'	----	----	12"x18" DROP	----
D-23	TYPE D-6 CATCH BASIN	TARPON AVE.	5.07'	3.40'	----	12"x18" DROP	----	12"x18" DROP
D-24	TYPE D-6 CATCH BASIN	TARPON AVE.	5.07'	3.07'	12"x18" DROP	----	----	12"x18" DROP
D-25	TYPE D-6 CATCH BASIN	TARPON AVE.	5.00'	3.17'	----	12"x18" DROP	12"x18" DROP	----
D-26	TYPE D-6 CATCH BASIN	TARPON AVE.	4.90'	3.17'	12"x18" DROP	----	----	----
D-27	TYPE D-6 CATCH BASIN	TARPON AVE.	4.40'	3.17'	12"x18" DROP	12"x18" DROP	----	----
D-28	TYPE D-6 CATCH BASIN	FOURTH & TARPON	4.60'	1.72'	12"x18" DROP	12"x18" DROP	14"x23" DROP	12"x23" DROP
D-29	TYPE D-6 CATCH BASIN	FOURTH & LEE	3.20'	0.20'	----	----	14"x23" DROP	12"x23" DROP
D-30	TYPE D-6 CATCH BASIN	LEE AVE.	3.80'	1.37'	----	----	----	12"x18" DROP
D-31	TYPE D-6 CATCH BASIN	LEE AVE.	3.50'	0.07'	----	12"x18" DROP	12"x18" DROP	----
D-32	TYPE D-6 CATCH BASIN	FOURTH & LEE	3.40'	0.40'	12"x18" DROP	12"x18" DROP	----	----
D-33	TYPE D-6 CATCH BASIN	FOURTH & LEE	3.10'	-0.30'	12"x18" DROP	----	12"x23" DROP	12"x23" DROP
D-34	TYPE D-6 CATCH BASIN	FOURTH ST.	3.07'	-0.47'	----	----	22"x34" DROP	12"x23" DROP
D-35	TYPE D-6 CATCH BASIN	BRADLEY AVE.	3.80'	1.07'	----	----	12"x18" DROP	----
D-36	TYPE D-6 CATCH BASIN	BRADLEY AVE.	3.80'	1.07'	----	12"x18" DROP	----	12"x18" DROP
D-37	TYPE D-6 CATCH BASIN	FOURTH & BRADLEY	3.07'	0.47'	12"x18" DROP	12"x18" DROP	----	----
D-38	TYPE D-6 CATCH BASIN	FOURTH & BRADLEY	3.07'	-0.47'	12"x18" DROP	----	22"x34" DROP	12"x23" DROP
D-39	TYPE D-6 CATCH BASIN	FOURTH ST.	2.07'	0.30'	----	12"x18" DROP	----	----
D-40	TYPE D-6 CATCH BASIN	FOURTH ST.	1.47'	-0.53'	12"x18" DROP	----	22"x34" DROP	12"x23" DROP
D-41	TYPE D-6 CATCH BASIN	FOURTH & BAYOU	1.47'	-0.53'	22"x34" DROP	----	22"x34" DROP	----
D-42	TYPE D-6 CATCH BASIN	BAYOU AVE.	2.17'	-0.53'	----	12"x18" DROP	----	----
D-43	TYPE D-6 CATCH BASIN	FOURTH & BAYOU	2.07'	-0.53'	12"x18" DROP	12"x18" DROP	----	24"x38" DROP
D-44	TYPE D-6 JUNCTION BOX	BAYOU AVE.	----	-1.07'	----	----	24"x38" DROP	24"x38" DROP
D-45	800 GAL. STORMSEPTOR	BAYOU AVE.	4.07'	-1.07'	----	----	24"x38" DROP	24"x38" DROP
	"MATLAS TY-2	----	----	-1.07'	----	----	----	----

BASIN E DRAINAGE SCHEDULE

STORMWATER CONTROL STRUCTURE NO.	TYPE OF STRUCTURE	STREET LOCATION	GRATE ELEVATION	INVERT ELEVATION	PIPES			
					NORTH	SOUTH	WEST	EAST
E-1	TYPE D-6 CATCH BASIN	EAST AVE.	5.70'	3.07'	----	----	----	12"x18" DROP
E-2	TYPE D-6 CATCH BASIN	EAST AVE.	5.07'	3.47'	----	12"x18" DROP	----	12"x18" DROP
E-3	TYPE D-6 CATCH BASIN	THIRD & EAST	5.50'	3.37'	12"x18" DROP	12"x18" DROP	----	----
E-4	TYPE D-6 CATCH BASIN	THIRD & EAST	5.40'	3.27'	12"x18" DROP	----	----	12"x18" DROP
E-5	TYPE D-6 CATCH BASIN	THIRD & EAST	5.30'	3.17'	----	12"x18" DROP	----	----
E-6	TYPE D-6 CATCH BASIN	THIRD & EAST	5.20'	3.07'	12"x18" DROP	----	12"x18" DROP	12"x18" DROP
E-7	TYPE D-6 CATCH BASIN	THIRD ST.	4.80'	2.47'	----	----	12"x18" DROP	12"x18" DROP
E-8	TYPE D-6 CATCH BASIN	PALM AVE.	5.07'	3.07'	----	----	12"x18" DROP	----
E-9	TYPE D-6 CATCH BASIN	PALM AVE.	4.80'	3.07'	----	12"x18" DROP	----	12"x18" DROP
E-10	TYPE D-6 CATCH BASIN	THIRD & PALM	4.50'	3.17'	12"x18" DROP	12"x18" DROP	----	----
E-11	TYPE D-6 CATCH BASIN	PALM AVE.	4.50'	3.17'	12"x18" DROP	----	----	----
E-12	TYPE D-6 CATCH BASIN	THIRD & PALM	4.20'	3.07'	12"x18" DROP	12"x18" DROP	12"x18" DROP	12"x18" DROP
E-13	TYPE D-6 CATCH BASIN	THIRD & PALM	4.20'	3.17'	----	12"x18" DROP	----	----
E-14	TYPE D-6 CATCH BASIN	THIRD & PALM	3.70'	1.87'	12"x18" DROP	----	12"x18" DROP	14"x23" DROP
E-15	TYPE D-6 CATCH BASIN	THIRD & TARPON	4.07'	1.98'	----	----	14"x23" DROP	14"x23" DROP
E-16	TYPE D-6 CATCH BASIN	THIRD & TARPON	4.07'	1.87'	----	12"x18" DROP	----	----
E-17	TYPE D-6 CATCH BASIN	THIRD & TARPON	3.87'	1.87'	12"x18" DROP	----	14"x23" DROP	14"x23" DROP
E-18	TYPE D-6 CATCH BASIN	THIRD & LEE	3.30'	0.87'	----	14"x23" DROP	14"x23" DROP	----
E-19	TYPE D-6 CATCH BASIN	LEE AVE.	3.10'	0.87'	14"x23" DROP	----	----	14"x23" DROP
E-20	TYPE D-6 CATCH BASIN	LEE AVE.	3.10'	1.07'	----	----	----	12"x18" DROP
E-21	TYPE D-6 CATCH BASIN	LEE AVE.	3.10'	0.87'	----	12"x18" DROP	12"x18" DROP	----
E-22	TYPE D-6 CATCH BASIN	LEE AVE.	3.10'	0.87'	12"x18" DROP	12"x18" DROP	----	----
E-23	TYPE D-6 CATCH BASIN	LEE AVE.	3.00'	-0.17'	12"x18" DROP	----	14"x23" DROP	14"x23" DROP
	OUTFALL	----	----	-0.30'	----	----	----	----

BASIN F DRAINAGE SCHEDULE

STORMWATER CONTROL STRUCTURE NO.	TYPE OF STRUCTURE	STREET LOCATION	GRATE ELEVATION	INVERT ELEVATION	PIPES			
					NORTH	SOUTH	WEST	EAST
F-1	TYPE D-6 CATCH BASIN	WATERWAY & TARPON	4.20'	2.07'	----	----	----	12"x18" DROP
F-2	TYPE D-6 CATCH BASIN	WATERWAY & TARPON	4.07'	1.87'	----	----	12"x18" DROP	12"x18" DROP
F-3	TYPE D-6 CATCH BASIN	WATERWAY & LEE	3.80'	2.00'	----	----	12"x18" DROP	----
F-4	TYPE D-6 CATCH BASIN	WATERWAY & LEE	3.80'	2.00'	----	----	12"x18" DROP	12"x18" DROP
		OUTFALL	----	1.2'	----	----	----	----

BASIN G DRAINAGE SCHEDULE

STORMWATER CONTROL STRUCTURE NO.	TYPE OF STRUCTURE	STREET LOCATION	GRATE ELEVATION	INVERT ELEVATION	PIPES			
					NORTH	SOUTH	WEST	EAST
G-1	TYPE D-6 CATCH BASIN	PALM AVE.	3.30'	1.00'	12"x18" DROP	----	----	----
G-2	TYPE D-6 CATCH BASIN	PALM AVE.	3.10'	0.47'	12"x18" DROP	12"x18" DROP	----	----
G-3	TYPE D-6 CATCH BASIN	PALM AVE.	3.00'	1.17'	----	----	----	12"x18" DROP
G-4	TYPE D-6 CATCH BASIN	PALM AVE.	3.00'	1.07'	----	12"x18" DROP	12"x18" DROP	----
G-5	TYPE D-6 CATCH BASIN	PALM AVE.	3.07'	0.87'	12"x18" DROP	12"x18" DROP	----	----
G-6	TYPE D-6 CATCH BASIN	PALM AVE.	3.10'	1.07'	----	----	----	12"x18" DROP
G-7	TYPE D-6 CATCH BASIN	PALM AVE.	3.07'	0.87'	12"x18" DROP	12"x18" DROP	12"x18" DROP	14"x23" DROP
		OUTFALL	----	0.40'	----	----	----	----

BASIN H DRAINAGE SCHEDULE

STORMWATER CONTROL STRUCTURE NO.	TYPE OF STRUCTURE	STREET LOCATION	GRATE ELEVATION	INVERT ELEVATION	PIPES			
					NORTH	SOUTH	WEST	EAST
H-1	TYPE D-6 CATCH BASIN	FIRST ST.	3.10'	1.07'	----	----	12"x18" DROP	----
H-2	TYPE D-6 CATCH BASIN	FIRST ST.	3.00'	0.87'	12"x18" DROP	----	----	12"x18" DROP
		OUTFALL	----	0.87'	----	----	----	----

BASIN I DRAINAGE SCHEDULE

STORMWATER CONTROL STRUCTURE NO.	TYPE OF STRUCTURE	STREET LOCATION	GRATE ELEVATION	INVERT ELEVATION	PIPES			
					NORTH	SOUTH	WEST	EAST
I-1	TYPE D-6 CATCH BASIN	HARBOR DR.	2.80'	1.47'	----	12"x18" DROP	----	----
I-2	TYPE D-6 CATCH BASIN	HARBOR DR.	2.80'	1.37'	12"x18" DROP	----	12"x18" DROP	----
I-3	TYPE D-6 CATCH BASIN	HARBOR DR.	2.80'	1.47'	----	----	12"x18" DROP	----
I-4	TYPE D-6 CATCH BASIN	HARBOR DR.	2.80'	1.37'	12"x18" DROP	----	----	12"x18" DROP
I-5	TYPE D-6 CATCH BASIN	HARBOR DR.	2.40'	1.08'	----	12"x18" DROP	14"x23" DROP	12"x23" DROP
		OUTFALL	----	0.08'	----	----	----	----

DATE	BY	REVISIONS
7/16/04	SP	CHAC - WATER CONSTRUCTION CHANGES
12/16/03	AB	PE, PSS, SPING, DEP, SUBDIV.
12/16/03	AB	CHANGED BASIN D (3+++-00)
10/16/03	AB	PE, PSS, SPING, DEP, SUBDIV.

Date: 3/26/03
Scale: NONE
Drawn: AB
Checked: SP
Approved: SP
Submitted: AB

Isik Engineering
A Division of LBFH, Inc.
CONSULTING CIVIL ENGINEERS, SURVEYORS & MAPPERS
"Partners For Results, Value By Design"
4400 Colonial Blvd, Suite 31, Fort Myers, Florida 33907
(239) 931-0455 Fax (239) 931-0456
LBFH & FBFE License No. 2656 www.isik.com

CLIENT
LEE COUNTY BOARD OF COUNTY COMMISSIONERS
P.O. BOX 398
LEE COUNTY, FLORIDA
(239)-335-2186

CATCH BASIN SCHEDULE
BOCA GRANDE DRAINAGE SYSTEM
SEC. 13,14,& 23, TWP 43 S., RGE 20 E.
LEE COUNTY, FLORIDA

LBFH PROJECT No. 02-7014
SHEET 14
02-7014 SHEET 14.dwg

© LBFH, Inc.