CONTRACT PLANS COMPONENTS

ROADWAY PLANS

LEE COUNTY
DEPARTMENT OF TRANSPORTATION

ORTIZ AVENUE WIDENING

FROM SR 884 TO SR 82

LEE COUNTY
COUNTY ROAD NO. 865

INDEX OF ROADWAY PLANS

SHEET NO.	SHEET DESCRIPTION
1	KEY SHEET
2 - 5	DRAINAGE MAP
6	TYPICAL SECTION
7	GENERAL NOTES
8	PROJECT CONTROL COORDINATE TABLE
9	PROJECT LAYOUT
10 - 25	ROADWAY PLAN
26 - 41	ROADWAY PROFILE
42 - 88	CROSS SECTIONS
89	TEMPORARY TRAFFIC CONTROL PLAN
90 - 105	UTILITY ADJUSTMENTS

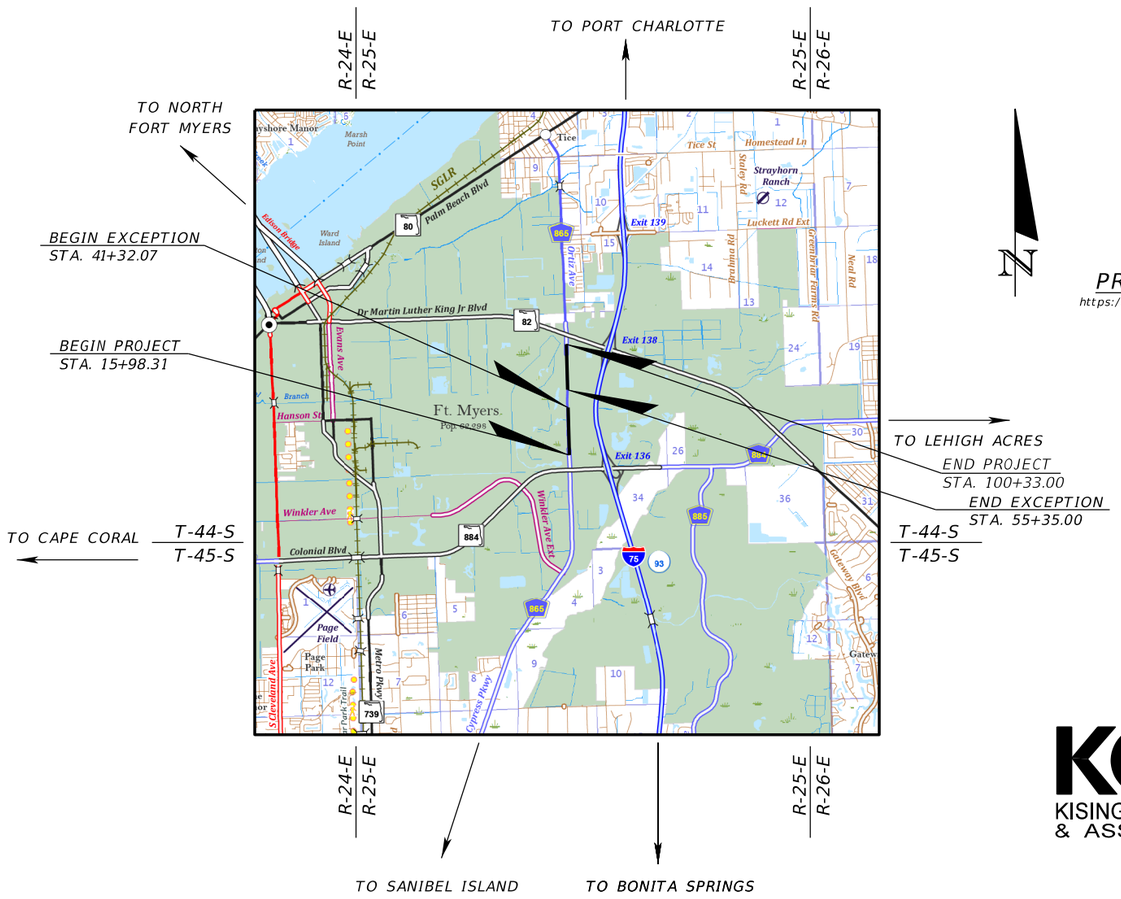

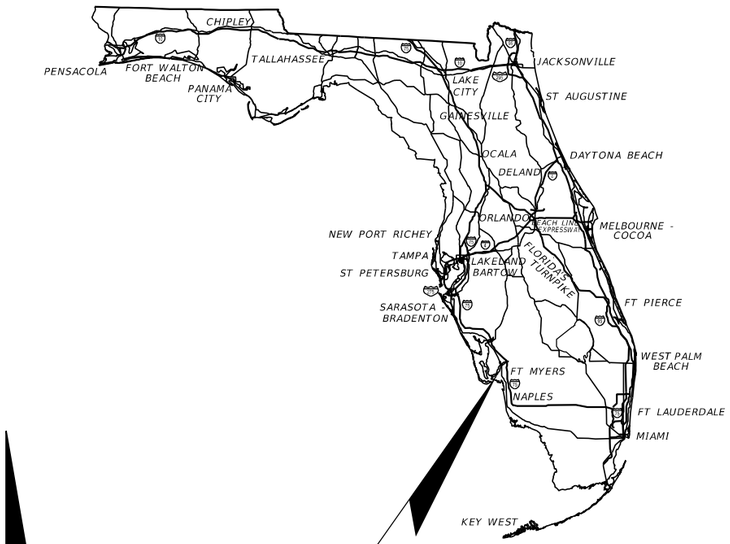

PROJECT LOCATION

https://goo.gl/maps/pkUqGrXMQNMU8KZv7

30% SUBMITTAL
APRIL 2020

ROADWAY PLANS ENGINEER OF RECORD:

ADRIENNE WISDOM, P.E.
P.E. NO.: 78492
KISINGER CAMPO AND ASSOCIATES CORP.
CONSULTING ENGINEERS & PLANNERS
13461 PARKER COMMONS BLVD., SUITE 104
FORT MYERS, FLORIDA 33912
PHONE: (239) 278-5999
FAX: (239) 278-1776
CONTRACT NO. C-8479
VENDOR NO. F59-1677145

KISINGER CAMPO & ASSOCIATES

LDOT PROJECT MANAGER:

ROBERT K. PHELAN, P.E.

GOVERNING DESIGN STANDARDS:

Florida Department of Transportation, FY 2020-21 Design Standards eBook (DSeB) and applicable Design Standards Revisions (DSRs) at the following website: https://www.fdot.gov/design/standardplans/SPRBC.shtm

GOVERNING STANDARD SPECIFICATIONS:

Florida Department of Transportation, FY 2020-21 Standard Specifications for Road and Bridge Construction at the following website: https://www.fdot.gov/programmanagement/Implemented/SpecBooks

THE OFFICIAL RECORD OF THIS SHEET IS THE ELECTRONIC FILE DIGITALLY SIGNED AND SEALED UNDER RULE 61G15-23.004, F.A.C.

REVISIONS			
DATE	DESCRIPTION	DATE	DESCRIPTION

DAVID DOUGLAS ASSOCIATES, INC.
CIVIL ENGINEERS - LAND PLANNERS - CONTRACT ADMINISTRATORS
1821 Victoria Ave, Fort Myers, Florida 33901
Ph. 239-337-3330
Web: www.ddai-engineers.com
George R. Brinson, Jr., P.E. #47607
DDAI

LEE COUNTY
DEPARTMENT OF TRANSPORTATION

ROAD NO.	COUNTY	PROJECT NUMBER
	LEE	CN180064DLK

DRAINAGE MAP

SHEET NO. 2

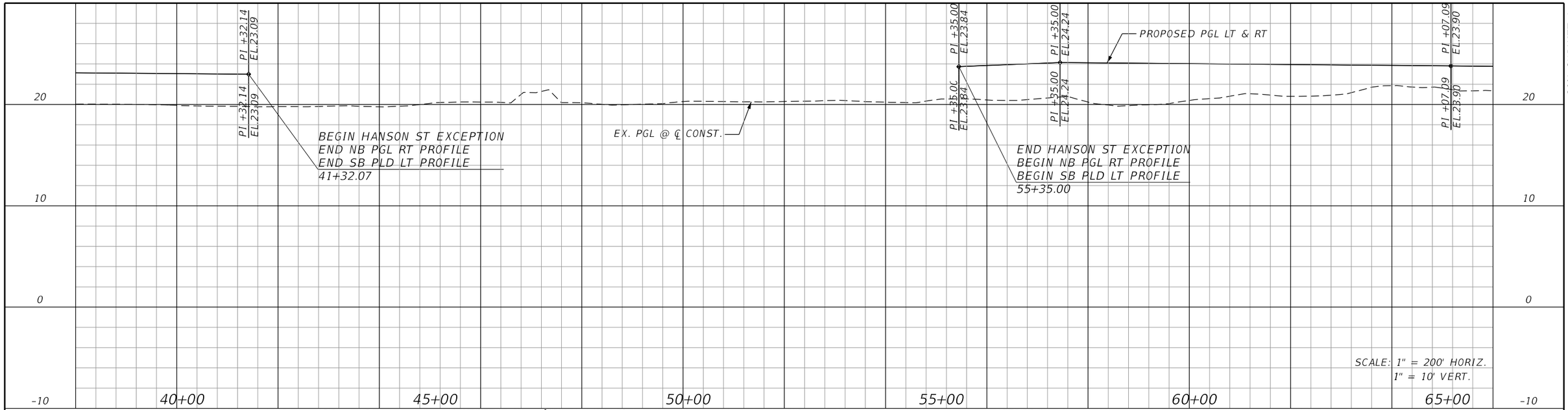

30% SUBMITTAL

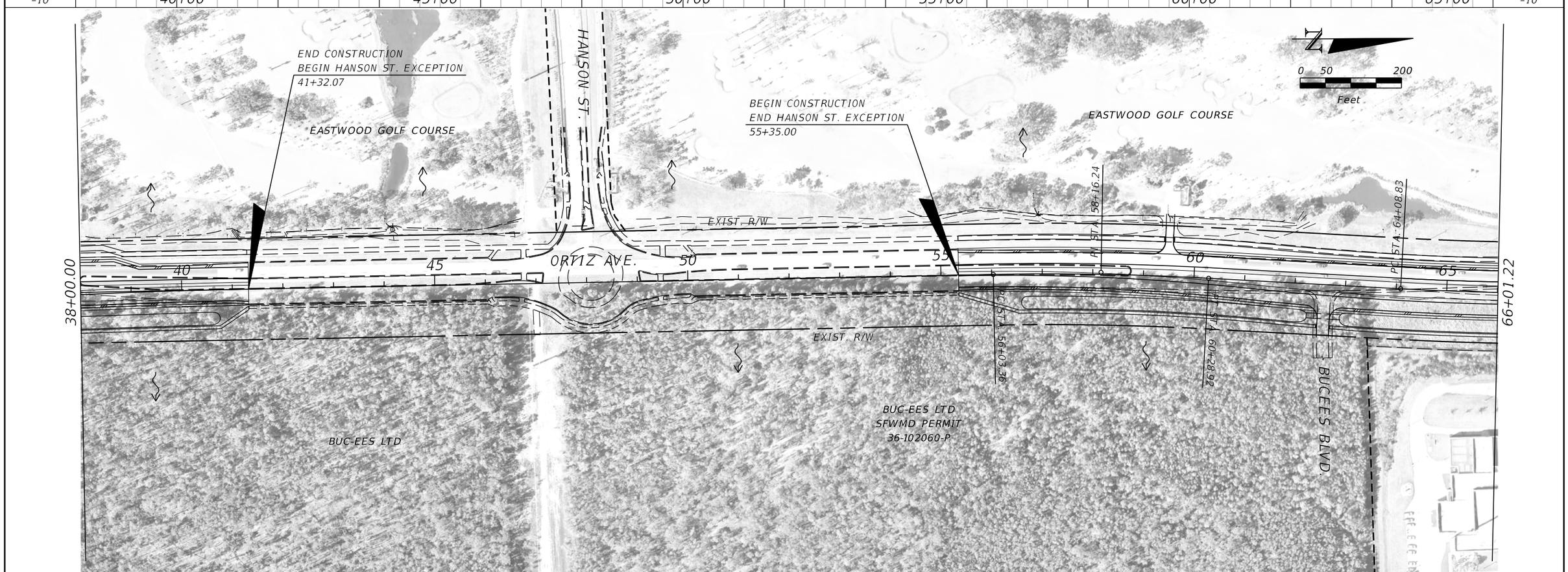

REVISIONS			
DATE	DESCRIPTION	DATE	DESCRIPTION

DAVID DOUGLAS ASSOCIATES, INC.
CIVIL ENGINEERS - LAND PLANNERS - CONTRACT ADMINISTRATORS
1821 Victoria Ave, Fort Myers, Florida 33901
Ph. 239-337-3330
Web: www.ddai-engineers.com
George R. Brinson, Jr., P.E. #47607

LEE COUNTY
DEPARTMENT OF TRANSPORTATION

ROAD NO.	COUNTY	PROJECT NUMBER
	LEE	CN180064DLK

DRAINAGE MAP

SHEET NO. 3

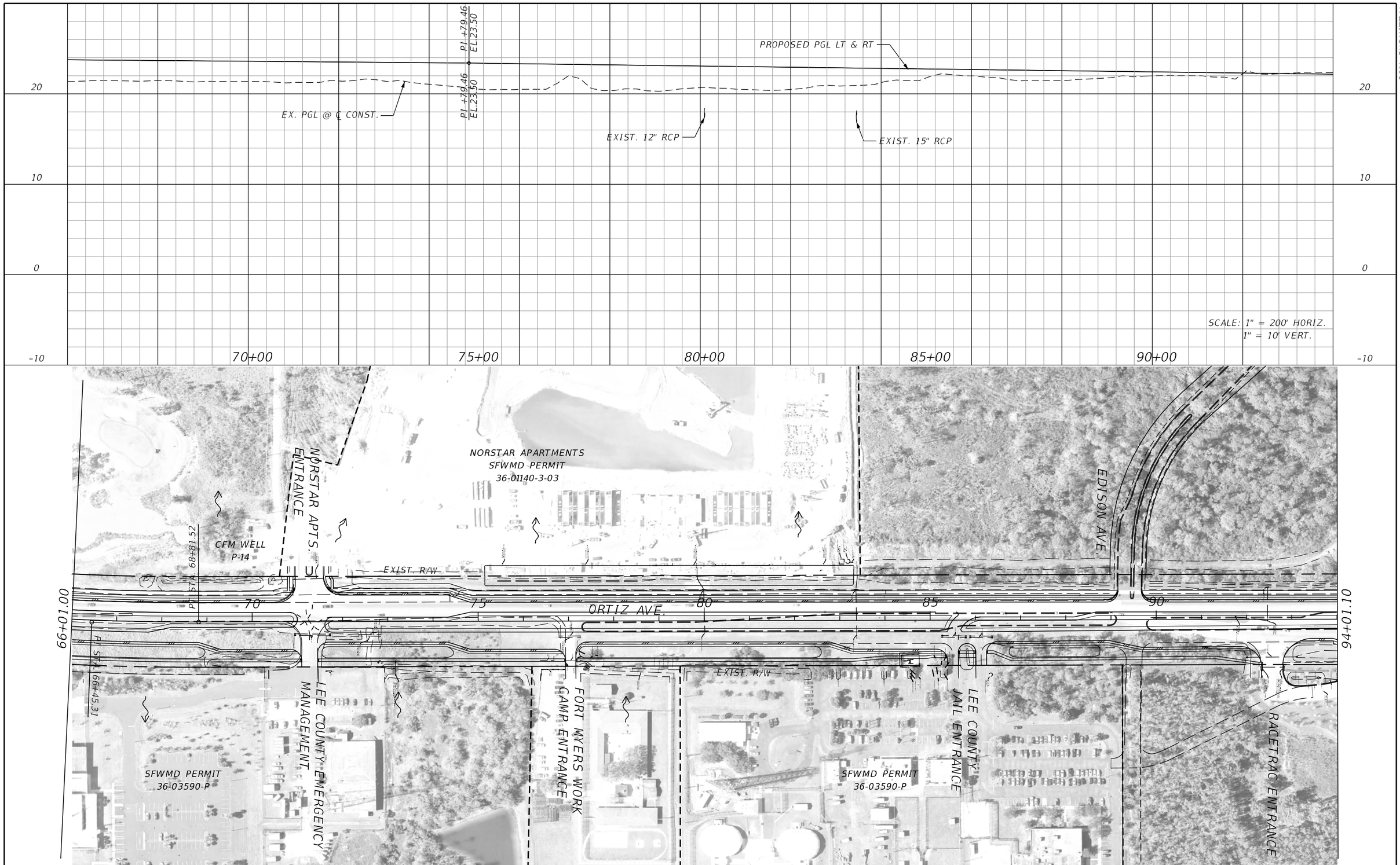

REVISIONS			
DATE	DESCRIPTION	DATE	DESCRIPTION

DAVID DOUGLAS ASSOCIATES, INC.
CIVIL ENGINEERS - LAND PLANNERS - CONTRACT ADMINISTRATORS
1821 Victoria Ave, Fort Myers, Florida 33901
Ph. 239-337-3330
Web: www.ddai-engineers.com
George R. Brinson, Jr., P.E. #47607

LEE COUNTY
DEPARTMENT OF TRANSPORTATION

ROAD NO.	COUNTY	PROJECT NUMBER
	LEE	CN180064DLK

DRAINAGE MAP

SHEET NO. 4



30% SUBMITTAL

REVISIONS			
DATE	DESCRIPTION	DATE	DESCRIPTION

DAVID DOUGLAS ASSOCIATES, INC.
CIVIL ENGINEERS - LAND PLANNERS - CONTRACT ADMINISTRATORS
1821 Victoria Ave, Fort Myers, Florida 33901
Ph. 239-337-3330
Web: www.ddai-engineers.com
George R. Brinson, Jr., P.E. #47607

LEE COUNTY
DEPARTMENT OF TRANSPORTATION

ROAD NO.	COUNTY	PROJECT NUMBER
	LEE	CN180064DLK

DRAINAGE MAP

SHEET NO. 5

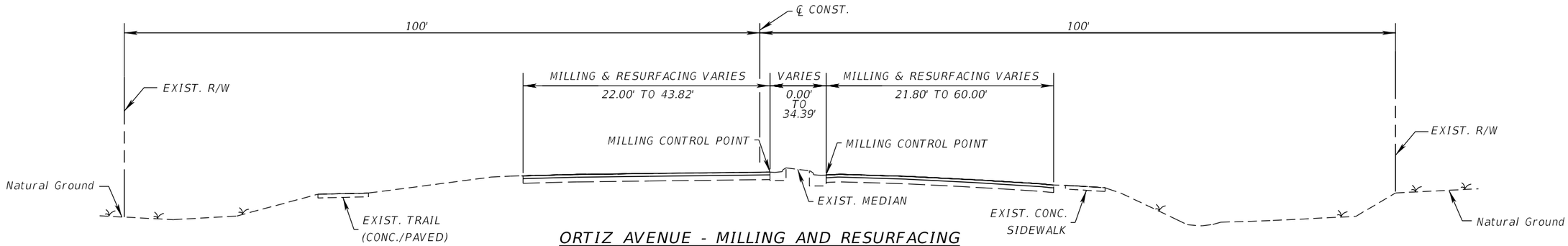

ORTIZ AVENUE - MILLING AND RESURFACING

FROM STA. 15+98.31 TO STA. 17+50.00
FROM STA. 95+00.00 TO STA. 100+33.00

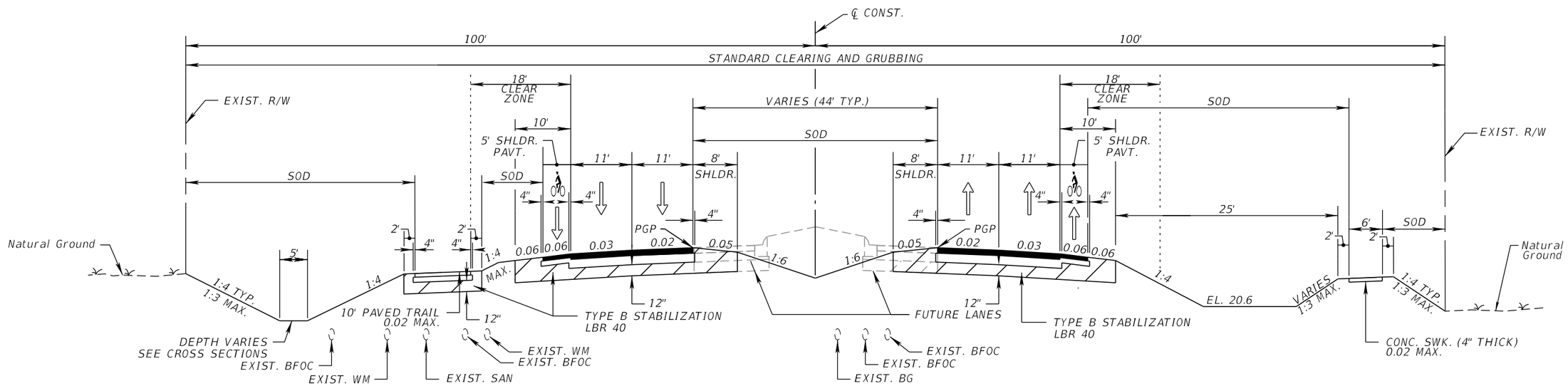

ORTIZ AVENUE - RECONSTRUCTION

FROM STA. 17+50.00 TO STA. 41+32.07
FROM STA. 55+35.00 TO STA. 95+00.00

NOTE: EXISTING UTILITY LOCATIONS ARE REPRESENTATIVE. FIELD VERIFY VERTICAL AND HORIZONTAL LOCATION OF ALL UTILITIES PRIOR TO COMMENCING WORK.

TRAFFIC DATA

COLONIAL CENTER DRIVE TO HANSON STREET
CURRENT YEAR = 2019 AADT = 18,000
ESTIMATED OPENING YEAR = 2021 AADT = 21,000
ESTIMATED DESIGN YEAR = 2045 AADT = 33,500
K = 9.00% D = 56.32% T = 8.0% (24 HOUR)
DESIGN HOUR T = 4.0%
DESIGN SPEED = 45 MPH

HANSON STREET TO RACETRAC FULL ACCESS
CURRENT YEAR = 2019 AADT = 18,000
ESTIMATED OPENING YEAR = 2021 AADT = 20,000
ESTIMATED DESIGN YEAR = 2045 AADT = 31,500
K = 9.00% D = 56.32% T = 8.0% (24 HOUR)
DESIGN HOUR T = 4.0%
DESIGN SPEED = 45 MPH

NOTE TO REVIEWER: PAVEMENT DESIGNS FOR ROADWAY AND TRAIL ARE UNDER DEVELOPMENT AND WILL BE PROVIDED WHEN AVAILABLE.

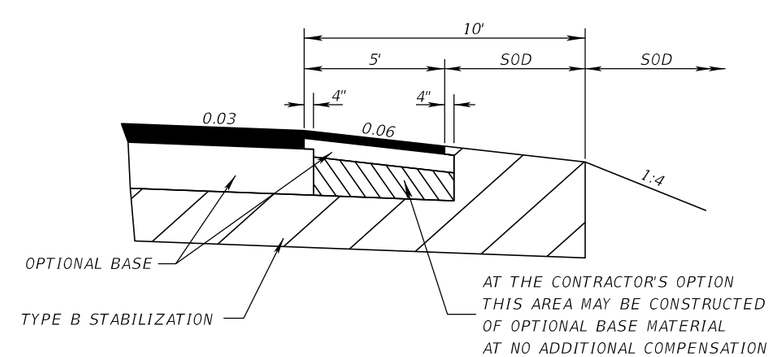

SHOULDER PAVEMENT DETAIL

REVISIONS			
DATE	DESCRIPTION	DATE	DESCRIPTION

KCA KISINGER CAMPO & ASSOCIATES
13461 Parker Commons Blvd, Suite 104
Fort Myers, Florida 33912
Engineer of Record: Adrienne Wisdom
P.E. No.: 78492

LEE COUNTY
DEPARTMENT OF TRANSPORTATION

ORTIZ AVENUE

TYPICAL SECTION

SHEET NO. 6

THE OFFICIAL RECORD OF THIS SHEET IS THE ELECTRONIC FILE DIGITALLY SIGNED AND SEALED UNDER RULE 61G15-23.004, F.A.C.

PROJECT NOTES

1. BENCHMARK ELEVATIONS SHOWN ON THE PLANS ARE NORTH AMERICAN VERTICAL DATUM OF 1988 (NAVD 88) HORIZONTAL DATUM IS NORTH AMERICAN DATUM OF 1983 (NAD 83), FLORIDA STATE PLANES, WEST ZONE.

2. ALL DRAINAGE STRUCTURES AND PIPES ARE TO REMAIN UNLESS OTHERWISE NOTED.

3. ALL STATION AND OFFSET CALLOUTS REFRENCE ℄ CONST. UNLESS OTHERWISE NOTED.

4. IN ACCORDANCE WITH FDOT SPECIFICATION 8.6.4, SPECIAL EVENT DAYS FOR THIS PROJECT INCLUDE: TBD

THE OFFICIAL RECORD OF THIS SHEET IS THE ELECTRONIC FILE DIGITALLY SIGNED AND SEALED UNDER RULE 61G15-23.004, F.A.C.

REVISIONS			
DATE	DESCRIPTION	DATE	DESCRIPTION

KCA
KISINGER CAMPO & ASSOCIATES
13461 Parker Commons Blvd, Suite 104
Fort Myers, Florida 33912
Engineer of Record: Adrienne Wisdom
P.E. No.: 78492

LEE COUNTY
DEPARTMENT OF TRANSPORTATION

ORTIZ AVENUE

GENERAL NOTES

SHEET NO.
7

COORDINATE TABLE									
POINT	NORTHING	EASTING	ELEVATION	DESCRIPTION	POINT	NORTHING	EASTING	ELEVATION	DESCRIPTION
108	836732.32	717842.77	21.84	SET N-D "CARDNO TP LB7975"	130	833213.46	717679.45	20.20	SET N-D "CARDNO TP LB7975"
100	837628.88	717785.61	21.48	SET N-D "CARDNO TP LB7975"	131	832963.38	717679.95	20.09	SET N-D "CARDNO TP LB7975"
101	837687.60	717795.48	20.81	SET N-D "CARDNO TP LB7975"	132	832967.89	717745.53	21.47	SET IR&C 5/8" "CARDNO TP LB7975"
102	837738.94	717649.28	21.32	SET IR&C 5/8" "CARDNO TP LB7975"	133	832712.70	717683.40	19.76	SET N-D "CARDNO TP LB7975"
103	837467.68	717577.44	18.95	SET N-D "CARDNO TP LB7975"	134	832462.21	717686.92	19.56	SET N-D "CARDNO TP LB7975"
104	837200.30	717678.48	20.35	SET N-D "CARDNO TP LB7975"	135	832460.47	717748.86	22.19	SET IR&C 5/8" "CARDNO TP LB7975"
105	836961.56	717681.97	19.69	SET N-D "CARDNO TP LB7975"	137	831962.16	717693.78	19.29	SET N-D "CARDNO TP LB7975"
106	837388.31	717830.29	20.59	SET N-D "CARDNO TP LB7975"	138	831962.70	717757.08	22.28	SET N-D "CARDNO TP LB7975"
107	837190.88	717829.49	21.08	SET N-D "CARDNO TP LB7975"	139	831712.11	717697.20	19.37	SET N-D "CARDNO TP LB7975"
109	836712.58	717679.03	19.97	SET N-D "CARDNO TP LB7975"	140	831461.87	717700.82	18.90	SET N-D "CARDNO TP LB7975"
136	832211.95	717690.84	19.19	SET N-D "CARDNO TP LB7975"	141	831464.18	717768.16	21.32	SET IR&C 5/8" "CARDNO TP LB7975"
110	836463.04	717682.60	19.83	SET N-D "CARDNO TP LB7975"	142	831211.81	717704.30	18.98	SET N-D "CARDNO TP LB7975"
111	836457.64	717777.46	21.15	SET IR&C 5/8" "CARDNO TP LB7975"	143	830961.58	717706.97	19.45	SET N-D "CARDNO TP LB7975"
112	836213.10	717688.04	20.11	SET N-D "CARDNO TP LB7975"	144	830957.46	717779.77	20.89	SET IR&C 5/8" "CARDNO TP LB7975"
113	835963.04	717694.24	20.19	SET N-D "CARDNO TP LB7975"	145	830711.05	717713.38	18.94	SET N-D "CARDNO TP LB7975"
114	835980.29	717804.15	21.07	SET N-D "CARDNO TP LB7975"	146	830461.02	717720.12	19.13	SET N-D "CARDNO TP LB7975"
115	835712.43	717699.04	20.41	SET N-D "CARDNO TP LB7975"	147	830464.67	717790.75	20.70	SET IR&C 5/8" "CARDNO TP LB7975"
116	835461.70	717705.44	20.28	SET N-D "CARDNO TP LB7975"	148	830211.00	717726.87	19.50	SET N-D "CARDNO TP LB7975"
117	835462.02	717760.50	22.20	SET IR&C 5/8" "CARDNO TP LB7975"	149	829961.11	717729.00	19.73	SET N-D "CARDNO TP LB7975"
118	835211.70	717709.85	19.94	SET N-D "CARDNO TP LB7975"	150	829960.60	717815.20	21.40	SET N-D "CARDNO TP LB7975"
119	834961.61	717715.33	19.84	SET N-D "CARDNO TP LB7975"	151	829711.25	717733.02	20.16	SET N-D "CARDNO TP LB7975"
120	834962.22	717776.82	22.06	SET IR&C 5/8" "CARDNO TP LB7975"	152	829461.54	717732.38	19.81	SET N-D "CARDNO TP LB7975"
121	834711.77	717714.51	19.85	SET IR&C 5/8" "CARDNO TP LB7975"	153	829456.96	717837.82	21.33	SET IR&C 5/8" "CARDNO TP LB7975"
122	834461.99	717734.19	20.26	SET N-D "CARDNO TP LB7975"	154	829206.00	717743.68	20.16	SET N-D "CARDNO TP LB7975"
123	834456.28	717796.19	21.46	SET IR&C 5/8" "CARDNO TP LB7975"	155	828956.27	717735.74	19.76	SET N-D "CARDNO TP LB7975"
124	834212.22	717730.08	20.00	SET N-D "CARDNO TP LB7975"	156	828992.02	717878.50	20.44	SET IR&C 5/8" "CARDNO TP LB7975"
125	833962.09	717726.03	19.53	SET N-D "CARDNO TP LB7975"	157	829076.62	717916.50	22.08	SET N-D WEST FACE WOOD POWER POLE
126	833953.99	717799.22	20.92	SET N-D "CARDNO TP LB7975"	158	836794.46	717842.63	22.05	SET N-D WEST FACE WOOD POWER POLE
127	833712.66	717708.77	19.77	SET N-D "CARDNO TP LB7975"	159	828505.04	716762.45	22.65	SET N-D CARDNO TP LB7975
128	833463.32	717687.81	19.93	SET N-D "CARDNO TP LB7975"	160	828515.00	717196.37	22.16	FND N-D
129	833456.61	717754.25	21.80	SET IR&C 5/8" "CARDNO TP LB7975"	161	828503.22	717033.14	23.08	SET N-D "CARDNO TP LB7975"

THE OFFICIAL RECORD OF THIS SHEET IS THE ELECTRONIC FILE DIGITALLY SIGNED AND SEALED UNDER RULE 61G15-23.004, F.A.C.

REVISIONS			
DATE	DESCRIPTION	DATE	DESCRIPTION

KCA KISINGER CAMPO & ASSOCIATES
13461 Parker Commons Blvd, Suite 104
Fort Myers, Florida 33912
Engineer of Record: Adrienne Wisdom
P.E. No.: 78492

LEE COUNTY
DEPARTMENT OF TRANSPORTATION

ORTIZ AVENUE

PROJECT CONTROL
COORDINATE TABLE

SHEET NO.
8

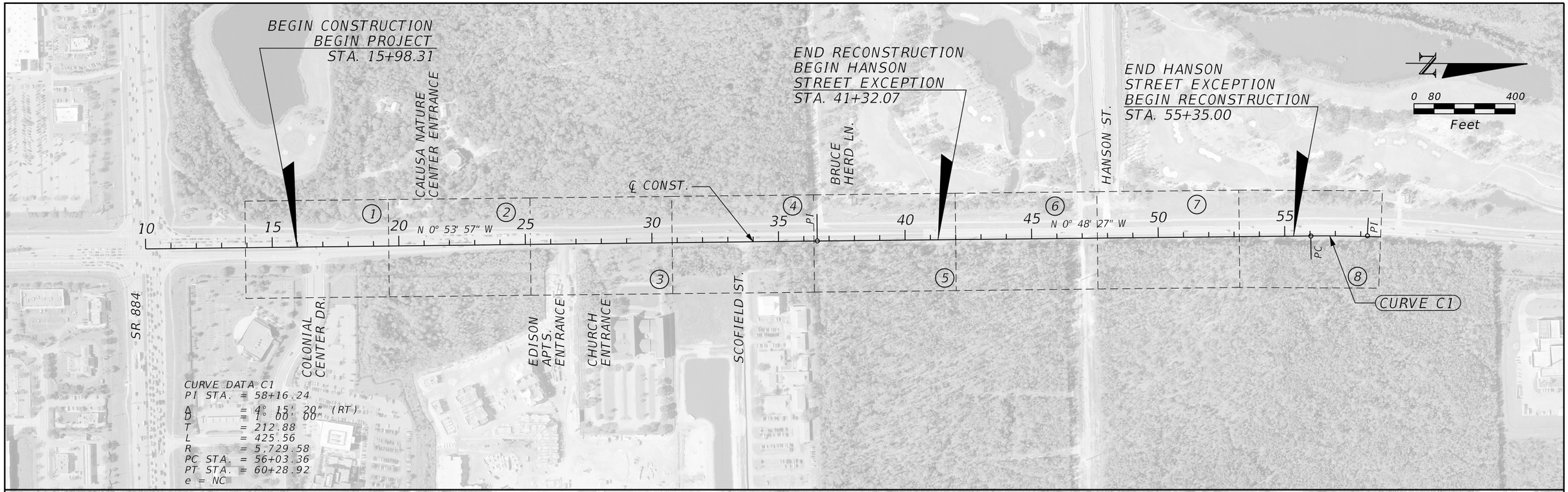

REVISIONS			
DATE	DESCRIPTION	DATE	DESCRIPTION

KCA KISINGER CAMPO & ASSOCIATES
13461 Parker Commons Blvd, Suite 104
Fort Myers, Florida 33912
Engineer of Record: Adrienne Wisdom
P.E. No.: 78492

LEE COUNTY
DEPARTMENT OF TRANSPORTATION

ORTIZ AVENUE

PROJECT LAYOUT

SHEET NO.
9

astewart 4/1/2020 5:18:28 PM M:\1201814 Ortiz Avenue\Roadway\PLAYRD02.dgn

THE OFFICIAL RECORD OF THIS SHEET IS THE ELECTRONIC FILE DIGITALLY SIGNED AND SEALED UNDER RULE 61G15-23.004, F.A.C.

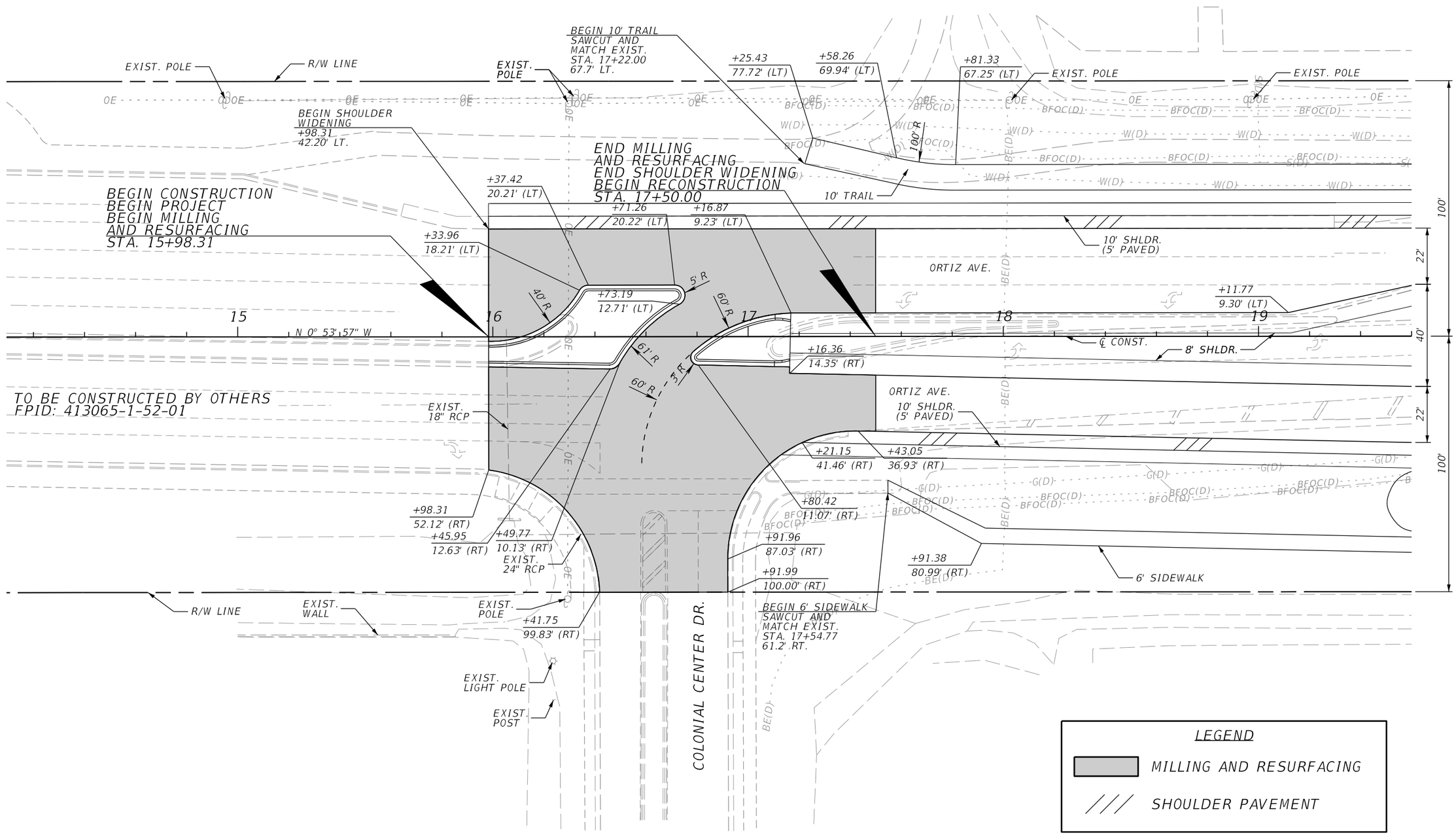

REVISIONS			
DATE	DESCRIPTION	DATE	DESCRIPTION

KCA KISINGER CAMPO & ASSOCIATES
13461 Parker Commons Blvd, Suite 104
Fort Myers, Florida 33912
Engineer of Record: Adrienne Wisdom
P.E. No.: 78492

LEE COUNTY
DEPARTMENT OF TRANSPORTATION

ORTIZ AVENUE

ROADWAY PLAN (1)

SHEET NO.
10

astewart 4/1/2020 5:19:38 PM M:\1201814 Ortiz Avenue\Roadway\PLANRD101.dgn

THE OFFICIAL RECORD OF THIS SHEET IS THE ELECTRONIC FILE DIGITALLY SIGNED AND SEALED UNDER RULE 61G15-23.004, F.A.C.

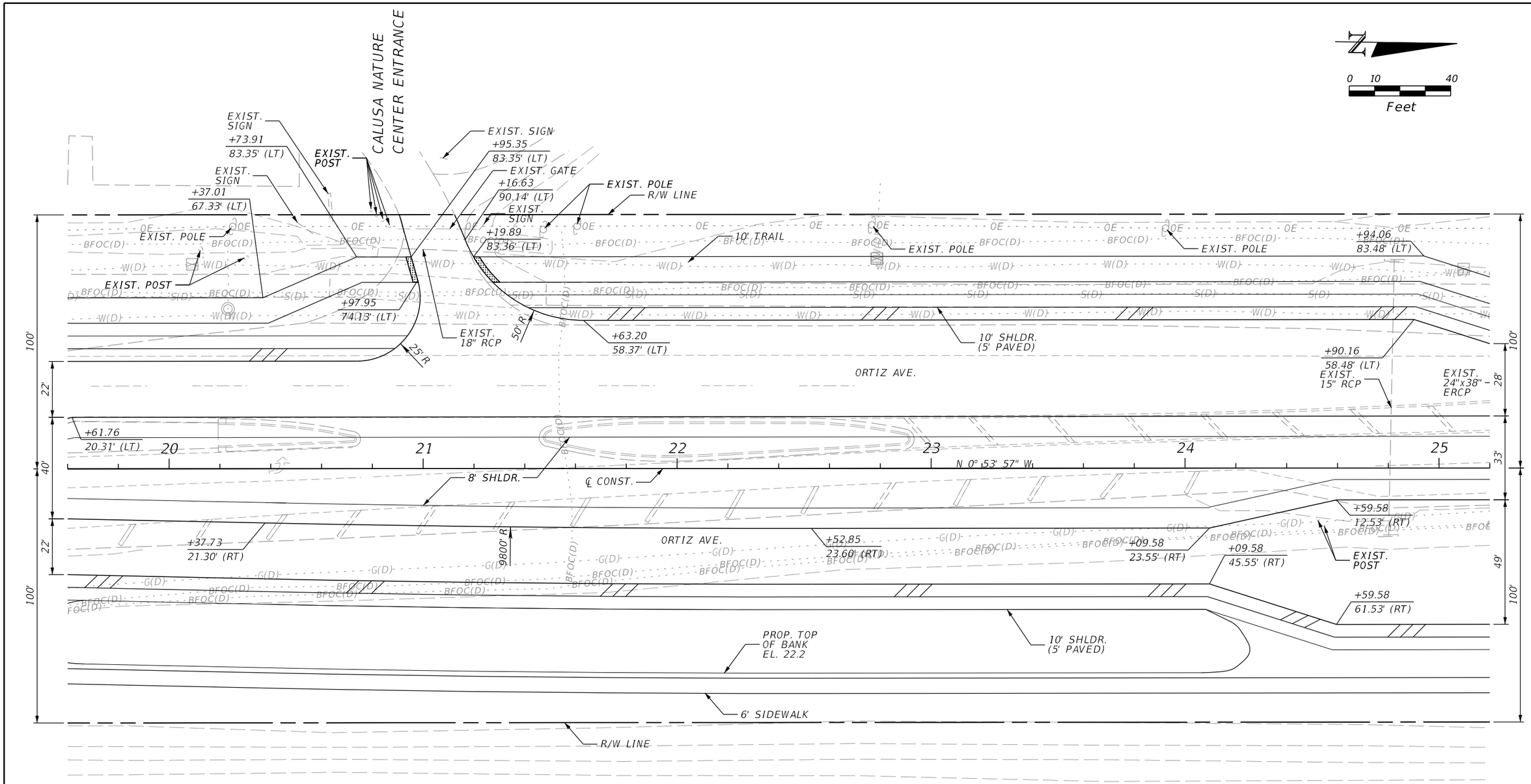

LEGEND

/// SHOULDER PAVEMENT

DETECTABLE WARNING

THE OFFICIAL RECORD OF THIS SHEET IS THE ELECTRONIC FILE DIGITALLY SIGNED AND SEALED UNDER RULE 61G15-23.004, F.A.C.

REVISIONS			
DATE	DESCRIPTION	DATE	DESCRIPTION

KCA KISINGER CAMPO & ASSOCIATES
13461 Parker Commons Blvd, Suite 104
Fort Myers, Florida 33912
Engineer of Record: Adrienne Wisdom
P.E. No.: 78492

LEE COUNTY
DEPARTMENT OF TRANSPORTATION

ORTIZ AVENUE

ROADWAY PLAN (2)

SHEET NO.
11

astewart 4/1/2020 5:19:39 PM M:\1201814 Ortiz Avenue\Roadway\PLANRD101.dgn

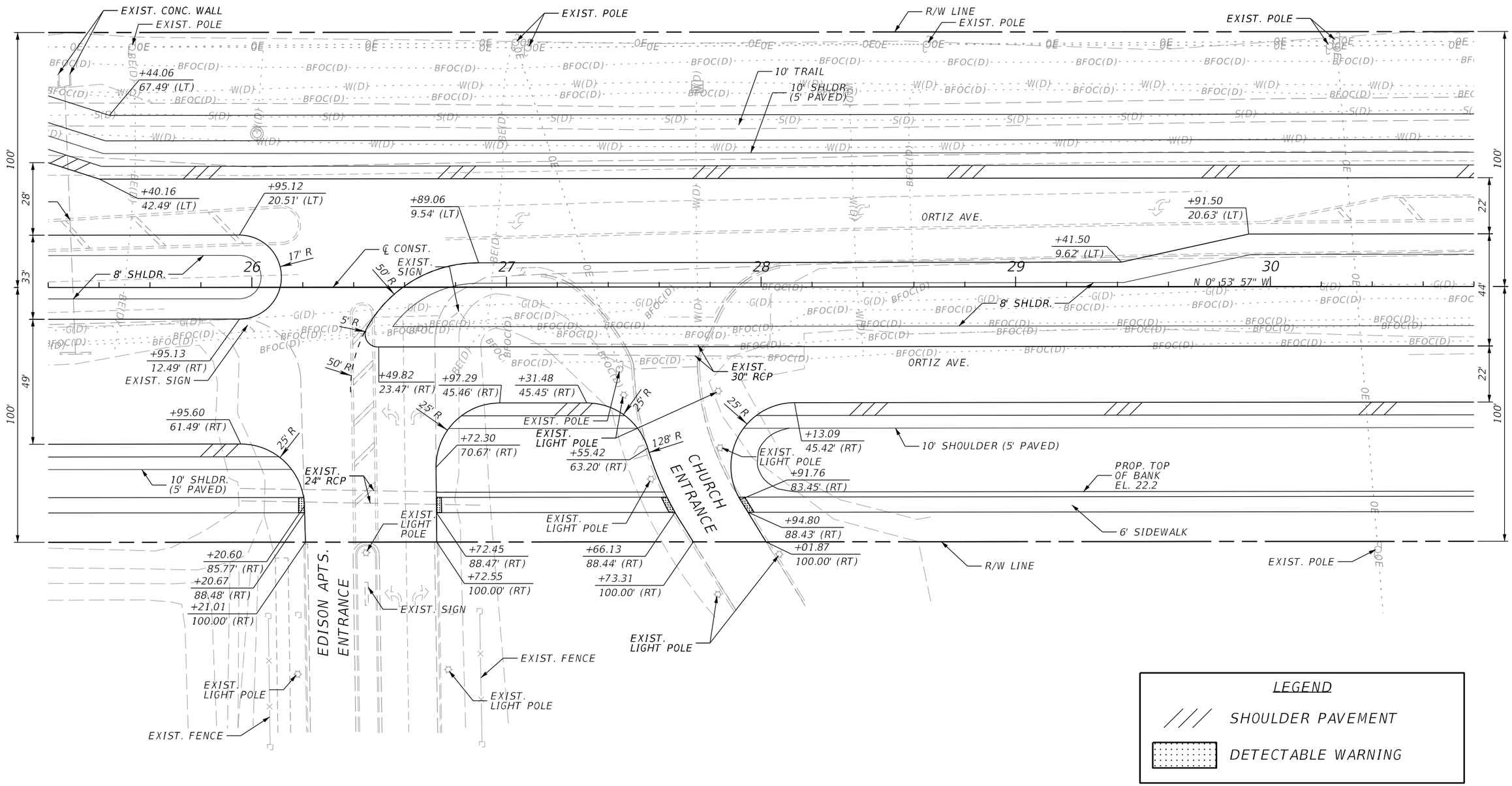

REVISIONS			
DATE	DESCRIPTION	DATE	DESCRIPTION

KCA
KISINGER CAMPO & ASSOCIATES
13461 Parker Commons Blvd, Suite 104
Fort Myers, Florida 33912
Engineer of Record: Adrienne Wisdom
P.E. No.: 78492

LEE COUNTY
DEPARTMENT OF TRANSPORTATION

ORTIZ AVENUE

ROADWAY PLAN (3)

SHEET NO.
12

THE OFFICIAL RECORD OF THIS SHEET IS THE ELECTRONIC FILE DIGITALLY SIGNED AND SEALED UNDER RULE 61G15-23.004, F.A.C.

astewart 4/1/2020 5:19:39 PM M:\1201814 Ortiz Avenue\Roadway\PLANRD101.dgn

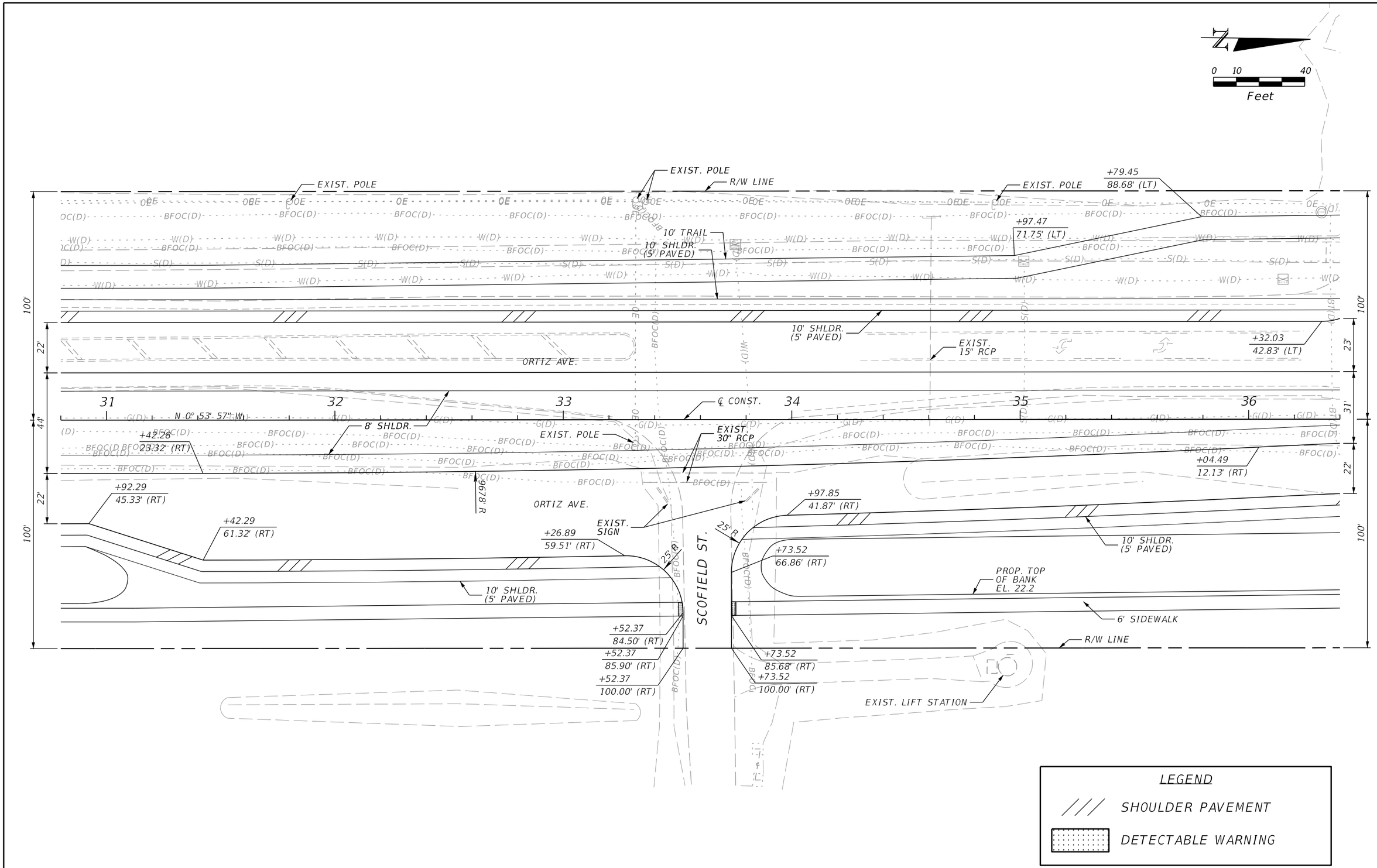

REVISIONS			
DATE	DESCRIPTION	DATE	DESCRIPTION

KCA
KISINGER CAMPO & ASSOCIATES
13461 Parker Commons Blvd, Suite 104
Fort Myers, Florida 33912
Engineer of Record: Adrienne Wisdom
P.E. No.: 78492

LEE COUNTY
DEPARTMENT OF TRANSPORTATION

ORTIZ AVENUE

ROADWAY PLAN (4)

SHEET NO.
13

astewart 4/1/2020 5:19:39 PM M:\1201814 Ortiz Avenue\Roadway\PLANRD101.dgn

THE OFFICIAL RECORD OF THIS SHEET IS THE ELECTRONIC FILE DIGITALLY SIGNED AND SEALED UNDER RULE 61G15-23.004, F.A.C.

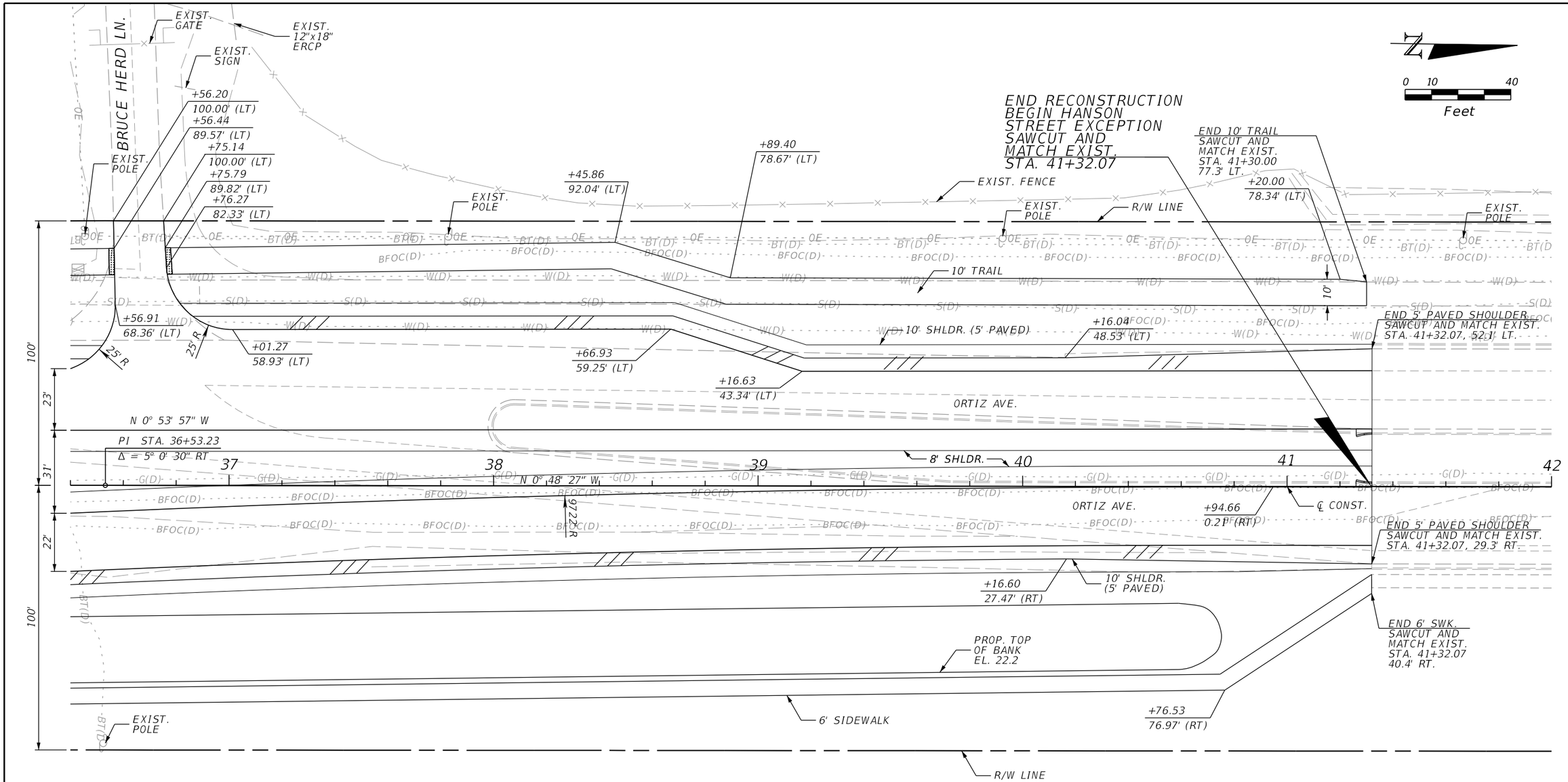

LEGEND

SHOULDER PAVEMENT

DETECTABLE WARNING

REVISIONS			
DATE	DESCRIPTION	DATE	DESCRIPTION

KCA KISINGER CAMPO & ASSOCIATES
13461 Parker Commons Blvd, Suite 104
Fort Myers, Florida 33912
Engineer of Record: Adrienne Wisdom
P.E. No.: 78492

LEE COUNTY
DEPARTMENT OF TRANSPORTATION

ORTIZ AVENUE

ROADWAY PLAN (5)

SHEET NO.
14

astewart 4/1/2020 5:19:40 PM M:\1201814 Ortiz Avenue\Roadway\PLANRD101.dgn

THE OFFICIAL RECORD OF THIS SHEET IS THE ELECTRONIC FILE DIGITALLY SIGNED AND SEALED UNDER RULE 61G15-23.004, F.A.C.



REVISIONS			
DATE	DESCRIPTION	DATE	DESCRIPTION

KCA KISINGER CAMPO & ASSOCIATES
13461 Parker Commons Blvd, Suite 104
Fort Myers, Florida 33912
Engineer of Record: Adrienne Wisdom
P.E. No.: 78492

LEE COUNTY
DEPARTMENT OF TRANSPORTATION

ORTIZ AVENUE

ROADWAY PLAN (6)

SHEET NO.
15

astewart 4/1/2020 5:19:40 PM M:\1201814 Ortiz Avenue\Roadway\PLANRD101.dgn

THE OFFICIAL RECORD OF THIS SHEET IS THE ELECTRONIC FILE DIGITALLY SIGNED AND SEALED UNDER RULE 61G15-23.004, F.A.C.

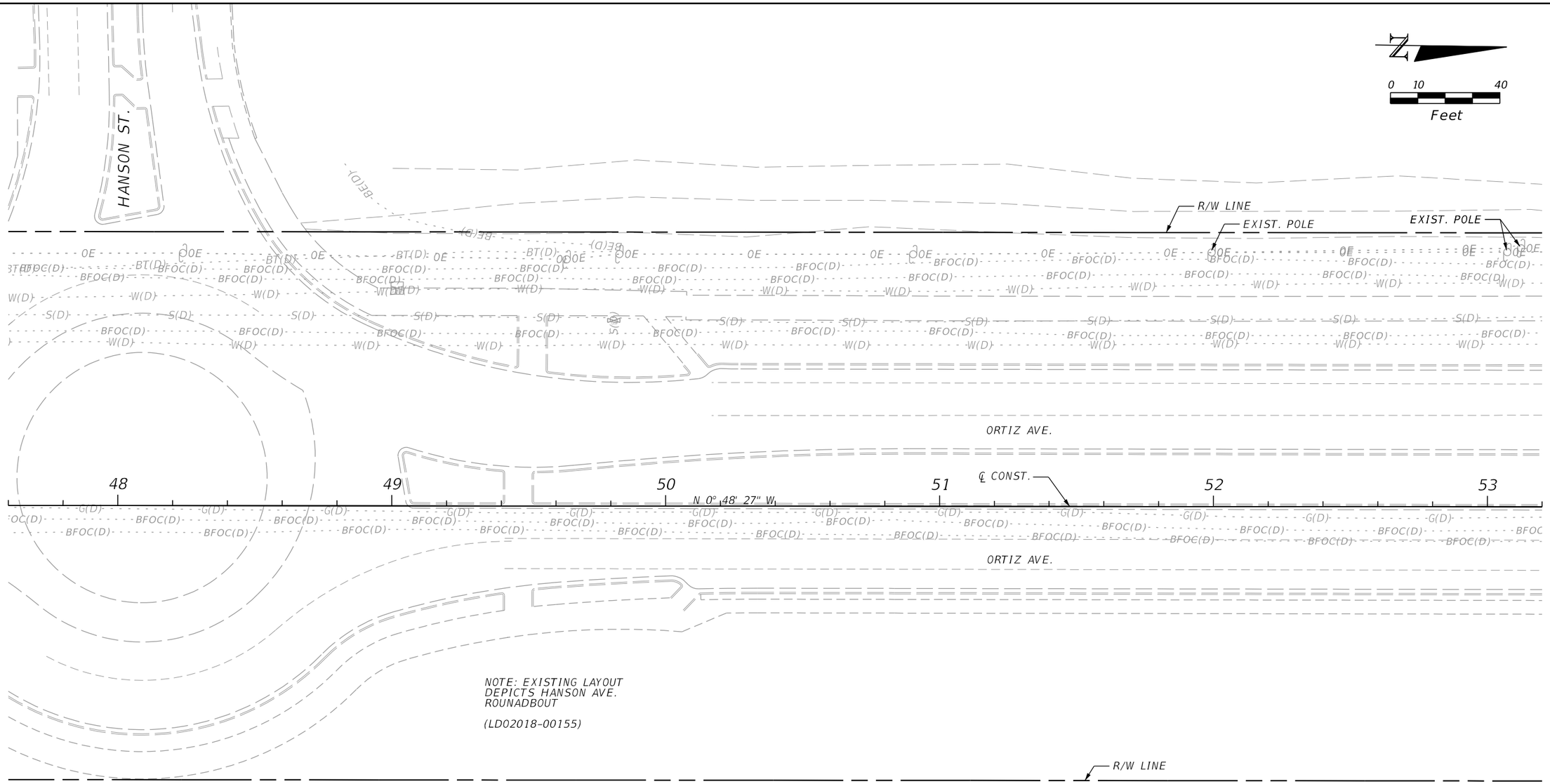

REVISIONS			
DATE	DESCRIPTION	DATE	DESCRIPTION

KCA KISINGER CAMPO & ASSOCIATES
13461 Parker Commons Blvd, Suite 104
Fort Myers, Florida 33912
Engineer of Record: Adrienne Wisdom
P.E. No.: 78492

LEE COUNTY
DEPARTMENT OF TRANSPORTATION

ORTIZ AVENUE

ROADWAY PLAN (7)

SHEET NO.
16

astewart 4/1/2020 5:19:40 PM M:\1201814 Ortiz Avenue\Roadway\PLANRD101.dgn

THE OFFICIAL RECORD OF THIS SHEET IS THE ELECTRONIC FILE DIGITALLY SIGNED AND SEALED UNDER RULE 61G15-23.004, F.A.C.

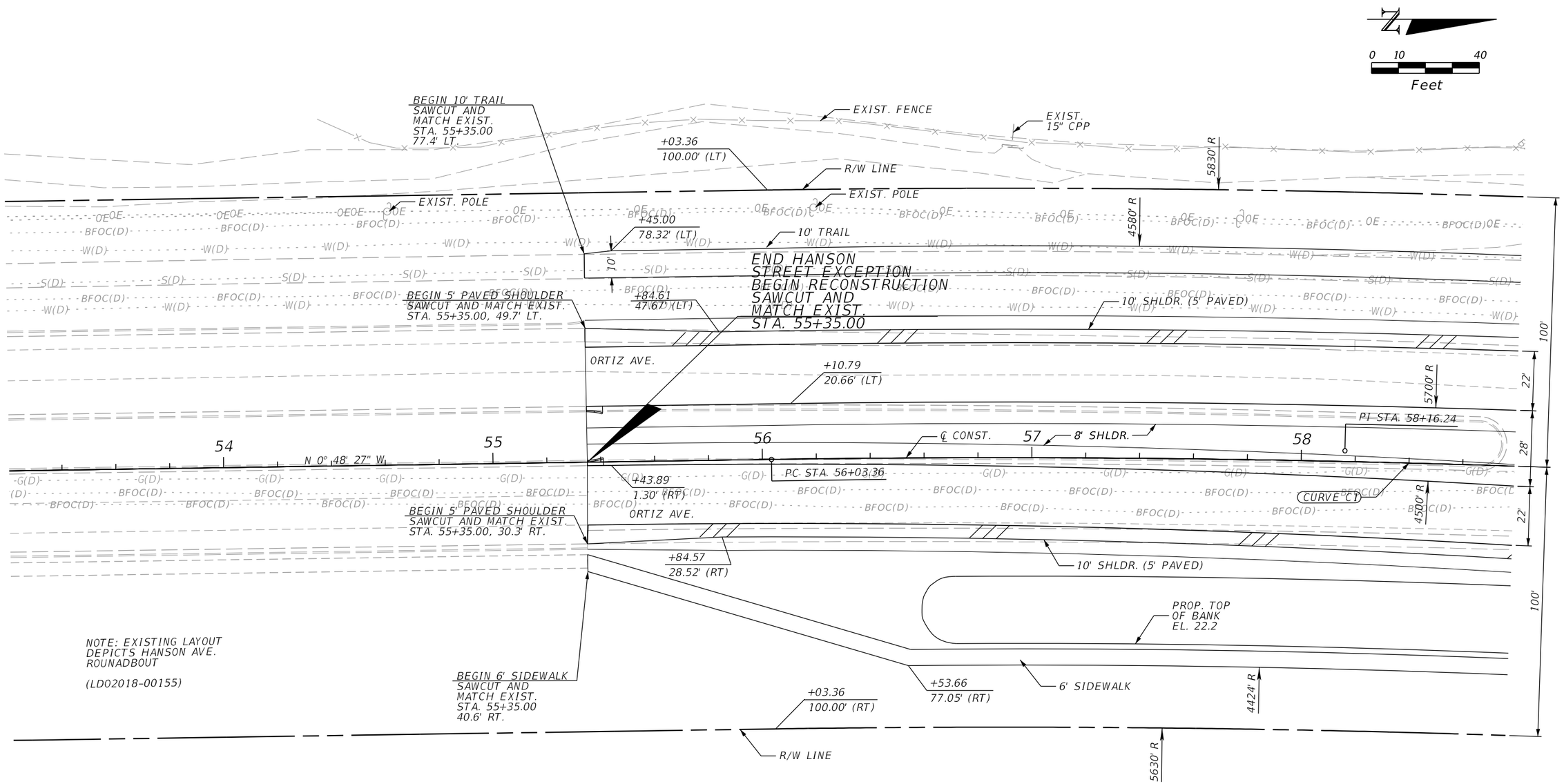

NOTE: SEE PROJECT LAYOUT FOR CURVE DATA.

LEGEND

/// SHOULDER PAVEMENT

THE OFFICIAL RECORD OF THIS SHEET IS THE ELECTRONIC FILE DIGITALLY SIGNED AND SEALED UNDER RULE 61G15-23.004, F.A.C.

REVISIONS			
DATE	DESCRIPTION	DATE	DESCRIPTION

KCA KISINGER CAMPO & ASSOCIATES
13461 Parker Commons Blvd, Suite 104
Fort Myers, Florida 33912
Engineer of Record: Adrienne Wisdom
P.E. No.: 78492

LEE COUNTY
DEPARTMENT OF TRANSPORTATION

ORTIZ AVENUE

ROADWAY PLAN (8)

SHEET NO.
17

astewart 4/1/2020 5:51:28 PM M:\1201814 Ortiz Avenue\Roadway\PLANRD101.dgn

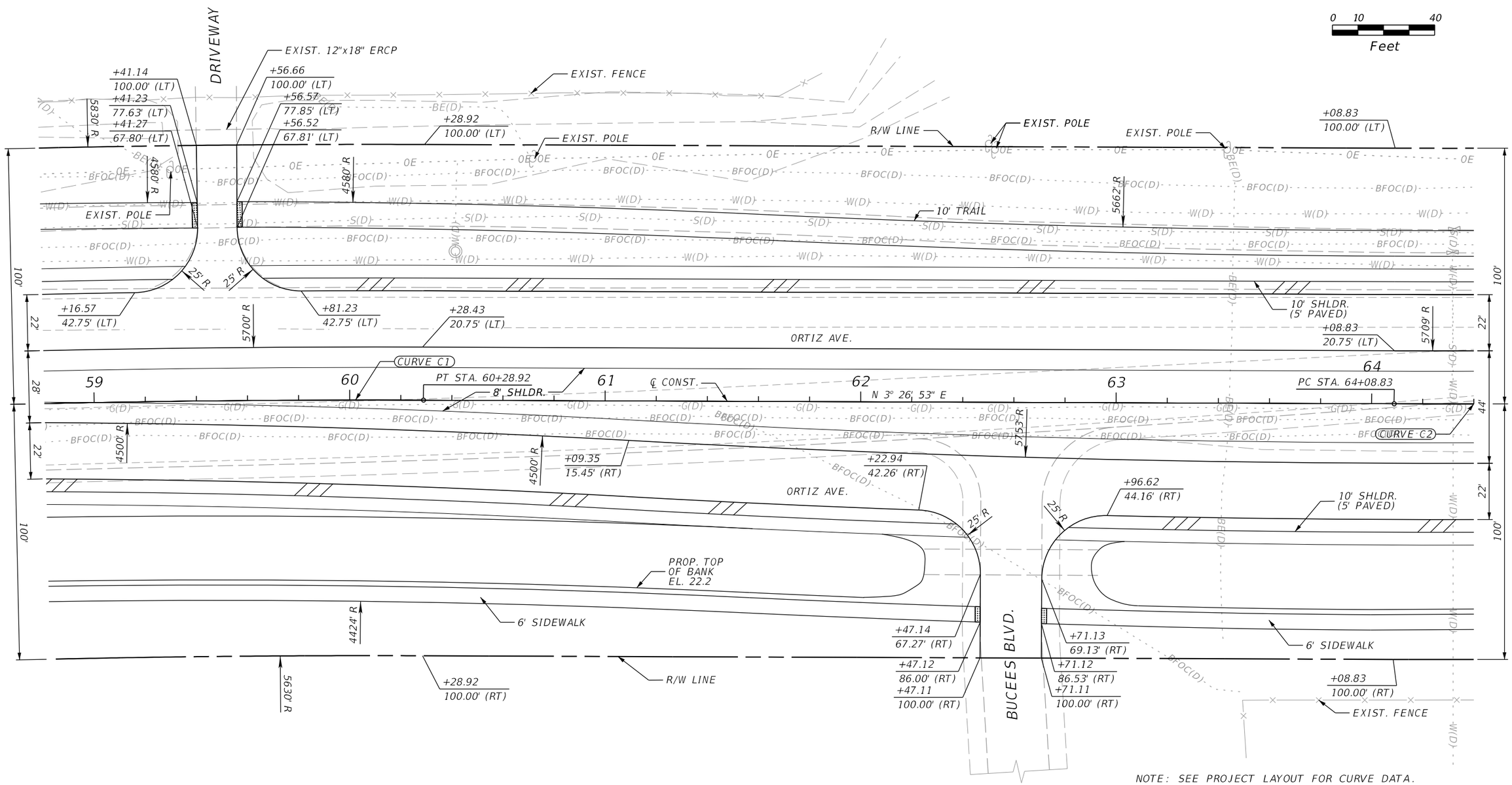

NOTE: SEE PROJECT LAYOUT FOR CURVE DATA.

NOTE TO REVIEWER: BUCEES BLVD. DRIVEWAY HAS NOT YET BEEN CONSTRUCTED BUT IS EXPECTED TO BE IN PLACE AT BEGINNING OF PROJECT WORK.

LEGEND

/// SHOULDER PAVEMENT

DETECTABLE WARNING

THE OFFICIAL RECORD OF THIS SHEET IS THE ELECTRONIC FILE DIGITALLY SIGNED AND SEALED UNDER RULE 61G15-23.004, F.A.C.

REVISIONS			
DATE	DESCRIPTION	DATE	DESCRIPTION

KCA KISINGER CAMPO & ASSOCIATES
13461 Parker Commons Blvd, Suite 104
Fort Myers, Florida 33912
Engineer of Record: Adrienne Wisdom
P.E. No.: 78492

LEE COUNTY
DEPARTMENT OF TRANSPORTATION

ORTIZ AVENUE

ROADWAY PLAN (9)

SHEET NO. 18

astewart 4/1/2020 5:51:29 PM M:\1201814 Ortiz Avenue\Roadway\PLANRD101.dgn

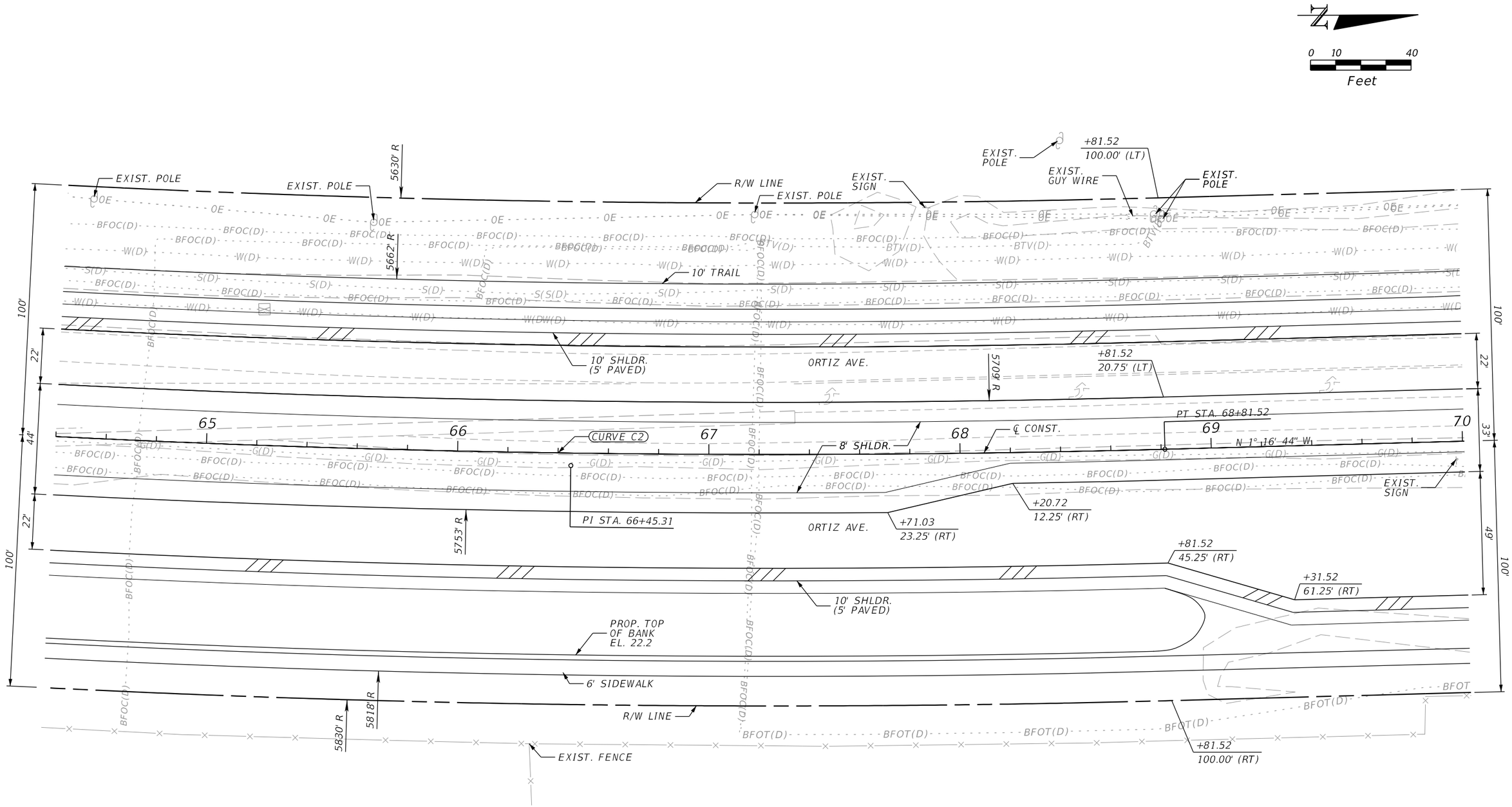

NOTE: SEE PROJECT LAYOUT FOR CURVE DATA.

LEGEND

/// SHOULDER PAVEMENT

THE OFFICIAL RECORD OF THIS SHEET IS THE ELECTRONIC FILE DIGITALLY SIGNED AND SEALED UNDER RULE 61G15-23.004, F.A.C.

REVISIONS			
DATE	DESCRIPTION	DATE	DESCRIPTION

KCA KISINGER CAMPO & ASSOCIATES
13461 Parker Commons Blvd, Suite 104
Fort Myers, Florida 33912
Engineer of Record: Adrienne Wisdom
P.E. No.: 78492

LEE COUNTY
DEPARTMENT OF TRANSPORTATION

ORTIZ AVENUE

ROADWAY PLAN (10)

SHEET NO.
19

astewart 4/1/2020 5:19:41 PM M:\1201814 Ortiz Avenue\Roadway\PLANRD101.dgn

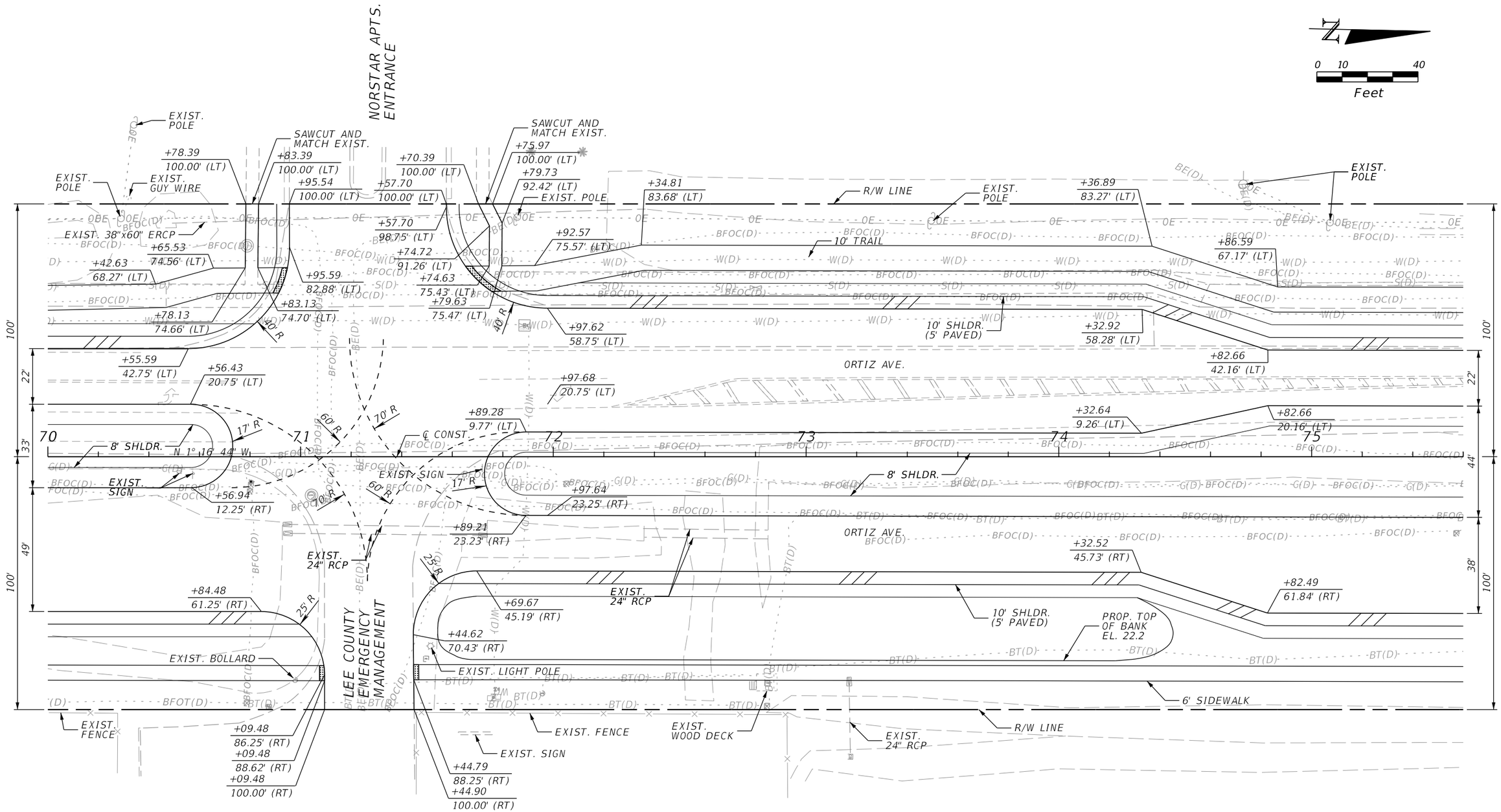

LEGEND

- SHOULDER PAVEMENT
- DETECTABLE WARNING

THE OFFICIAL RECORD OF THIS SHEET IS THE ELECTRONIC FILE DIGITALLY SIGNED AND SEALED UNDER RULE 61G15-23.004, F.A.C.

REVISIONS			
DATE	DESCRIPTION	DATE	DESCRIPTION

KCA KISINGER CAMPO & ASSOCIATES
13461 Parker Commons Blvd, Suite 104
Fort Myers, Florida 33912
Engineer of Record: Adrienne Wisdom
P.E. No.: 78492

LEE COUNTY
DEPARTMENT OF TRANSPORTATION

ORTIZ AVENUE

ROADWAY PLAN (11)

SHEET NO.
20

astewart 4/1/2020 5:19:42 PM M:\1201814 Ortiz Avenue\Roadway\PLANRD102.dgn

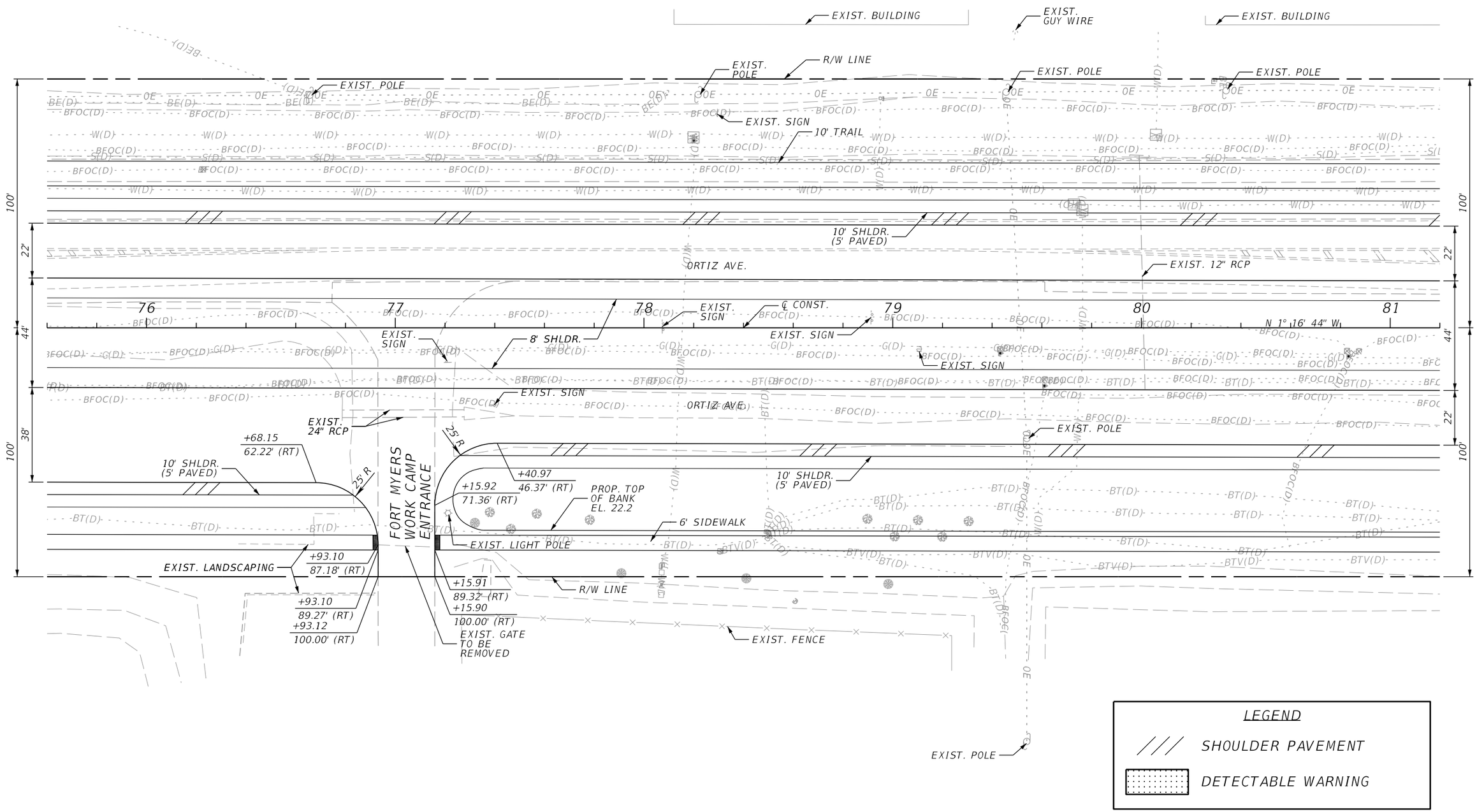

THE OFFICIAL RECORD OF THIS SHEET IS THE ELECTRONIC FILE DIGITALLY SIGNED AND SEALED UNDER RULE 61G15-23.004, F.A.C.

REVISIONS			
DATE	DESCRIPTION	DATE	DESCRIPTION

KCA KISINGER CAMPO & ASSOCIATES
13461 Parker Commons Blvd, Suite 104
Fort Myers, Florida 33912
Engineer of Record: Adrienne Wisdom
P.E. No.: 78492

LEE COUNTY
DEPARTMENT OF TRANSPORTATION

ORTIZ AVENUE

ROADWAY PLAN (12)

SHEET NO.
21

astewart 4/1/2020 5:19:42 PM M:\1201814 Ortiz Avenue\Roadway\PLANRD102.dgn

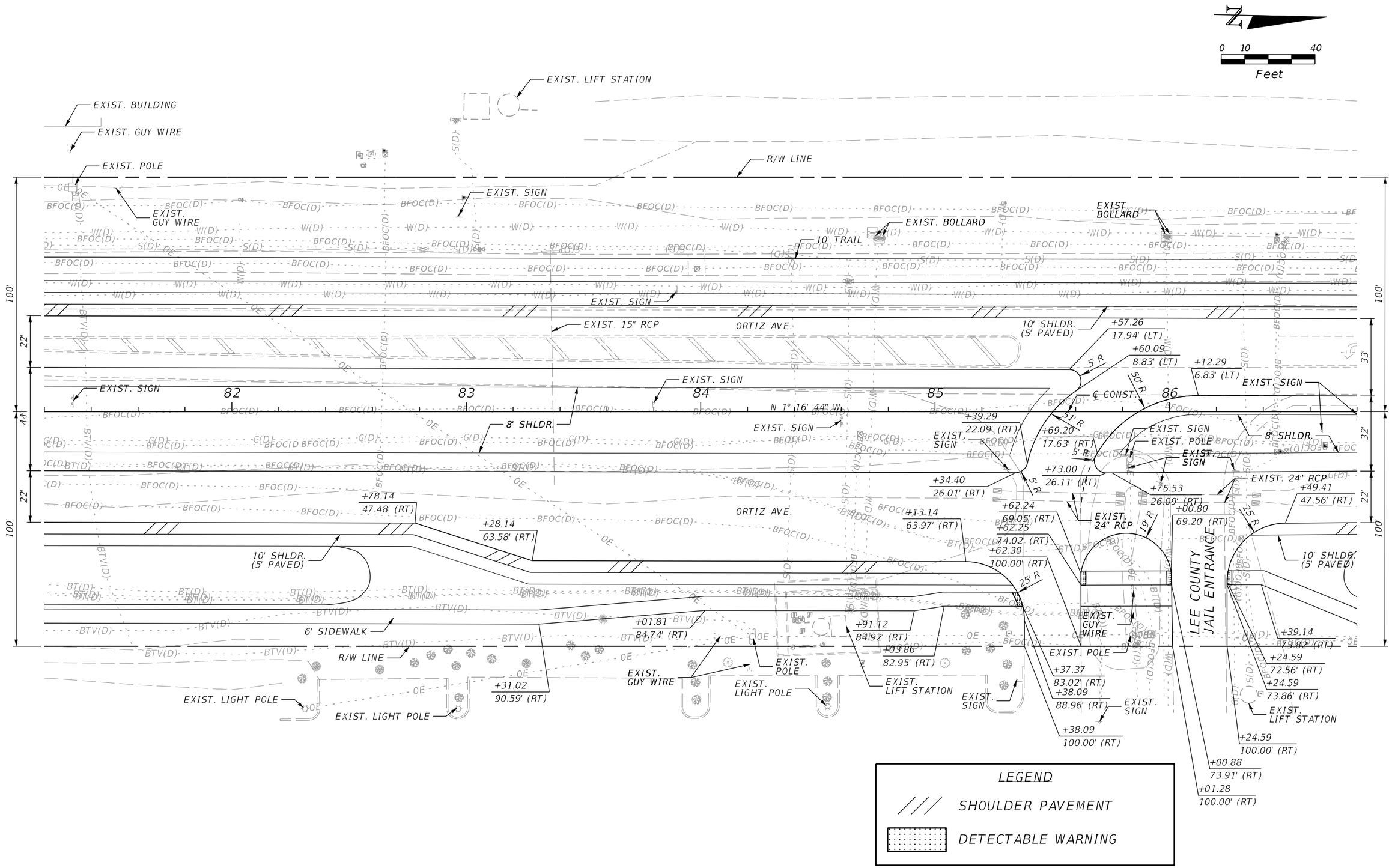

REVISIONS			
DATE	DESCRIPTION	DATE	DESCRIPTION

KCA KISINGER CAMPO & ASSOCIATES
13461 Parker Commons Blvd, Suite 104
Fort Myers, Florida 33912
Engineer of Record: Adrienne Wisdom
P.E. No.: 78492

LEE COUNTY
DEPARTMENT OF TRANSPORTATION

ORTIZ AVENUE

ROADWAY PLAN (13)

SHEET NO.
22

THE OFFICIAL RECORD OF THIS SHEET IS THE ELECTRONIC FILE DIGITALLY SIGNED AND SEALED UNDER RULE 61G15-23.004, F.A.C.

astewart 4/1/2020 5:19:43 PM M:\1201814 Ortiz Avenue\Roadway\PLANRD102.dgn

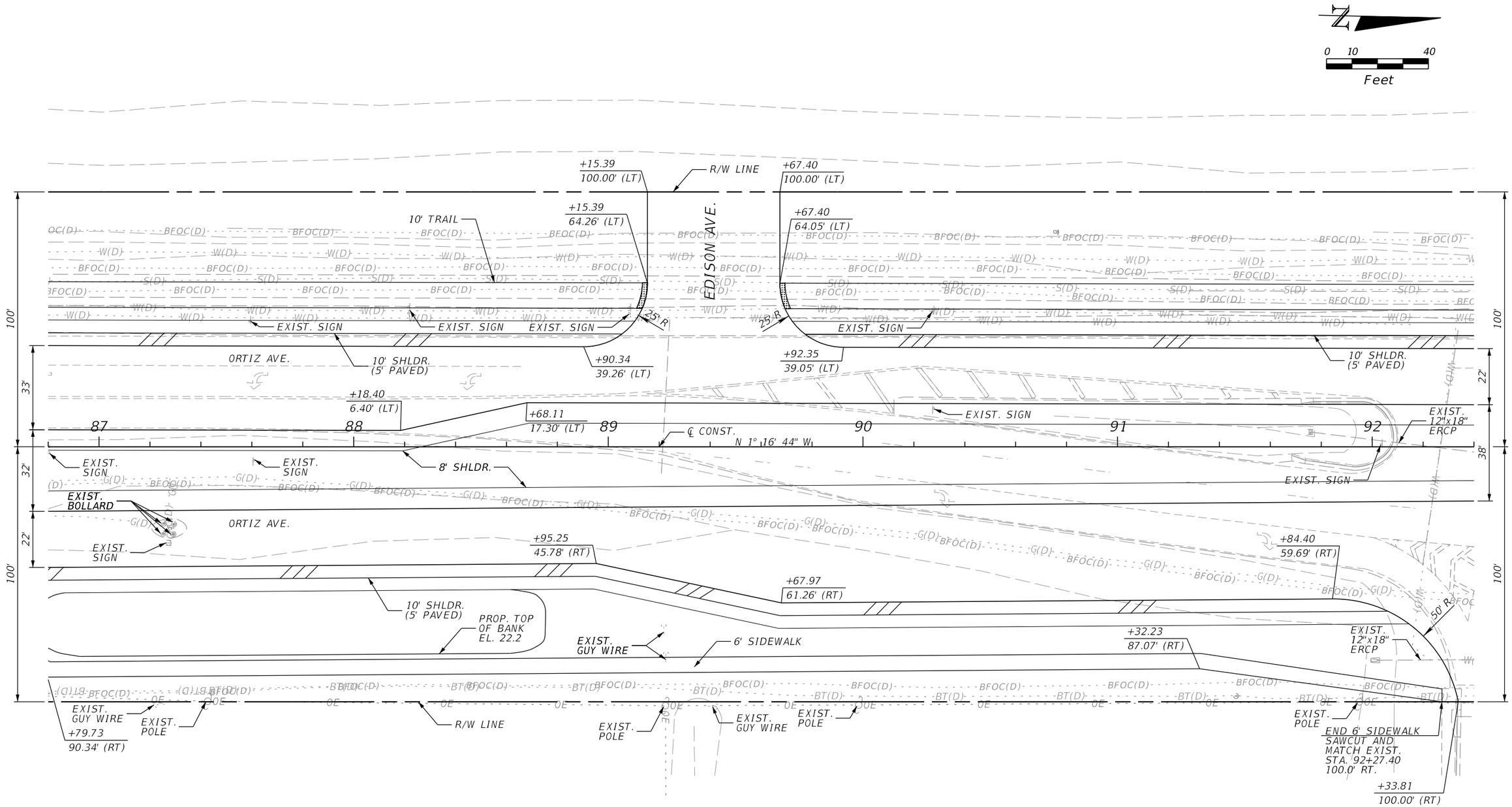

REVISIONS			
DATE	DESCRIPTION	DATE	DESCRIPTION

KCA
KISINGER CAMPO & ASSOCIATES
13461 Parker Commons Blvd, Suite 104
Fort Myers, Florida 33912
Engineer of Record: Adrienne Wisdom
P.E. No.: 78492

LEE COUNTY
DEPARTMENT OF TRANSPORTATION

ORTIZ AVENUE

ROADWAY PLAN (14)

SHEET NO.
23

astewart 4/1/2020 5:19:43 PM M:\1201814 Ortiz Avenue\Roadway\PLANRD102.dgn

THE OFFICIAL RECORD OF THIS SHEET IS THE ELECTRONIC FILE DIGITALLY SIGNED AND SEALED UNDER RULE 61G15-23.004, F.A.C.

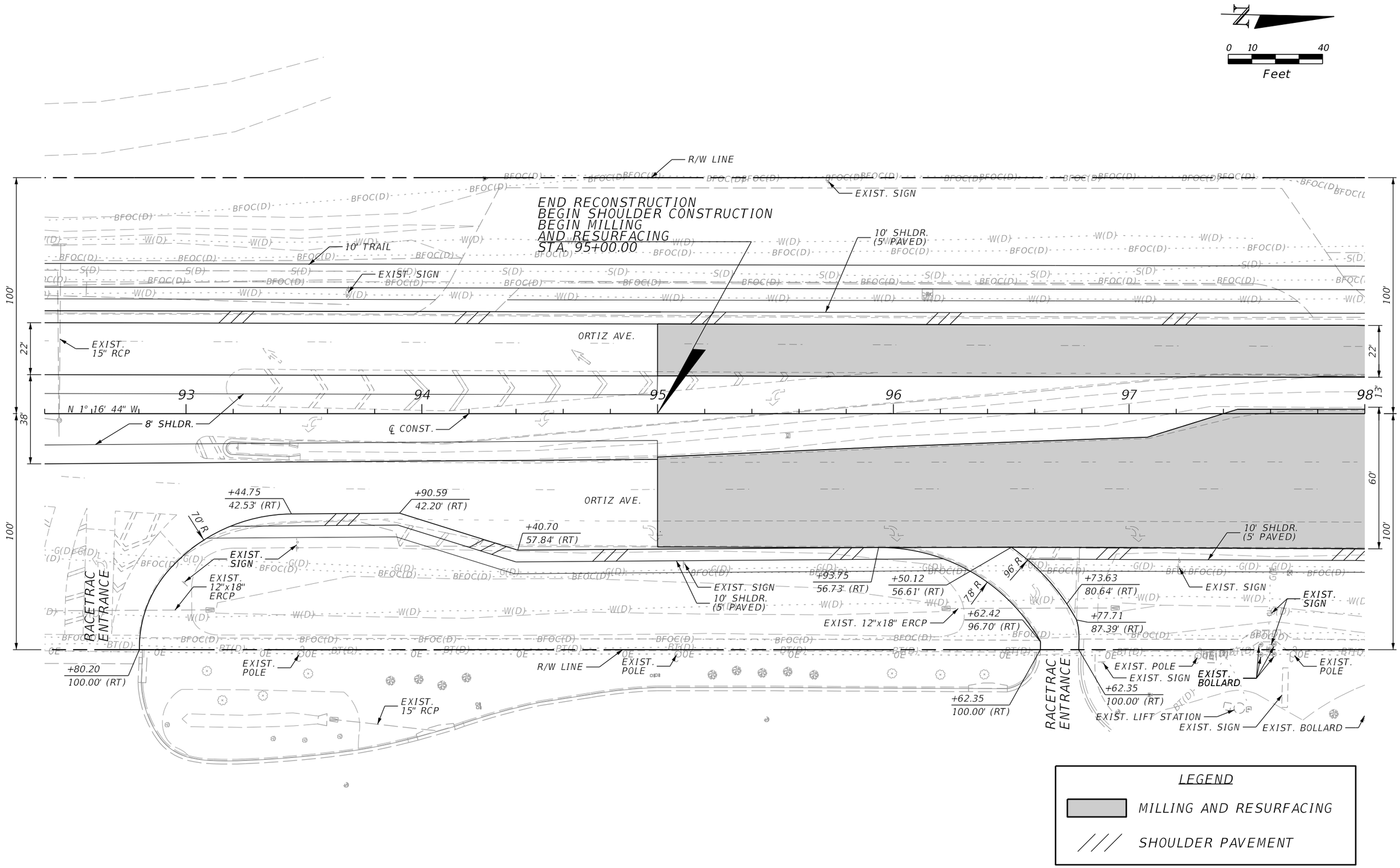

REVISIONS			
DATE	DESCRIPTION	DATE	DESCRIPTION

KCA KISINGER CAMPO & ASSOCIATES
13461 Parker Commons Blvd, Suite 104
Fort Myers, Florida 33912
Engineer of Record: Adrienne Wisdom
P.E. No.: 78492

LEE COUNTY
DEPARTMENT OF TRANSPORTATION

ORTIZ AVENUE

ROADWAY PLAN (15)

SHEET NO.
24

THE OFFICIAL RECORD OF THIS SHEET IS THE ELECTRONIC FILE DIGITALLY SIGNED AND SEALED UNDER RULE 61G15-23.004, F.A.C.

astewart 4/1/2020 5:19:44 PM M:\1201814 Ortiz Avenue\Roadway\PLANRD102.dgn

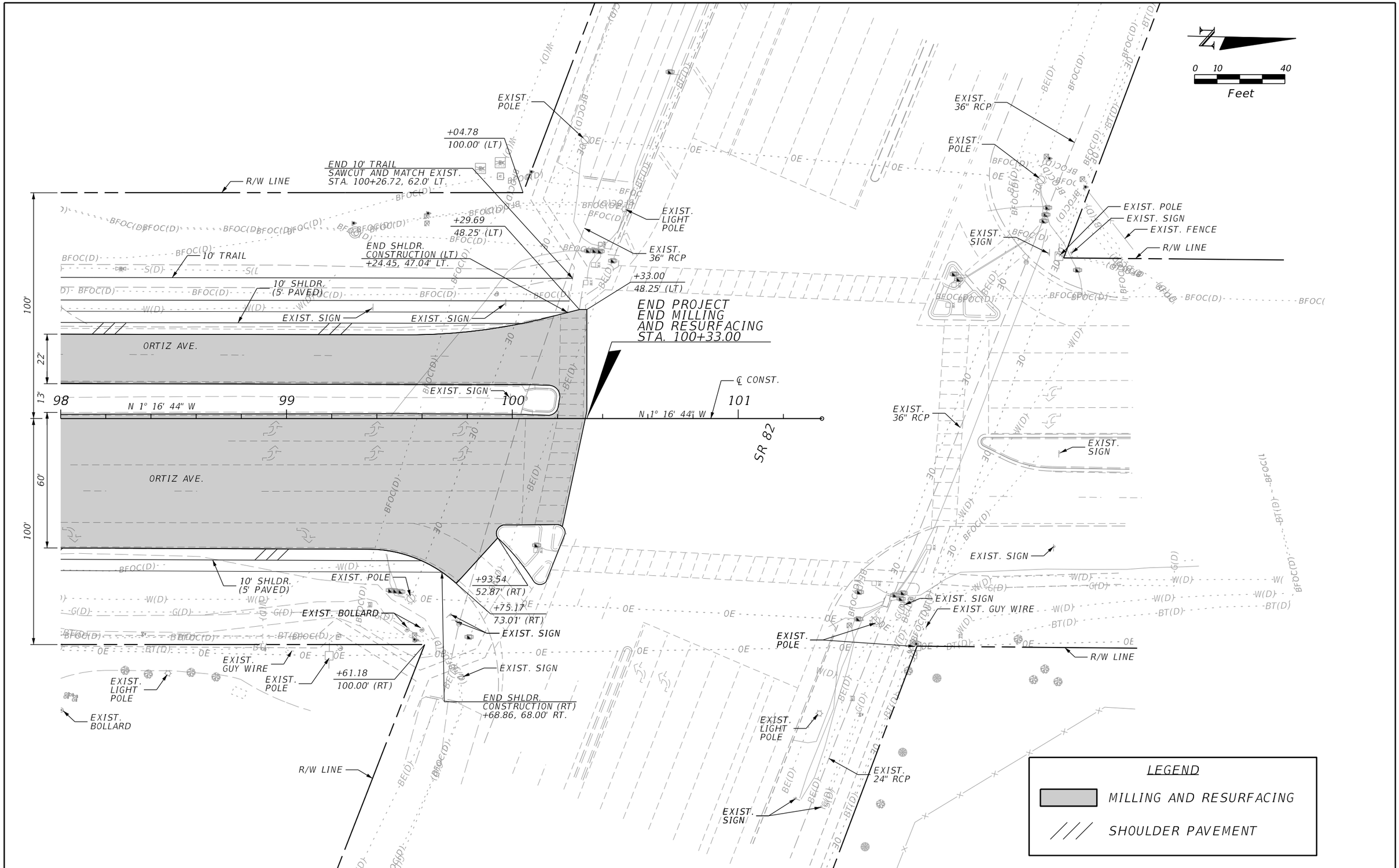

REVISIONS			
DATE	DESCRIPTION	DATE	DESCRIPTION

KCA
KISINGER CAMPO & ASSOCIATES
13461 Parker Commons Blvd, Suite 104
Fort Myers, Florida 33912
Engineer of Record: Adrienne Wisdom
P.E. No.: 78492

LEE COUNTY
DEPARTMENT OF TRANSPORTATION

ORTIZ AVENUE

ROADWAY PLAN (16)

SHEET NO.
25

THE OFFICIAL RECORD OF THIS SHEET IS THE ELECTRONIC FILE DIGITALLY SIGNED AND SEALED UNDER RULE 61G15-23.004, F.A.C.

astewart 4/1/2020 5:19:44 PM M:\1201814 Ortiz Avenue\Roadway\PLANRD102.dgn

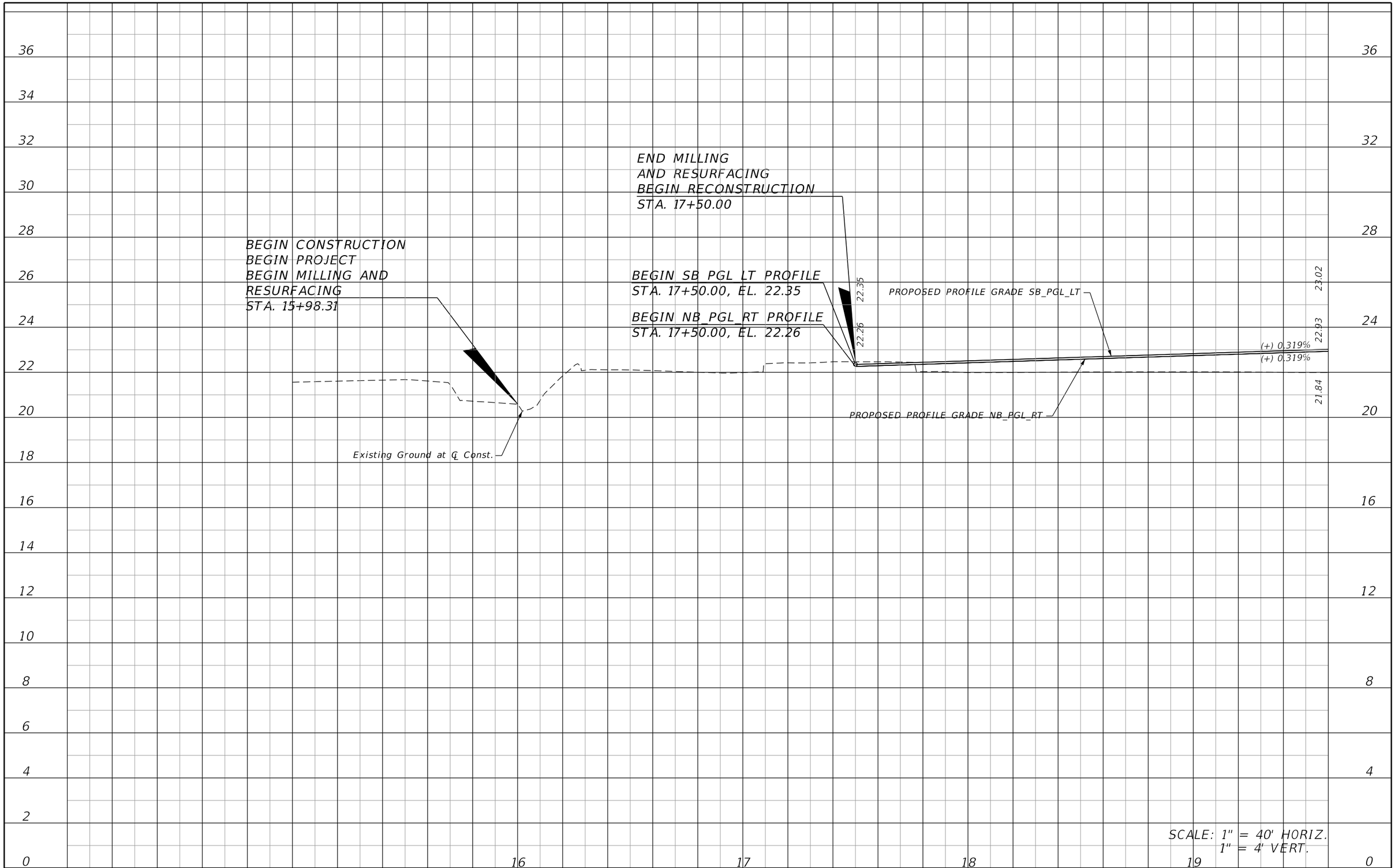

REVISIONS			
DATE	DESCRIPTION	DATE	DESCRIPTION

KCA KISINGER CAMPO & ASSOCIATES
13461 Parker Commons Blvd, Suite 104
Fort Myers, Florida 33912
Engineer of Record: Adrienne Wisdom
P.E. No.: 78492

LEE COUNTY
DEPARTMENT OF TRANSPORTATION

ORTIZ AVENUE

ROADWAY PROFILE (1)

SHEET NO.
26

THE OFFICIAL RECORD OF THIS SHEET IS THE ELECTRONIC FILE DIGITALLY SIGNED AND SEALED UNDER RULE 61G15-23.004, F.A.C.

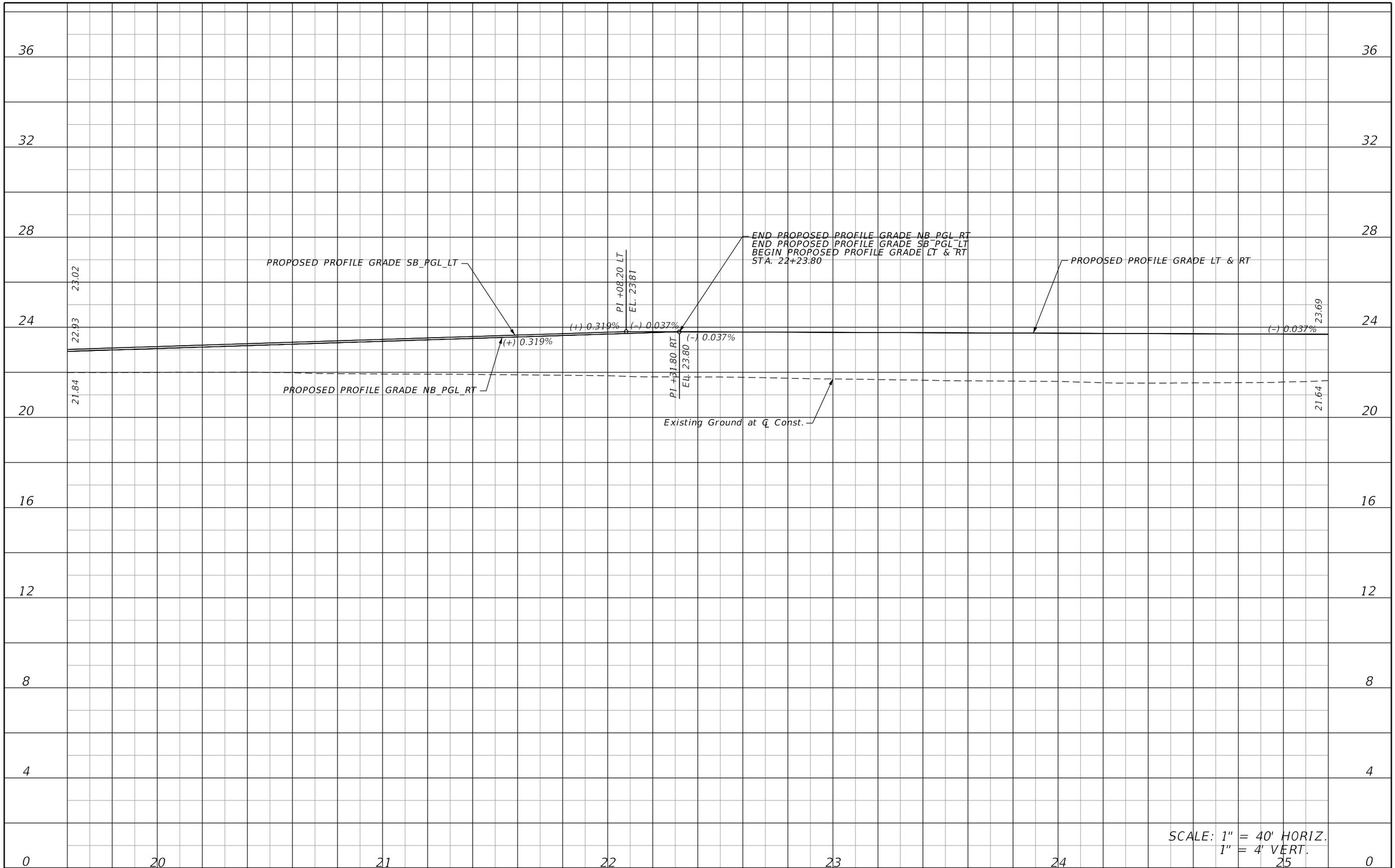

REVISIONS			
DATE	DESCRIPTION	DATE	DESCRIPTION

KCA KISINGER CAMPO & ASSOCIATES
13461 Parker Commons Blvd, Suite 104
Fort Myers, Florida 33912
Engineer of Record: Adrienne Wisdom
P.E. No.: 78492

LEE COUNTY
DEPARTMENT OF TRANSPORTATION

ORTIZ AVENUE

ROADWAY PROFILE (2)

SHEET NO.
27

THE OFFICIAL RECORD OF THIS SHEET IS THE ELECTRONIC FILE DIGITALLY SIGNED AND SEALED UNDER RULE 61G15-23.004, F.A.C.

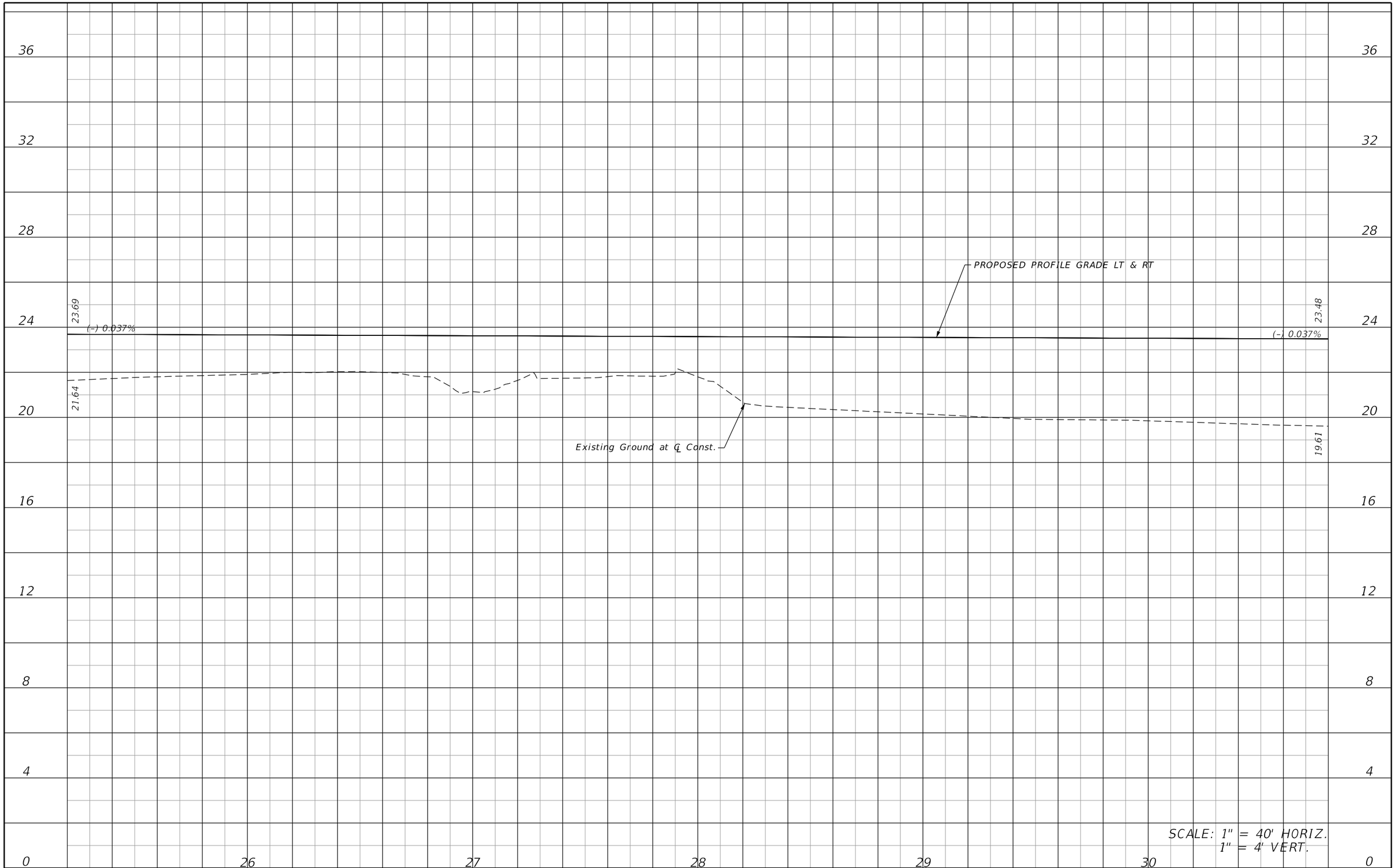

THE OFFICIAL RECORD OF THIS SHEET IS THE ELECTRONIC FILE DIGITALLY SIGNED AND SEALED UNDER RULE 61G15-23.004, F.A.C.

REVISIONS			
DATE	DESCRIPTION	DATE	DESCRIPTION

KCA KISINGER CAMPO & ASSOCIATES
13461 Parker Commons Blvd, Suite 104
Fort Myers, Florida 33912
Engineer of Record: Adrienne Wisdom
P.E. No.: 78492

LEE COUNTY
DEPARTMENT OF TRANSPORTATION

ORTIZ AVENUE

ROADWAY PROFILE (3)

SHEET NO.
28

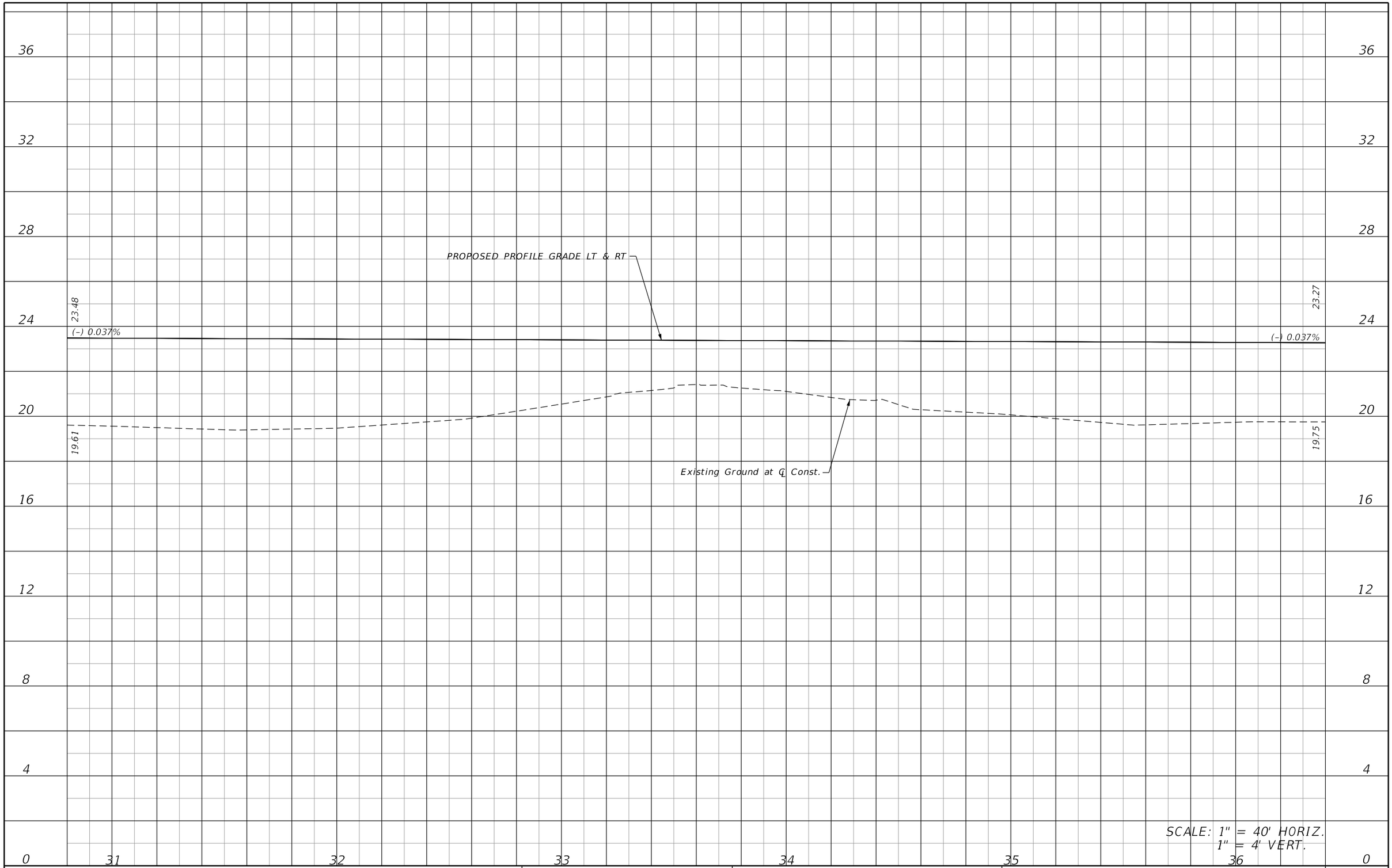

REVISIONS			
DATE	DESCRIPTION	DATE	DESCRIPTION

KCA KISINGER CAMPO & ASSOCIATES
13461 Parker Commons Blvd, Suite 104
Fort Myers, Florida 33912
Engineer of Record: Adrienne Wisdom
P.E. No.: 78492

LEE COUNTY
DEPARTMENT OF TRANSPORTATION

ORTIZ AVENUE

ROADWAY PROFILE (4)

SHEET NO.
29

THE OFFICIAL RECORD OF THIS SHEET IS THE ELECTRONIC FILE DIGITALLY SIGNED AND SEALED UNDER RULE 61G15-23.004, F.A.C.

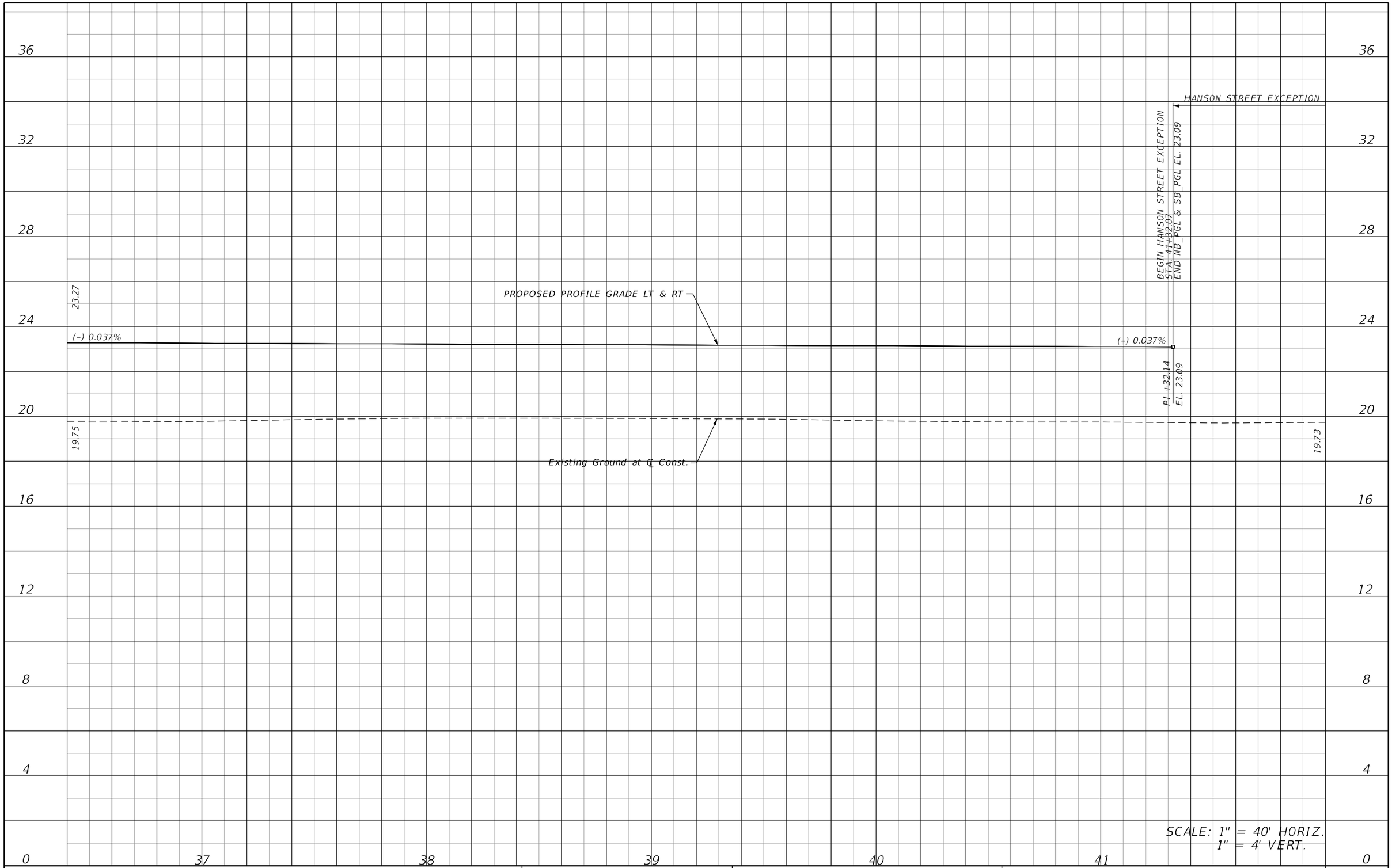

REVISIONS			
DATE	DESCRIPTION	DATE	DESCRIPTION

KCA KISINGER CAMPO & ASSOCIATES
13461 Parker Commons Blvd, Suite 104
Fort Myers, Florida 33912
Engineer of Record: Adrienne Wisdom
P.E. No.: 78492

LEE COUNTY
DEPARTMENT OF TRANSPORTATION

ORTIZ AVENUE

ROADWAY PROFILE (5)

SHEET NO.
30

THE OFFICIAL RECORD OF THIS SHEET IS THE ELECTRONIC FILE DIGITALLY SIGNED AND SEALED UNDER RULE 61G15-23.004, F.A.C.

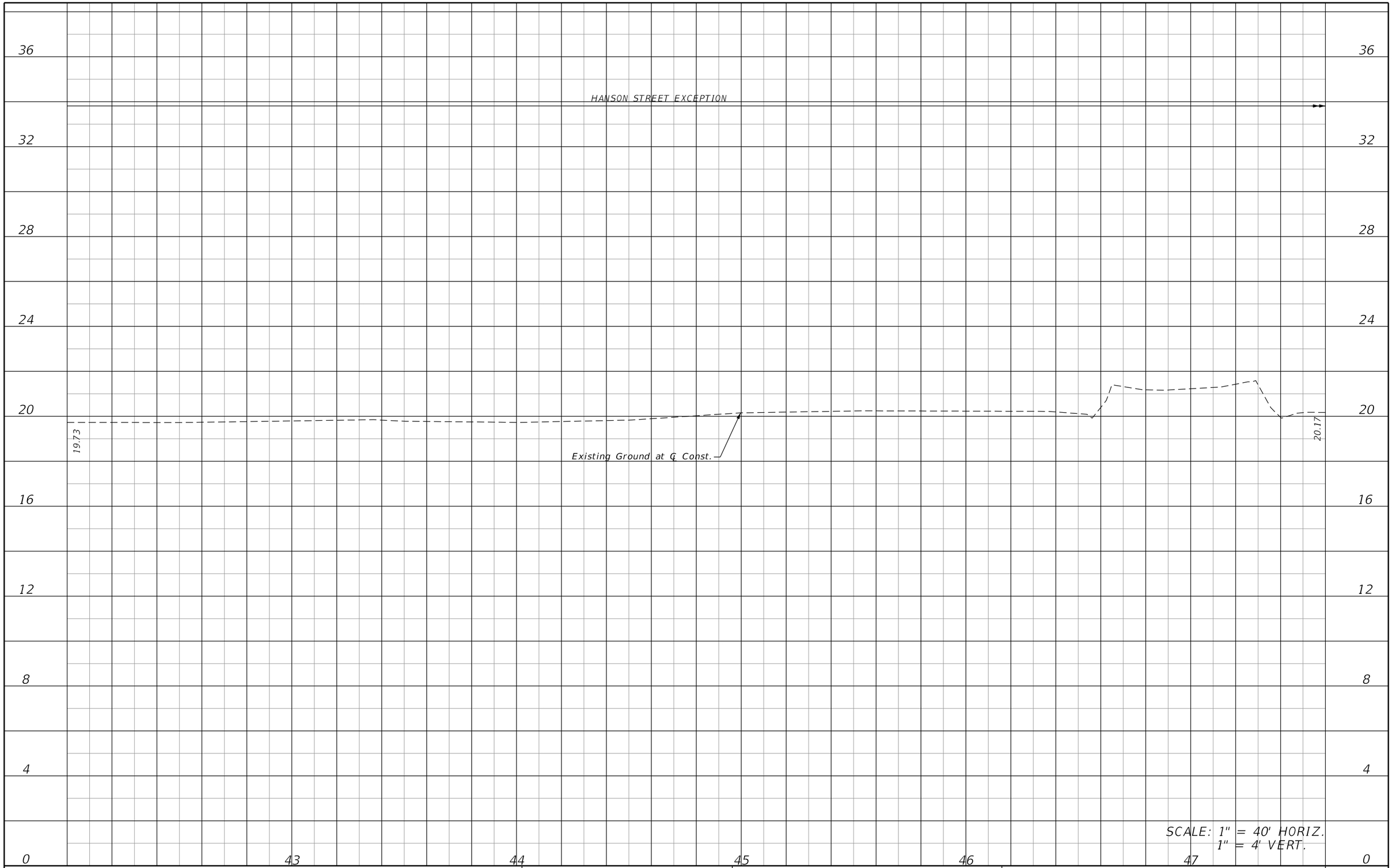

REVISIONS			
DATE	DESCRIPTION	DATE	DESCRIPTION

KCA KISINGER CAMPO & ASSOCIATES
13461 Parker Commons Blvd, Suite 104
Fort Myers, Florida 33912
Engineer of Record: Adrienne Wisdom
P.E. No.: 78492

LEE COUNTY
DEPARTMENT OF TRANSPORTATION

ORTIZ AVENUE

ROADWAY PROFILE (6)

SHEET NO.
31

THE OFFICIAL RECORD OF THIS SHEET IS THE ELECTRONIC FILE DIGITALLY SIGNED AND SEALED UNDER RULE 61G15-23.004, F.A.C.

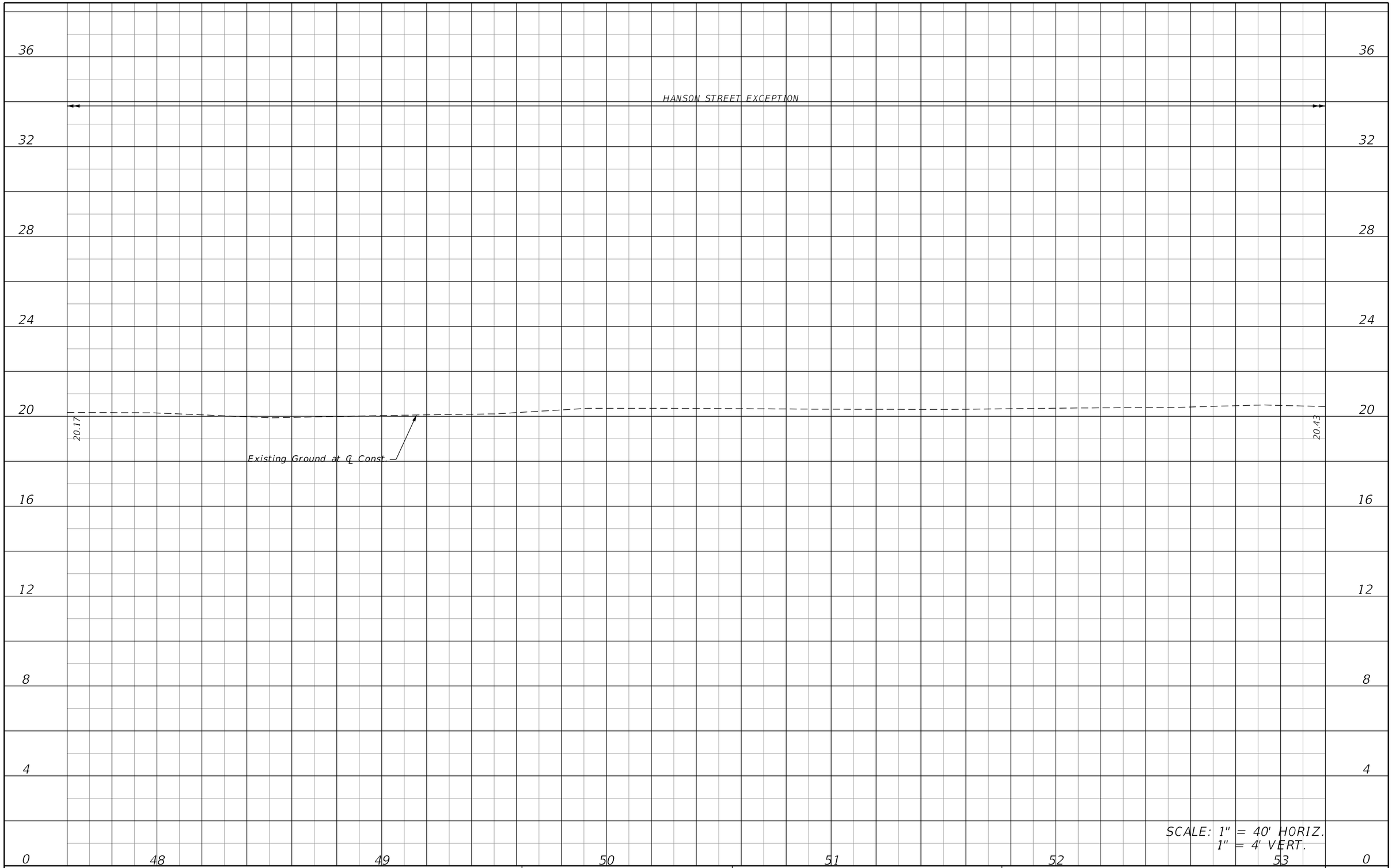

THE OFFICIAL RECORD OF THIS SHEET IS THE ELECTRONIC FILE DIGITALLY SIGNED AND SEALED UNDER RULE 61G15-23.004, F.A.C.

REVISIONS			
DATE	DESCRIPTION	DATE	DESCRIPTION

KCA KISINGER CAMPO & ASSOCIATES
13461 Parker Commons Blvd, Suite 104
Fort Myers, Florida 33912
Engineer of Record: Adrienne Wisdom
P.E. No.: 78492

LEE COUNTY
DEPARTMENT OF TRANSPORTATION

ORTIZ AVENUE

ROADWAY PROFILE (7)

SHEET NO.
32

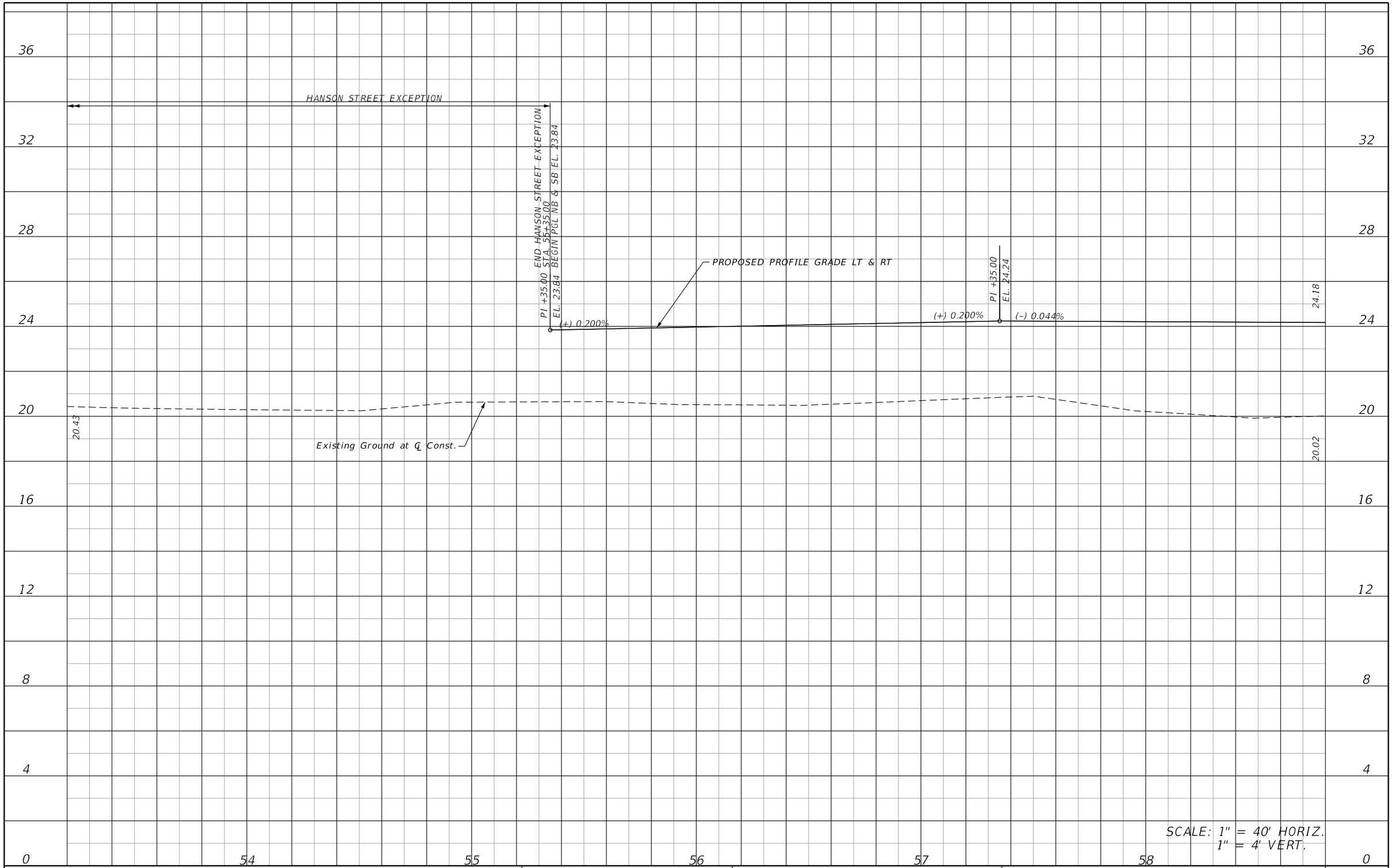

REVISIONS			
DATE	DESCRIPTION	DATE	DESCRIPTION

KCA KISINGER CAMPO & ASSOCIATES
13461 Parker Commons Blvd, Suite 104
Fort Myers, Florida 33912
Engineer of Record: Adrienne Wisdom
P.E. No.: 78492

LEE COUNTY
DEPARTMENT OF TRANSPORTATION

ORTIZ AVENUE

ROADWAY PROFILE (8)

SHEET NO.
33

THE OFFICIAL RECORD OF THIS SHEET IS THE ELECTRONIC FILE DIGITALLY SIGNED AND SEALED UNDER RULE 61G15-23.004, F.A.C.

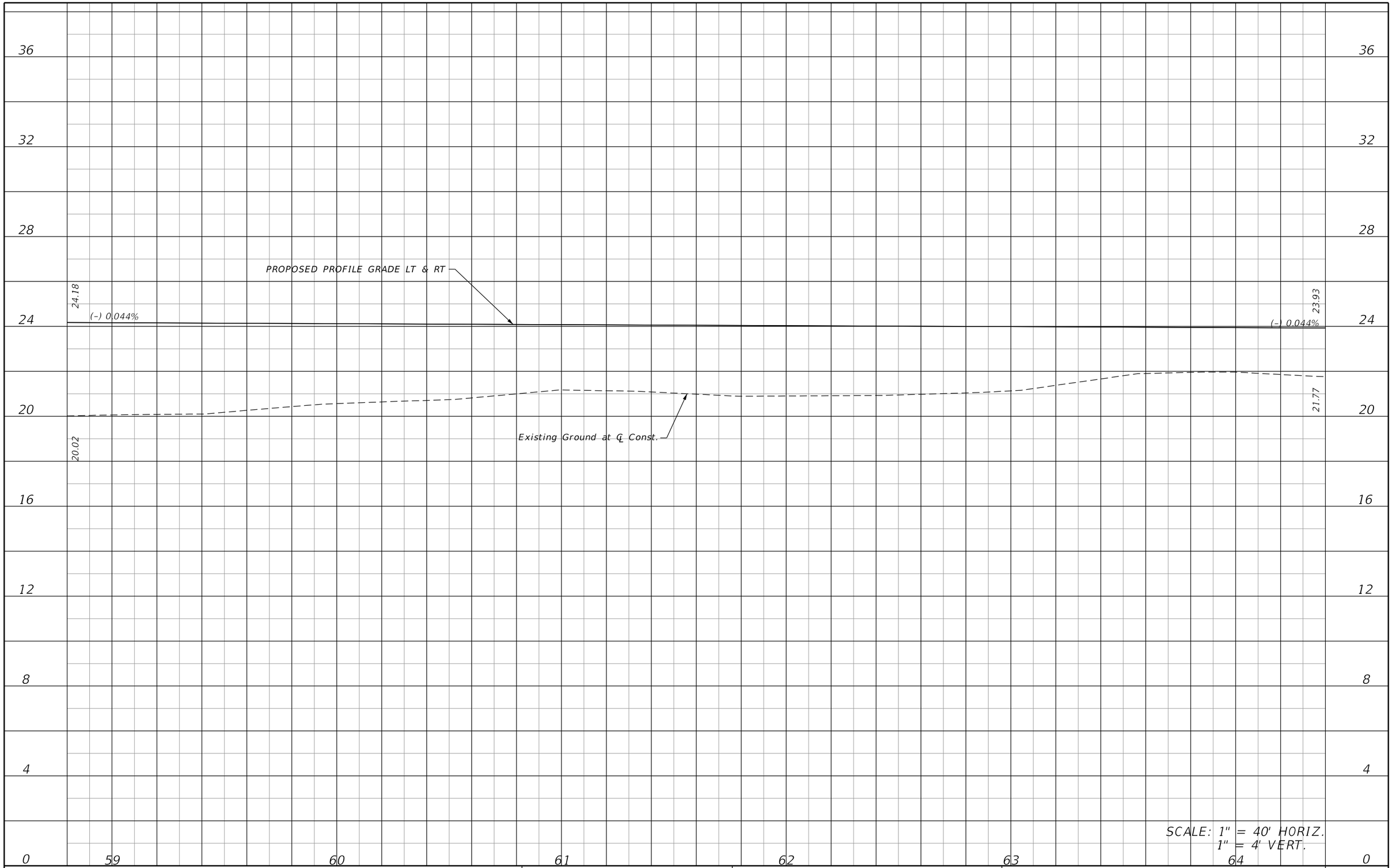

REVISIONS			
DATE	DESCRIPTION	DATE	DESCRIPTION

KCA KISINGER CAMPO & ASSOCIATES
13461 Parker Commons Blvd, Suite 104
Fort Myers, Florida 33912
Engineer of Record: Adrienne Wisdom
P.E. No.: 78492

LEE COUNTY
DEPARTMENT OF TRANSPORTATION

ORTIZ AVENUE

ROADWAY PROFILE (9)

SHEET NO.
34

THE OFFICIAL RECORD OF THIS SHEET IS THE ELECTRONIC FILE DIGITALLY SIGNED AND SEALED UNDER RULE 61G15-23.004, F.A.C.

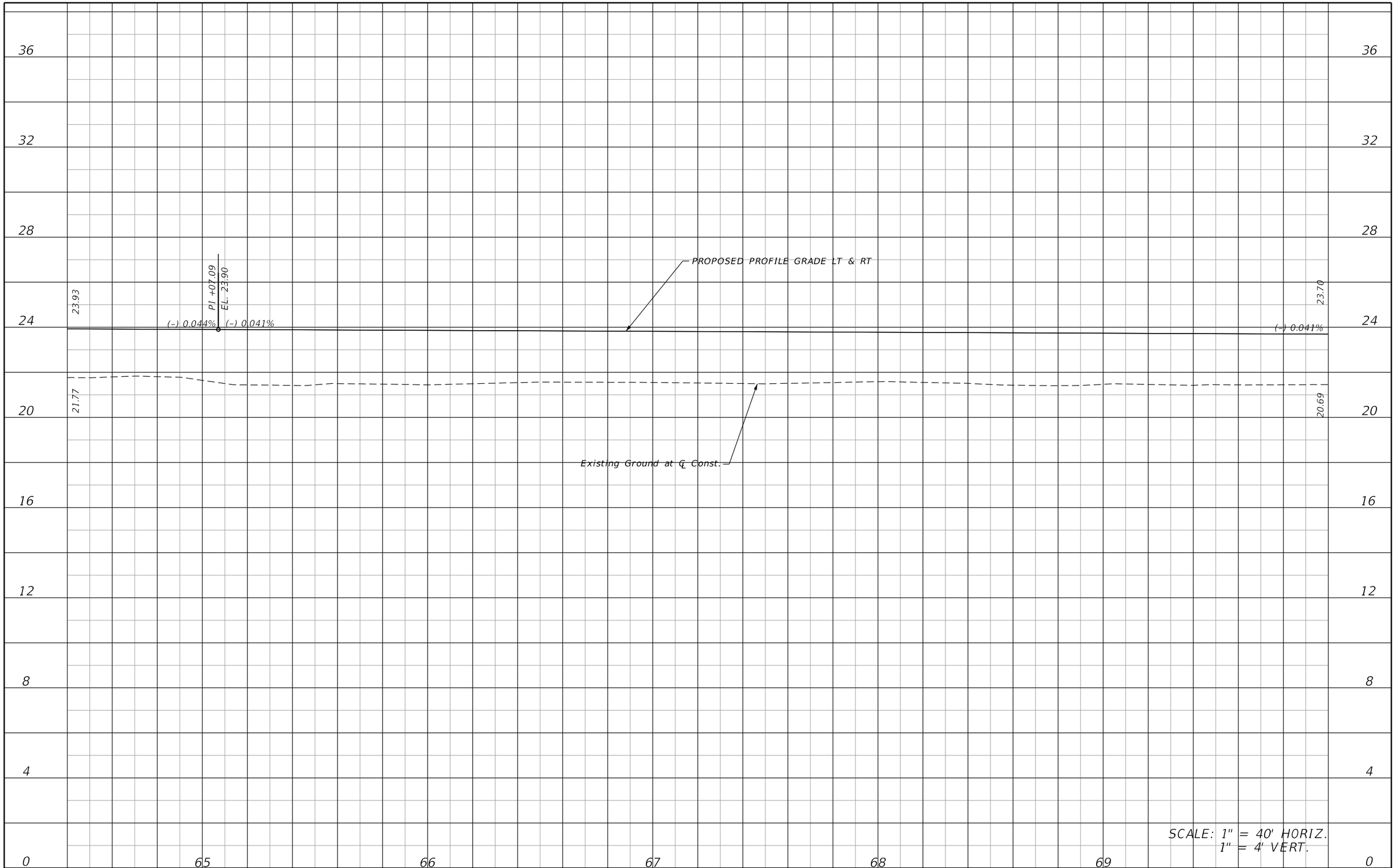

REVISIONS			
DATE	DESCRIPTION	DATE	DESCRIPTION

KCA KISINGER CAMPO & ASSOCIATES
13461 Parker Commons Blvd, Suite 104
Fort Myers, Florida 33912
Engineer of Record: Adrienne Wisdom
P.E. No.: 78492

LEE COUNTY
DEPARTMENT OF TRANSPORTATION

ORTIZ AVENUE

ROADWAY PROFILE (10)

SHEET NO.
35

THE OFFICIAL RECORD OF THIS SHEET IS THE ELECTRONIC FILE DIGITALLY SIGNED AND SEALED UNDER RULE 61G15-23.004, F.A.C.

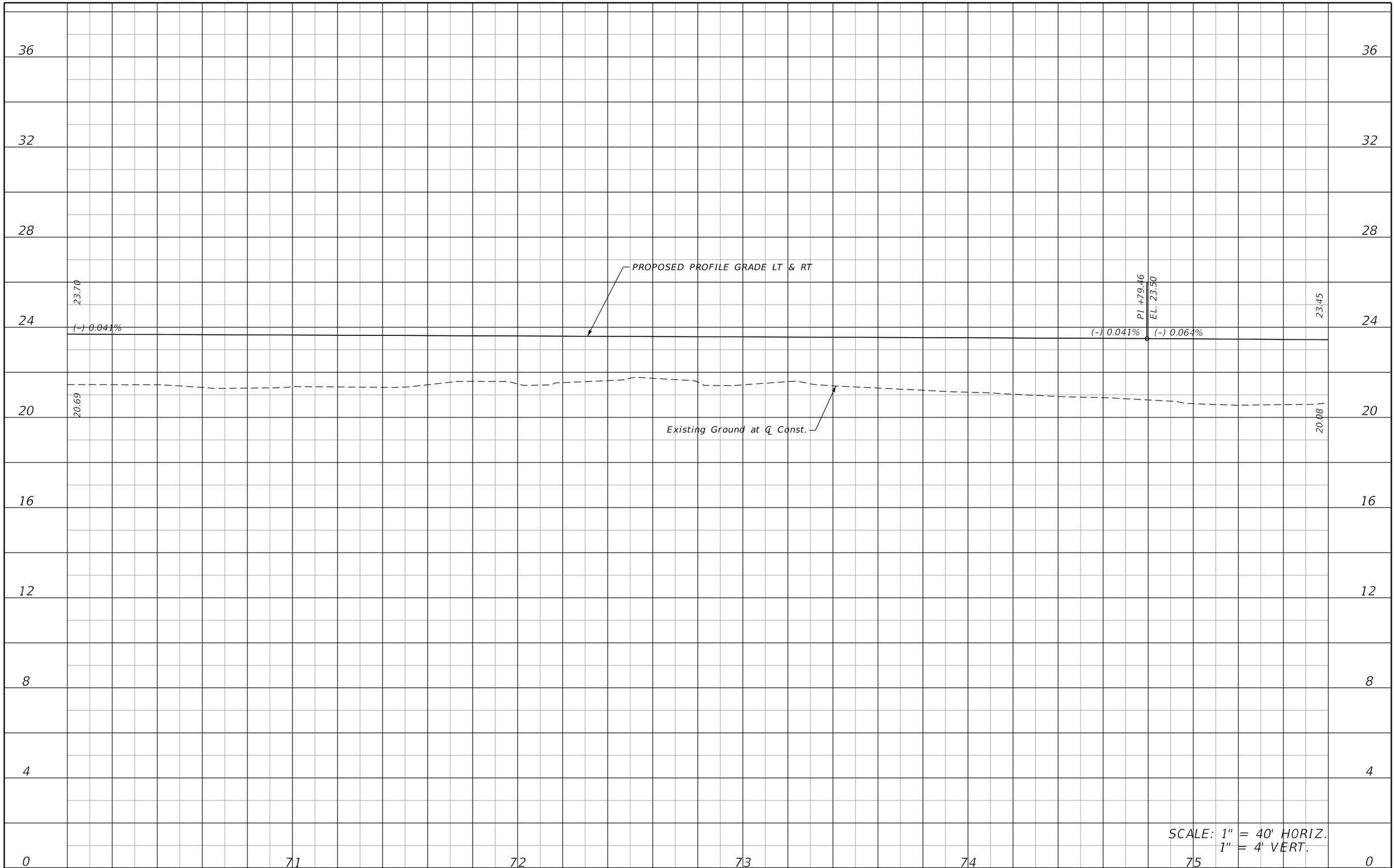

REVISIONS			
DATE	DESCRIPTION	DATE	DESCRIPTION

KCA KISINGER CAMPO & ASSOCIATES
13461 Parker Commons Blvd, Suite 104
Fort Myers, Florida 33912
Engineer of Record: Adrienne Wisdom
P.E. No.: 78492

LEE COUNTY
DEPARTMENT OF TRANSPORTATION

ORTIZ AVENUE

ROADWAY PROFILE (11)

SHEET NO.
36

THE OFFICIAL RECORD OF THIS SHEET IS THE ELECTRONIC FILE DIGITALLY SIGNED AND SEALED UNDER RULE 61G15-23.004, F.A.C.

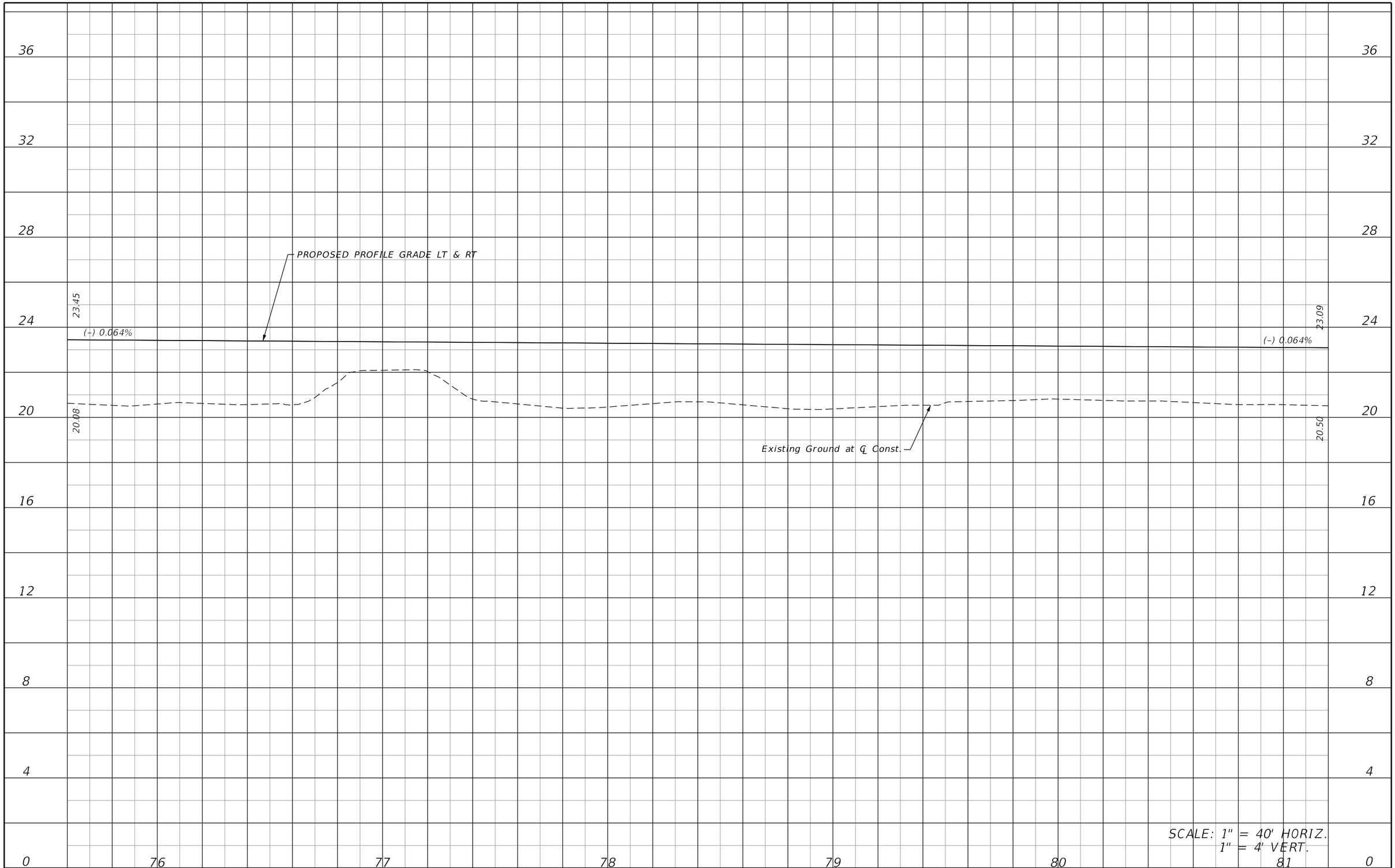

REVISIONS			
DATE	DESCRIPTION	DATE	DESCRIPTION

KCA KISINGER CAMPO & ASSOCIATES
13461 Parker Commons Blvd, Suite 104
Fort Myers, Florida 33912
Engineer of Record: Adrienne Wisdom
P.E. No.: 78492

LEE COUNTY
DEPARTMENT OF TRANSPORTATION

ORTIZ AVENUE

ROADWAY PROFILE (12)

SHEET NO.
37

THE OFFICIAL RECORD OF THIS SHEET IS THE ELECTRONIC FILE DIGITALLY SIGNED AND SEALED UNDER RULE 61G15-23.004, F.A.C.

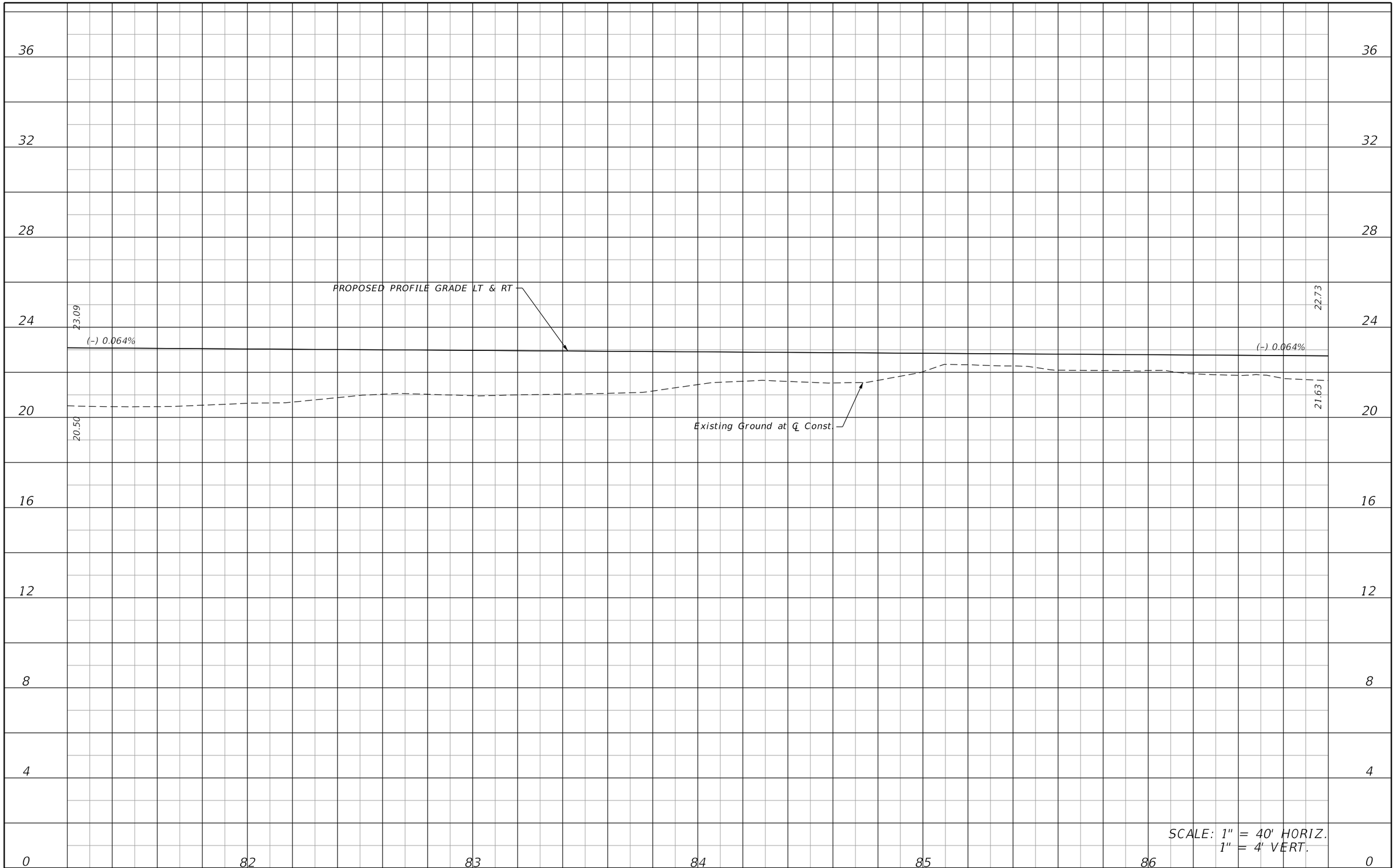

REVISIONS			
DATE	DESCRIPTION	DATE	DESCRIPTION

KCA KISINGER CAMPO & ASSOCIATES
13461 Parker Commons Blvd, Suite 104
Fort Myers, Florida 33912
Engineer of Record: Adrienne Wisdom
P.E. No.: 78492

LEE COUNTY
DEPARTMENT OF TRANSPORTATION

ORTIZ AVENUE

ROADWAY PROFILE (13)

SHEET NO.
38

THE OFFICIAL RECORD OF THIS SHEET IS THE ELECTRONIC FILE DIGITALLY SIGNED AND SEALED UNDER RULE 61G15-23.004, F.A.C.

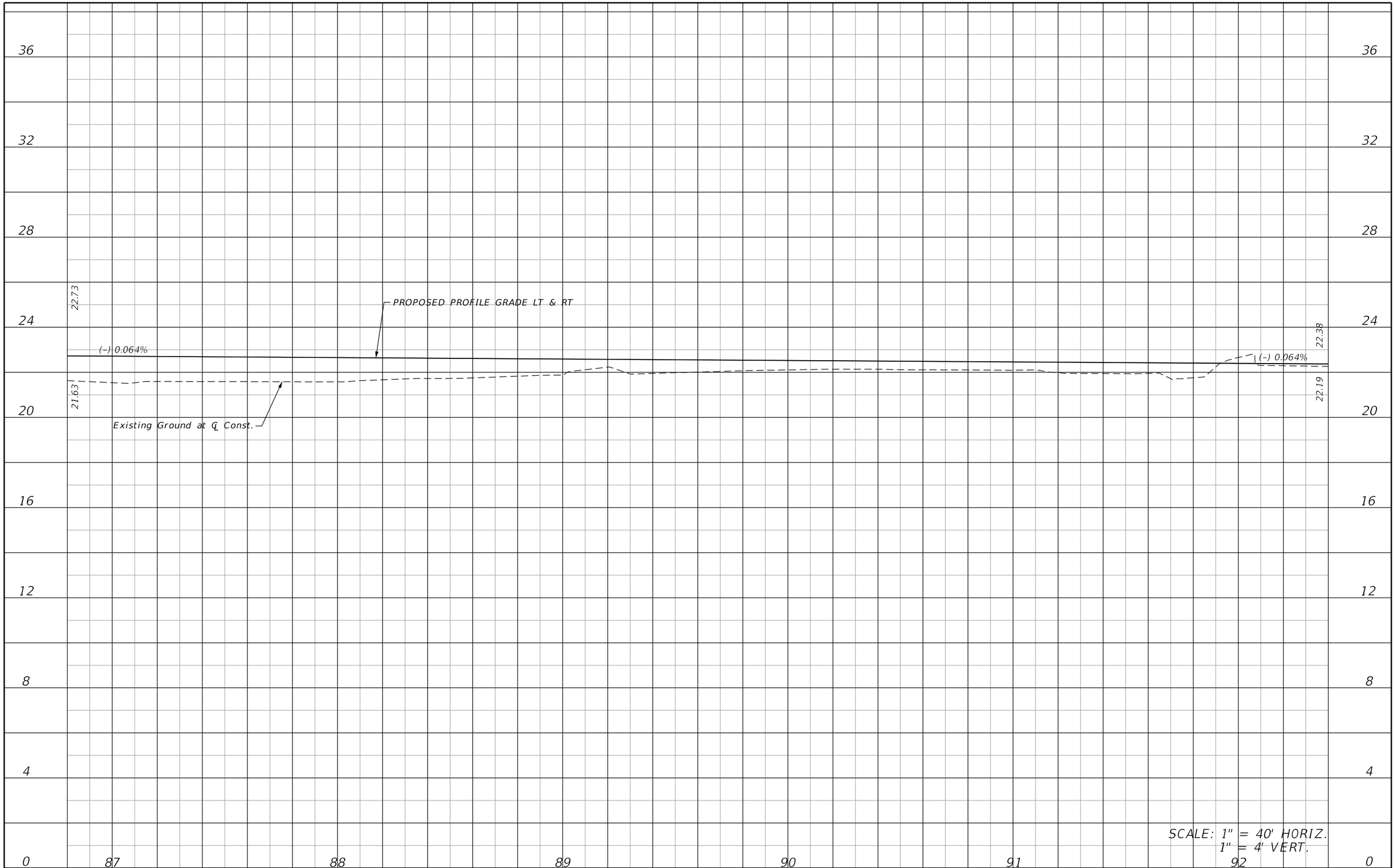

REVISIONS			
DATE	DESCRIPTION	DATE	DESCRIPTION

KCA KISINGER CAMPO & ASSOCIATES
13461 Parker Commons Blvd, Suite 104
Fort Myers, Florida 33912
Engineer of Record: Adrienne Wisdom
P.E. No.: 78492

LEE COUNTY
DEPARTMENT OF TRANSPORTATION

ORTIZ AVENUE

ROADWAY PROFILE (14)

SHEET NO.
39

THE OFFICIAL RECORD OF THIS SHEET IS THE ELECTRONIC FILE DIGITALLY SIGNED AND SEALED UNDER RULE 61G15-23.004, F.A.C.

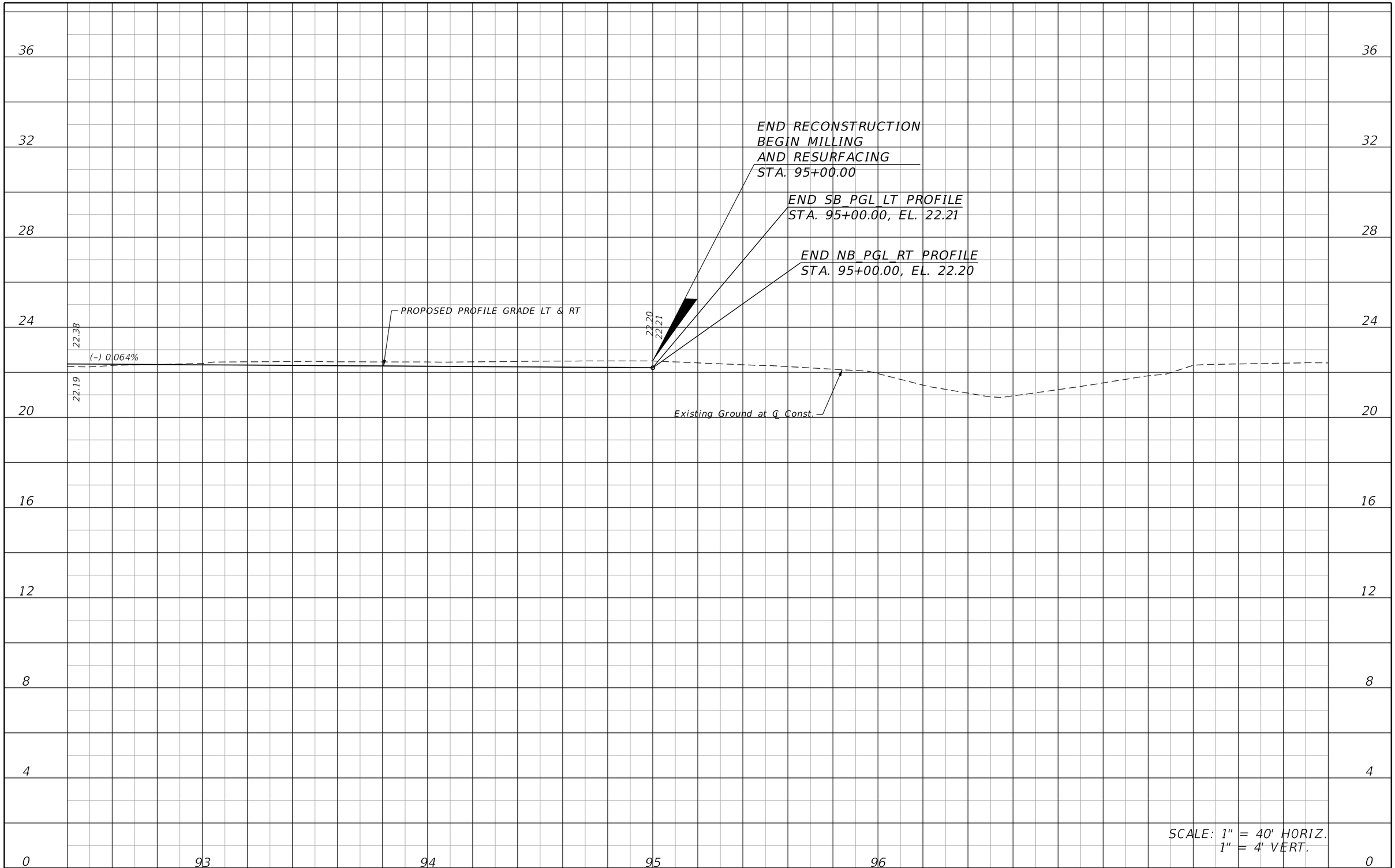

REVISIONS			
DATE	DESCRIPTION	DATE	DESCRIPTION

KCA KISINGER CAMPO & ASSOCIATES
13461 Parker Commons Blvd, Suite 104
Fort Myers, Florida 33912
Engineer of Record: Adrienne Wisdom
P.E. No.: 78492

LEE COUNTY
DEPARTMENT OF TRANSPORTATION

ORTIZ AVENUE

ROADWAY PROFILE (15)

SHEET NO.
40

THE OFFICIAL RECORD OF THIS SHEET IS THE ELECTRONIC FILE DIGITALLY SIGNED AND SEALED UNDER RULE 61G15-23.004, F.A.C.

astewart 4/1/2020 5:19:47 PM Default M:\1201814 Ortiz Avenue\Roadway\PROFRD101.dgn



REVISIONS			
DATE	DESCRIPTION	DATE	DESCRIPTION

KCA KISINGER CAMPO & ASSOCIATES
13461 Parker Commons Blvd, Suite 104
Fort Myers, Florida 33912
Engineer of Record: Adrienne Wisdom
P.E. No.: 78492

LEE COUNTY
DEPARTMENT OF TRANSPORTATION

ORTIZ AVENUE

ROADWAY PROFILE (16)

SHEET NO.
41

THE OFFICIAL RECORD OF THIS SHEET IS THE ELECTRONIC FILE DIGITALLY SIGNED AND SEALED UNDER RULE 61G15-23.004, F.A.C.

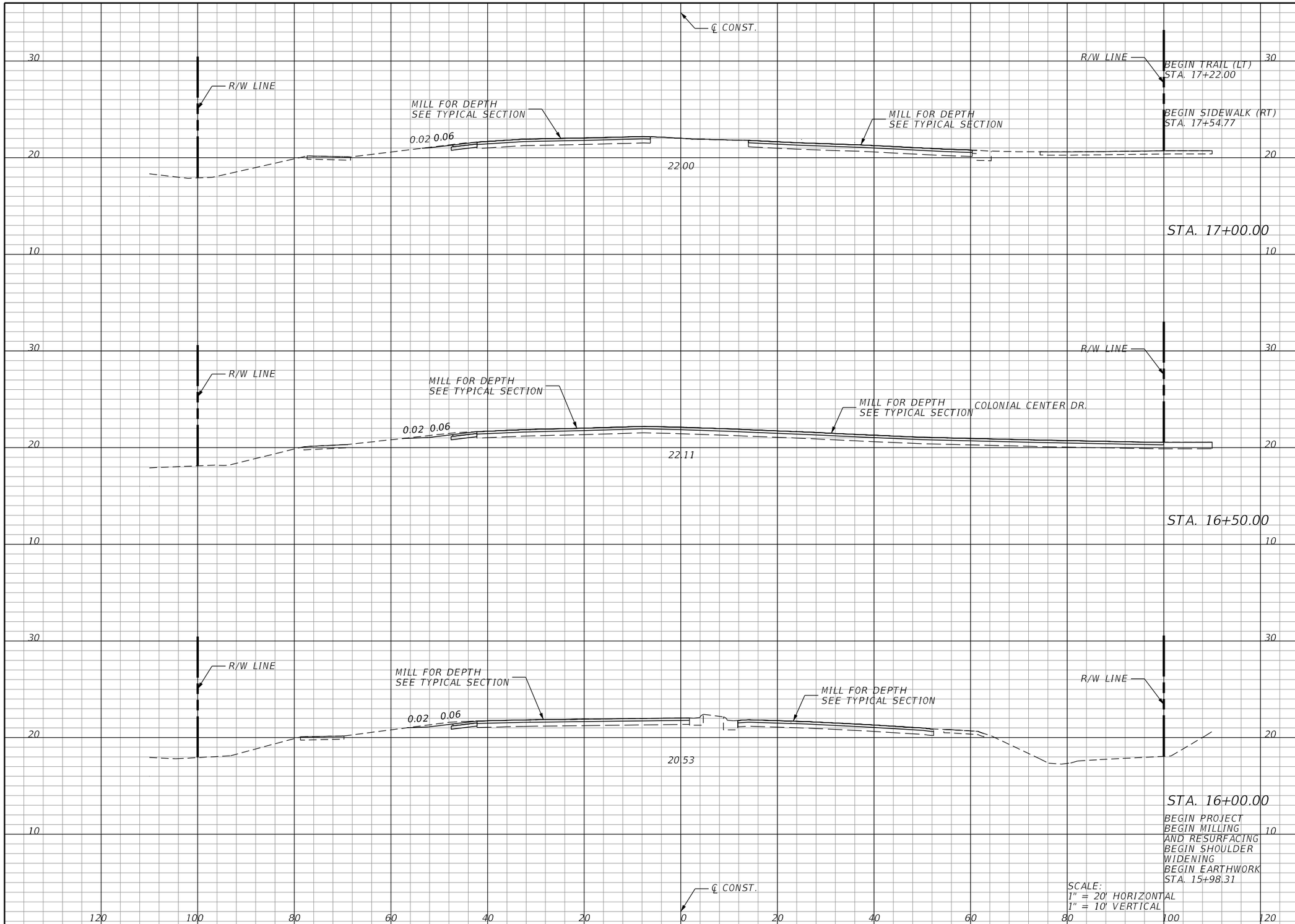

Regular Exc.		Embankment	
A	V	A	V

THE OFFICIAL RECORD OF THIS SHEET IS THE ELECTRONIC FILE DIGITALLY SIGNED AND SEALED UNDER RULE 61G15-23.004, F.A.C.

REVISIONS			
DATE	DESCRIPTION	DATE	DESCRIPTION

KCA KISINGER CAMPO & ASSOCIATES
13461 Parker Commons Blvd, Suite 104
Fort Myers, Florida 33912
Engineer of Record: Adrienne Wisdom
P.E. No.: 78492

LEE COUNTY
DEPARTMENT OF TRANSPORTATION

ORTIZ AVENUE

CROSS SECTIONS (1)

SHEET NO.
42

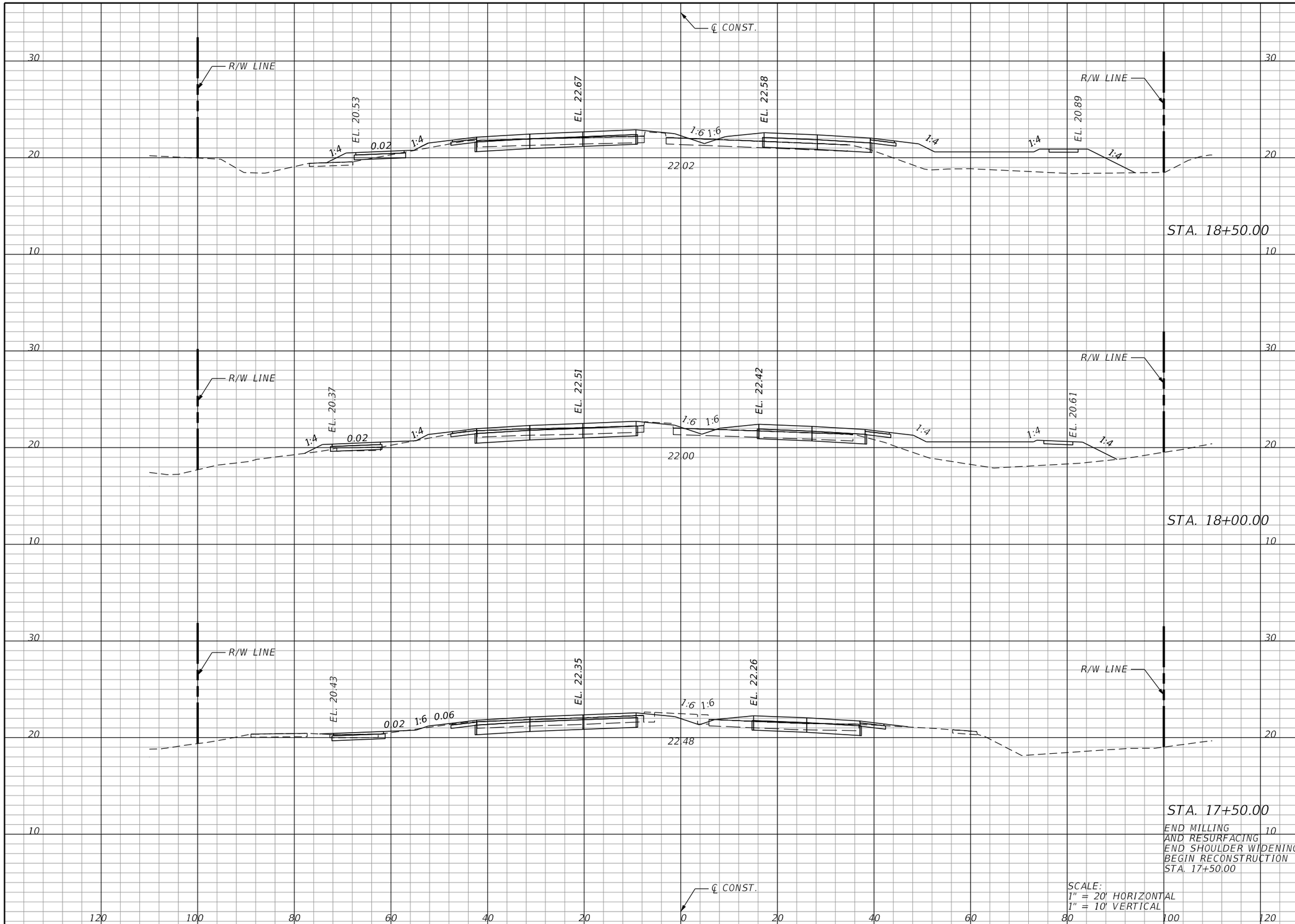

Regular Exc.		Embankment	
A	V	A	V

THE OFFICIAL RECORD OF THIS SHEET IS THE ELECTRONIC FILE DIGITALLY SIGNED AND SEALED UNDER RULE 61G15-23.004, F.A.C.

REVISIONS			
DATE	DESCRIPTION	DATE	DESCRIPTION

KCA KISINGER CAMPO & ASSOCIATES
13461 Parker Commons Blvd, Suite 104
Fort Myers, Florida 33912
Engineer of Record: Adrienne Wisdom
P.E. No.: 78492

LEE COUNTY
DEPARTMENT OF TRANSPORTATION

ORTIZ AVENUE

CROSS SECTIONS (2)

SHEET NO.
43

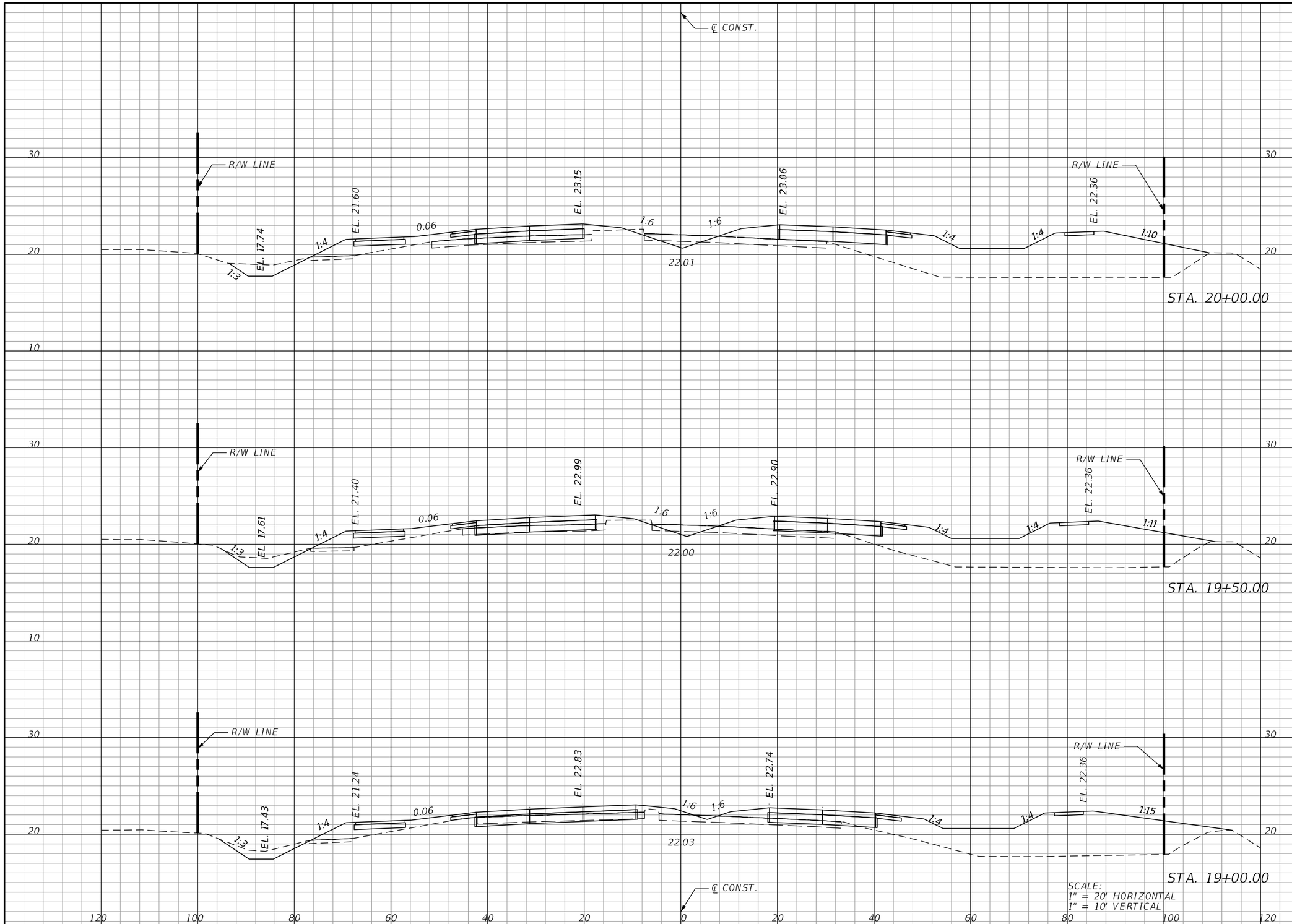

Regular Exc.		Embankment	
A	V	A	V

THE OFFICIAL RECORD OF THIS SHEET IS THE ELECTRONIC FILE DIGITALLY SIGNED AND SEALED UNDER RULE 61G15-23.004, F.A.C.

REVISIONS			
DATE	DESCRIPTION	DATE	DESCRIPTION

KCA KISINGER CAMPO & ASSOCIATES
13461 Parker Commons Blvd, Suite 104
Fort Myers, Florida 33912
Engineer of Record: Adrienne Wisdom
P.E. No.: 78492

LEE COUNTY
DEPARTMENT OF TRANSPORTATION

ORTIZ AVENUE

CROSS SECTIONS (3)

SHEET NO.
44

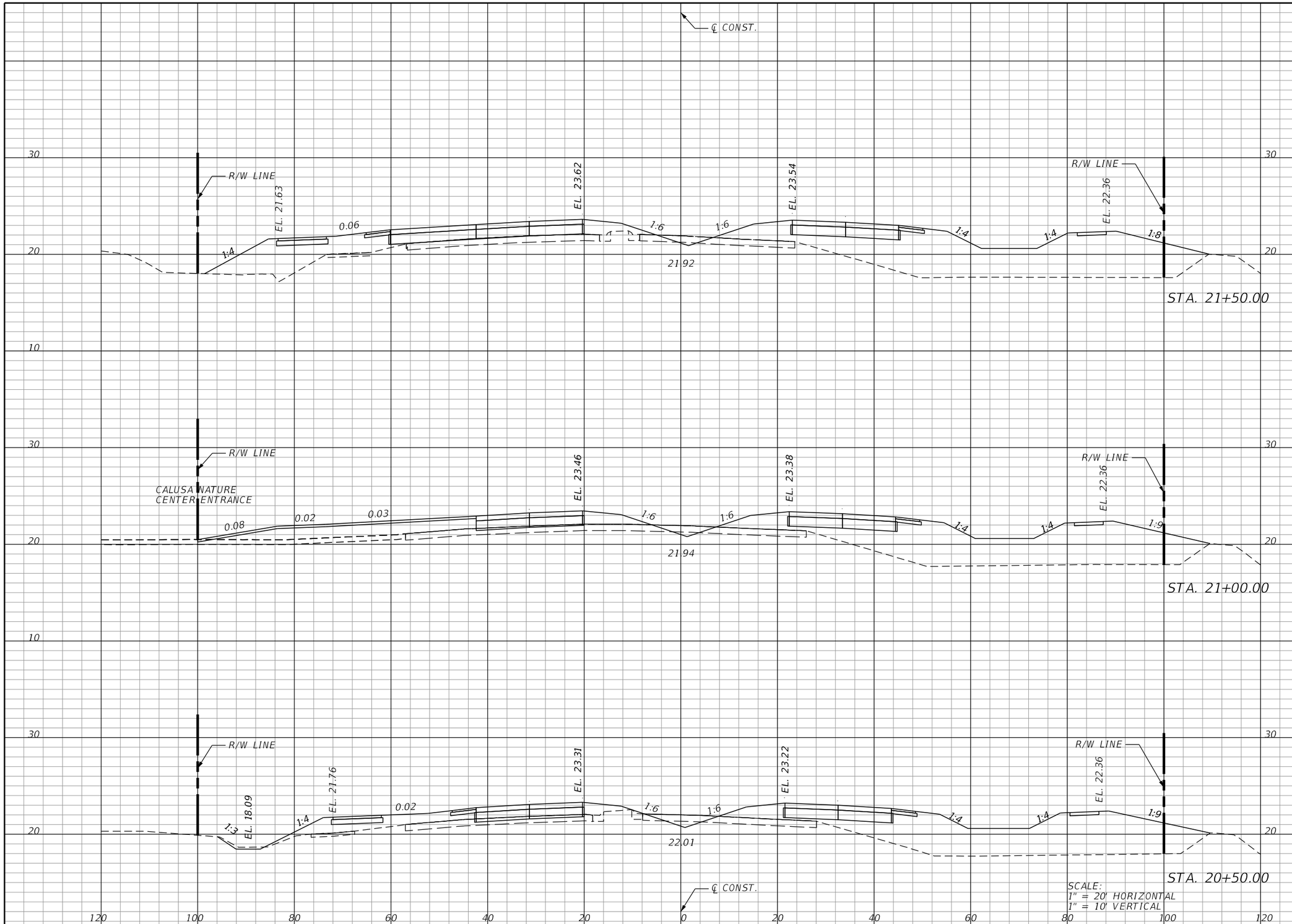

Regular Exc.		Embankment	
A	V	A	V

THE OFFICIAL RECORD OF THIS SHEET IS THE ELECTRONIC FILE DIGITALLY SIGNED AND SEALED UNDER RULE 61G15-23.004, F.A.C.

REVISIONS			
DATE	DESCRIPTION	DATE	DESCRIPTION

KCA KISINGER CAMPO & ASSOCIATES
13461 Parker Commons Blvd, Suite 104
Fort Myers, Florida 33912
Engineer of Record: Adrienne Wisdom
P.E. No.: 78492

LEE COUNTY
DEPARTMENT OF TRANSPORTATION

ORTIZ AVENUE

CROSS SECTIONS (4)

SHEET NO.
45

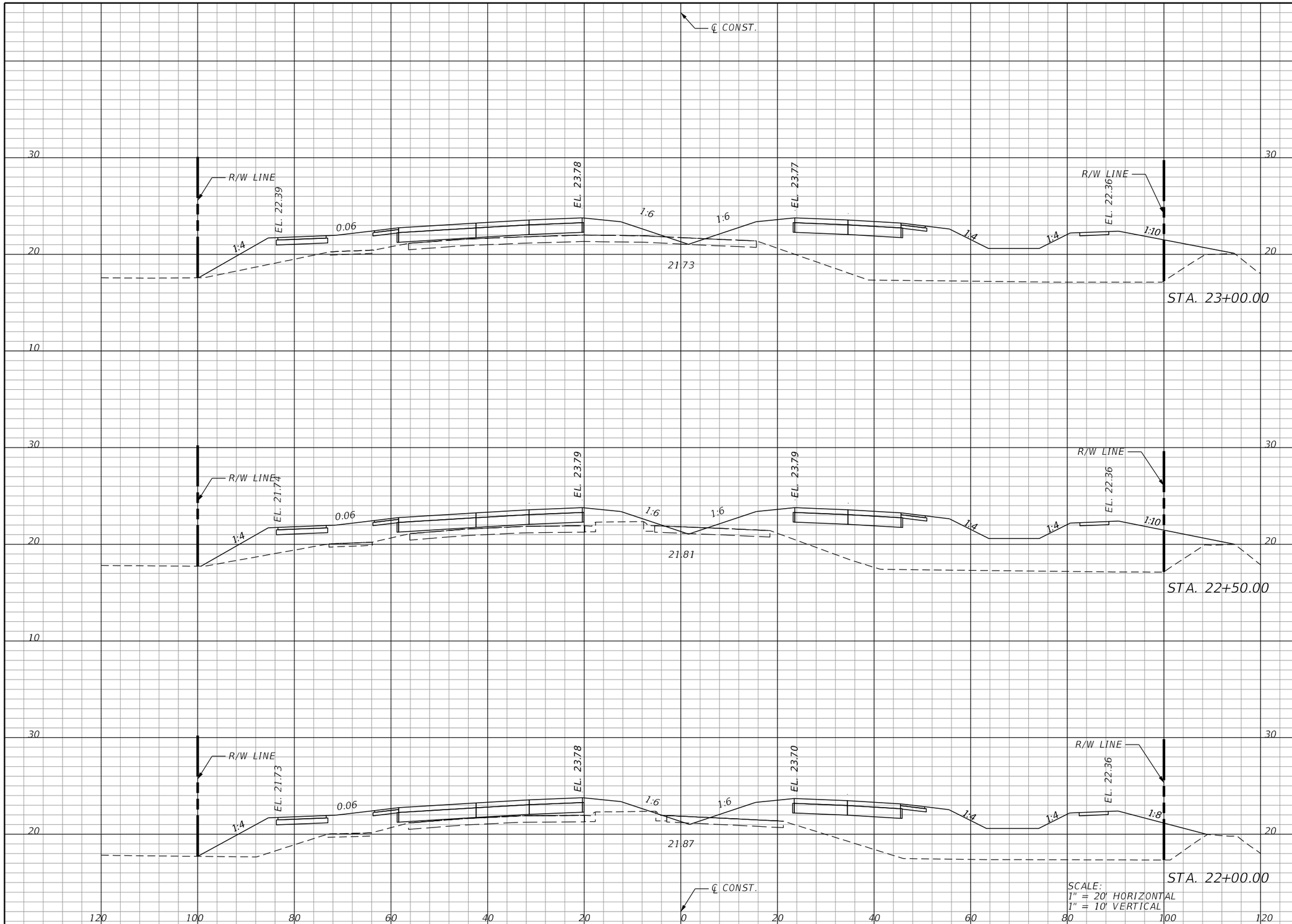

Regular Exc.		Embankment	
A	V	A	V

REVISIONS			
DATE	DESCRIPTION	DATE	DESCRIPTION

KCA KISINGER CAMPO & ASSOCIATES
13461 Parker Commons Blvd, Suite 104
Fort Myers, Florida 33912
Engineer of Record: Adrienne Wisdom
P.E. No.: 78492

LEE COUNTY
DEPARTMENT OF TRANSPORTATION

ORTIZ AVENUE

CROSS SECTIONS (5)

SHEET NO.
46

THE OFFICIAL RECORD OF THIS SHEET IS THE ELECTRONIC FILE DIGITALLY SIGNED AND SEALED UNDER RULE 61G15-23.004, F.A.C.

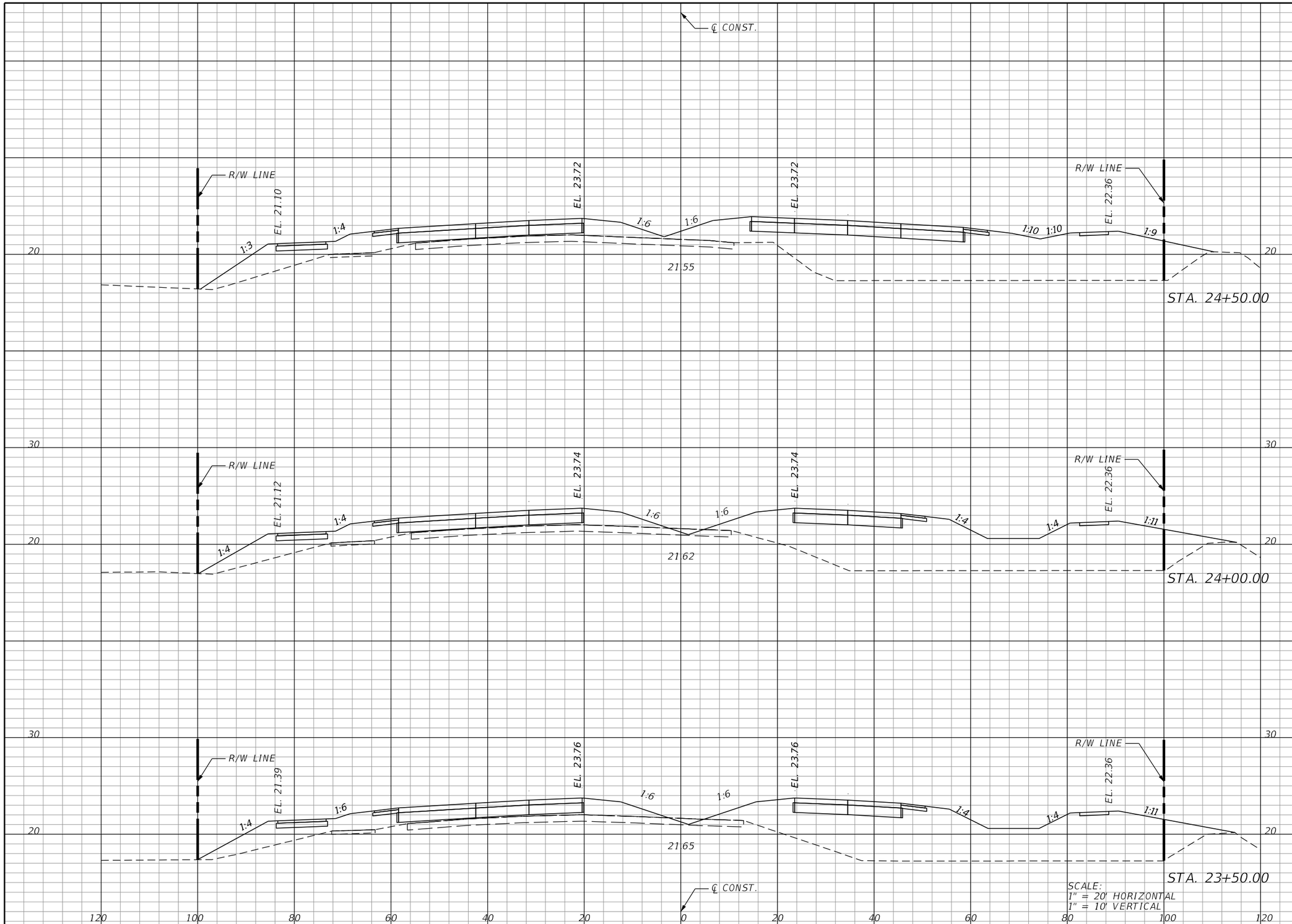

SCALE:
1" = 20' HORIZONTAL
1" = 10' VERTICAL

Regular Exc.		Embankment	
A	V	A	V

THE OFFICIAL RECORD OF THIS SHEET IS THE ELECTRONIC FILE DIGITALLY SIGNED AND SEALED UNDER RULE 61G15-23.004, F.A.C.

REVISIONS

DATE	DESCRIPTION	DATE	DESCRIPTION

KCA KISINGER CAMPO & ASSOCIATES
13461 Parker Commons Blvd, Suite 104
Fort Myers, Florida 33912
Engineer of Record: Adrienne Wisdom
P.E. No.: 78492

LEE COUNTY
DEPARTMENT OF TRANSPORTATION

ORTIZ AVENUE

CROSS SECTIONS (6)

SHEET NO.
47

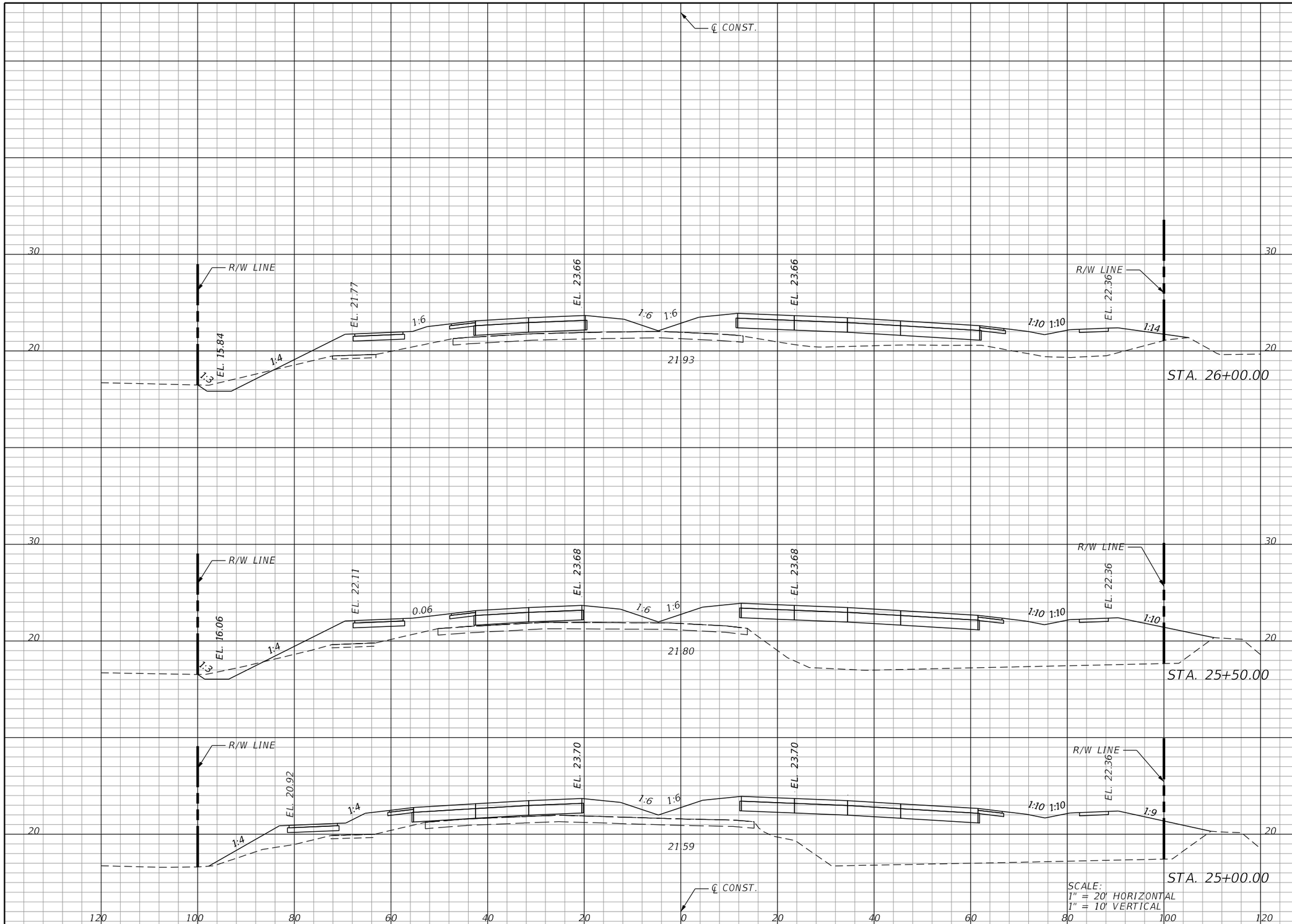

Regular Exc.		Embankment	
A	V	A	V

REVISIONS			
DATE	DESCRIPTION	DATE	DESCRIPTION

KCA KISINGER CAMPO & ASSOCIATES
13461 Parker Commons Blvd, Suite 104
Fort Myers, Florida 33912
Engineer of Record: Adrienne Wisdom
P.E. No.: 78492

LEE COUNTY
DEPARTMENT OF TRANSPORTATION

ORTIZ AVENUE

CROSS SECTIONS (7)

SHEET NO.
48

THE OFFICIAL RECORD OF THIS SHEET IS THE ELECTRONIC FILE DIGITALLY SIGNED AND SEALED UNDER RULE 61G15-23.004, F.A.C.

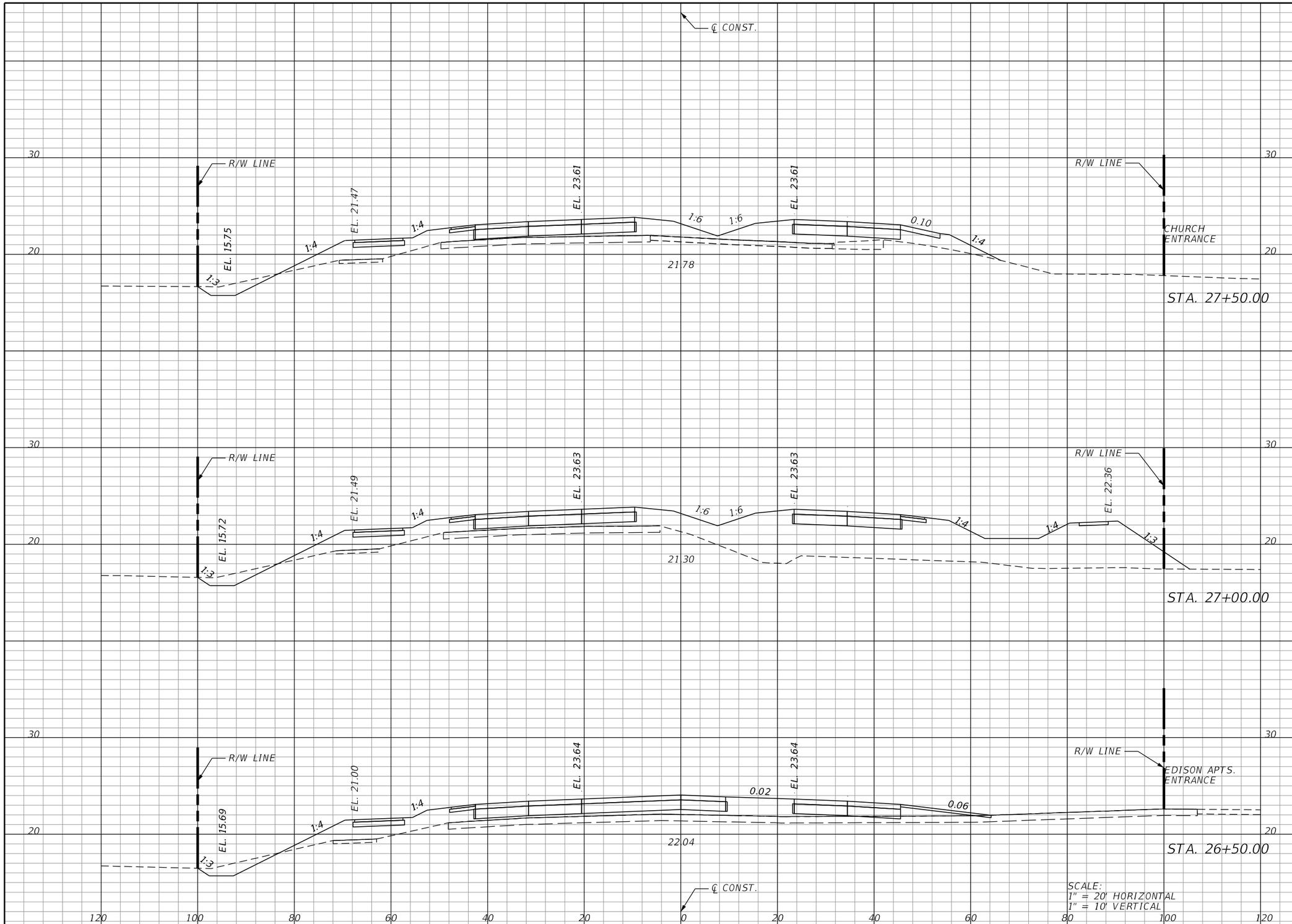

Regular Exc.		Embankment	
A	V	A	V

THE OFFICIAL RECORD OF THIS SHEET IS THE ELECTRONIC FILE DIGITALLY SIGNED AND SEALED UNDER RULE 61G15-23.004, F.A.C.

REVISIONS

DATE	DESCRIPTION	DATE	DESCRIPTION

KCA KISINGER CAMPO & ASSOCIATES
13461 Parker Commons Blvd, Suite 104
Fort Myers, Florida 33912
Engineer of Record: Adrienne Wisdom
P.E. No.: 78492

LEE COUNTY
DEPARTMENT OF TRANSPORTATION

ORTIZ AVENUE

CROSS SECTIONS (8)

SHEET NO.
49

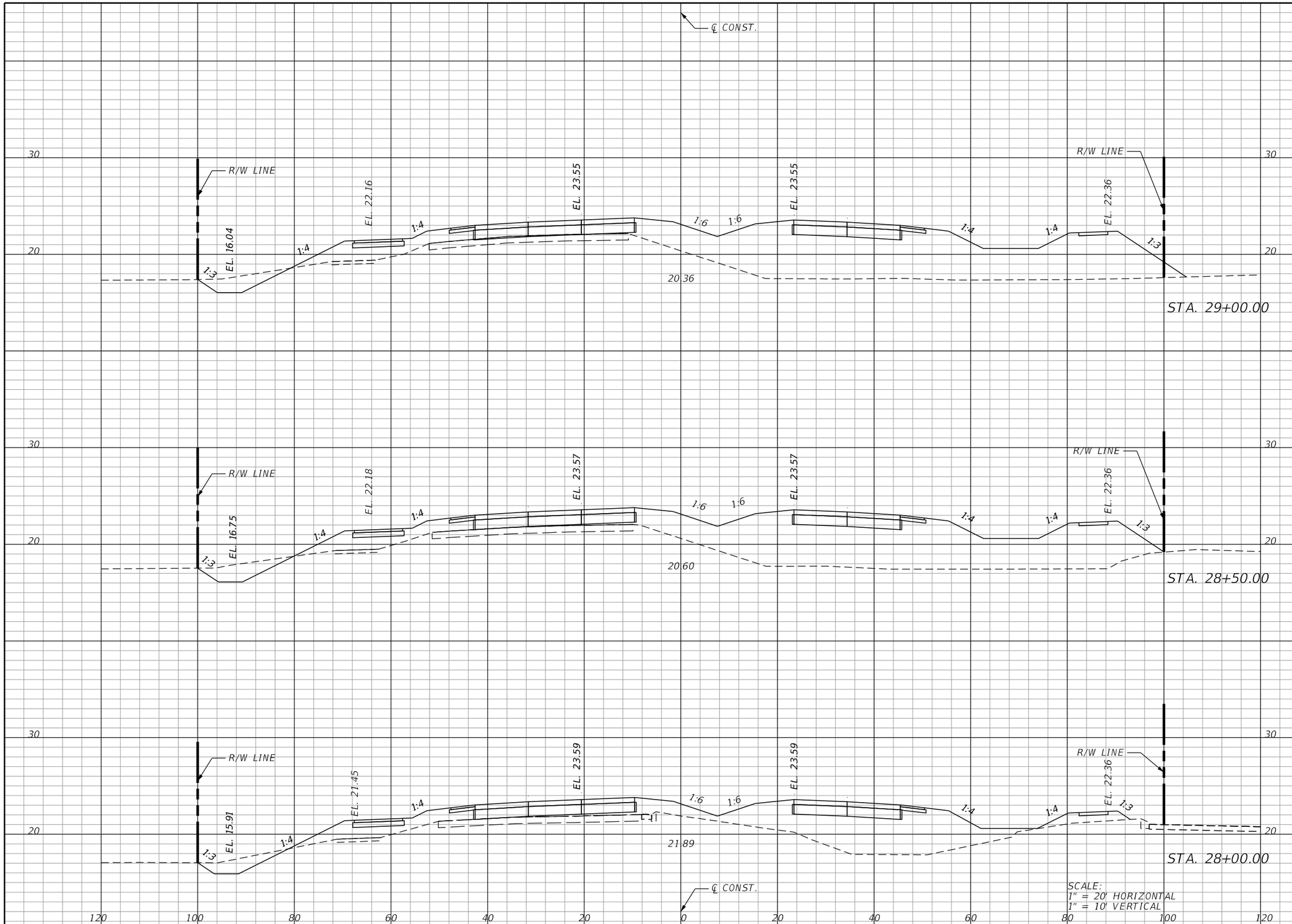

Regular Exc.		Embankment	
A	V	A	V

THE OFFICIAL RECORD OF THIS SHEET IS THE ELECTRONIC FILE DIGITALLY SIGNED AND SEALED UNDER RULE 61G15-23.004, F.A.C.

REVISIONS			
DATE	DESCRIPTION	DATE	DESCRIPTION

KCA KISINGER CAMPO & ASSOCIATES
13461 Parker Commons Blvd, Suite 104
Fort Myers, Florida 33912
Engineer of Record: Adrienne Wisdom
P.E. No.: 78492

LEE COUNTY
DEPARTMENT OF TRANSPORTATION

ORTIZ AVENUE

CROSS SECTIONS (9)

SHEET NO.
50

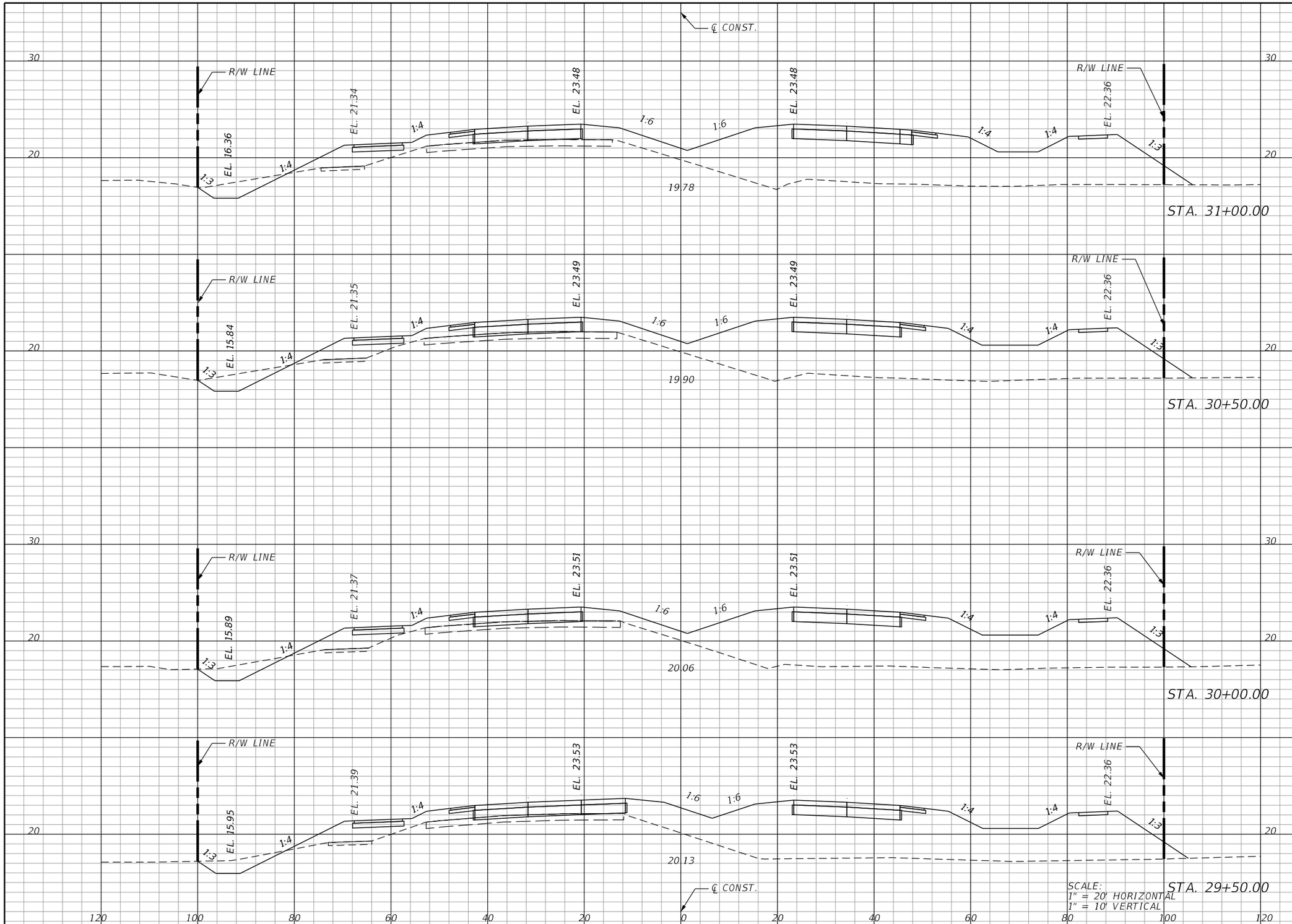

Regular Exc.		Embankment	
A	V	A	V

THE OFFICIAL RECORD OF THIS SHEET IS THE ELECTRONIC FILE DIGITALLY SIGNED AND SEALED UNDER RULE 61G15-23.004, F.A.C.

REVISIONS

DATE	DESCRIPTION	DATE	DESCRIPTION

KCA KISINGER CAMPO & ASSOCIATES
13461 Parker Commons Blvd, Suite 104
Fort Myers, Florida 33912
Engineer of Record: Adrienne Wisdom
P.E. No.: 78492

LEE COUNTY
DEPARTMENT OF TRANSPORTATION

ORTIZ AVENUE

CROSS SECTIONS (10)

SHEET NO.
51

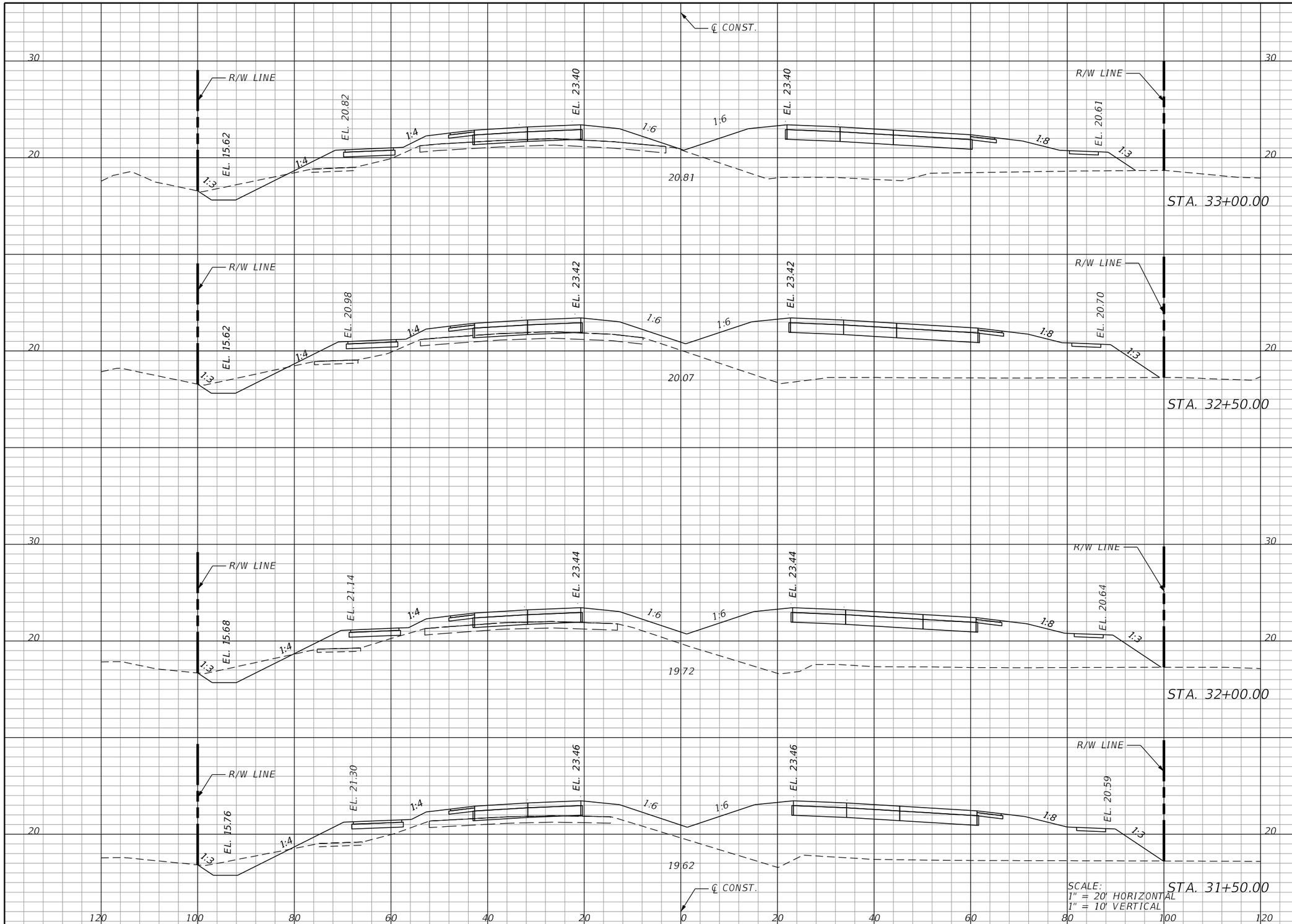

Regular Exc.		Embankment	
A	V	A	V

SCALE:
1" = 20' HORIZONTAL
1" = 10' VERTICAL

REVISIONS			
DATE	DESCRIPTION	DATE	DESCRIPTION

KCA KISINGER CAMPO & ASSOCIATES
13461 Parker Commons Blvd, Suite 104
Fort Myers, Florida 33912
Engineer of Record: Adrienne Wisdom
P.E. No.: 78492

LEE COUNTY
DEPARTMENT OF TRANSPORTATION

ORTIZ AVENUE

CROSS SECTIONS (11)

SHEET NO.
52

THE OFFICIAL RECORD OF THIS SHEET IS THE ELECTRONIC FILE DIGITALLY SIGNED AND SEALED UNDER RULE 61G15-23.004, F.A.C.

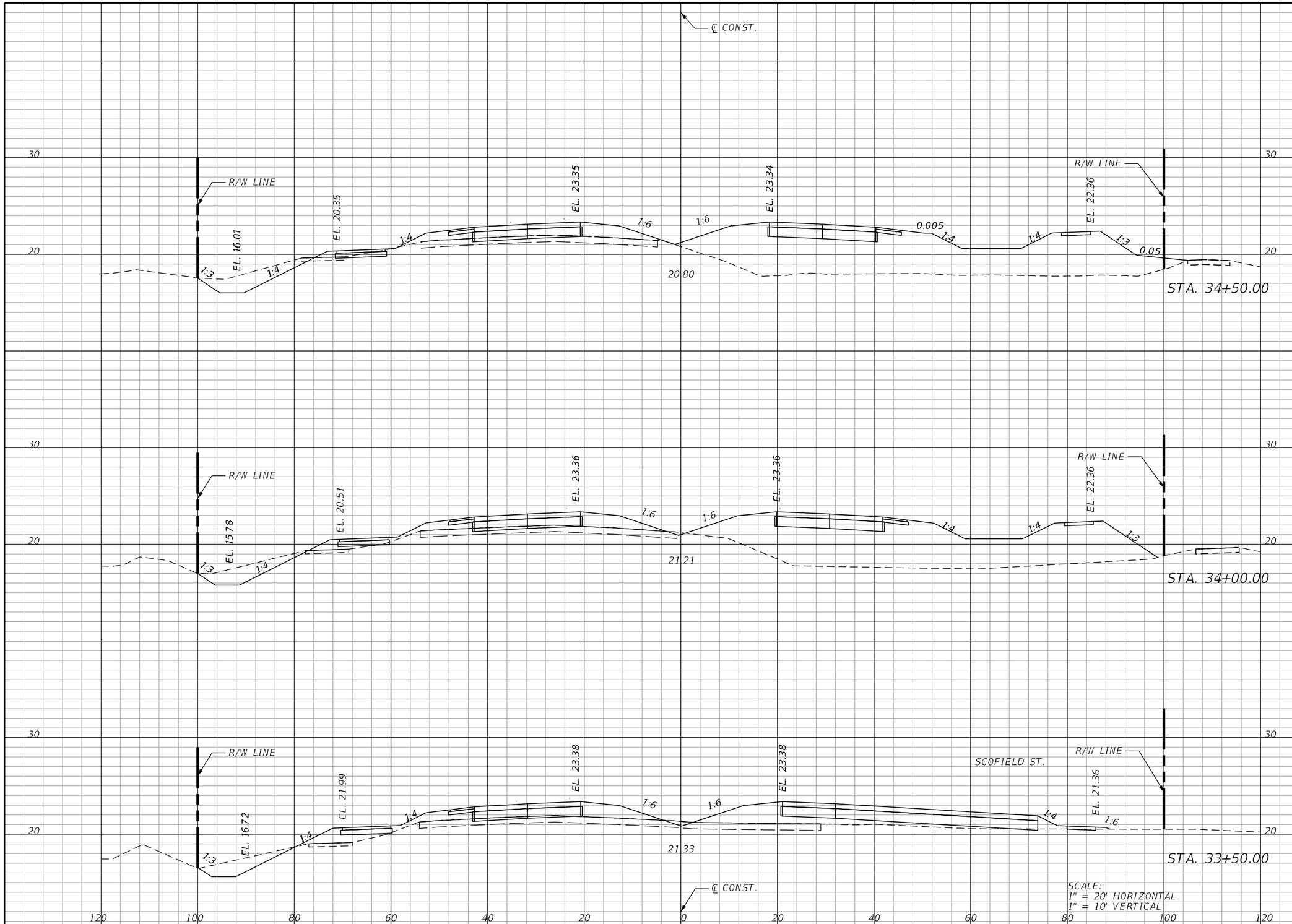

Regular Exc.		Embankment	
A	V	A	V

THE OFFICIAL RECORD OF THIS SHEET IS THE ELECTRONIC FILE DIGITALLY SIGNED AND SEALED UNDER RULE 61G15-23.004, F.A.C.

REVISIONS

DATE	DESCRIPTION	DATE	DESCRIPTION

KCA KISINGER CAMPO & ASSOCIATES
13461 Parker Commons Blvd, Suite 104
Fort Myers, Florida 33912
Engineer of Record: Adrienne Wisdom
P.E. No.: 78492

LEE COUNTY
DEPARTMENT OF TRANSPORTATION

ORTIZ AVENUE

CROSS SECTIONS (12)

SHEET NO.
53

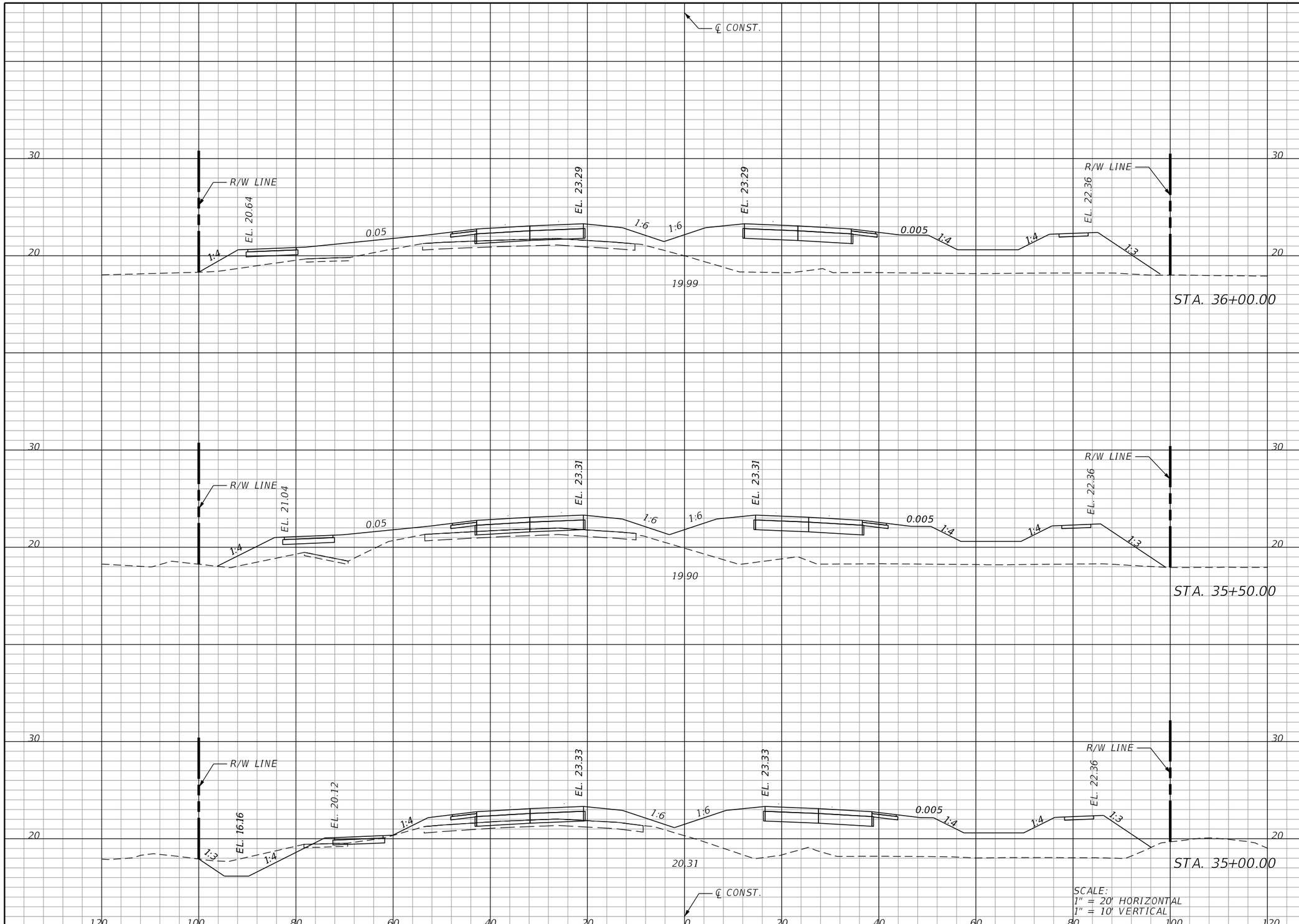

Regular Exc.		Embankment	
A	V	A	V

THE OFFICIAL RECORD OF THIS SHEET IS THE ELECTRONIC FILE DIGITALLY SIGNED AND SEALED UNDER RULE 61G15-23.004, F.A.C.

REVISIONS			
DATE	DESCRIPTION	DATE	DESCRIPTION

KCA KISINGER CAMPO & ASSOCIATES
13461 Parker Commons Blvd, Suite 104
Fort Myers, Florida 33912
Engineer of Record: Adrienne Wisdom
P.E. No.: 78492

LEE COUNTY
DEPARTMENT OF TRANSPORTATION

ORTIZ AVENUE

CROSS SECTIONS (13)

SHEET NO.
54

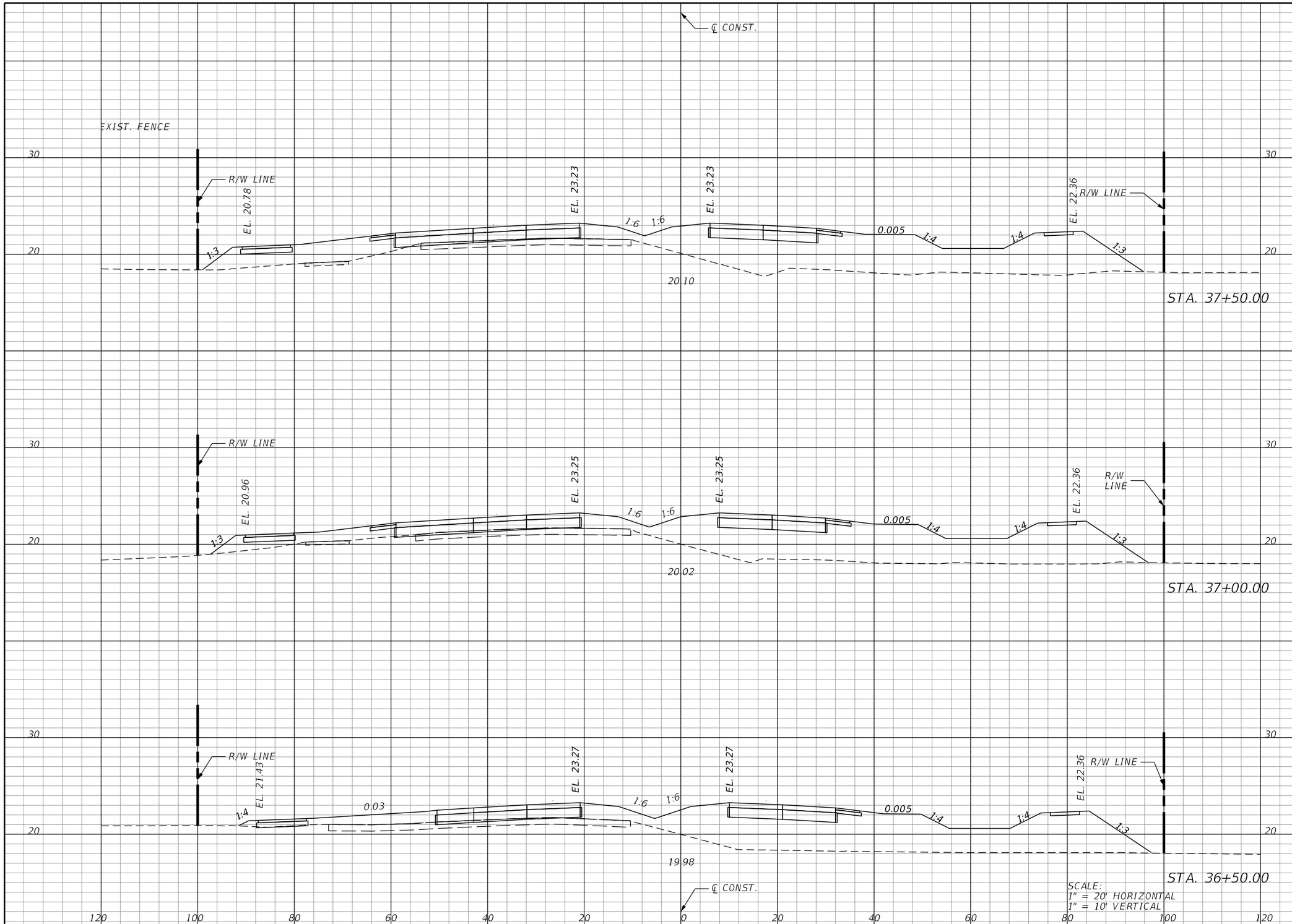

Regular Exc.		Embankment	
A	V	A	V

THE OFFICIAL RECORD OF THIS SHEET IS THE ELECTRONIC FILE DIGITALLY SIGNED AND SEALED UNDER RULE 61G15-23.004, F.A.C.

REVISIONS			
DATE	DESCRIPTION	DATE	DESCRIPTION

KCA KISINGER CAMPO & ASSOCIATES
13461 Parker Commons Blvd, Suite 104
Fort Myers, Florida 33912
Engineer of Record: Adrienne Wisdom
P.E. No.: 78492

LEE COUNTY
DEPARTMENT OF TRANSPORTATION

ORTIZ AVENUE

CROSS SECTIONS (14)

SHEET NO.
55

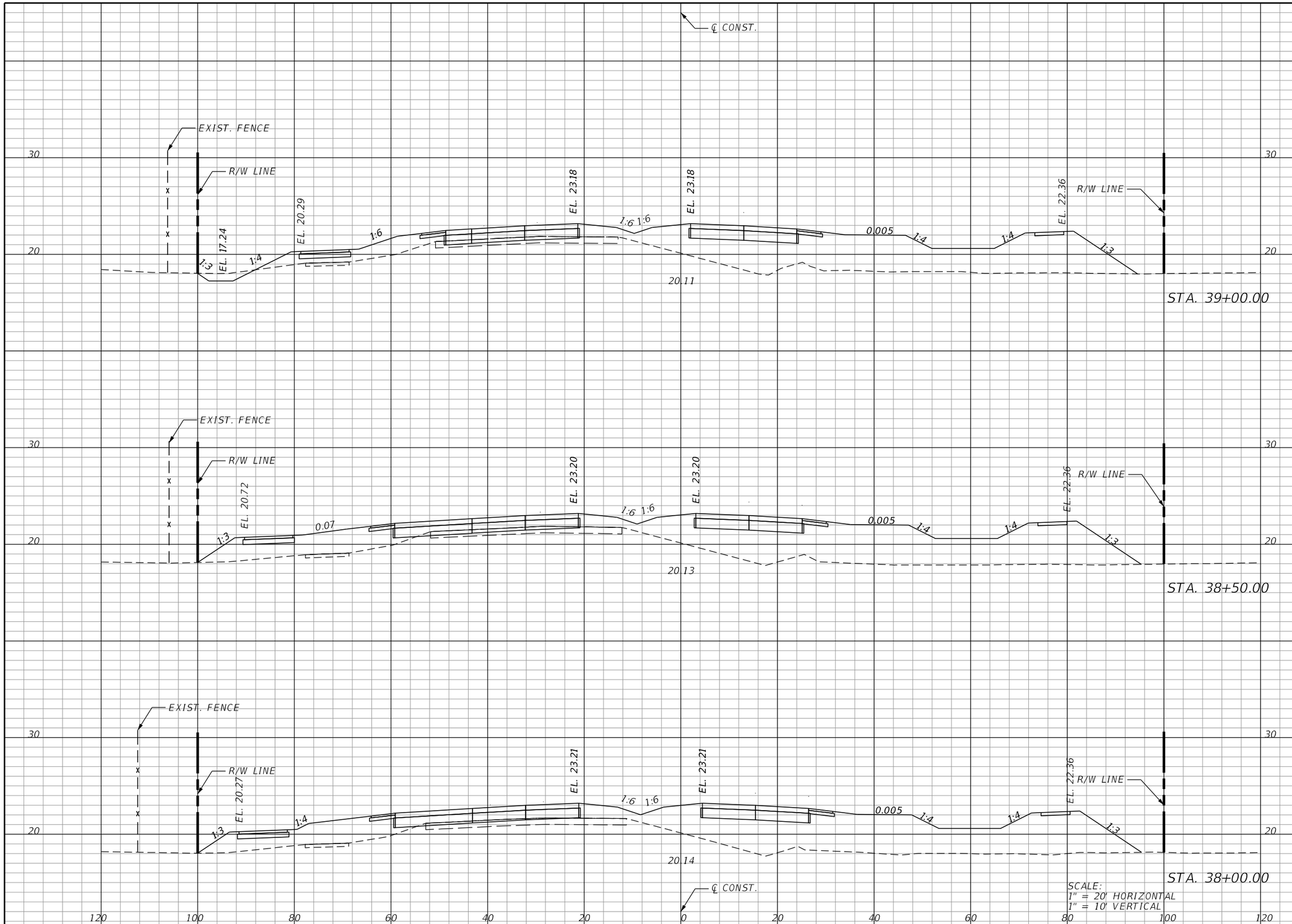

SCALE:
1" = 20' HORIZONTAL
1" = 10' VERTICAL

Regular Exc.		Embankment	
A	V	A	V

THE OFFICIAL RECORD OF THIS SHEET IS THE ELECTRONIC FILE DIGITALLY SIGNED AND SEALED UNDER RULE 61G15-23.004, F.A.C.

REVISIONS

DATE	DESCRIPTION	DATE	DESCRIPTION

KCA KISINGER CAMPO & ASSOCIATES
13461 Parker Commons Blvd, Suite 104
Fort Myers, Florida 33912
Engineer of Record: Adrienne Wisdom
P.E. No.: 78492

LEE COUNTY
DEPARTMENT OF TRANSPORTATION

ORTIZ AVENUE

CROSS SECTIONS (15)

SHEET NO.
56

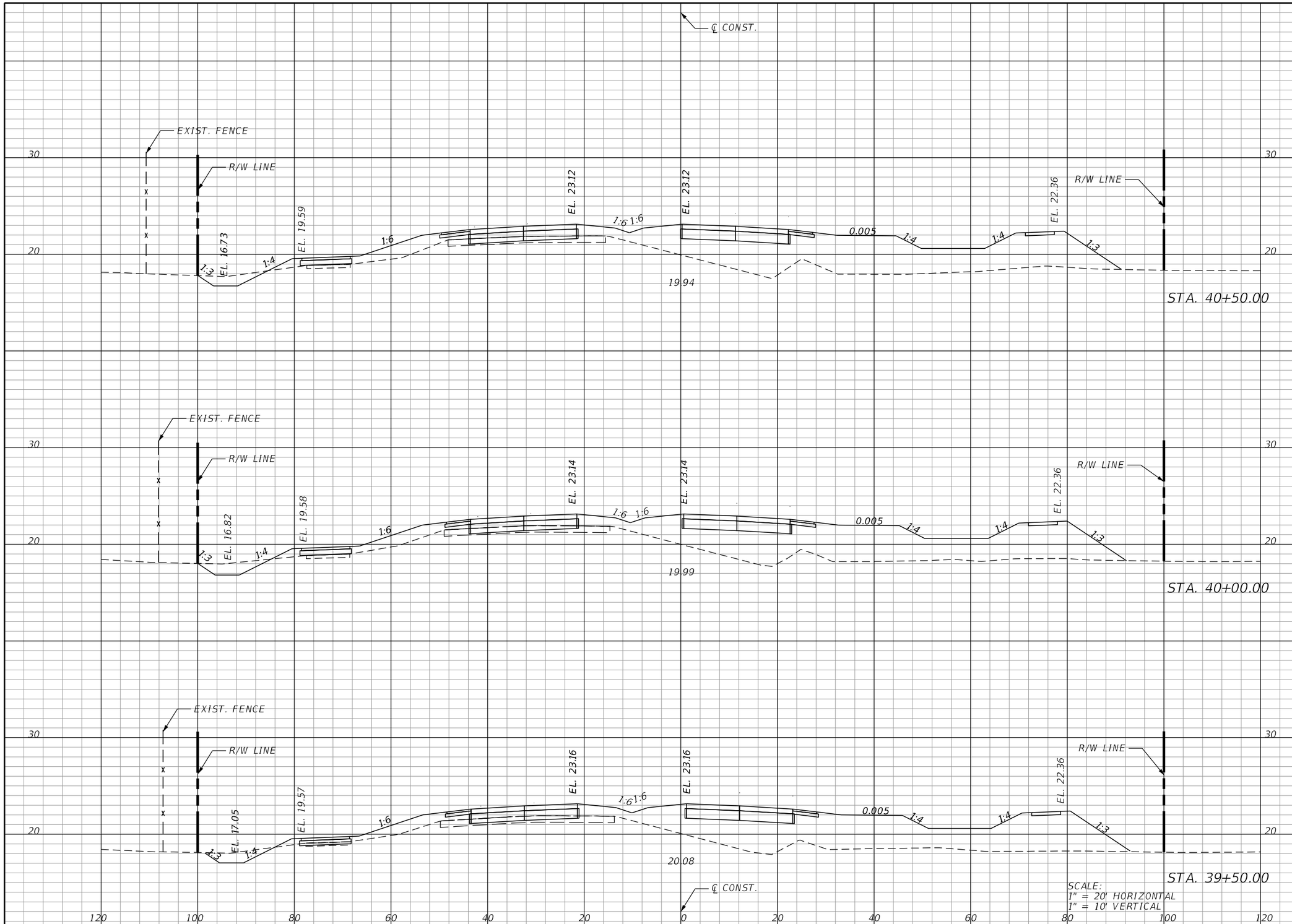

SCALE:
1" = 20' HORIZONTAL
1" = 10' VERTICAL

Regular Exc.		Embankment	
A	V	A	V

THE OFFICIAL RECORD OF THIS SHEET IS THE ELECTRONIC FILE DIGITALLY SIGNED AND SEALED UNDER RULE 61G15-23.004, F.A.C.

REVISIONS

DATE	DESCRIPTION	DATE	DESCRIPTION

KCA KISINGER CAMPO & ASSOCIATES
13461 Parker Commons Blvd, Suite 104
Fort Myers, Florida 33912
Engineer of Record: Adrienne Wisdom
P.E. No.: 78492

LEE COUNTY
DEPARTMENT OF TRANSPORTATION

ORTIZ AVENUE

CROSS SECTIONS (16)

SHEET NO.
57

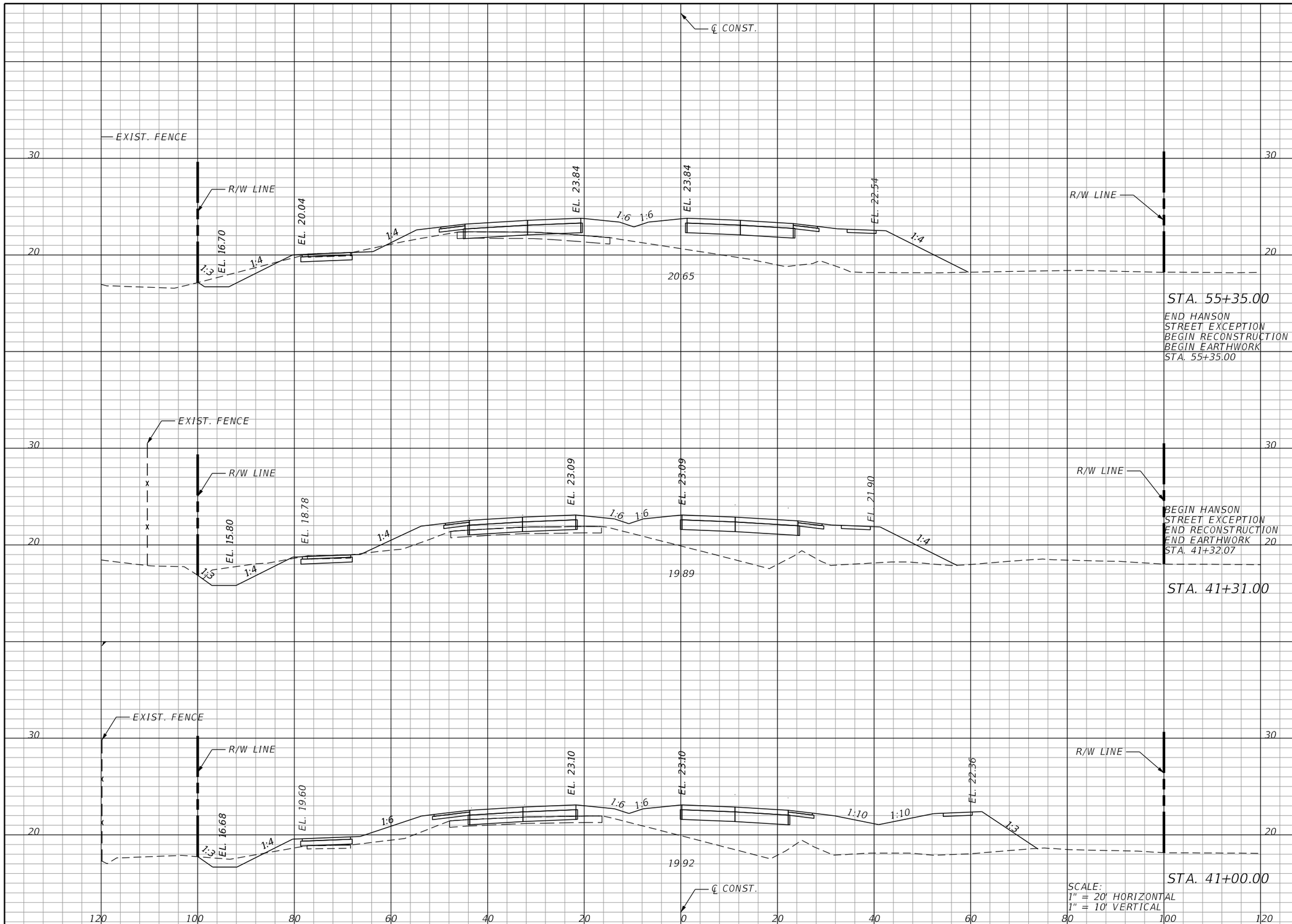

Regular Exc.		Embankment	
A	V	A	V

THE OFFICIAL RECORD OF THIS SHEET IS THE ELECTRONIC FILE DIGITALLY SIGNED AND SEALED UNDER RULE 61G15-23.004, F.A.C.

REVISIONS			
DATE	DESCRIPTION	DATE	DESCRIPTION

KCA KISINGER CAMPO & ASSOCIATES
13461 Parker Commons Blvd, Suite 104
Fort Myers, Florida 33912
Engineer of Record: Adrienne Wisdom
P.E. No.: 78492

LEE COUNTY
DEPARTMENT OF TRANSPORTATION

ORTIZ AVENUE

CROSS SECTIONS (17)

SHEET NO.
58

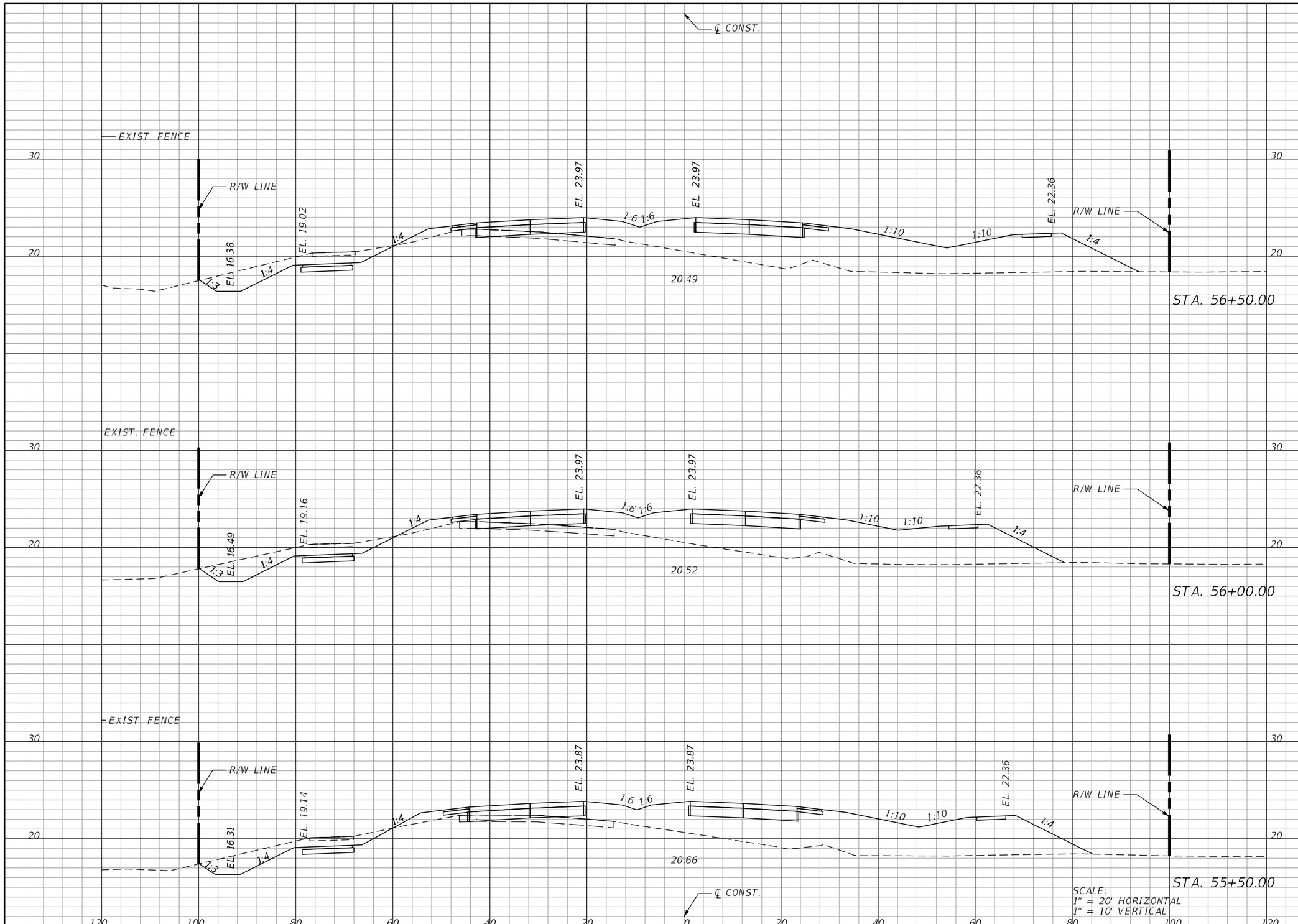

Regular Exc.		Embankment	
A	V	A	V

THE OFFICIAL RECORD OF THIS SHEET IS THE ELECTRONIC FILE DIGITALLY SIGNED AND SEALED UNDER RULE 61G15-23.004, F.A.C.

REVISIONS			
DATE	DESCRIPTION	DATE	DESCRIPTION

KCA KISINGER CAMPO & ASSOCIATES
13461 Parker Commons Blvd, Suite 104
Fort Myers, Florida 33912
Engineer of Record: Adrienne Wisdom
P.E. No.: 78492

LEE COUNTY
DEPARTMENT OF TRANSPORTATION

ORTIZ AVENUE

CROSS SECTIONS (18)

SHEET NO.
59

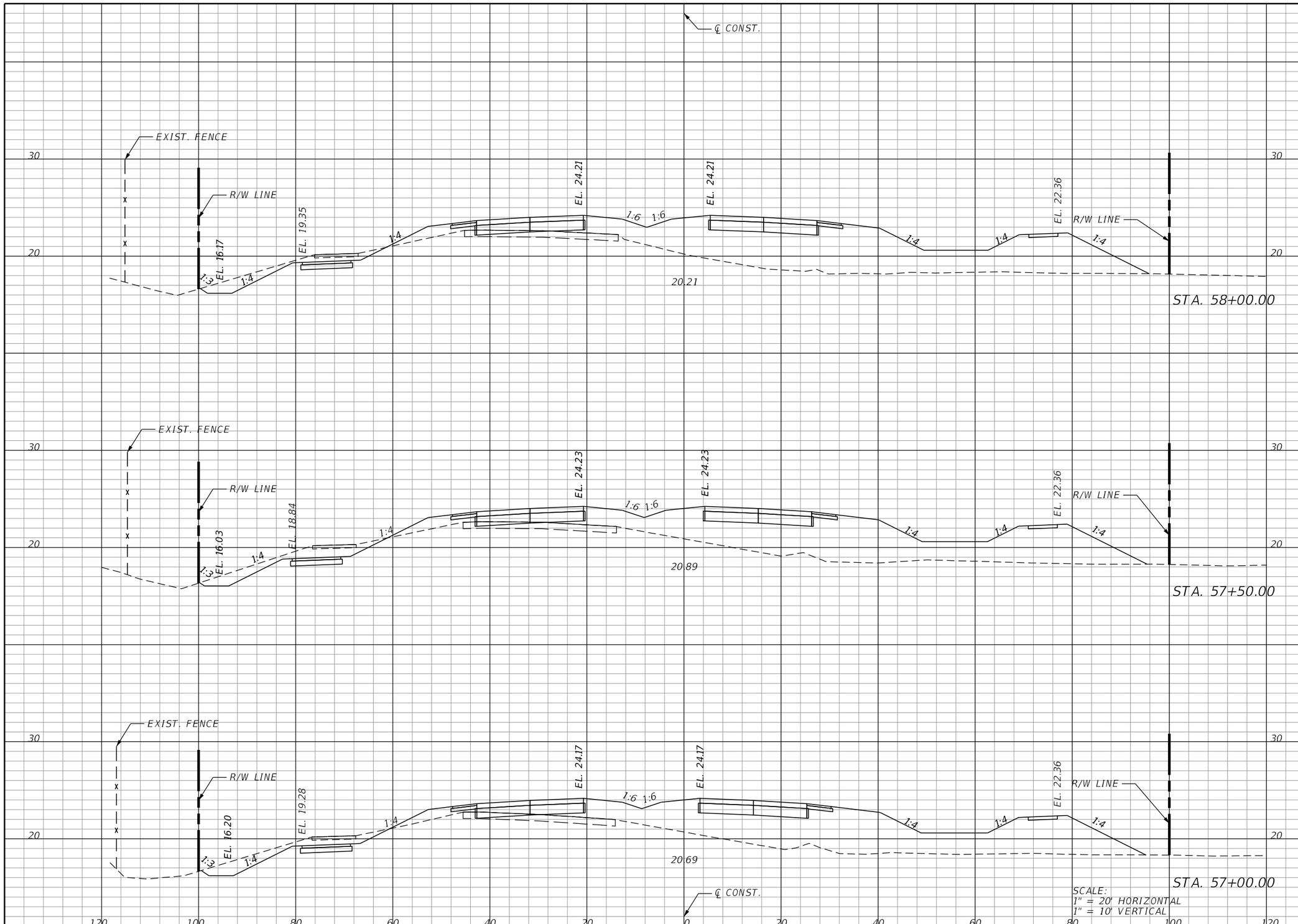

Regular Exc.		Embankment	
A	V	A	V

THE OFFICIAL RECORD OF THIS SHEET IS THE ELECTRONIC FILE DIGITALLY SIGNED AND SEALED UNDER RULE 61G15-23.004, F.A.C.

REVISIONS			
DATE	DESCRIPTION	DATE	DESCRIPTION

KCA KISINGER CAMPO & ASSOCIATES
13461 Parker Commons Blvd, Suite 104
Fort Myers, Florida 33912
Engineer of Record: Adrienne Wisdom
P.E. No.: 78492

LEE COUNTY
DEPARTMENT OF TRANSPORTATION

ORTIZ AVENUE

CROSS SECTIONS (19)

SHEET NO.
60

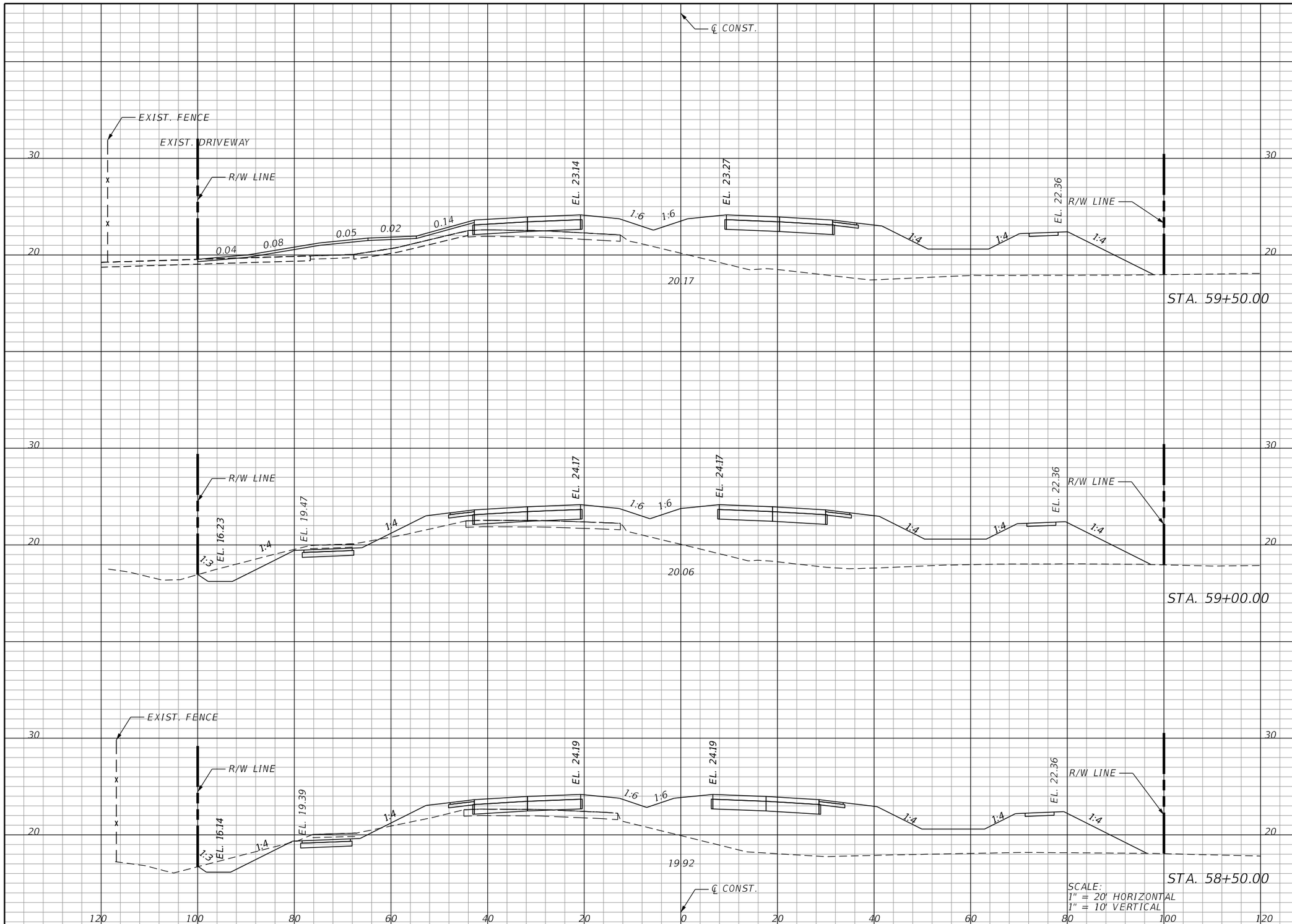

Regular Exc.		Embankment	
A	V	A	V

THE OFFICIAL RECORD OF THIS SHEET IS THE ELECTRONIC FILE DIGITALLY SIGNED AND SEALED UNDER RULE 61G15-23.004, F.A.C.

REVISIONS			
DATE	DESCRIPTION	DATE	DESCRIPTION

KCA KISINGER CAMPO & ASSOCIATES
13461 Parker Commons Blvd, Suite 104
Fort Myers, Florida 33912
Engineer of Record: Adrienne Wisdom
P.E. No.: 78492

LEE COUNTY
DEPARTMENT OF TRANSPORTATION

ORTIZ AVENUE

CROSS SECTIONS (20)

SHEET NO.
61

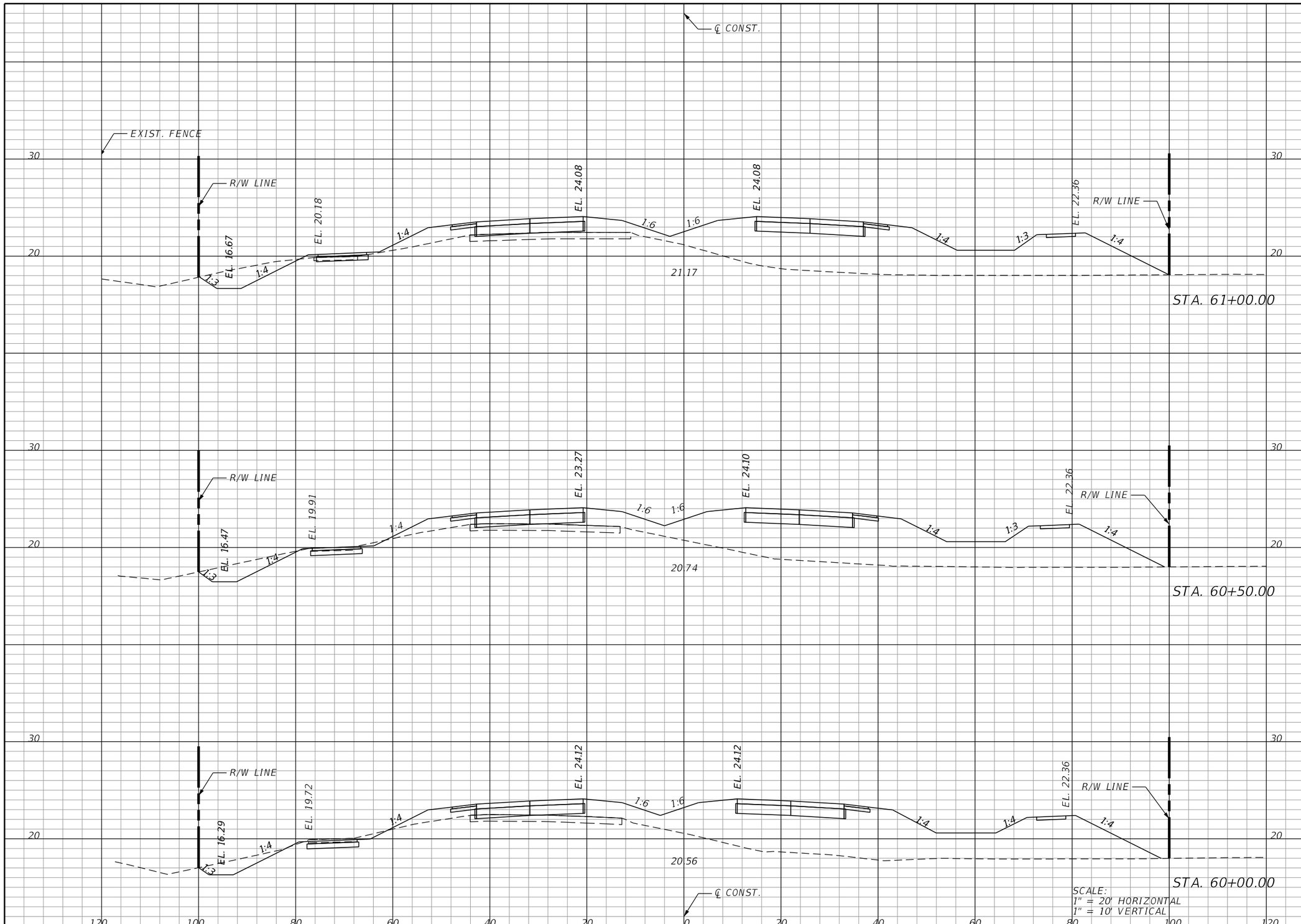

SCALE:
1" = 20' HORIZONTAL
1" = 10' VERTICAL

Regular Exc.		Embankment	
A	V	A	V

THE OFFICIAL RECORD OF THIS SHEET IS THE ELECTRONIC FILE DIGITALLY SIGNED AND SEALED UNDER RULE 61G15-23.004, F.A.C.

REVISIONS			
DATE	DESCRIPTION	DATE	DESCRIPTION

KCA KISINGER CAMPO & ASSOCIATES
13461 Parker Commons Blvd, Suite 104
Fort Myers, Florida 33912
Engineer of Record: Adrienne Wisdom
P.E. No.: 78492

LEE COUNTY
DEPARTMENT OF TRANSPORTATION

ORTIZ AVENUE

CROSS SECTIONS (21)

SHEET NO.
62

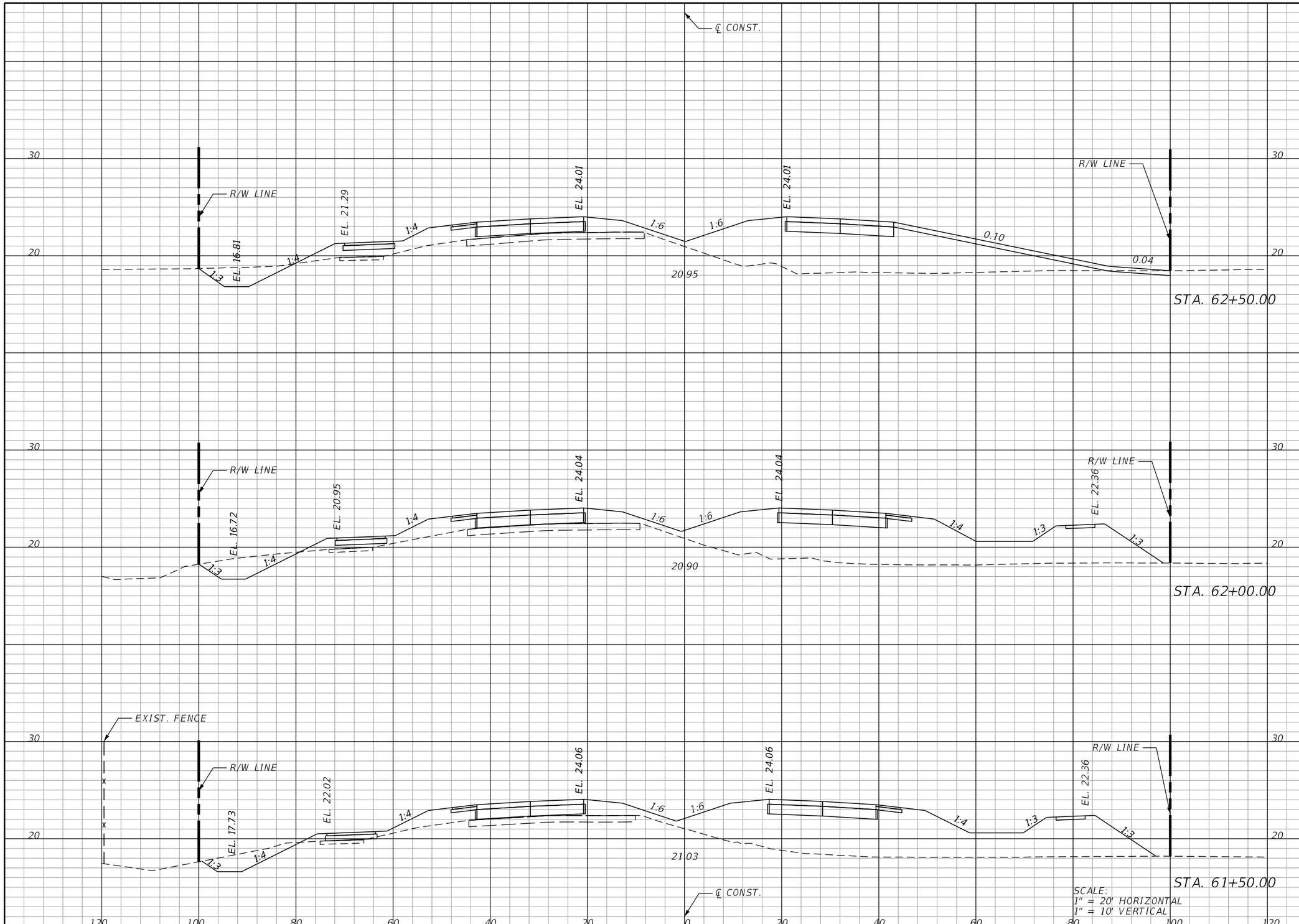

Regular Exc.		Embankment	
A	V	A	V

THE OFFICIAL RECORD OF THIS SHEET IS THE ELECTRONIC FILE DIGITALLY SIGNED AND SEALED UNDER RULE 61G15-23.004, F.A.C.

REVISIONS			
DATE	DESCRIPTION	DATE	DESCRIPTION

KCA KISINGER CAMPO & ASSOCIATES
13461 Parker Commons Blvd, Suite 104
Fort Myers, Florida 33912
Engineer of Record: Adrienne Wisdom
P.E. No.: 78492

LEE COUNTY
DEPARTMENT OF TRANSPORTATION

ORTIZ AVENUE

CROSS SECTIONS (22)

SHEET NO.
63

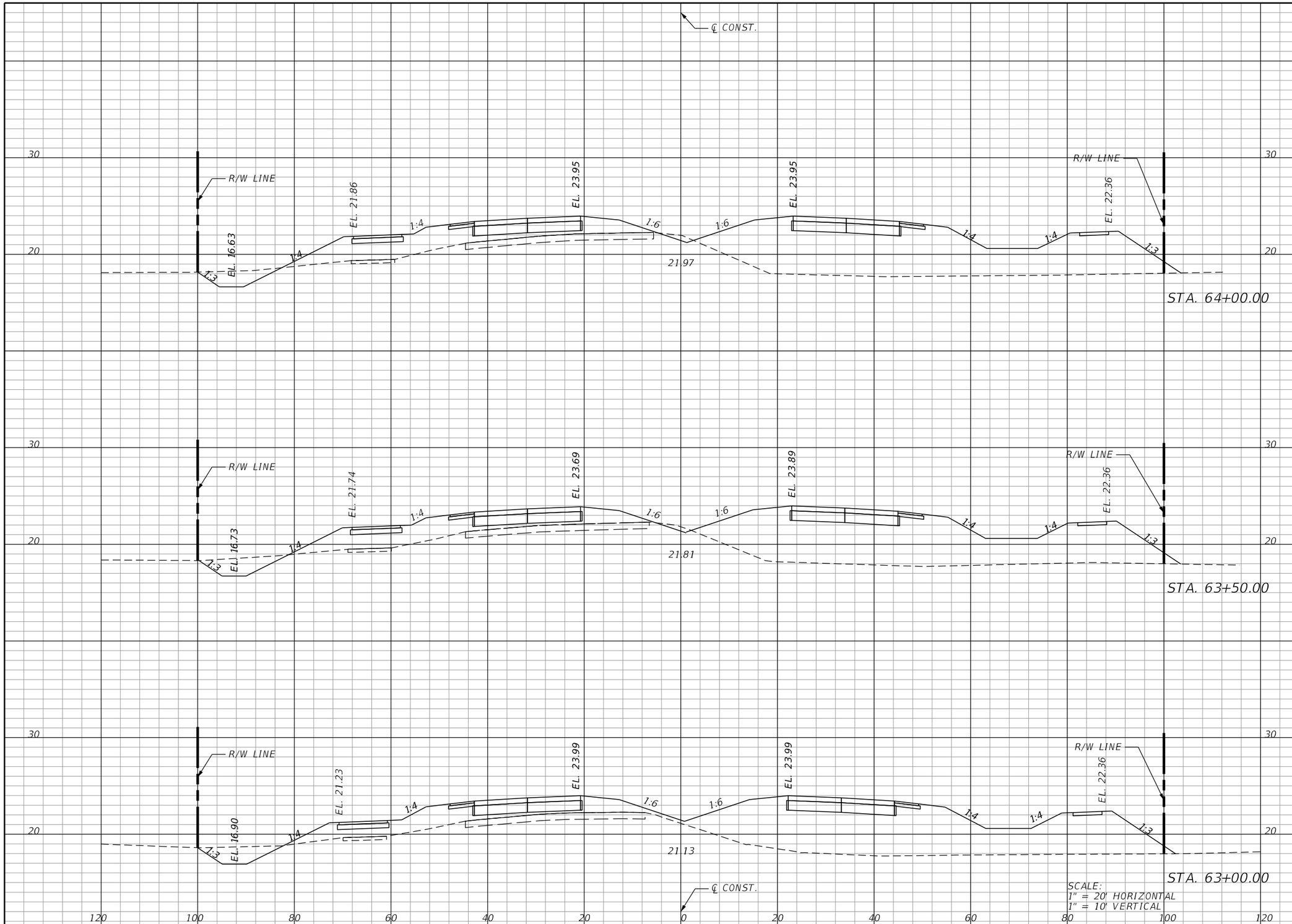

SCALE:
1" = 20' HORIZONTAL
1" = 10' VERTICAL

Regular Exc.		Embankment	
A	V	A	V

THE OFFICIAL RECORD OF THIS SHEET IS THE ELECTRONIC FILE DIGITALLY SIGNED AND SEALED UNDER RULE 61G15-23.004, F.A.C.

REVISIONS			
DATE	DESCRIPTION	DATE	DESCRIPTION

KCA KISINGER CAMPO & ASSOCIATES
13461 Parker Commons Blvd, Suite 104
Fort Myers, Florida 33912
Engineer of Record: Adrienne Wisdom
P.E. No.: 78492

LEE COUNTY
DEPARTMENT OF TRANSPORTATION

ORTIZ AVENUE

CROSS SECTIONS (23)

SHEET NO.
64

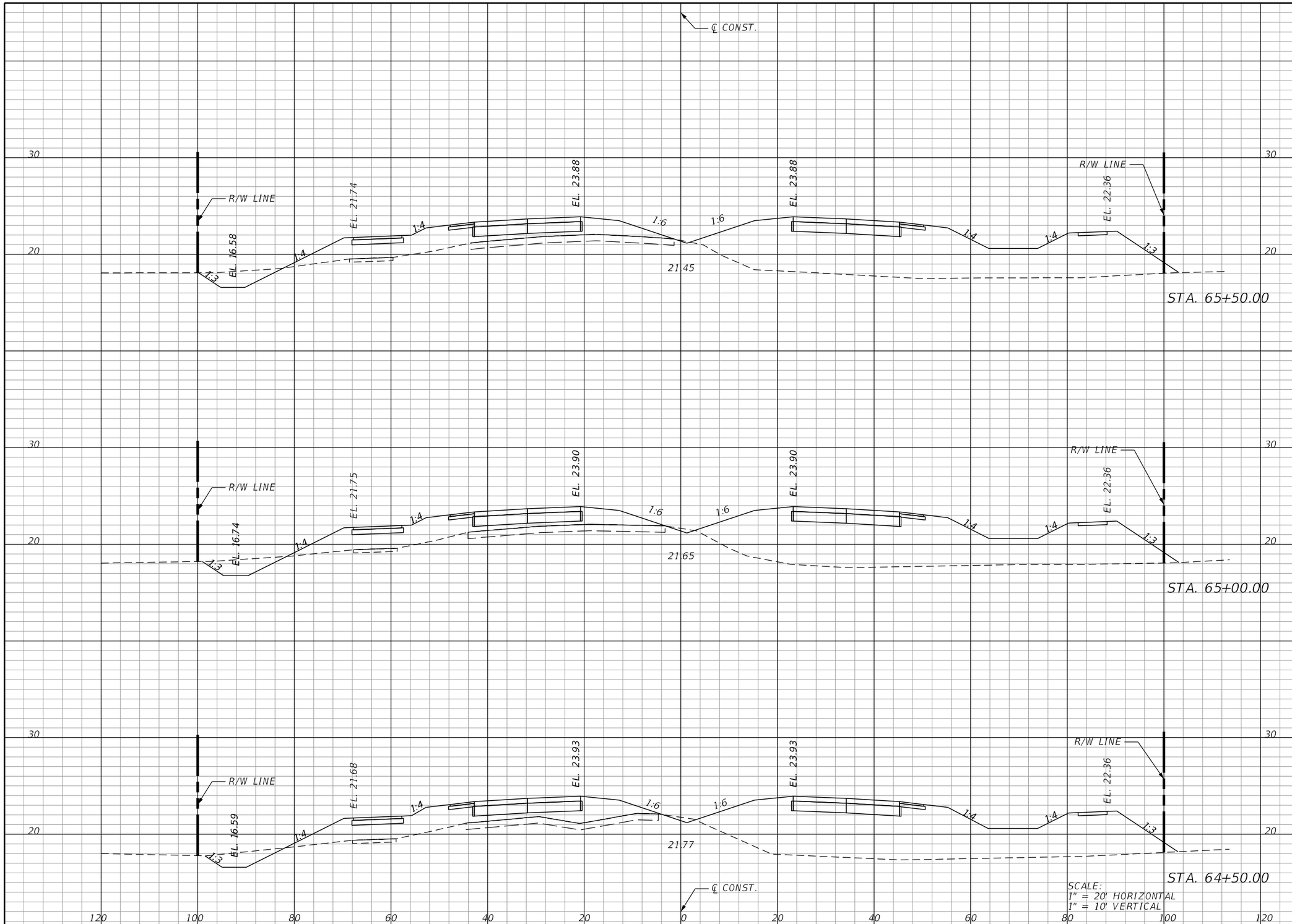

Regular Exc.		Embankment	
A	V	A	V

THE OFFICIAL RECORD OF THIS SHEET IS THE ELECTRONIC FILE DIGITALLY SIGNED AND SEALED UNDER RULE 61G15-23.004, F.A.C.

REVISIONS			
DATE	DESCRIPTION	DATE	DESCRIPTION

KCA KISINGER CAMPO & ASSOCIATES
13461 Parker Commons Blvd, Suite 104
Fort Myers, Florida 33912
Engineer of Record: Adrienne Wisdom
P.E. No.: 78492

LEE COUNTY
DEPARTMENT OF TRANSPORTATION

ORTIZ AVENUE

CROSS SECTIONS (24)

SHEET NO.
65

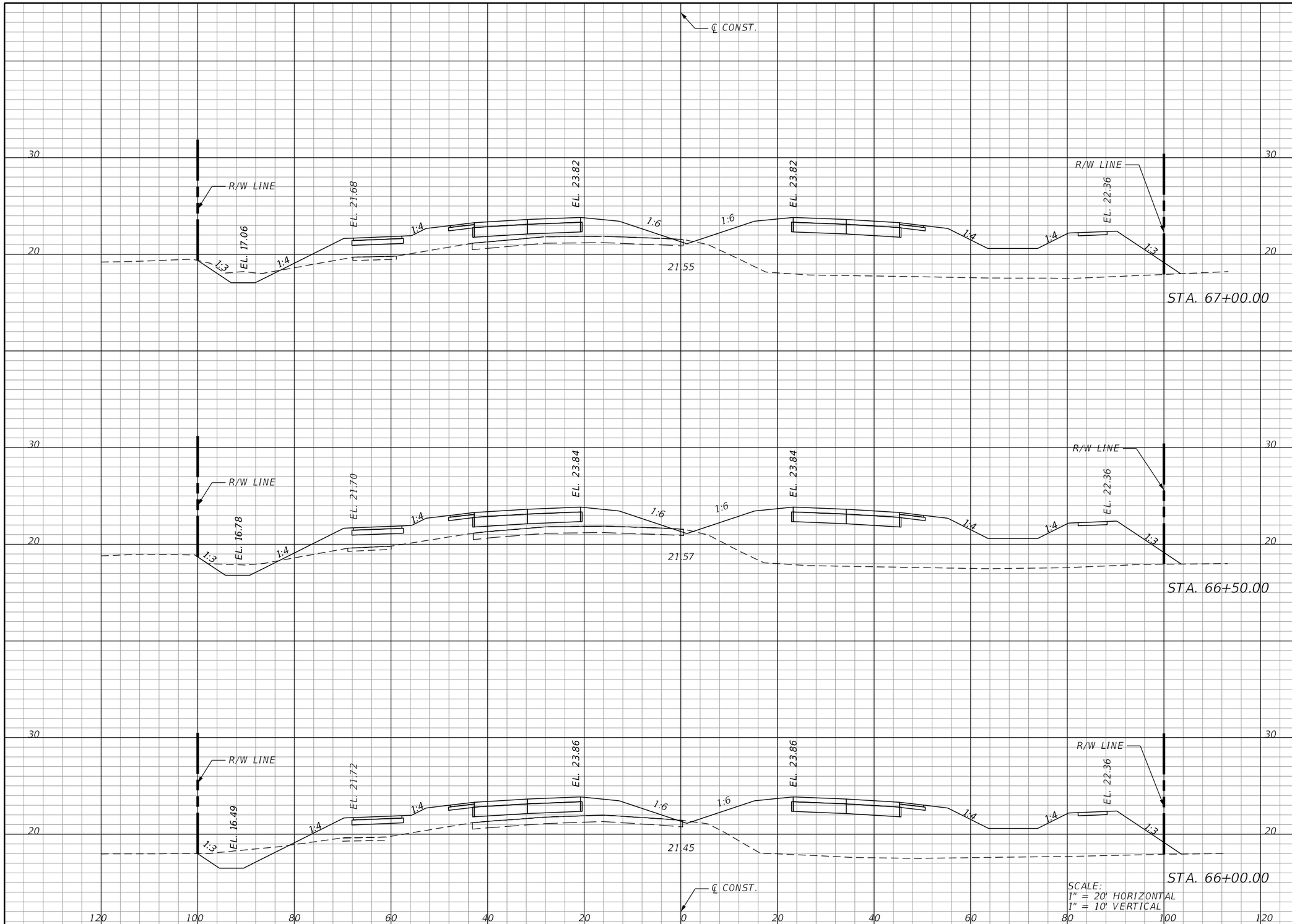

SCALE:
1" = 20' HORIZONTAL
1" = 10' VERTICAL

Regular Exc.		Embankment	
A	V	A	V

THE OFFICIAL RECORD OF THIS SHEET IS THE ELECTRONIC FILE DIGITALLY SIGNED AND SEALED UNDER RULE 61G15-23.004, F.A.C.

REVISIONS			
DATE	DESCRIPTION	DATE	DESCRIPTION

KCA KISINGER CAMPO & ASSOCIATES
13461 Parker Commons Blvd, Suite 104
Fort Myers, Florida 33912
Engineer of Record: Adrienne Wisdom
P.E. No.: 78492

LEE COUNTY
DEPARTMENT OF TRANSPORTATION

ORTIZ AVENUE

CROSS SECTIONS (25)

SHEET NO.
66

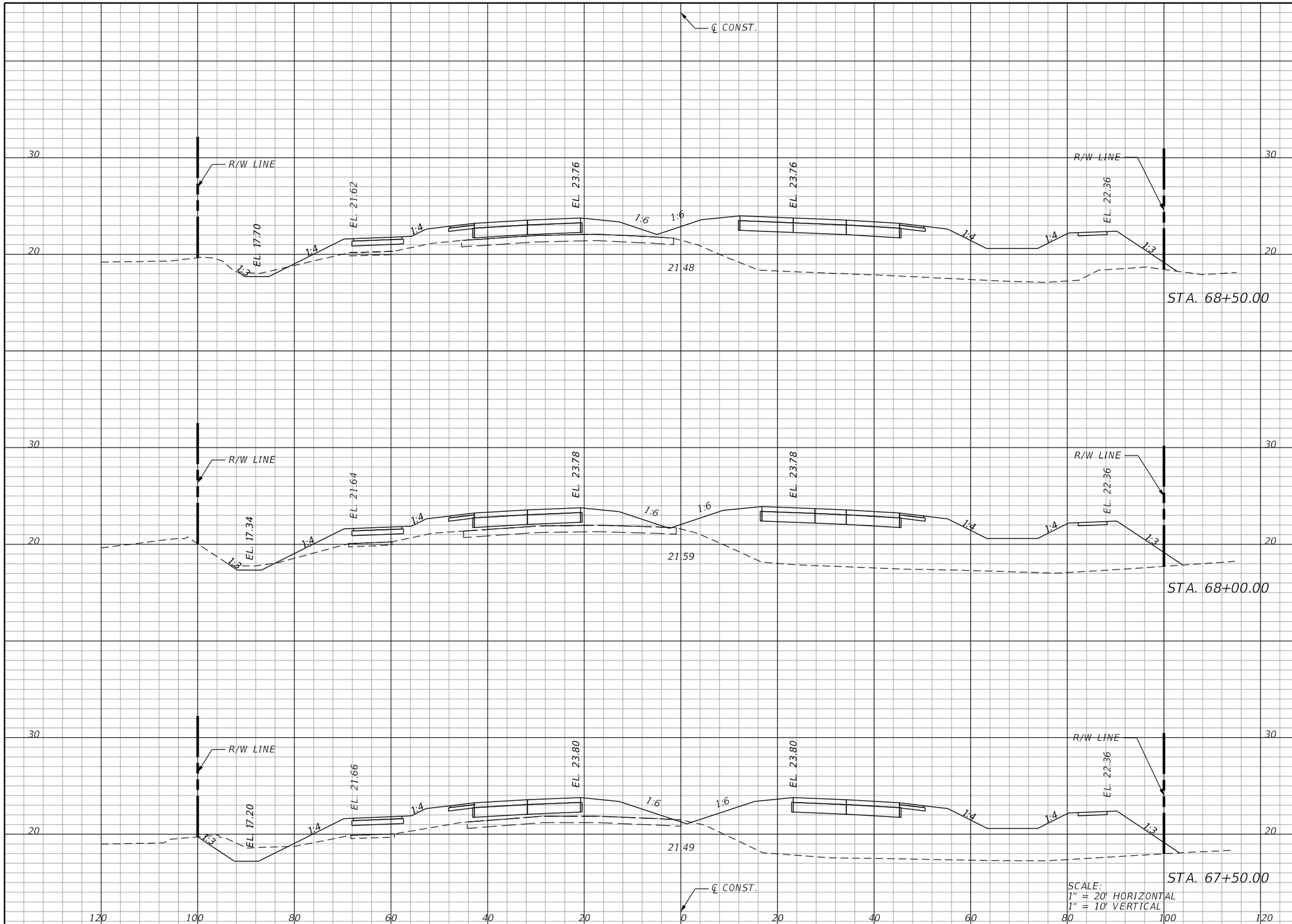

Regular Exc.		Embankment	
A	V	A	V

THE OFFICIAL RECORD OF THIS SHEET IS THE ELECTRONIC FILE DIGITALLY SIGNED AND SEALED UNDER RULE 61G15-23.004, F.A.C.

REVISIONS			
DATE	DESCRIPTION	DATE	DESCRIPTION

KCA KISINGER CAMPO & ASSOCIATES
13461 Parker Commons Blvd, Suite 104
Fort Myers, Florida 33912
Engineer of Record: Adrienne Wisdom
P.E. No.: 78492

LEE COUNTY
DEPARTMENT OF TRANSPORTATION

ORTIZ AVENUE

CROSS SECTIONS (26)

SHEET NO. 67

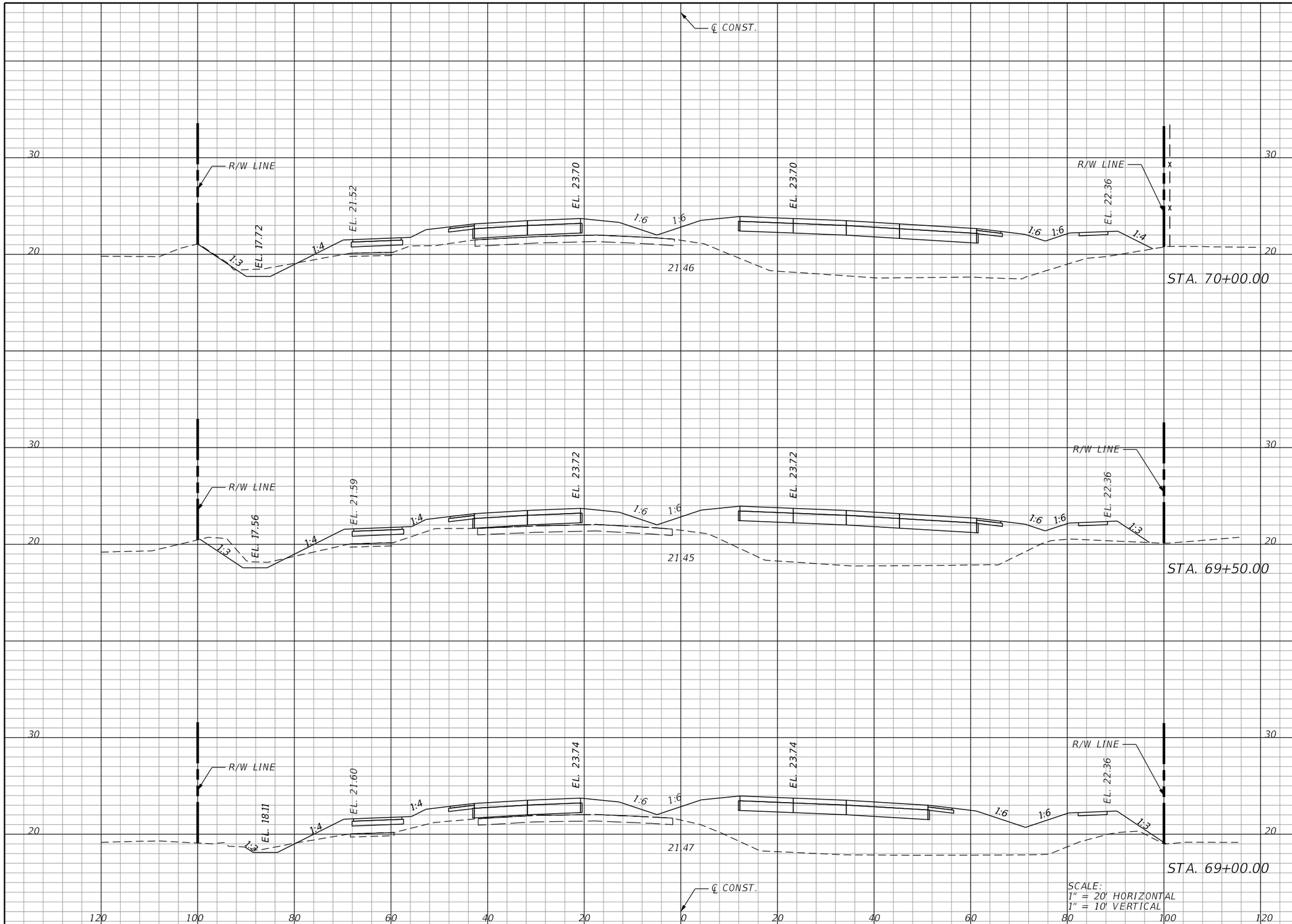

SCALE:
1" = 20' HORIZONTAL
1" = 10' VERTICAL

Regular Exc.		Embankment	
A	V	A	V

THE OFFICIAL RECORD OF THIS SHEET IS THE ELECTRONIC FILE DIGITALLY SIGNED AND SEALED UNDER RULE 61G15-23.004, F.A.C.

REVISIONS			
DATE	DESCRIPTION	DATE	DESCRIPTION

KCA KISINGER CAMPO & ASSOCIATES
13461 Parker Commons Blvd, Suite 104
Fort Myers, Florida 33912
Engineer of Record: Adrienne Wisdom
P.E. No.: 78492

LEE COUNTY
DEPARTMENT OF TRANSPORTATION

ORTIZ AVENUE

CROSS SECTIONS (27)

SHEET NO.
68

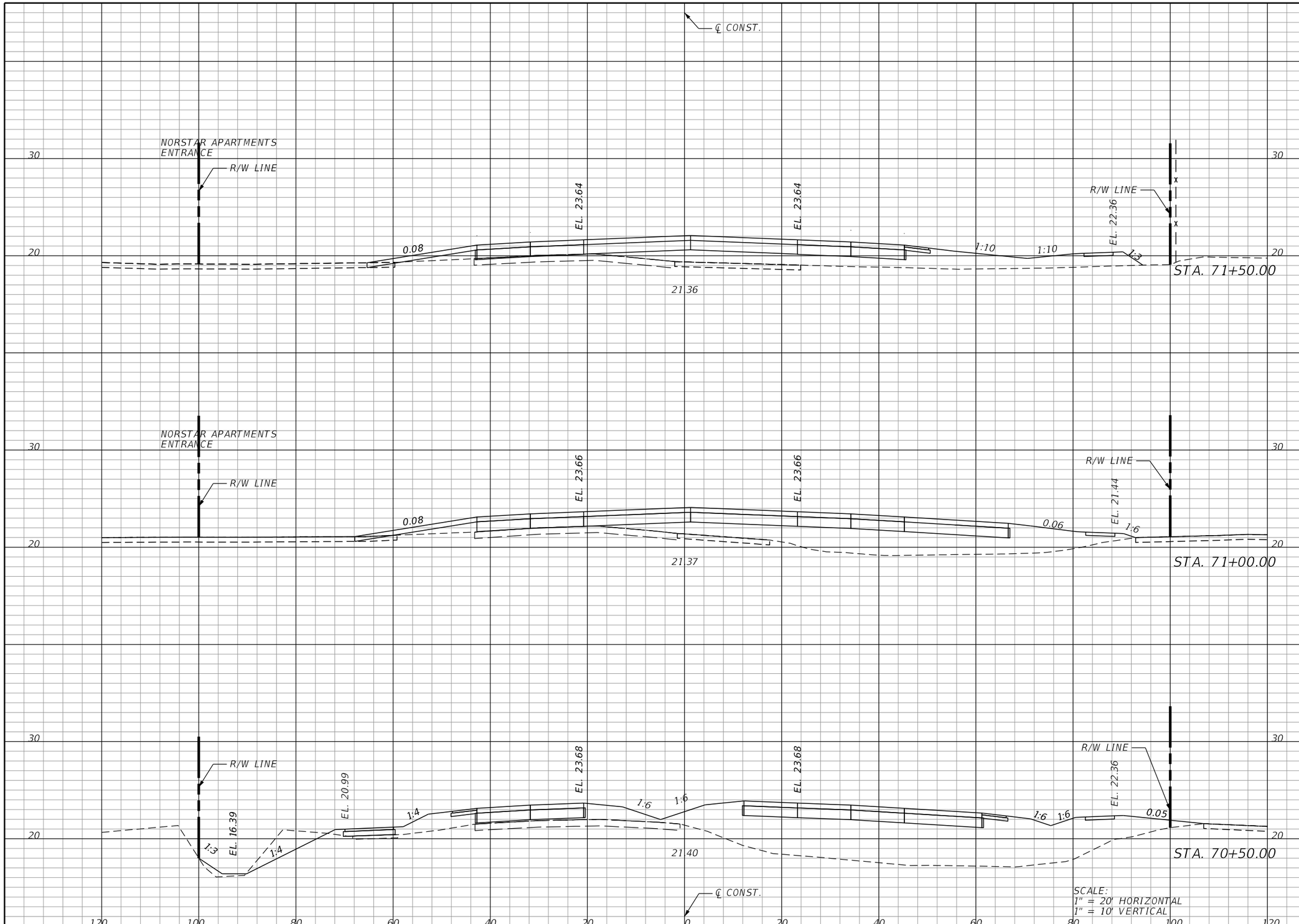

Regular Exc.		Embankment	
A	V	A	V

THE OFFICIAL RECORD OF THIS SHEET IS THE ELECTRONIC FILE DIGITALLY SIGNED AND SEALED UNDER RULE 61G15-23.004, F.A.C.

REVISIONS			
DATE	DESCRIPTION	DATE	DESCRIPTION

KCA KISINGER CAMPO & ASSOCIATES
13461 Parker Commons Blvd, Suite 104
Fort Myers, Florida 33912
Engineer of Record: Adrienne Wisdom
P.E. No.: 78492

LEE COUNTY
DEPARTMENT OF TRANSPORTATION

ORTIZ AVENUE

CROSS SECTIONS (28)

SHEET NO.
69

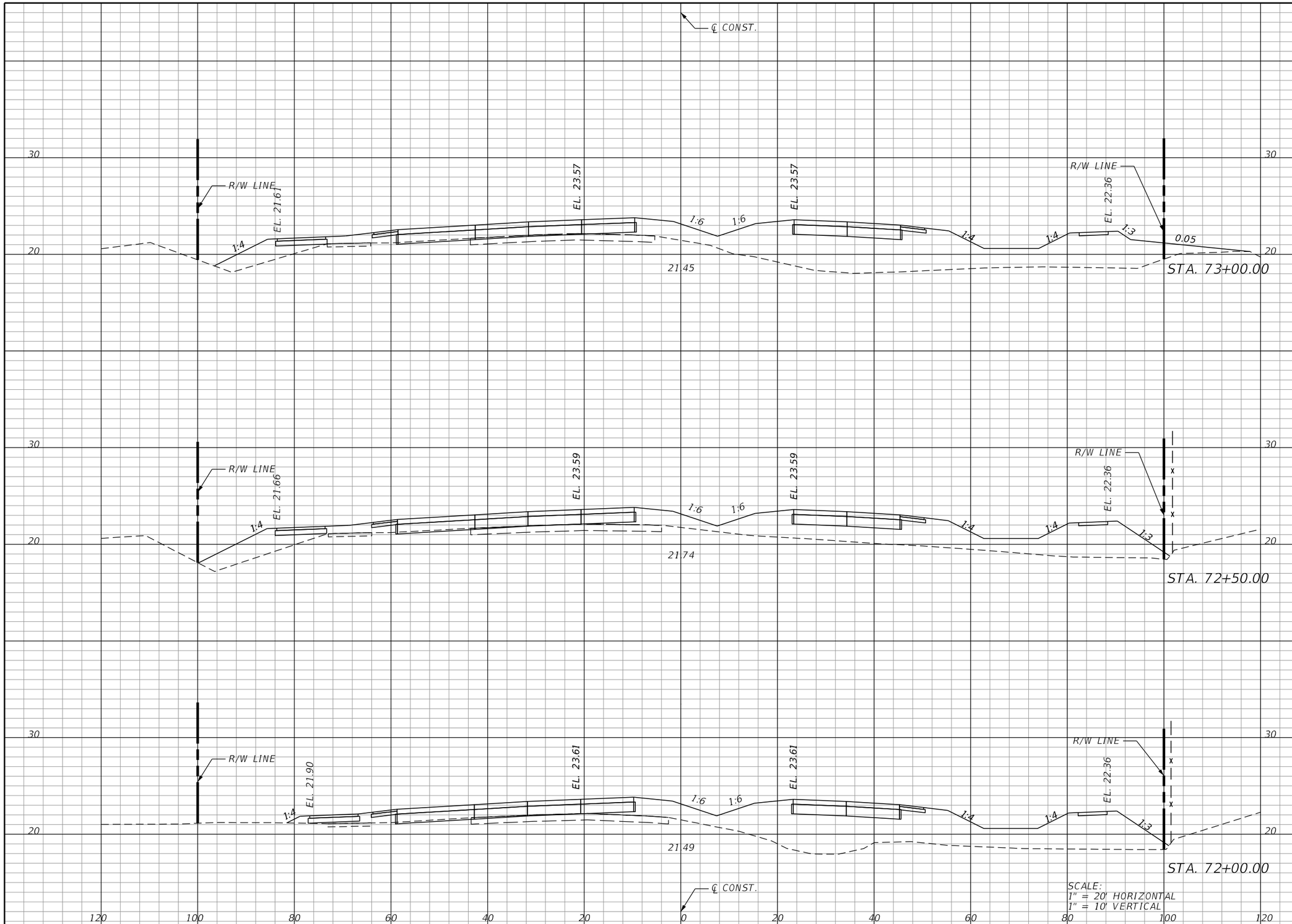

Regular Exc.		Embankment	
A	V	A	V

THE OFFICIAL RECORD OF THIS SHEET IS THE ELECTRONIC FILE DIGITALLY SIGNED AND SEALED UNDER RULE 61G15-23.004, F.A.C.

REVISIONS			
DATE	DESCRIPTION	DATE	DESCRIPTION

KCA KISINGER CAMPO & ASSOCIATES
13461 Parker Commons Blvd, Suite 104
Fort Myers, Florida 33912
Engineer of Record: Adrienne Wisdom
P.E. No.: 78492

LEE COUNTY
DEPARTMENT OF TRANSPORTATION

ORTIZ AVENUE

CROSS SECTIONS (29)

SHEET NO.
70

astewart 4/1/2020 5:19:53 PM Rdxsrd_shg M:\1201814 Ortiz Avenue\Roadway\RDXSRD02.dgn

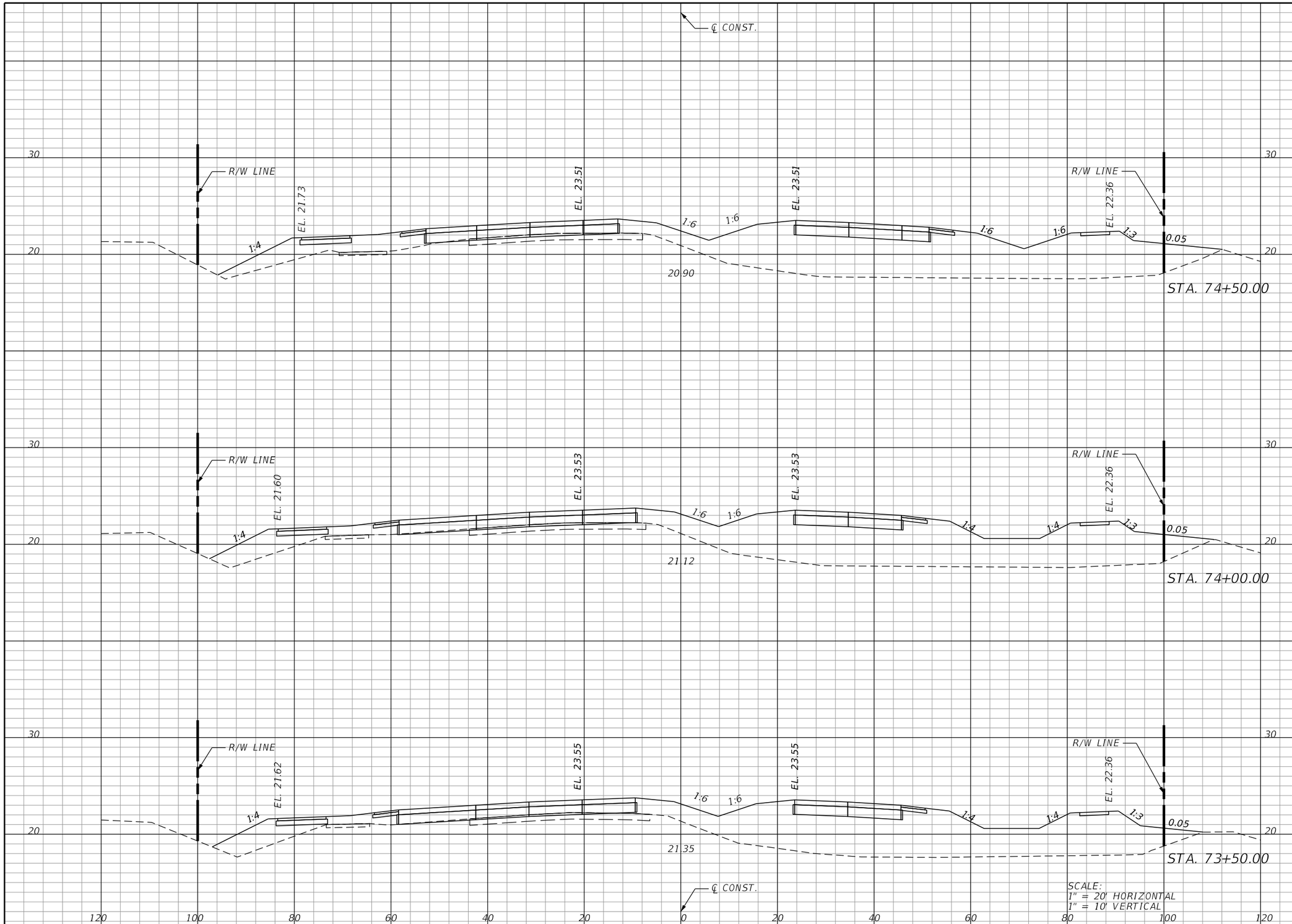

SCALE:
1" = 20' HORIZONTAL
1" = 10' VERTICAL

Regular Exc.		Embankment	
A	V	A	V

THE OFFICIAL RECORD OF THIS SHEET IS THE ELECTRONIC FILE DIGITALLY SIGNED AND SEALED UNDER RULE 61G15-23.004, F.A.C.

REVISIONS			
DATE	DESCRIPTION	DATE	DESCRIPTION

KCA KISINGER CAMPO & ASSOCIATES
13461 Parker Commons Blvd, Suite 104
Fort Myers, Florida 33912
Engineer of Record: Adrienne Wisdom
P.E. No.: 78492

LEE COUNTY
DEPARTMENT OF TRANSPORTATION

ORTIZ AVENUE

CROSS SECTIONS (30)

SHEET NO.
71

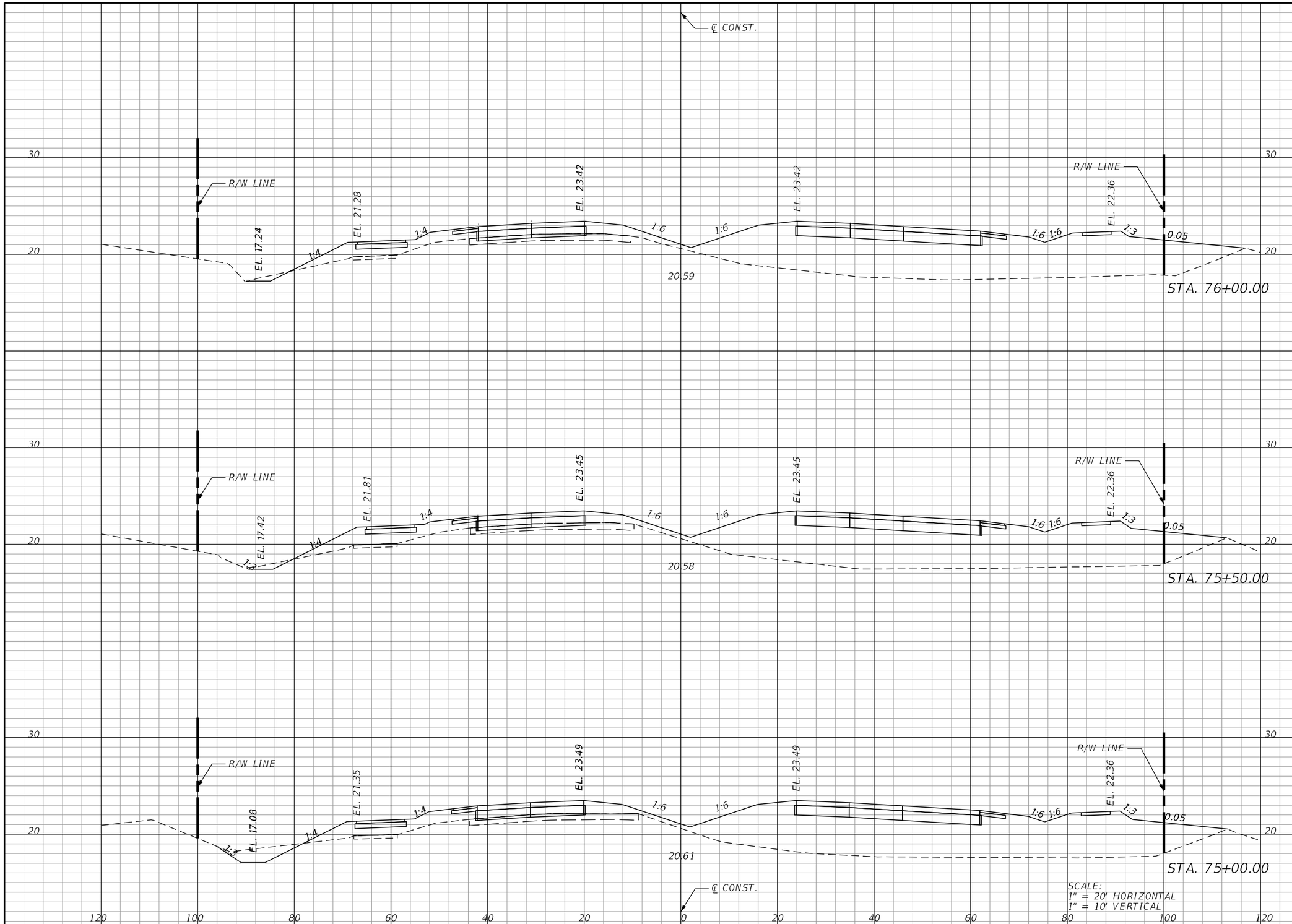

SCALE:
1" = 20' HORIZONTAL
1" = 10' VERTICAL

Regular Exc.		Embankment	
A	V	A	V

THE OFFICIAL RECORD OF THIS SHEET IS THE ELECTRONIC FILE DIGITALLY SIGNED AND SEALED UNDER RULE 61G15-23.004, F.A.C.

REVISIONS

DATE	DESCRIPTION	DATE	DESCRIPTION

KCA KISINGER CAMPO & ASSOCIATES
13461 Parker Commons Blvd, Suite 104
Fort Myers, Florida 33912
Engineer of Record: Adrienne Wisdom
P.E. No.: 78492

LEE COUNTY
DEPARTMENT OF TRANSPORTATION

ORTIZ AVENUE

CROSS SECTIONS (31)

SHEET NO.
72

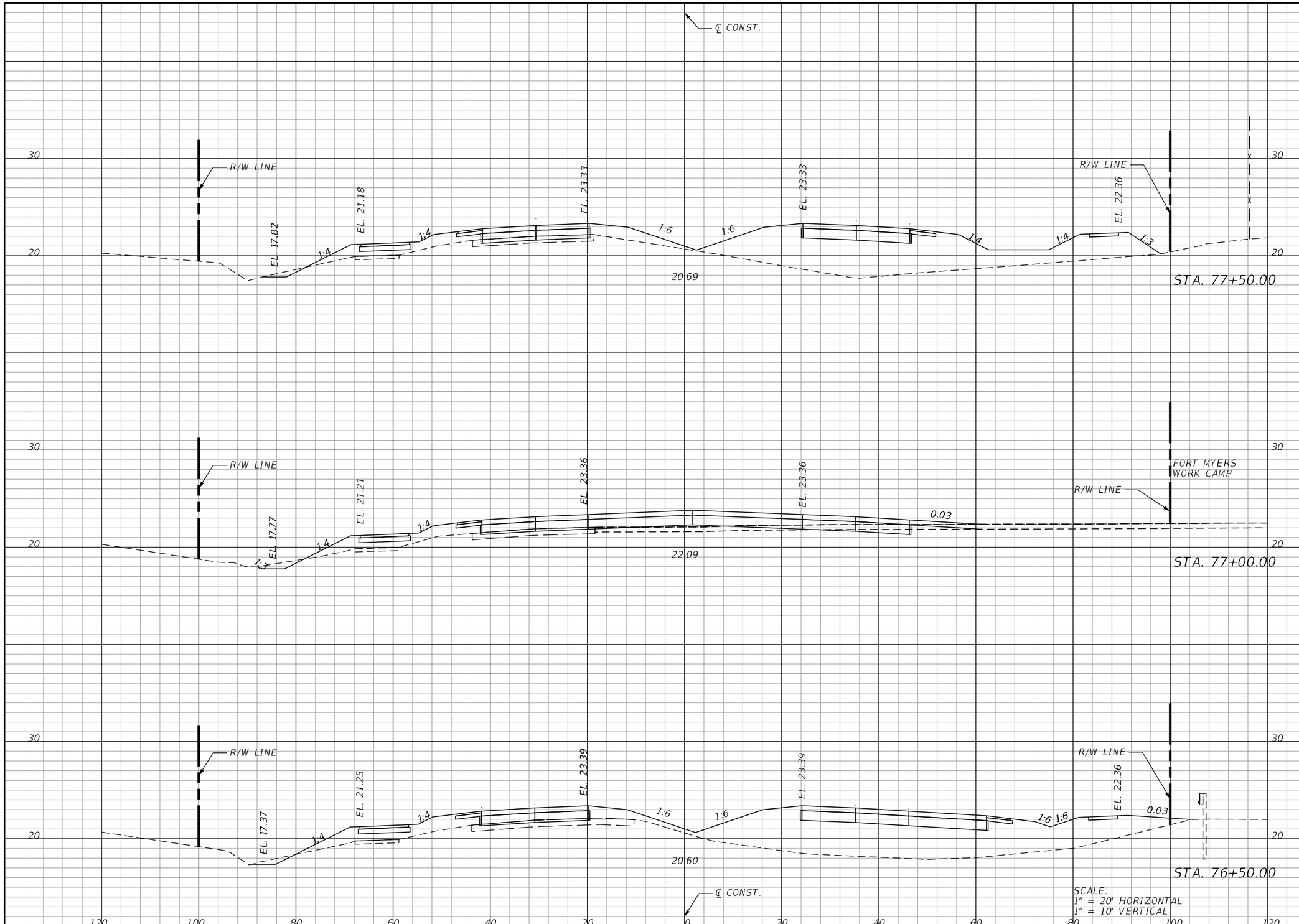

Regular Exc.		Embankment	
A	V	A	V

THE OFFICIAL RECORD OF THIS SHEET IS THE ELECTRONIC FILE DIGITALLY SIGNED AND SEALED UNDER RULE 61G15-23.004, F.A.C.

REVISIONS			
DATE	DESCRIPTION	DATE	DESCRIPTION

KCA KISINGER CAMPO & ASSOCIATES
13461 Parker Commons Blvd, Suite 104
Fort Myers, Florida 33912
Engineer of Record: Adrienne Wisdom
P.E. No.: 78492

LEE COUNTY
DEPARTMENT OF TRANSPORTATION

ORTIZ AVENUE

CROSS SECTIONS (32)

SHEET NO.
73

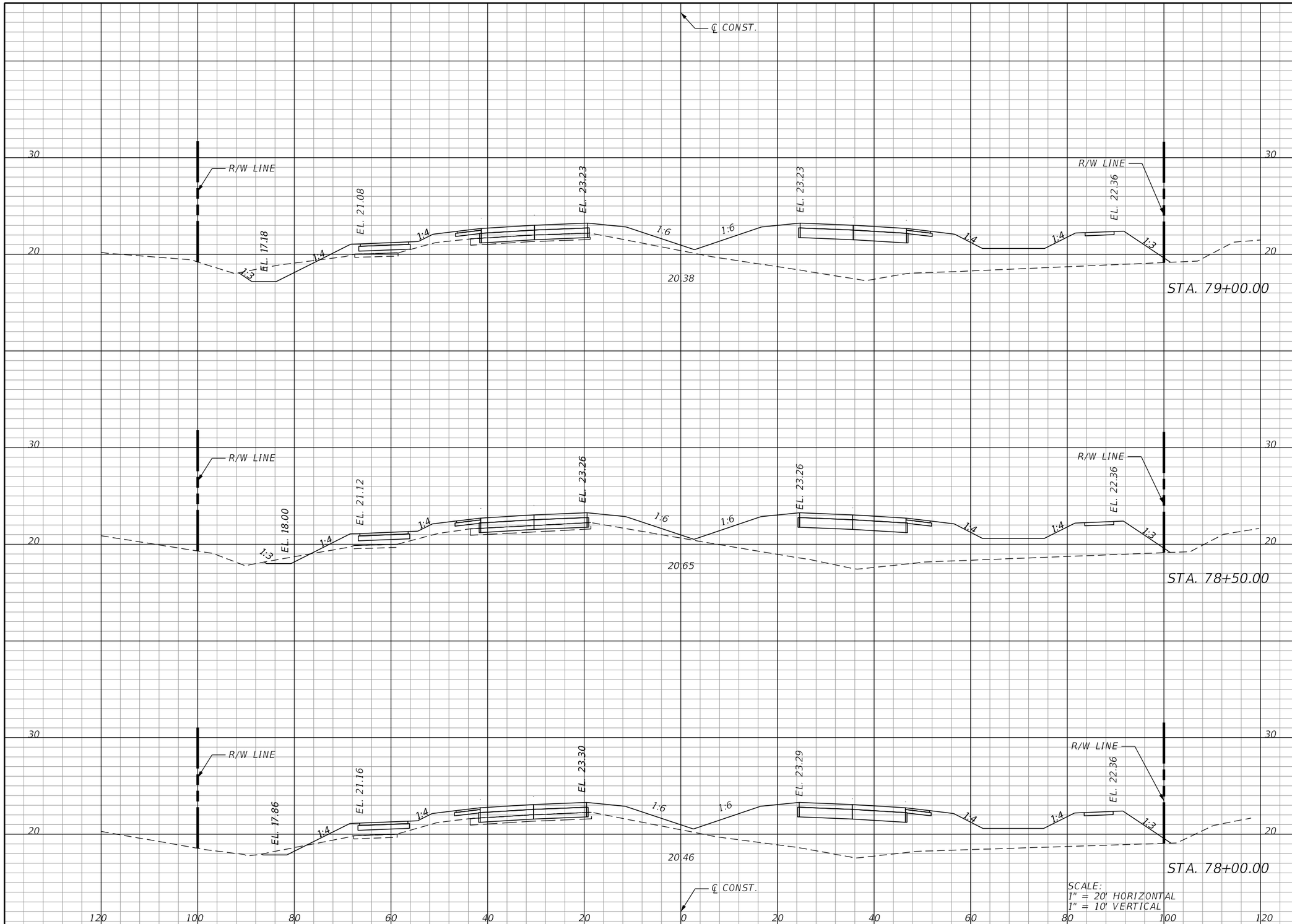

SCALE:
1" = 20' HORIZONTAL
1" = 10' VERTICAL

Regular Exc.		Embankment	
A	V	A	V

THE OFFICIAL RECORD OF THIS SHEET IS THE ELECTRONIC FILE DIGITALLY SIGNED AND SEALED UNDER RULE 61G15-23.004, F.A.C.

REVISIONS

DATE	DESCRIPTION	DATE	DESCRIPTION

KCA KISINGER CAMPO & ASSOCIATES
13461 Parker Commons Blvd, Suite 104
Fort Myers, Florida 33912
Engineer of Record: Adrienne Wisdom
P.E. No.: 78492

LEE COUNTY
DEPARTMENT OF TRANSPORTATION

ORTIZ AVENUE

CROSS SECTIONS (33)

SHEET NO.
74

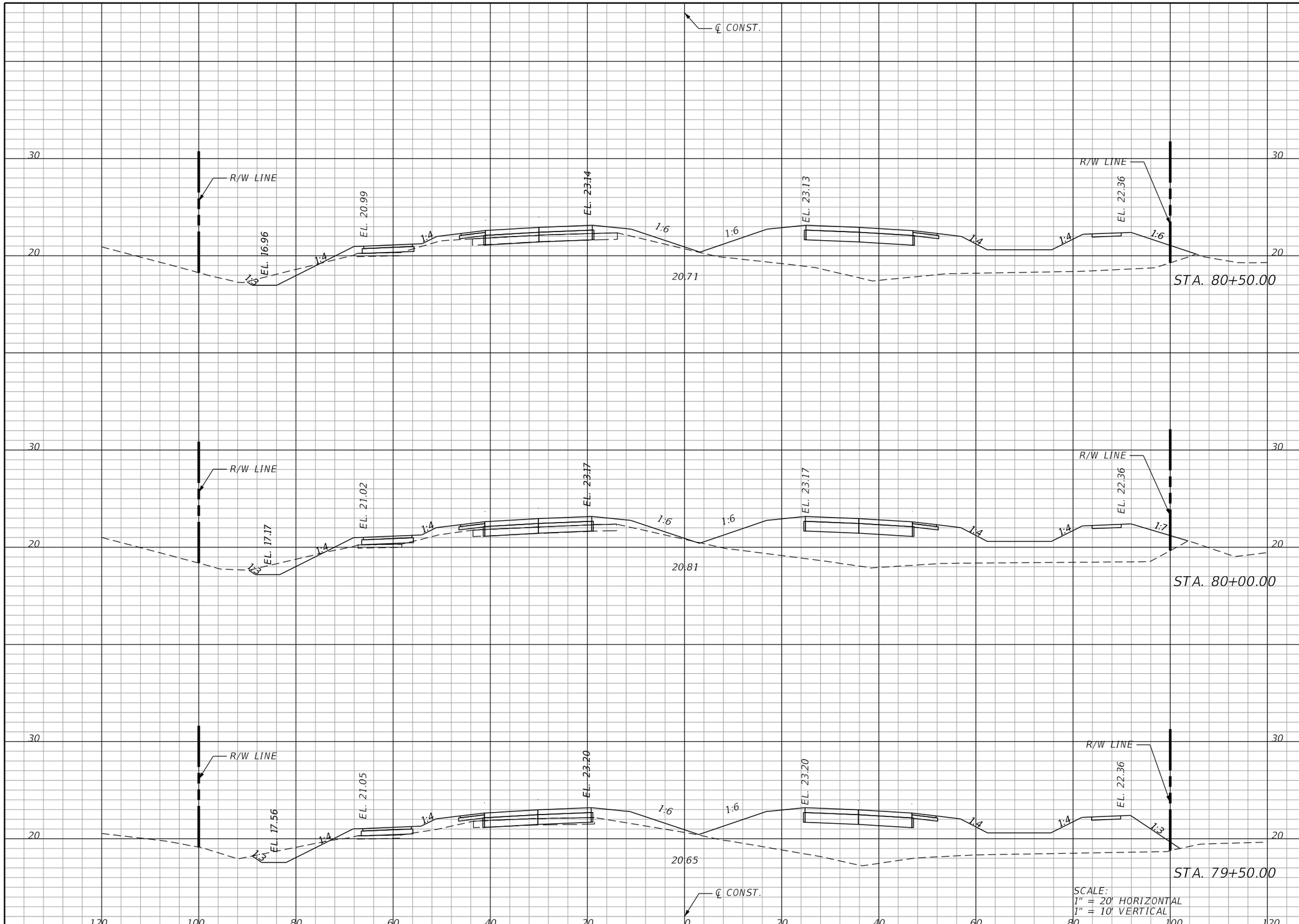

Regular Exc.		Embankment	
A	V	A	V

THE OFFICIAL RECORD OF THIS SHEET IS THE ELECTRONIC FILE DIGITALLY SIGNED AND SEALED UNDER RULE 61G15-23.004, F.A.C.

REVISIONS			
DATE	DESCRIPTION	DATE	DESCRIPTION

KCA KISINGER CAMPO & ASSOCIATES
13461 Parker Commons Blvd, Suite 104
Fort Myers, Florida 33912
Engineer of Record: Adrienne Wisdom
P.E. No.: 78492

LEE COUNTY
DEPARTMENT OF TRANSPORTATION

ORTIZ AVENUE

CROSS SECTIONS (34)

SHEET NO.
75

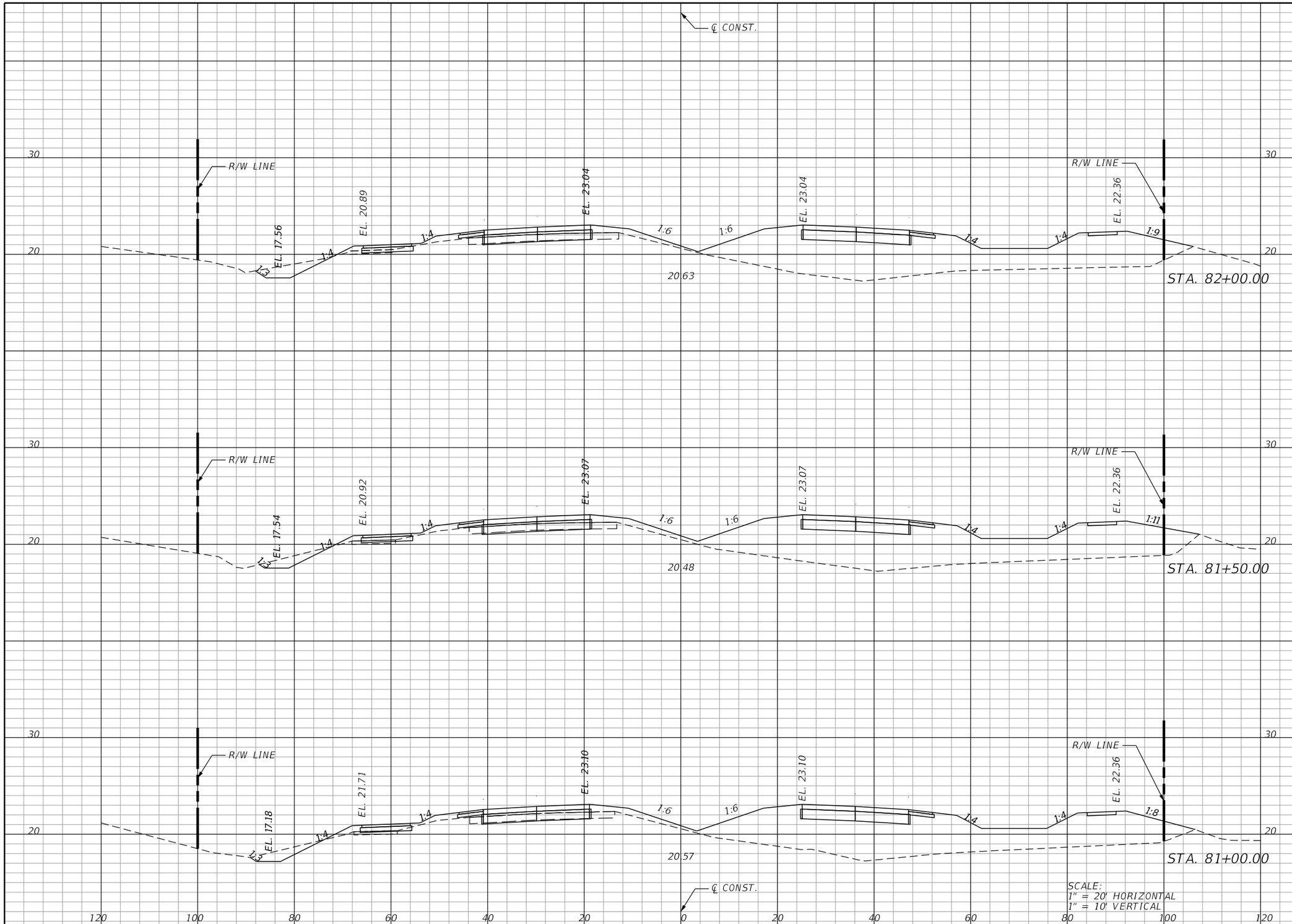

SCALE:
1" = 20' HORIZONTAL
1" = 10' VERTICAL

Regular Exc.		Embankment	
A	V	A	V

THE OFFICIAL RECORD OF THIS SHEET IS THE ELECTRONIC FILE DIGITALLY SIGNED AND SEALED UNDER RULE 61G15-23.004, F.A.C.

REVISIONS

DATE	DESCRIPTION	DATE	DESCRIPTION

KCA KISINGER CAMPO & ASSOCIATES
13461 Parker Commons Blvd, Suite 104
Fort Myers, Florida 33912
Engineer of Record: Adrienne Wisdom
P.E. No.: 78492

LEE COUNTY
DEPARTMENT OF TRANSPORTATION

ORTIZ AVENUE

CROSS SECTIONS (35)

SHEET NO.
76

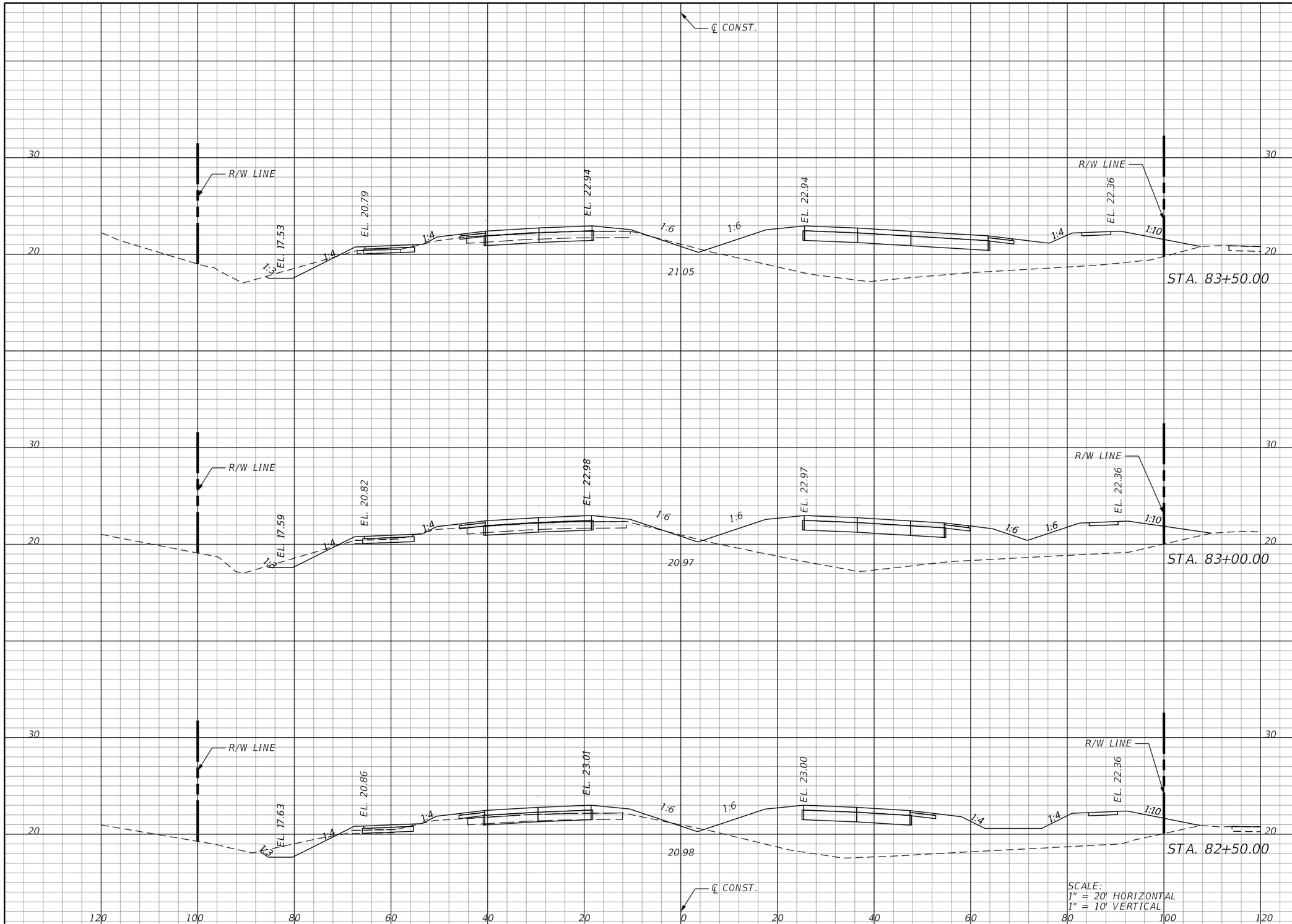

Regular Exc.		Embankment	
A	V	A	V

THE OFFICIAL RECORD OF THIS SHEET IS THE ELECTRONIC FILE DIGITALLY SIGNED AND SEALED UNDER RULE 61G15-23.004, F.A.C.

REVISIONS

DATE	DESCRIPTION	DATE	DESCRIPTION

KCA KISINGER CAMPO & ASSOCIATES
13461 Parker Commons Blvd, Suite 104
Fort Myers, Florida 33912
Engineer of Record: Adrienne Wisdom
P.E. No.: 78492

LEE COUNTY
DEPARTMENT OF TRANSPORTATION

ORTIZ AVENUE

CROSS SECTIONS (36)

SHEET NO.
77

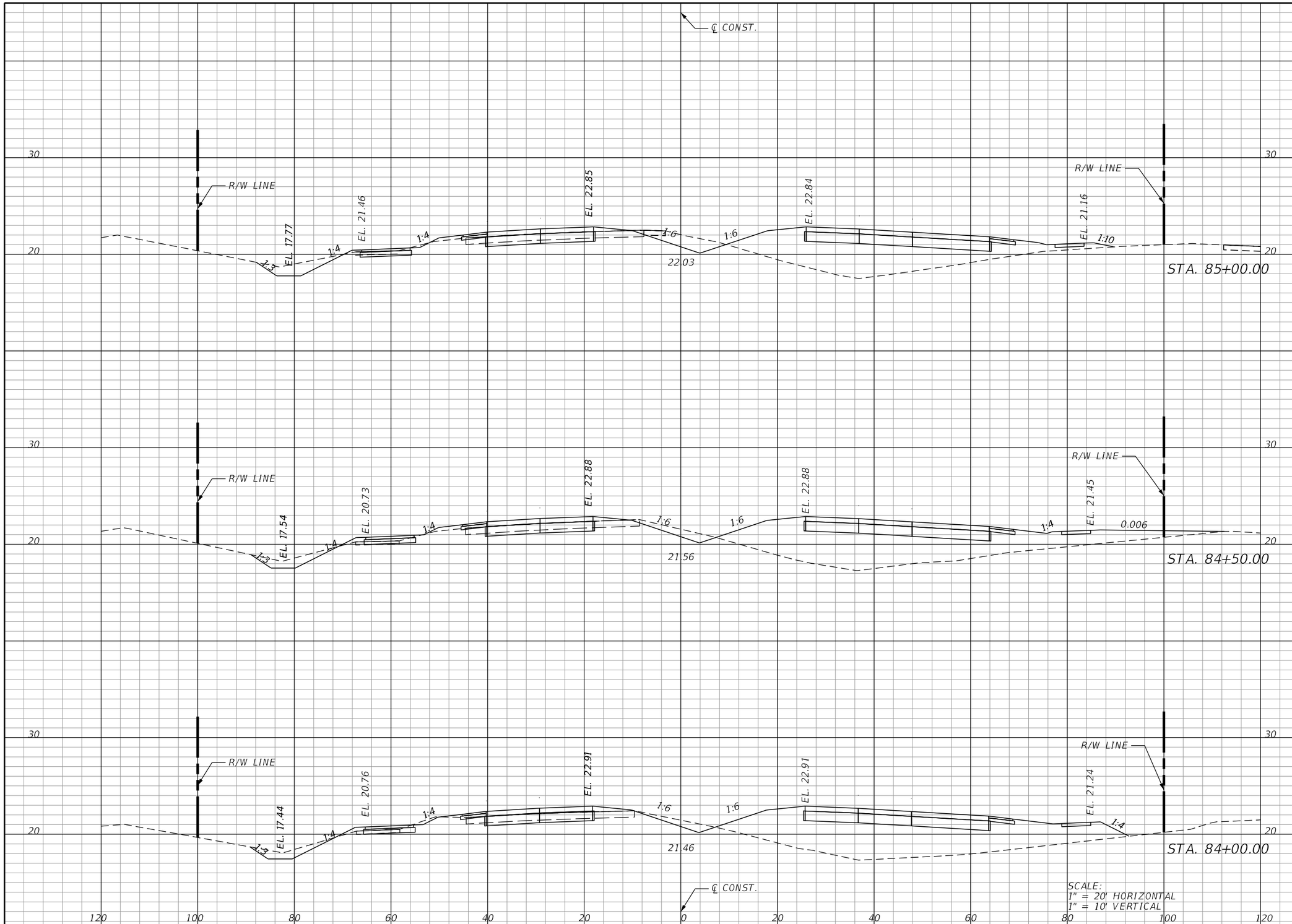

Regular Exc.		Embankment	
A	V	A	V

THE OFFICIAL RECORD OF THIS SHEET IS THE ELECTRONIC FILE DIGITALLY SIGNED AND SEALED UNDER RULE 61G15-23.004, F.A.C.

REVISIONS

DATE	DESCRIPTION	DATE	DESCRIPTION

KCA KISINGER CAMPO & ASSOCIATES
13461 Parker Commons Blvd, Suite 104
Fort Myers, Florida 33912
Engineer of Record: Adrienne Wisdom
P.E. No.: 78492

LEE COUNTY
DEPARTMENT OF TRANSPORTATION

ORTIZ AVENUE

CROSS SECTIONS (37)

SHEET NO.
78

astewart 4/1/2020 5:19:55 PM Rdxsrd_shg M:\1201814 Ortiz Avenue\Roadway\RDXSRD02.dgn

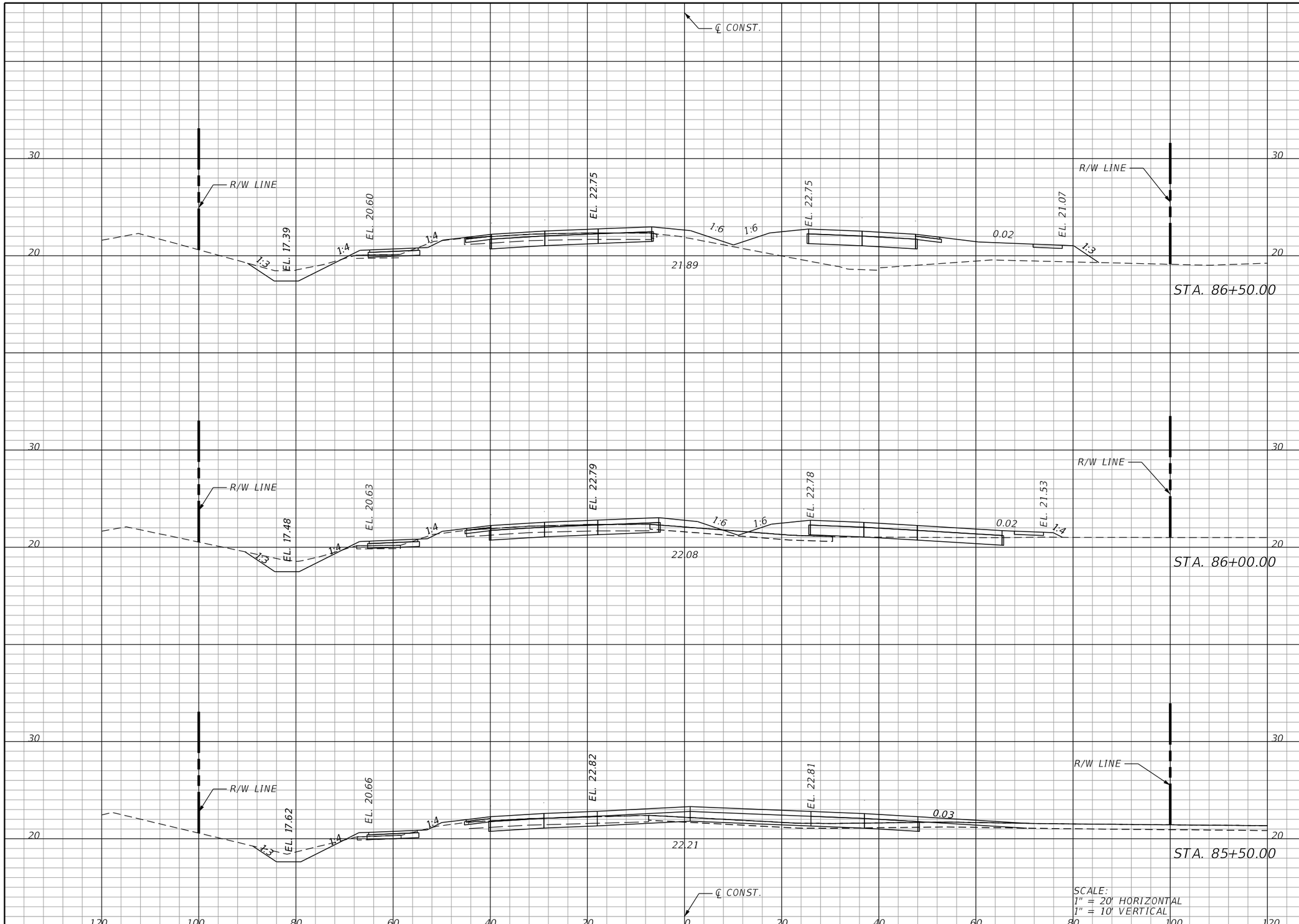

Regular Exc.		Embankment	
A	V	A	V

THE OFFICIAL RECORD OF THIS SHEET IS THE ELECTRONIC FILE DIGITALLY SIGNED AND SEALED UNDER RULE 61G15-23.004, F.A.C.

REVISIONS			
DATE	DESCRIPTION	DATE	DESCRIPTION

KCA KISINGER CAMPO & ASSOCIATES
13461 Parker Commons Blvd, Suite 104
Fort Myers, Florida 33912
Engineer of Record: Adrienne Wisdom
P.E. No.: 78492

LEE COUNTY
DEPARTMENT OF TRANSPORTATION

ORTIZ AVENUE

CROSS SECTIONS (38)

SHEET NO.
79

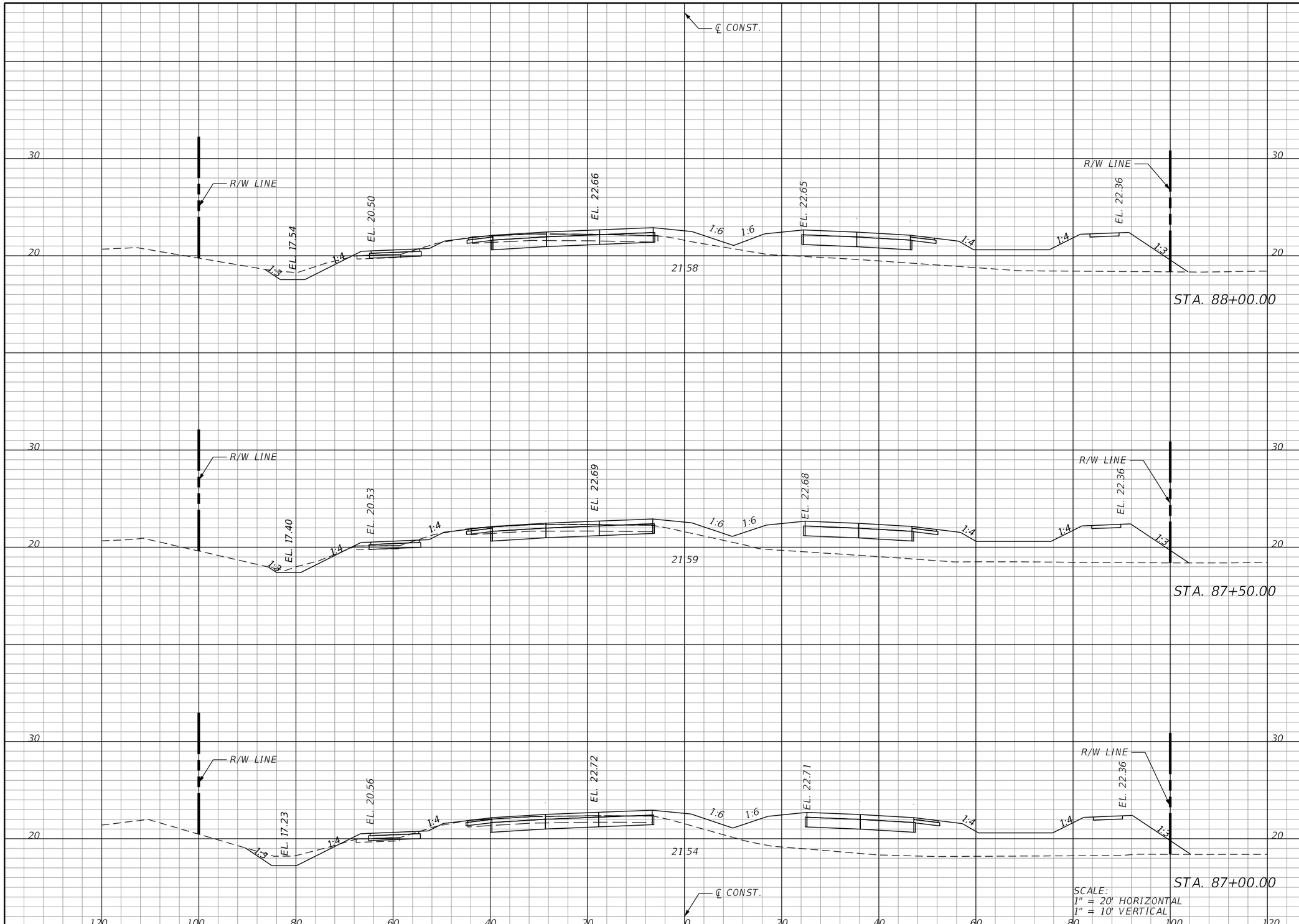

Regular Exc.		Embankment	
A	V	A	V

THE OFFICIAL RECORD OF THIS SHEET IS THE ELECTRONIC FILE DIGITALLY SIGNED AND SEALED UNDER RULE 61G15-23.004, F.A.C.

REVISIONS			
DATE	DESCRIPTION	DATE	DESCRIPTION

KCA KISINGER CAMPO & ASSOCIATES
13461 Parker Commons Blvd, Suite 104
Fort Myers, Florida 33912
Engineer of Record: Adrienne Wisdom
P.E. No.: 78492

LEE COUNTY
DEPARTMENT OF TRANSPORTATION

ORTIZ AVENUE

CROSS SECTIONS (39)

SHEET NO.
80

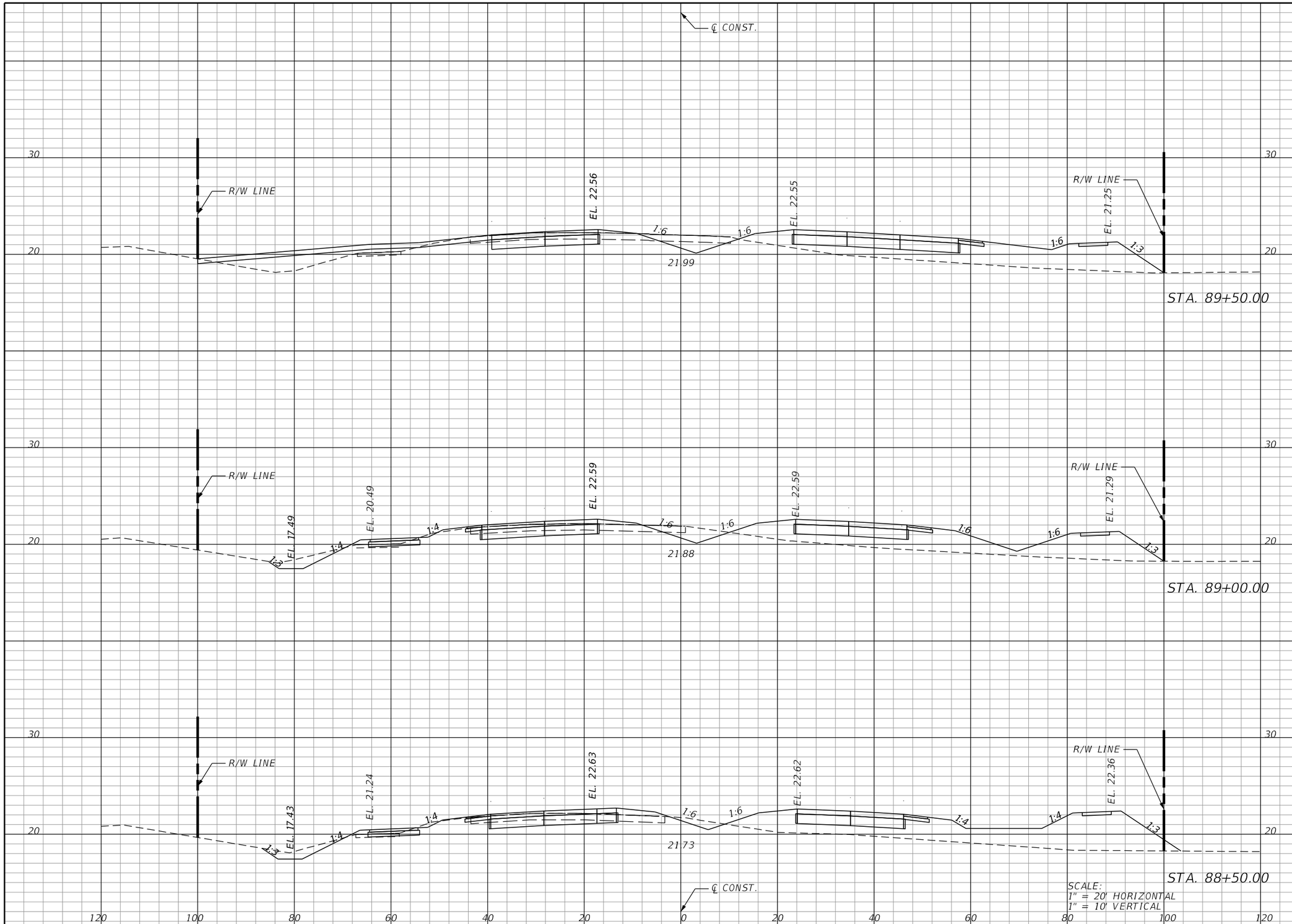

Regular Exc.		Embankment	
A	V	A	V

REVISIONS			
DATE	DESCRIPTION	DATE	DESCRIPTION

KCA KISINGER CAMPO & ASSOCIATES
13461 Parker Commons Blvd, Suite 104
Fort Myers, Florida 33912
Engineer of Record: Adrienne Wisdom
P.E. No.: 78492

LEE COUNTY
DEPARTMENT OF TRANSPORTATION

ORTIZ AVENUE

CROSS SECTIONS (40)

SHEET NO.
81

THE OFFICIAL RECORD OF THIS SHEET IS THE ELECTRONIC FILE DIGITALLY SIGNED AND SEALED UNDER RULE 61G15-23.004, F.A.C.

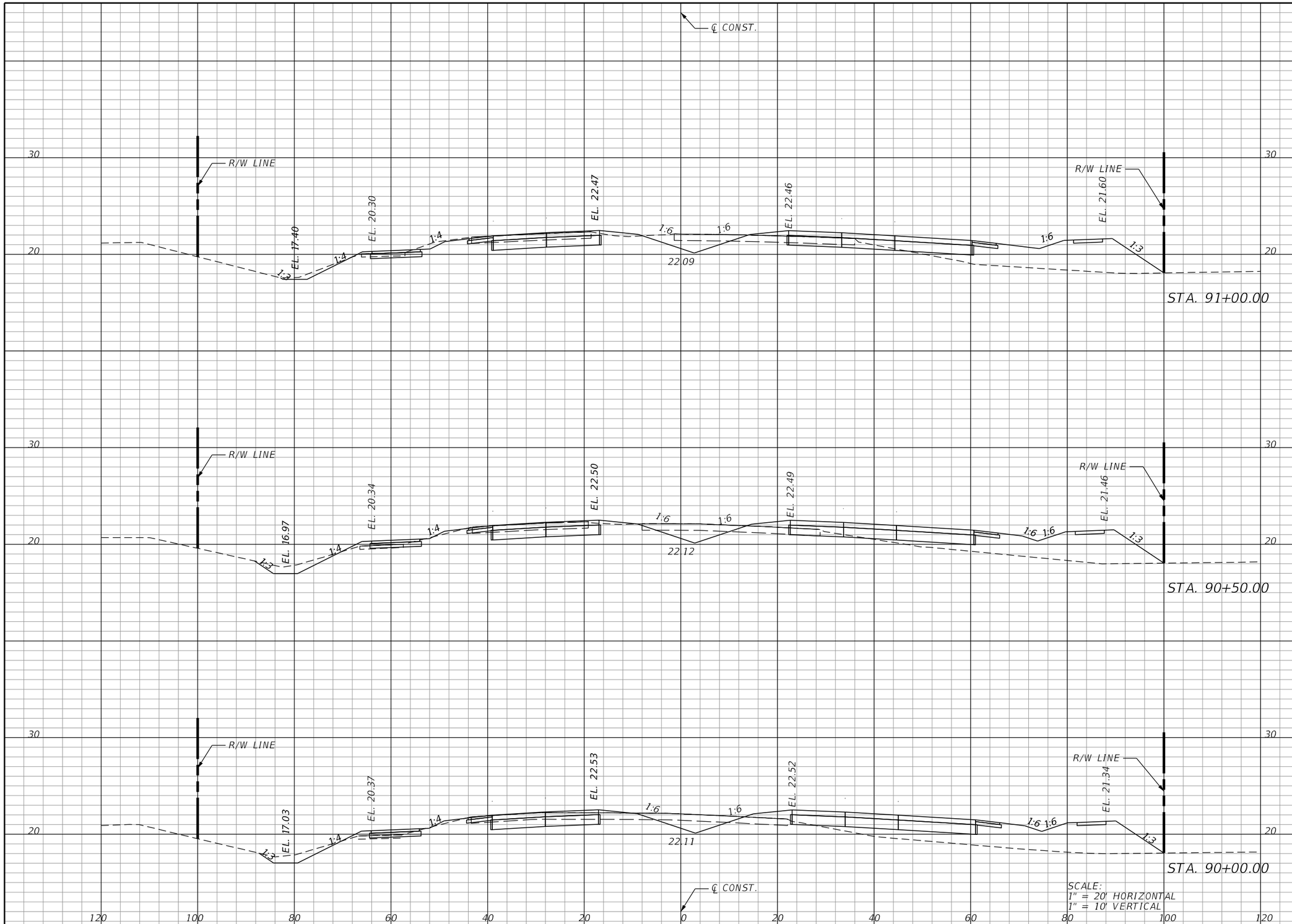

Regular Exc.		Embankment	
A	V	A	V

THE OFFICIAL RECORD OF THIS SHEET IS THE ELECTRONIC FILE DIGITALLY SIGNED AND SEALED UNDER RULE 61G15-23.004, F.A.C.

REVISIONS			
DATE	DESCRIPTION	DATE	DESCRIPTION

KCA KISINGER CAMPO & ASSOCIATES
13461 Parker Commons Blvd, Suite 104
Fort Myers, Florida 33912
Engineer of Record: Adrienne Wisdom
P.E. No.: 78492

LEE COUNTY
DEPARTMENT OF TRANSPORTATION

ORTIZ AVENUE

CROSS SECTIONS (41)

SHEET NO.
82

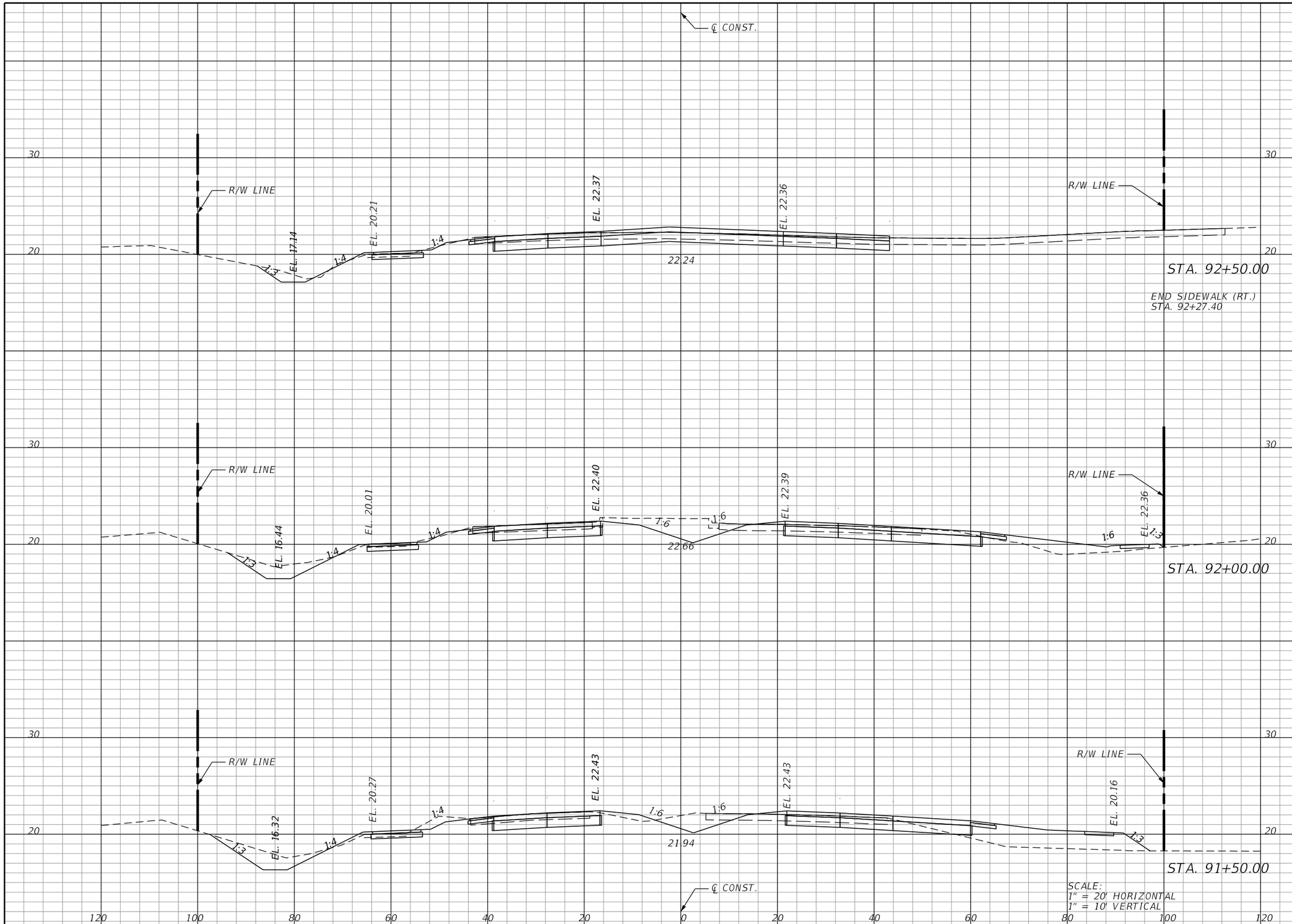

Regular Exc.		Embankment	
A	V	A	V

THE OFFICIAL RECORD OF THIS SHEET IS THE ELECTRONIC FILE DIGITALLY SIGNED AND SEALED UNDER RULE 61G15-23.004, F.A.C.

REVISIONS			
DATE	DESCRIPTION	DATE	DESCRIPTION

KCA KISINGER CAMPO & ASSOCIATES
13461 Parker Commons Blvd, Suite 104
Fort Myers, Florida 33912
Engineer of Record: Adrienne Wisdom
P.E. No.: 78492

LEE COUNTY
DEPARTMENT OF TRANSPORTATION

ORTIZ AVENUE

CROSS SECTIONS (42)

SHEET NO.
83

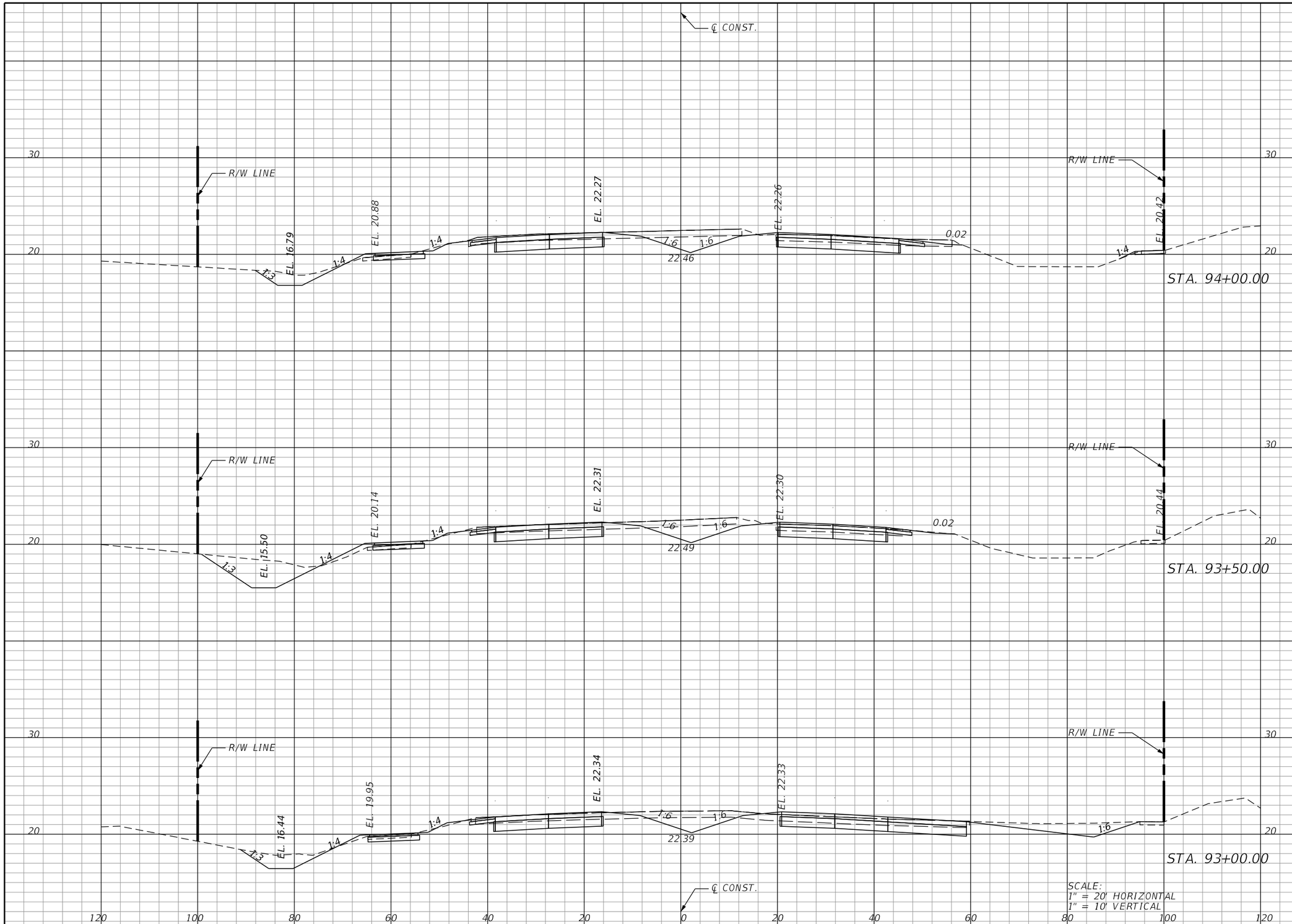

Regular Exc.		Embankment	
A	V	A	V

THE OFFICIAL RECORD OF THIS SHEET IS THE ELECTRONIC FILE DIGITALLY SIGNED AND SEALED UNDER RULE 61G15-23.004, F.A.C.

REVISIONS			
DATE	DESCRIPTION	DATE	DESCRIPTION

KCA KISINGER CAMPO & ASSOCIATES
13461 Parker Commons Blvd, Suite 104
Fort Myers, Florida 33912
Engineer of Record: Adrienne Wisdom
P.E. No.: 78492

LEE COUNTY
DEPARTMENT OF TRANSPORTATION

ORTIZ AVENUE

CROSS SECTIONS (43)

SHEET NO.
84

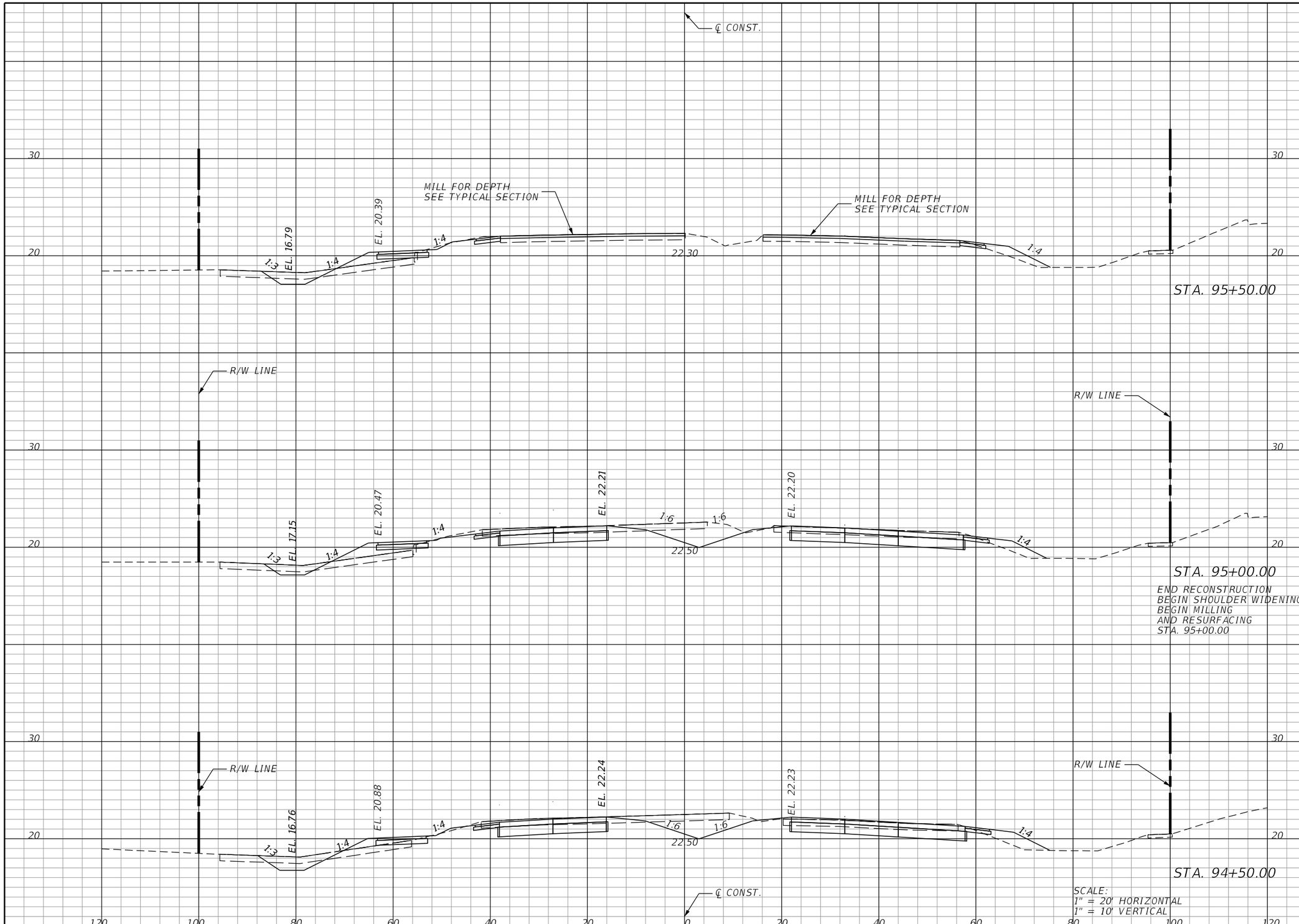

Regular Exc.		Embankment	
A	V	A	V

THE OFFICIAL RECORD OF THIS SHEET IS THE ELECTRONIC FILE DIGITALLY SIGNED AND SEALED UNDER RULE 61G15-23.004, F.A.C.

REVISIONS			
DATE	DESCRIPTION	DATE	DESCRIPTION

KCA KISINGER CAMPO & ASSOCIATES
13461 Parker Commons Blvd, Suite 104
Fort Myers, Florida 33912
Engineer of Record: Adrienne Wisdom
P.E. No.: 78492

LEE COUNTY
DEPARTMENT OF TRANSPORTATION

ORTIZ AVENUE

CROSS SECTIONS (44)

SHEET NO.
85

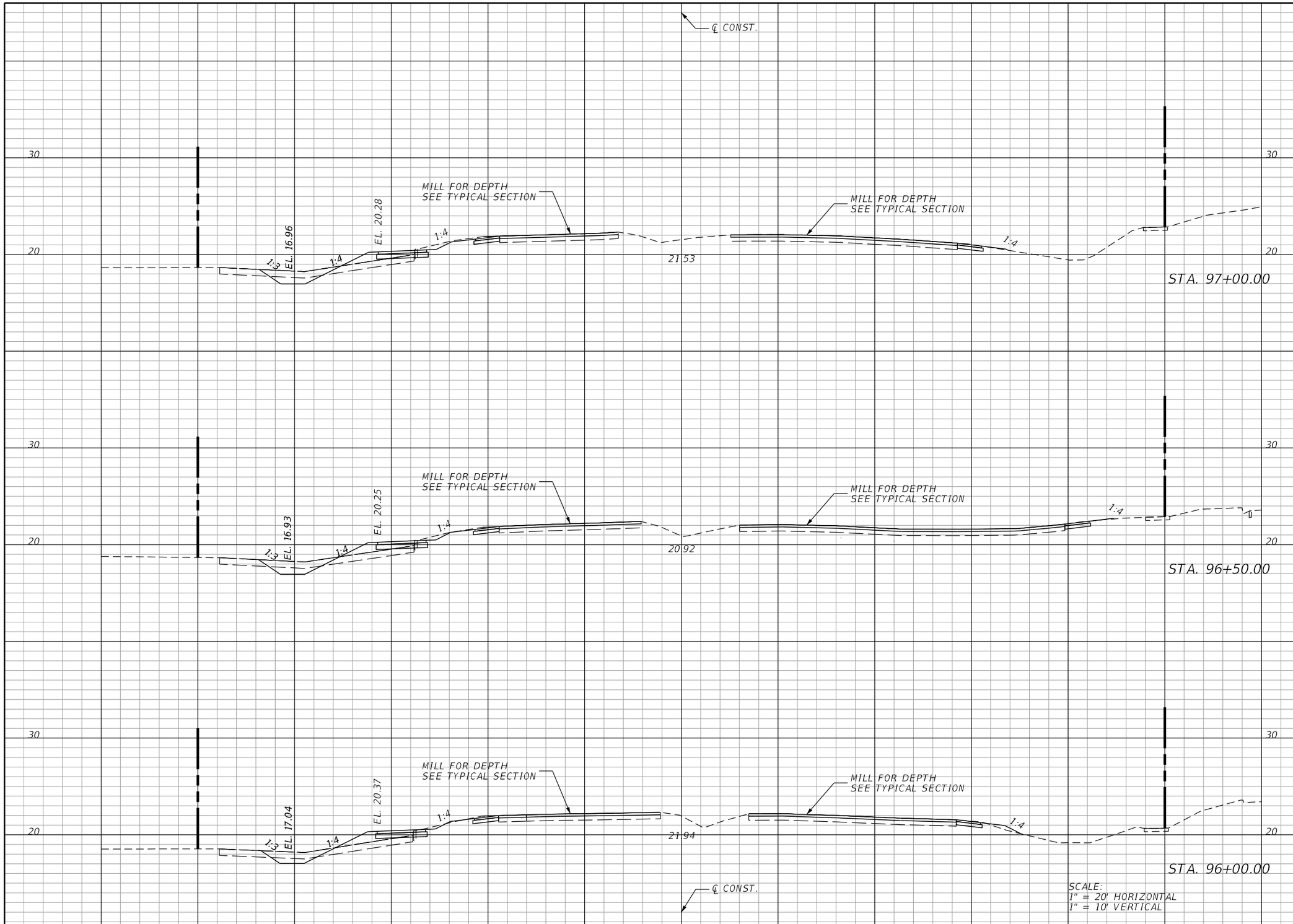

Regular Exc.		Embankment	
A	V	A	V

THE OFFICIAL RECORD OF THIS SHEET IS THE ELECTRONIC FILE DIGITALLY SIGNED AND SEALED UNDER RULE 61G15-23.004, F.A.C.

REVISIONS			
DATE	DESCRIPTION	DATE	DESCRIPTION

KCA KISINGER CAMPO & ASSOCIATES
13461 Parker Commons Blvd, Suite 104
Fort Myers, Florida 33912
Engineer of Record: Adrienne Wisdom
P.E. No.: 78492

LEE COUNTY
DEPARTMENT OF TRANSPORTATION

ORTIZ AVENUE

CROSS SECTIONS (45)

SHEET NO.
86

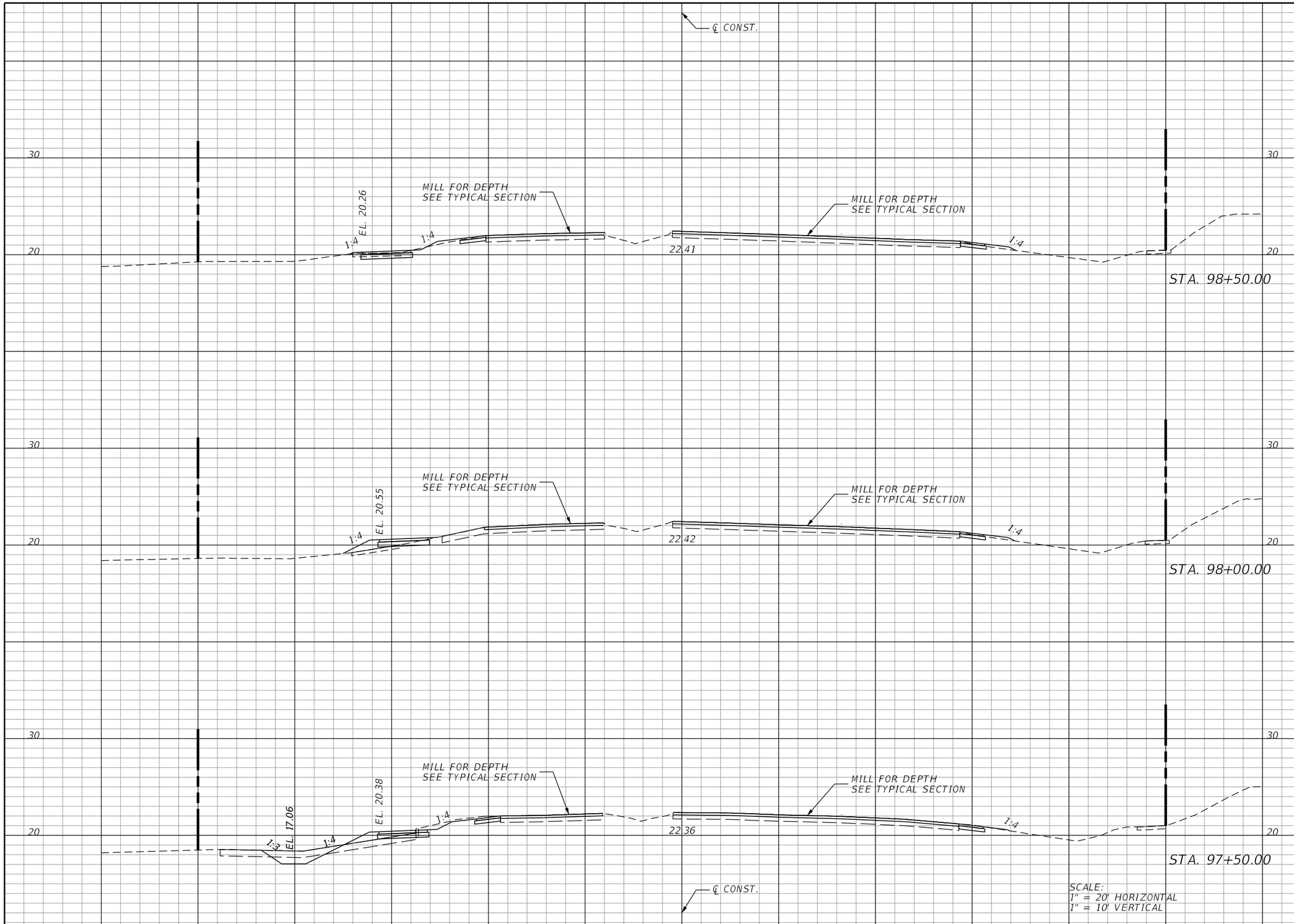

Regular Exc.		Embankment	
A	V	A	V

THE OFFICIAL RECORD OF THIS SHEET IS THE ELECTRONIC FILE DIGITALLY SIGNED AND SEALED UNDER RULE 61G15-23.004, F.A.C.

REVISIONS			
DATE	DESCRIPTION	DATE	DESCRIPTION

KCA KISINGER CAMPO & ASSOCIATES
13461 Parker Commons Blvd, Suite 104
Fort Myers, Florida 33912
Engineer of Record: Adrienne Wisdom
P.E. No.: 78492

LEE COUNTY
DEPARTMENT OF TRANSPORTATION

ORTIZ AVENUE

CROSS SECTIONS (46)

SHEET NO.
87

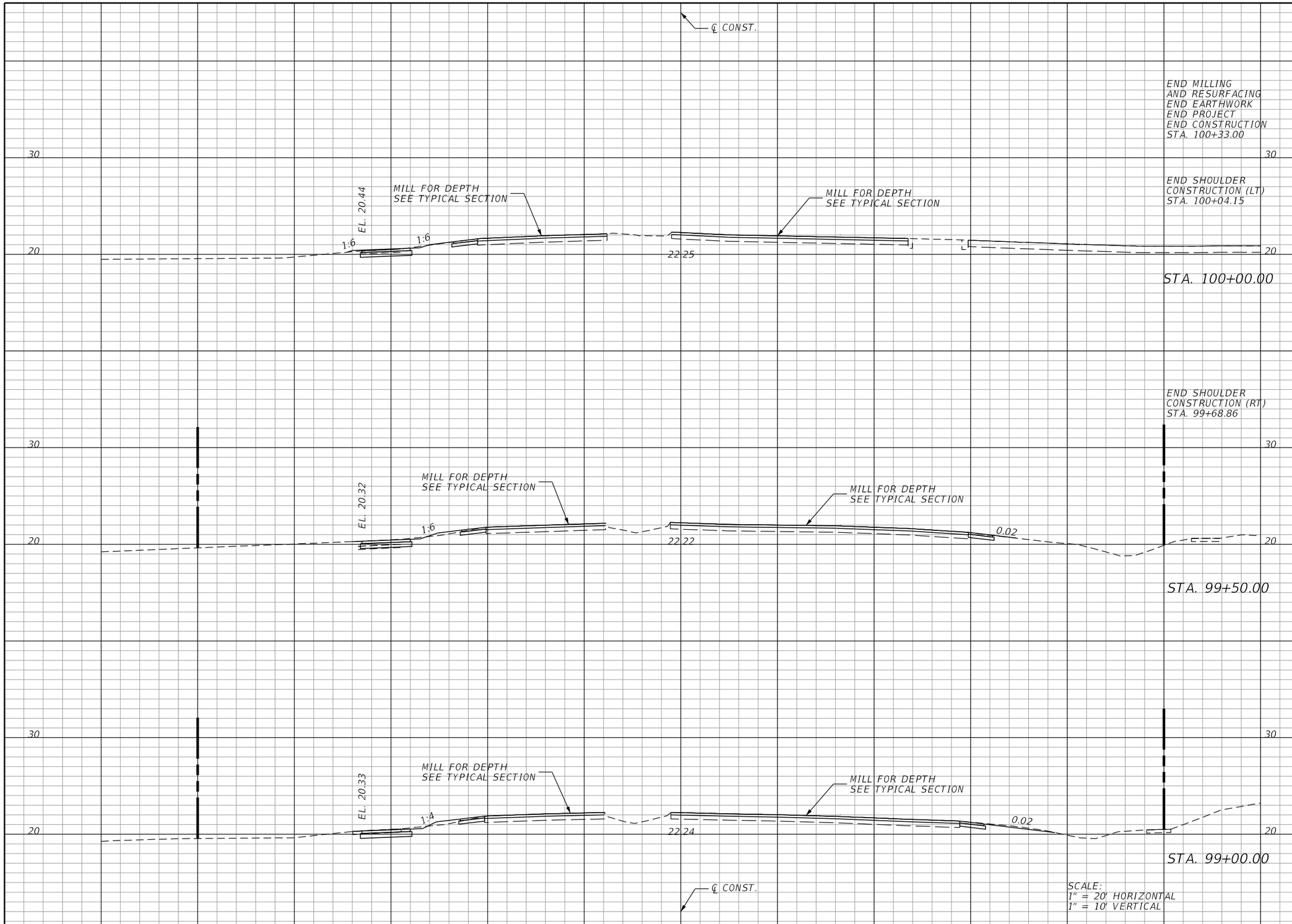

Regular Exc.		Embankment	
A	V	A	V

THE OFFICIAL RECORD OF THIS SHEET IS THE ELECTRONIC FILE DIGITALLY SIGNED AND SEALED UNDER RULE 61G15-23.004, F.A.C.

REVISIONS			
DATE	DESCRIPTION	DATE	DESCRIPTION

KCA KISINGER CAMPO & ASSOCIATES
13461 Parker Commons Blvd, Suite 104
Fort Myers, Florida 33912
Engineer of Record: Adrienne Wisdom
P.E. No.: 78492

LEE COUNTY
DEPARTMENT OF TRANSPORTATION

ORTIZ AVENUE

CROSS SECTIONS (47)

SHEET NO.
88

TRAFFIC CONTROL GENERAL NOTES

1. MAINTAIN THE EXISTING 45 MPH SPEED LIMIT AT ALL TIMES. MAINTAIN TRAFFIC ON SIDE STREETS USING FDOT STANDARD PLANS, INDEX 102 SERIES, WHENEVER WORK OCCURS WITHIN OR ADJACENT TO THE SIDE STREET.
2. MAINTAIN ALL EXISTING WARNING, GUIDE, AND REGULATORY SIGNS AT ALL TIMES. COVER, RELOCATE, OR REMOVE SIGNS FOR THE TRAFFIC CONTROL PATTERN OF EACH PHASE AS APPROVED BY THE ENGINEER.
3. ARROWS SHOWN IN TRAFFIC CONTROL PLANS INDICATE DIRECTION OF TRAFFIC AND DO NOT REPRESENT PAVEMENT MARKINGS UNLESS OTHERWISE NOTED.
4. RETAIN A SELF-CONTAINED VACUUM-TYPE MOBILE BROOM ON THE PROJECT SITE FOR CLEANUP OF DUST AND DEBRIS DURING MILLING OPERATIONS.
5. CONTACT PROPERTY OWNERS 96 HOURS PRIOR TO CLEARING AND GRUBBING EXISTING SPRINKLER SYSTEMS, SIGNS, OR LANDSCAPING TO BE REMOVED WITHIN PROJECT LIMITS.
6. MAINTAIN POSITIVE DRAINAGE THROUGHOUT THE PROJECT AREA DURING ALL PHASES OF CONSTRUCTION. ALL COSTS ASSOCIATED WITH TEMPORARY DRAINAGE DURING CONSTRUCTION WILL BE INCIDENTAL TO PAY ITEM 102-1 MAINTENANCE OF TRAFFIC.
7. DO NOT EXCAVATE ANY AREAS THAT CANNOT BE SAFELY REOPENED TO TRAFFIC WITHIN THE SAME WORK PERIOD.
8. MAINTAIN VISIBLE STREET NAME IDENTIFICATION DURING CONSTRUCTION OPERATIONS TO FACILITATE EMERGENCY VEHICLE OPERATIONS.
9. CONTROL SIDE STREET AND DRIVEWAY TRAFFIC DURING CONSTRUCTION OPERATIONS USING FLAGGERS PER FDOT STANDARD PLANS, INDEX 102 SERIES.

TRAFFIC CONTROL PHASE NOTES

PHASE 1

THE PURPOSE OF THIS PHASE IS TO CONSTRUCT THE PROPOSED NORTHBOUND ROADWAY AND ADJACENT SIDEWALK WITHIN THE PROJECT LIMITS. TRAFFIC WILL BE MAINTAINED ON THE EXISTING ROADWAY DURING THIS PHASE.

1. PLACE PHASE 1 ADVANCE WARNING SIGNAGE, PCMS, AND TRAFFIC CONTROL DEVICES PER FDOT STANDARD PLANS SERIES 102 AND THIS TRAFFIC CONTROL PLAN.
2. SET UP EROSION CONTROL AND PERFORM CLEARING AND GRUBBING.
3. CONSTRUCT PROPOSED NORTHBOUND ROADWAY AND ALL ASSOCIATED PEDESTRIAN AND DRAINAGE FACILITIES WITH THE EXCEPTION OF FRICTION COURSE. CONSTRUCT PROPOSED TURNOUTS AND TEMPORARY DRIVEWAY CONNECTIONS AS NEEDED TO MAINTAIN ACCESS TO AFFECTED PROPERTIES ON THE EAST SIDE OF THE EXISTING ROADWAY.
4. CONSTRUCT TEMPORARY PAVEMENT AT EACH END OF THE PROPOSED NORTHBOUND ROADWAY TO TIE INTO THE EXISTING ROADWAY IN PREPARATION FOR PHASE 2. INSTALL TEMPORARY PAVEMENT MARKINGS.

PHASE 2

THE PURPOSE OF THIS PHASE IS TO SHIFT ALL TRAFFIC FROM THE EXISTING ROADWAY AND PEDESTRIAN FACILITIES ONTO THE ROADWAY AND PEDESTRIAN FACILITIES CONSTRUCTED IN PHASE 1. THE PROPOSED SOUTHBOUND ROADWAY AND ASSOCIATED PEDESTRIAN AND DRAINAGE FACILITIES WILL BE CONSTRUCTED DURING THIS TEMPORARY SHIFT.

1. RE-SET ADVANCE WARNING SIGNAGE, PCMS, AND TRAFFIC CONTROL DEVICES AS NEEDED FOR PHASE 2 PER FDOT STANDARD PLANS SERIES 102 AND THIS TRAFFIC CONTROL PLAN. REMOVE CONFLICTING SIGNAGE AND PAVEMENT MARKINGS.
2. SHIFT ALL NORTHBOUND AND SOUTHBOUND TRAFFIC FROM THE EXISTING ROADWAY TO THE ROADWAY CONSTRUCTED IN PHASE 1.
3. CONSTRUCT PROPOSED SOUTHBOUND ROADWAY AND ALL ASSOCIATED PEDESTRIAN AND DRAINAGE FACILITIES WITH THE EXCEPTION OF FRICTION COURSE WHICH DO NOT CONFLICT WITH THE TEMPORARY TRAFFIC PATTERN.
4. CONSTRUCT PROPOSED TURNOUTS TO THE LIMITS OF THE TEMPORARY TRAFFIC PATTERN.

PHASE 3

THE PURPOSE OF THIS PHASE IS TO SHIFT SOUTHBOUND VEHICLE AND PEDESTRIAN TRAFFIC FROM THE TEMPORARY PHASE 2 CONFIGURATION ONTO THE SOUTHBOUND FACILITIES CONSTRUCTED IN PHASE 2. CLOSE THE INSIDE LANES OF THE NORTHBOUND AND SOUTHBOUND ROADWAY TO FACILITATE CONSTRUCTION OF MEDIAN TURN LANES AND PAVEMENT.

1. RE-SET ADVANCE WARNING SIGNAGE, PCMS, AND TRAFFIC CONTROL DEVICES AS NEEDED FOR PHASE 3 PER FDOT STANDARD PLANS SERIES 102 AND THIS TRAFFIC CONTROL PLAN. REMOVE CONFLICTING SIGNAGE AND PAVEMENT MARKINGS.
2. SHIFT SOUTHBOUND TRAFFIC FROM THE EXISTING ROADWAY TO THE ROADWAY CONSTRUCTED IN PHASE 2.
3. REMOVE ALL UNUSED TEMPORARY PAVEMENT. PERFORM ALL REMAINING WORK WITHIN THE MEDIAN AREA.
4. REMOVE ALL TEMPORARY PAVEMENT MARKINGS. PLACE FINAL ASPHALT SURFACE AND PAVEMENT MARKINGS.

PHASE 4

THE PURPOSE OF THIS PHASE IS TO OPEN ALL LANES TO TRAFFIC AND REMOVE ALL TRAFFIC CONTROL DEVICES.

1. REMOVE ALL PHASE 3 SIGNAGE AND TRAFFIC CONTROL DEVICES. FINISH ALL REMAINING STRIPING AND PAVEMENT MARKING OPERATIONS.
2. REMOVE ALL TEMPORARY PAVEMENT.
3. REMOVE ALL TRAFFIC CONTROL DEVICES.

THE OFFICIAL RECORD OF THIS SHEET IS THE ELECTRONIC FILE DIGITALLY SIGNED AND SEALED UNDER RULE 61G15-23.004, F.A.C.

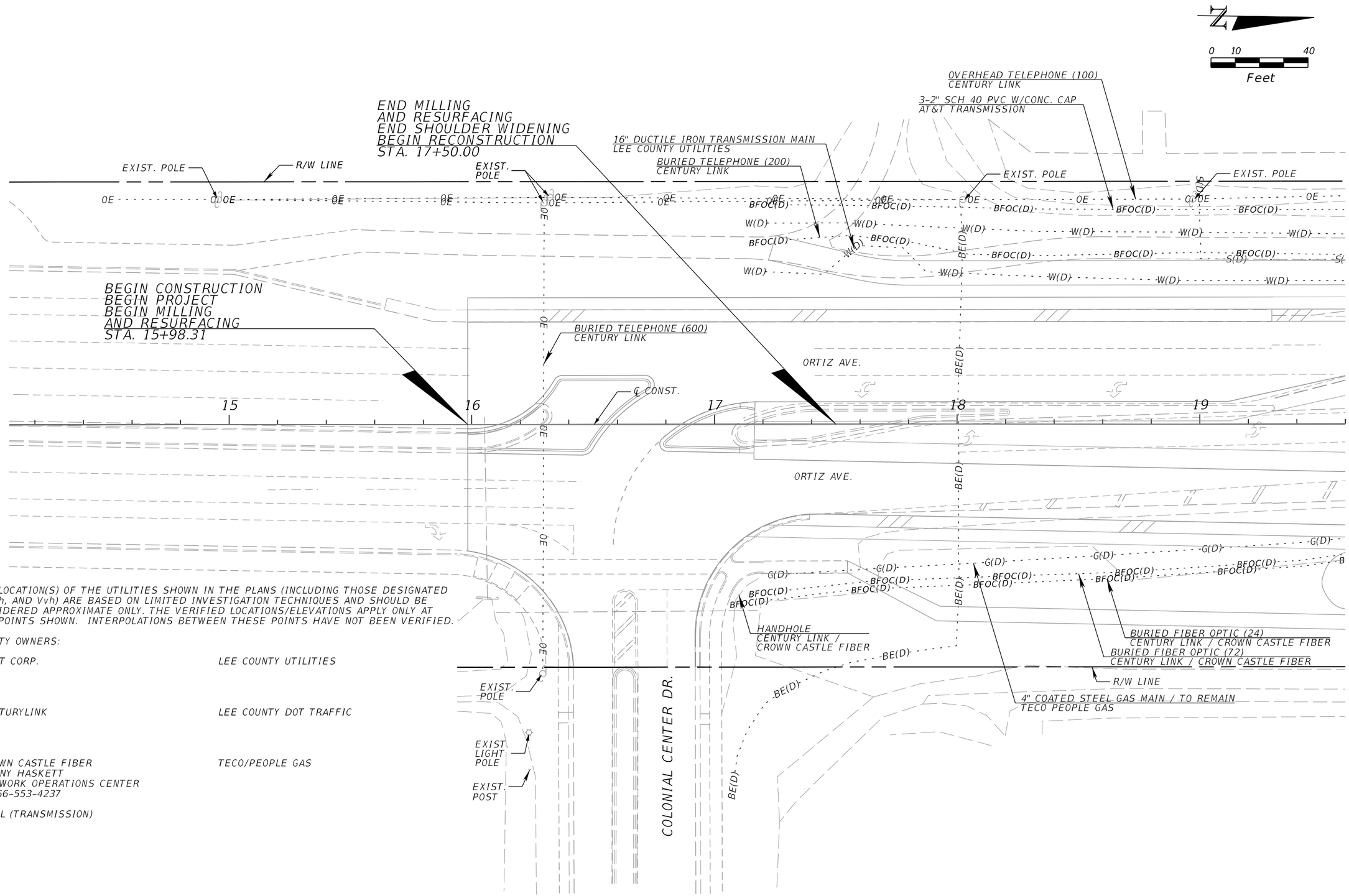

THE LOCATION(S) OF THE UTILITIES SHOWN IN THE PLANS (INCLUDING THOSE DESIGNATED Vv, Vh, AND Vvh) ARE BASED ON LIMITED INVESTIGATION TECHNIQUES AND SHOULD BE CONSIDERED APPROXIMATE ONLY. THE VERIFIED LOCATIONS/ELEVATIONS APPLY ONLY AT THE POINTS SHOWN. INTERPOLATIONS BETWEEN THESE POINTS HAVE NOT BEEN VERIFIED.

UTILITY OWNERS:

AT&T CORP.	LEE COUNTY UTILITIES
CENTURYLINK	LEE COUNTY DOT TRAFFIC
CROWN CASTLE FIBER DANNY HASKETT NETWORK OPERATIONS CENTER 1-866-553-4237	TECO/PEOPLE GAS
FP&L (TRANSMISSION)	

THE OFFICIAL RECORD OF THIS SHEET IS THE ELECTRONIC FILE DIGITALLY SIGNED AND SEALED UNDER RULE 61G15-23.004, F.A.C.

REVISIONS			
DATE	DESCRIPTION	DATE	DESCRIPTION

KCA KISINGER CAMPO & ASSOCIATES
13461 Parker Commons Blvd, Suite 104
Fort Myers, Florida 33912
Engineer of Record: Adrienne Wisdom
P.E. No.: 78492

LEE COUNTY
DEPARTMENT OF TRANSPORTATION

ORTIZ AVENUE

UTILITY ADJUSTMENTS (1)

SHEET NO.
90

astewart 4/1/2020 5:19:58 PM M:\1201814 Ortiz Avenue\Roadway\UTADRD101.dgn

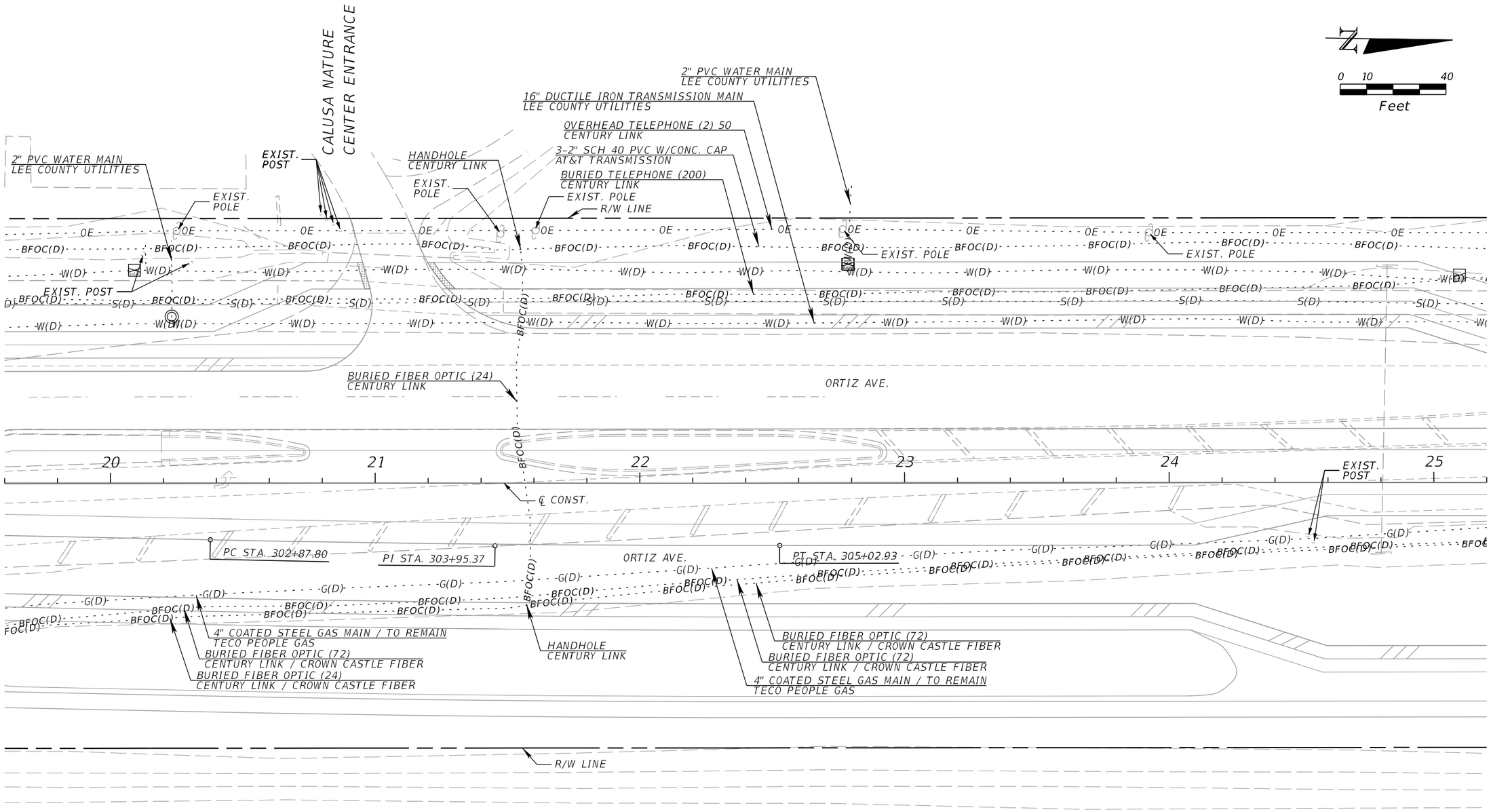

THE OFFICIAL RECORD OF THIS SHEET IS THE ELECTRONIC FILE DIGITALLY SIGNED AND SEALED UNDER RULE 61G15-23.004, F.A.C.

REVISIONS			
DATE	DESCRIPTION	DATE	DESCRIPTION

KCA KISINGER CAMPO & ASSOCIATES
13461 Parker Commons Blvd, Suite 104
Fort Myers, Florida 33912
Engineer of Record: Adrienne Wisdom
P.E. No.: 78492

LEE COUNTY
DEPARTMENT OF TRANSPORTATION

ORTIZ AVENUE

UTILITY ADJUSTMENTS (2)

SHEET NO.
91

astewart 4/1/2020 5:19:58 PM M:\1201814 Ortiz Avenue\Roadway\UTADRD101.dgn

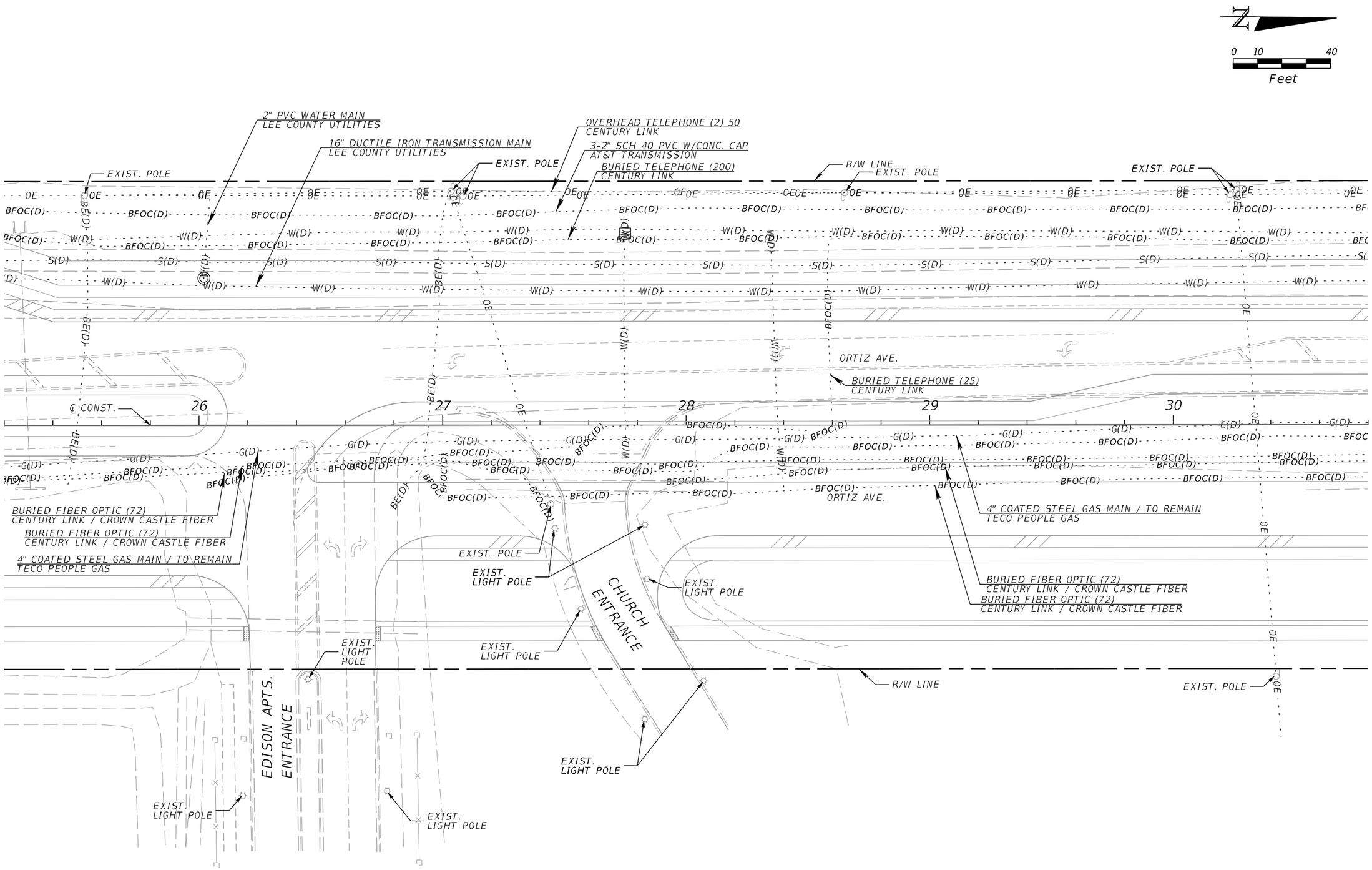

REVISIONS			
DATE	DESCRIPTION	DATE	DESCRIPTION

KCA
KISINGER CAMPO & ASSOCIATES
13461 Parker Commons Blvd, Suite 104
Fort Myers, Florida 33912
Engineer of Record: Adrienne Wisdom
P.E. No.: 78492

LEE COUNTY
DEPARTMENT OF TRANSPORTATION

ORTIZ AVENUE

UTILITY ADJUSTMENTS (3)

SHEET NO.
92

astewart 4/1/2020 5:19:59 PM M:\1201814 Ortiz Avenue\Roadway\UTADRD101.dgn

THE OFFICIAL RECORD OF THIS SHEET IS THE ELECTRONIC FILE DIGITALLY SIGNED AND SEALED UNDER RULE 61G15-23.004, F.A.C.

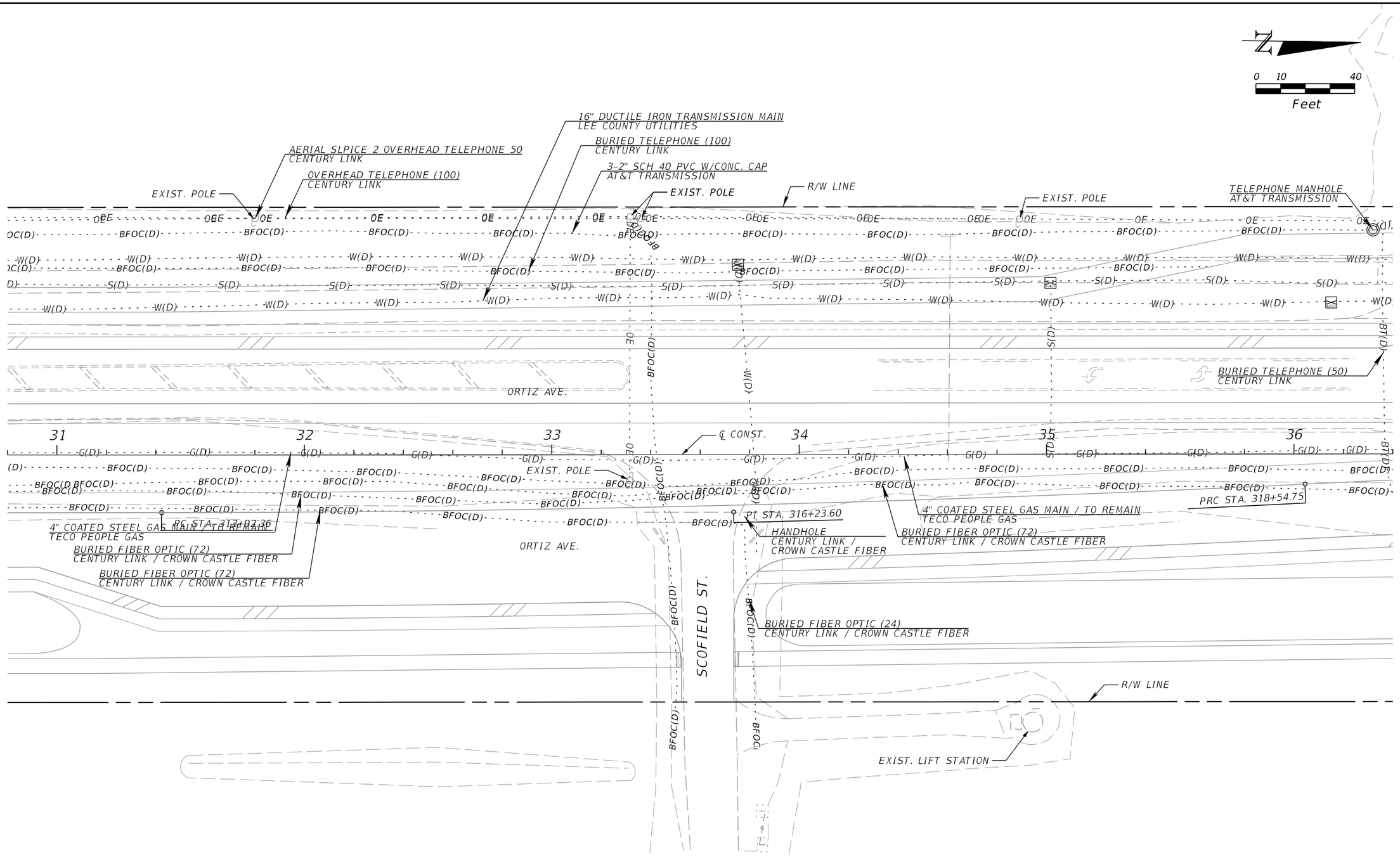

REVISIONS			
DATE	DESCRIPTION	DATE	DESCRIPTION

KCA KISINGER CAMPO & ASSOCIATES
13461 Parker Commons Blvd, Suite 104
Fort Myers, Florida 33912
Engineer of Record: Adrienne Wisdom
P.E. No.: 78492

LEE COUNTY
DEPARTMENT OF TRANSPORTATION

ORTIZ AVENUE

UTILITY ADJUSTMENTS (4)

SHEET NO.
93

astewart 4/1/2020 5:19:59 PM M:\1201814 Ortiz Avenue\Roadway\UTADRD101.dgn

THE OFFICIAL RECORD OF THIS SHEET IS THE ELECTRONIC FILE DIGITALLY SIGNED AND SEALED UNDER RULE 61G15-23.004, F.A.C.

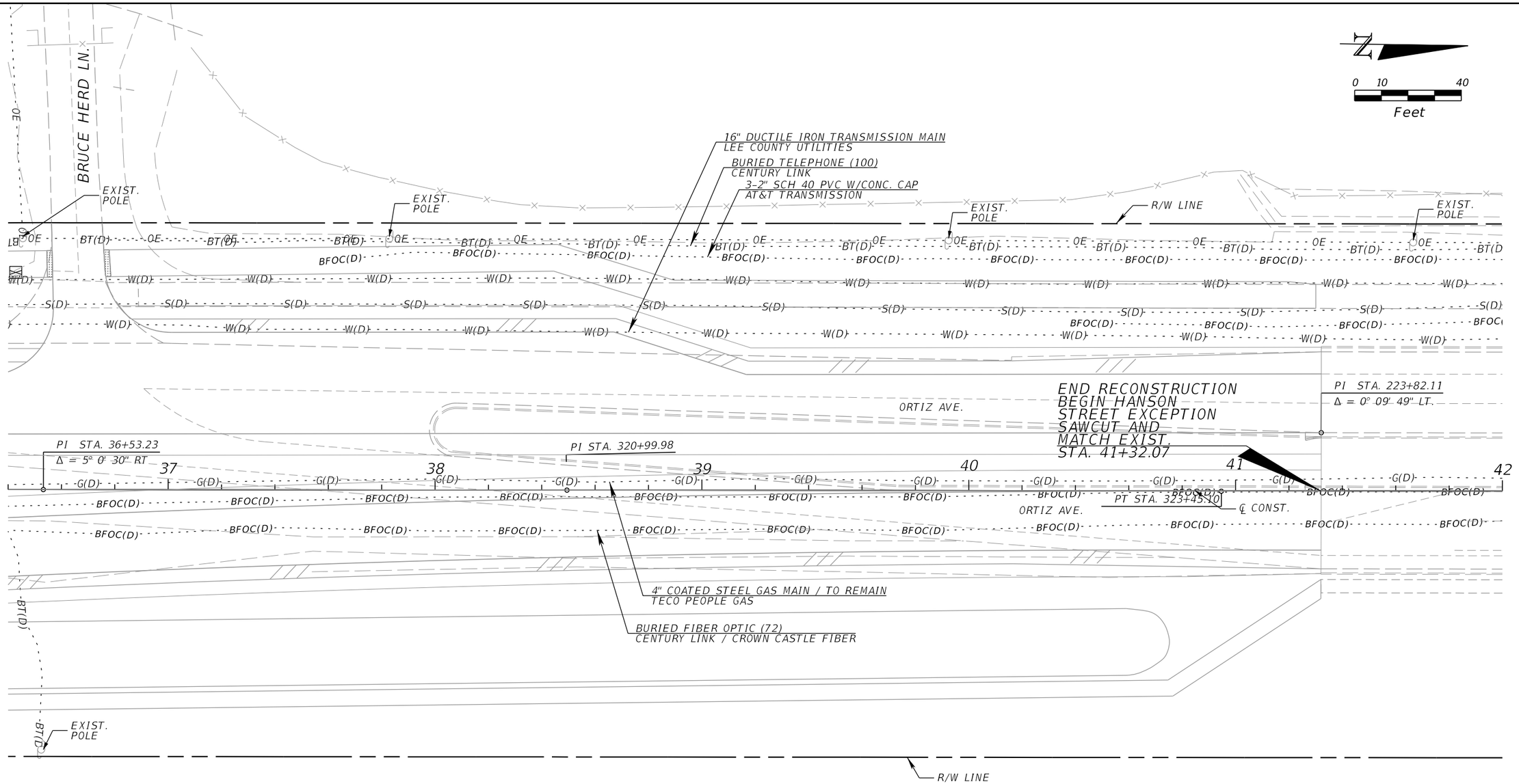

REVISIONS			
DATE	DESCRIPTION	DATE	DESCRIPTION

KCA KISINGER CAMPO & ASSOCIATES
13461 Parker Commons Blvd, Suite 104
Fort Myers, Florida 33912
Engineer of Record: Adrienne Wisdom
P.E. No.: 78492

LEE COUNTY
DEPARTMENT OF TRANSPORTATION

ORTIZ AVENUE

UTILITY ADJUSTMENTS (5)

SHEET NO.
94

astewart 4/1/2020 5:19:59 PM M:\1201814 Ortiz Avenue\Roadway\UTADRD101.dgn

THE OFFICIAL RECORD OF THIS SHEET IS THE ELECTRONIC FILE DIGITALLY SIGNED AND SEALED UNDER RULE 61G15-23.004, F.A.C.

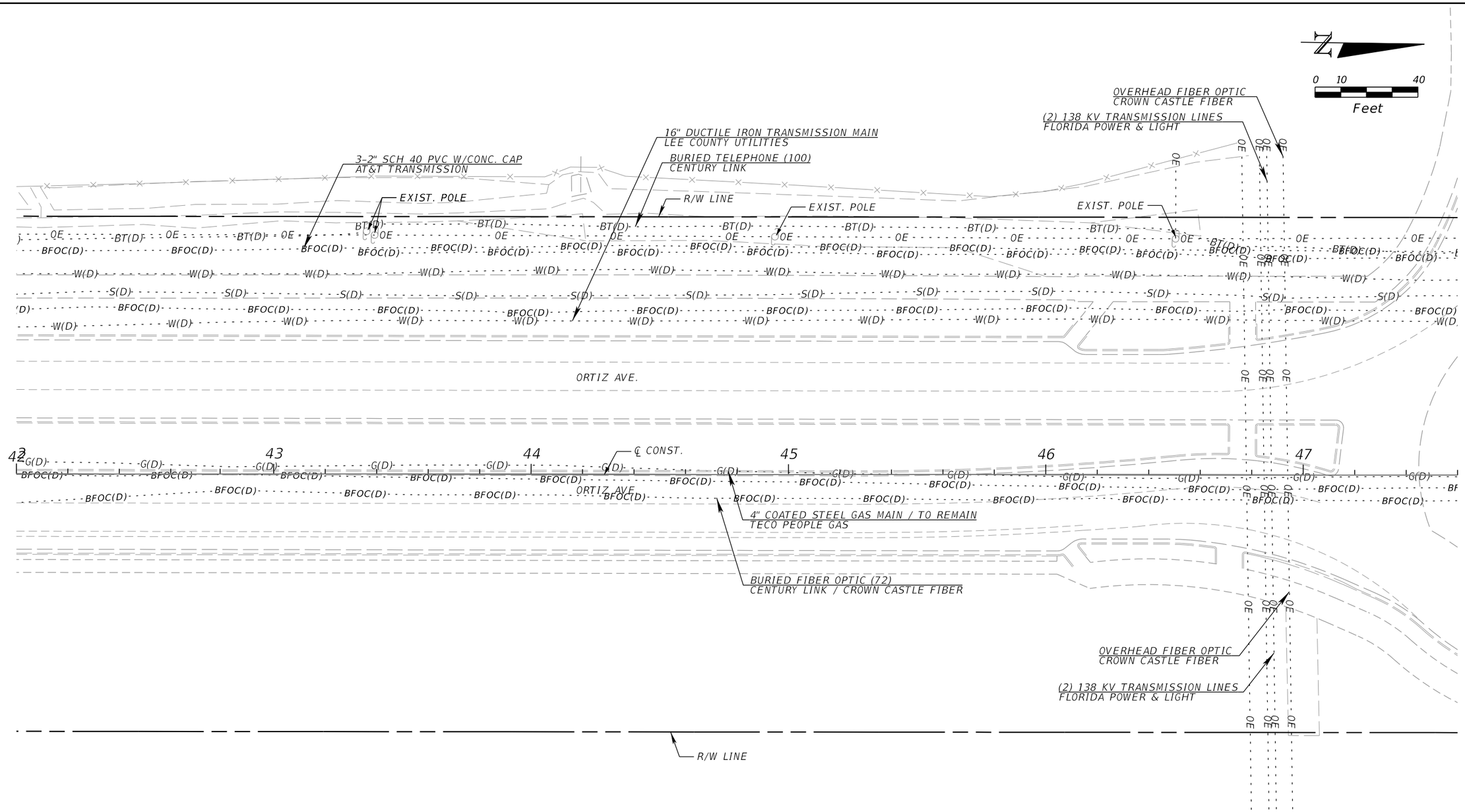

REVISIONS			
DATE	DESCRIPTION	DATE	DESCRIPTION

KCA KISINGER CAMPO & ASSOCIATES
13461 Parker Commons Blvd, Suite 104
Fort Myers, Florida 33912
Engineer of Record: Adrienne Wisdom
P.E. No.: 78492

LEE COUNTY
DEPARTMENT OF TRANSPORTATION

ORTIZ AVENUE

UTILITY ADJUSTMENTS (6)

SHEET NO.
95

astewart 4/1/2020 5:20:00 PM M:\1201814 Ortiz Avenue\Roadway\UTADRD101.dgn

THE OFFICIAL RECORD OF THIS SHEET IS THE ELECTRONIC FILE DIGITALLY SIGNED AND SEALED UNDER RULE 61G15-23.004, F.A.C.

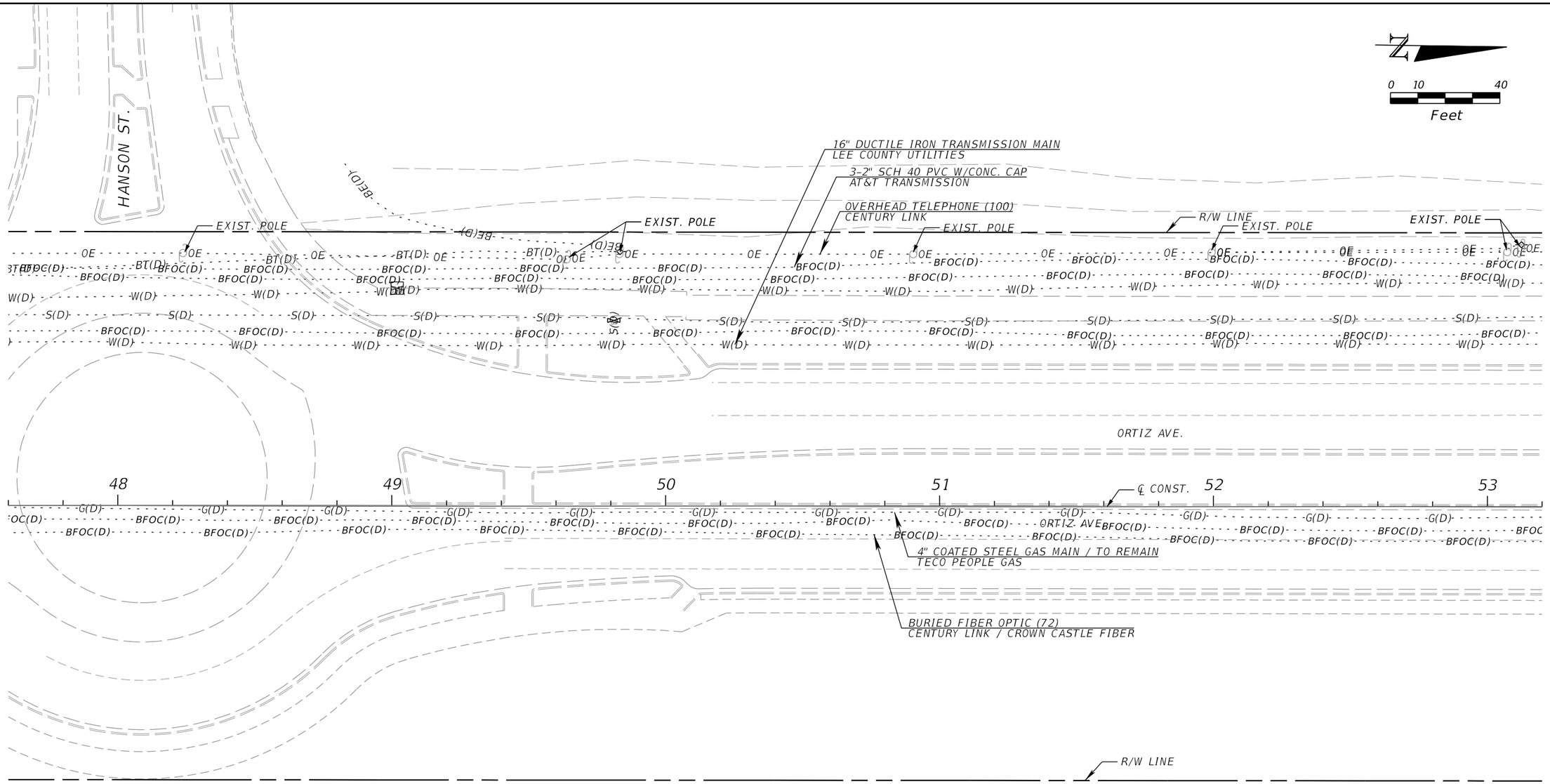

REVISIONS			
DATE	DESCRIPTION	DATE	DESCRIPTION

KCA KISINGER CAMPO & ASSOCIATES
13461 Parker Commons Blvd, Suite 104
Fort Myers, Florida 33912
Engineer of Record: Adrienne Wisdom
P.E. No.: 78492

LEE COUNTY
DEPARTMENT OF TRANSPORTATION

ORTIZ AVENUE

UTILITY ADJUSTMENTS (7)

SHEET NO.
96

astewart 4/1/2020 5:20:00 PM M:\1201814 Ortiz Avenue\Roadway\UTADRD101.dgn

THE OFFICIAL RECORD OF THIS SHEET IS THE ELECTRONIC FILE DIGITALLY SIGNED AND SEALED UNDER RULE 61G15-23.004, F.A.C.

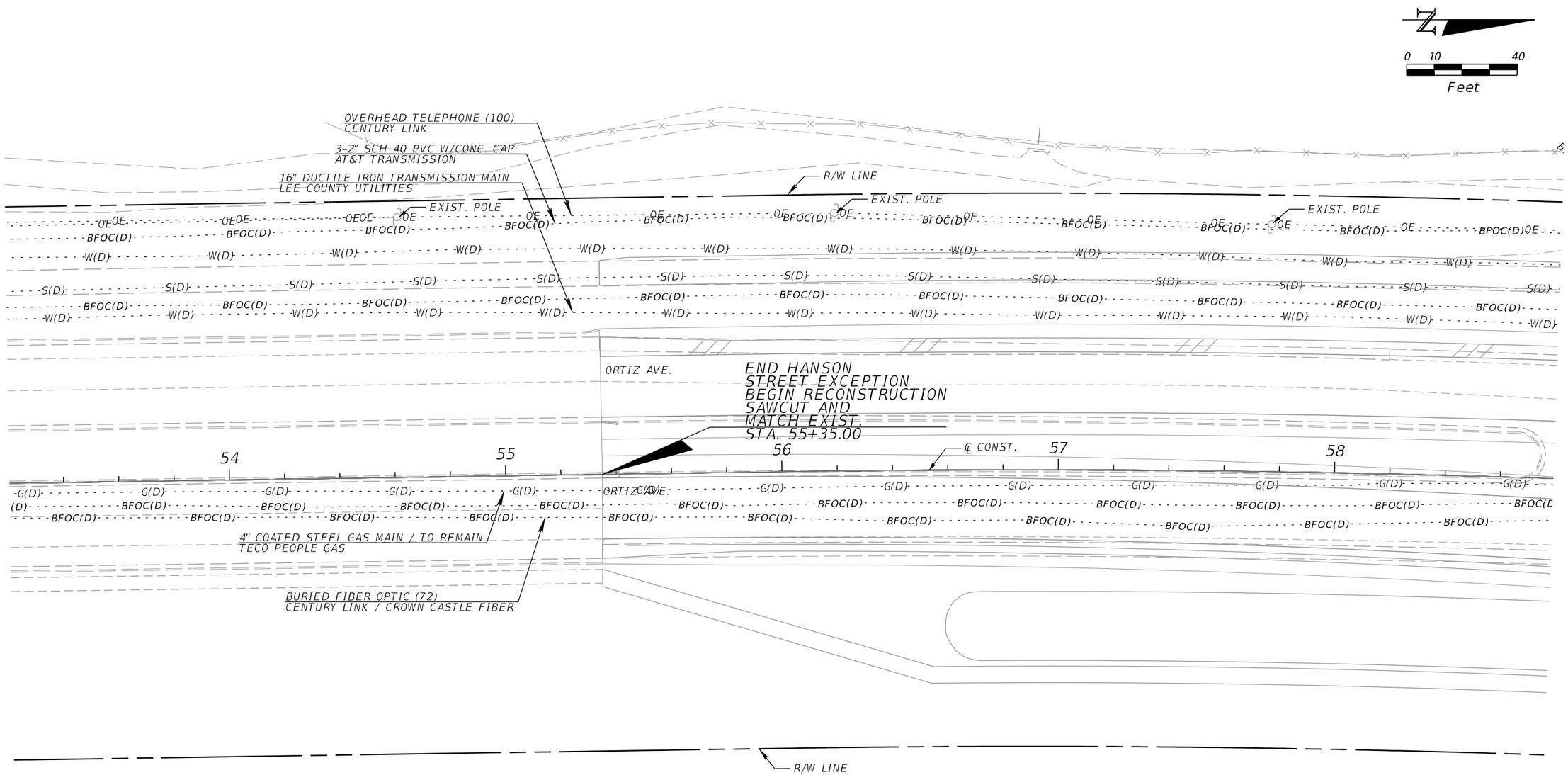

REVISIONS			
DATE	DESCRIPTION	DATE	DESCRIPTION

KCA KISINGER CAMPO & ASSOCIATES
13461 Parker Commons Blvd, Suite 104
Fort Myers, Florida 33912
Engineer of Record: Adrienne Wisdom
P.E. No.: 78492

LEE COUNTY
DEPARTMENT OF TRANSPORTATION

ORTIZ AVENUE

UTILITY ADJUSTMENTS (8)

SHEET NO.
97

THE OFFICIAL RECORD OF THIS SHEET IS THE ELECTRONIC FILE DIGITALLY SIGNED AND SEALED UNDER RULE 61G15-23.004, F.A.C.

astewart 4/1/2020 5:20:00 PM M:\1201814 Ortiz Avenue\Roadway\UTADRD101.dgn

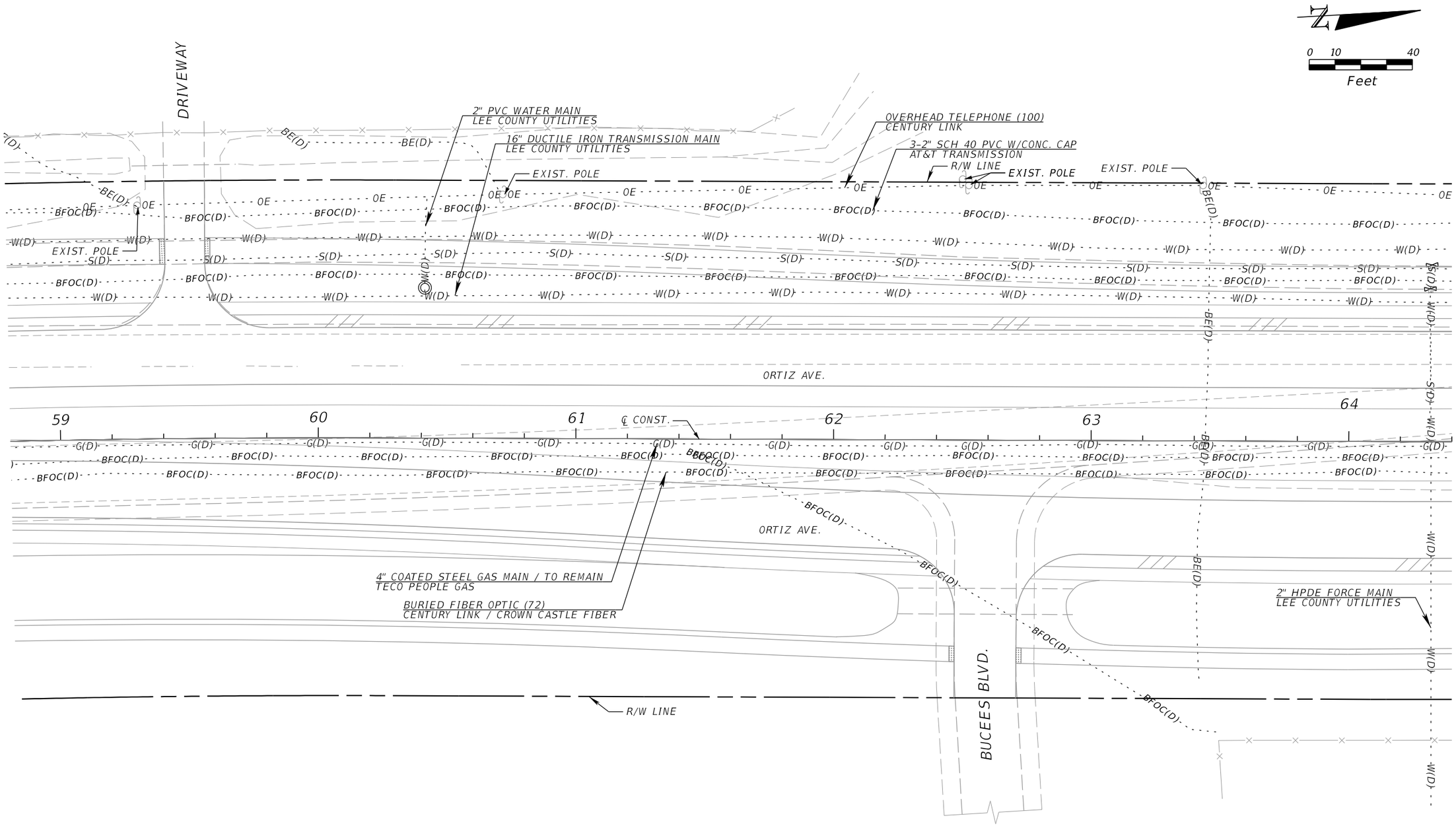

REVISIONS			
DATE	DESCRIPTION	DATE	DESCRIPTION

KCA
KISINGER CAMPO & ASSOCIATES
13461 Parker Commons Blvd, Suite 104
Fort Myers, Florida 33912
Engineer of Record: Adrienne Wisdom
P.E. No.: 78492

LEE COUNTY
DEPARTMENT OF TRANSPORTATION

ORTIZ AVENUE

UTILITY ADJUSTMENTS (9)

SHEET NO.
98

astewart 4/1/2020 5:20:01 PM M:\1201814 Ortiz Avenue\Roadway\UTADRD101.dgn

THE OFFICIAL RECORD OF THIS SHEET IS THE ELECTRONIC FILE DIGITALLY SIGNED AND SEALED UNDER RULE 61G15-23.004, F.A.C.

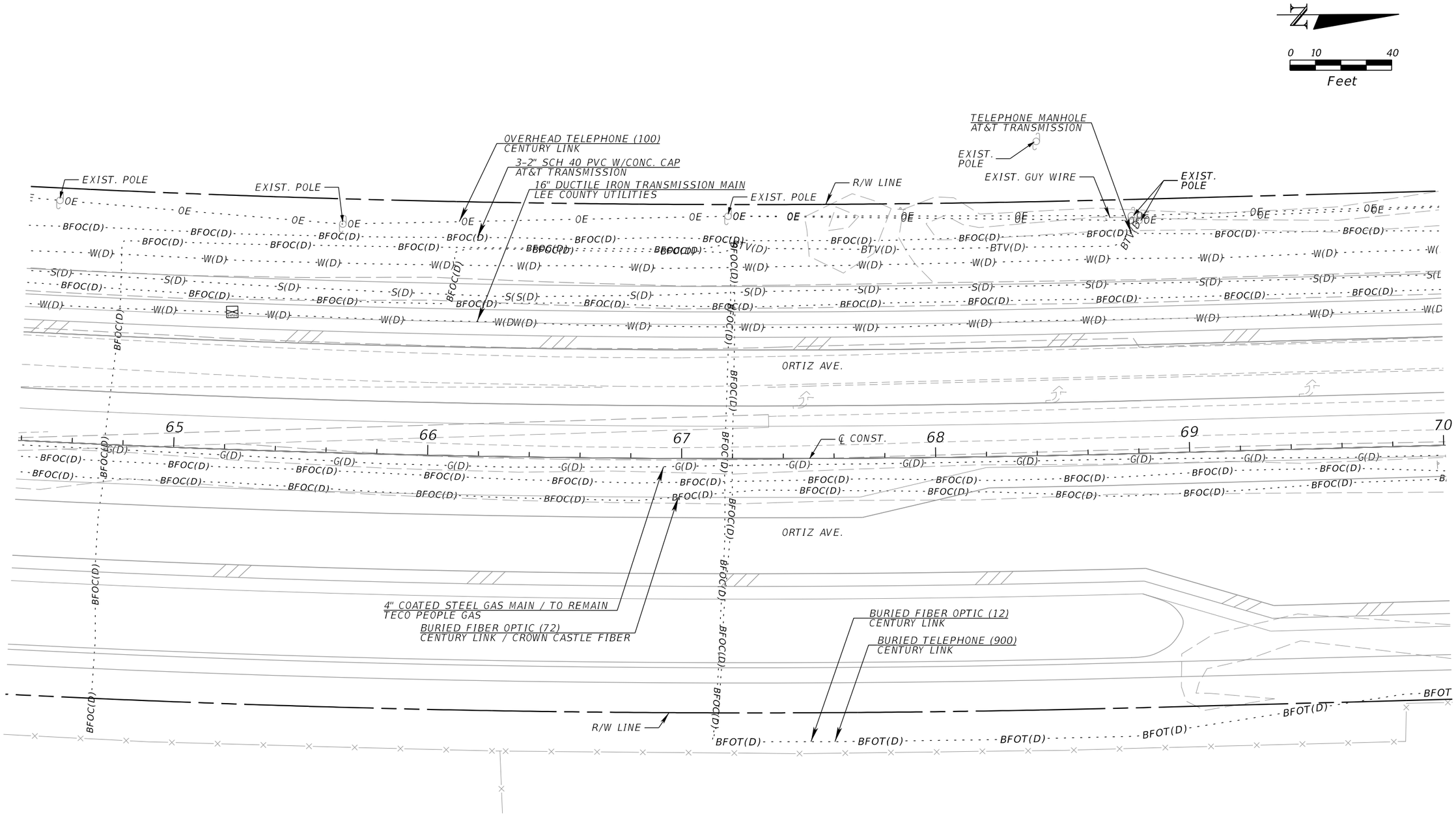

REVISIONS			
DATE	DESCRIPTION	DATE	DESCRIPTION

KCA KISINGER CAMPO & ASSOCIATES
13461 Parker Commons Blvd, Suite 104
Fort Myers, Florida 33912
Engineer of Record: Adrienne Wisdom
P.E. No.: 78492

LEE COUNTY
DEPARTMENT OF TRANSPORTATION

ORTIZ AVENUE

UTILITY ADJUSTMENTS (10)

SHEET NO.
99

THE OFFICIAL RECORD OF THIS SHEET IS THE ELECTRONIC FILE DIGITALLY SIGNED AND SEALED UNDER RULE 61G15-23.004, F.A.C.

astewart 4/1/2020 5:20:01 PM M:\1201814 Ortiz Avenue\Roadway\UTADRD101.dgn

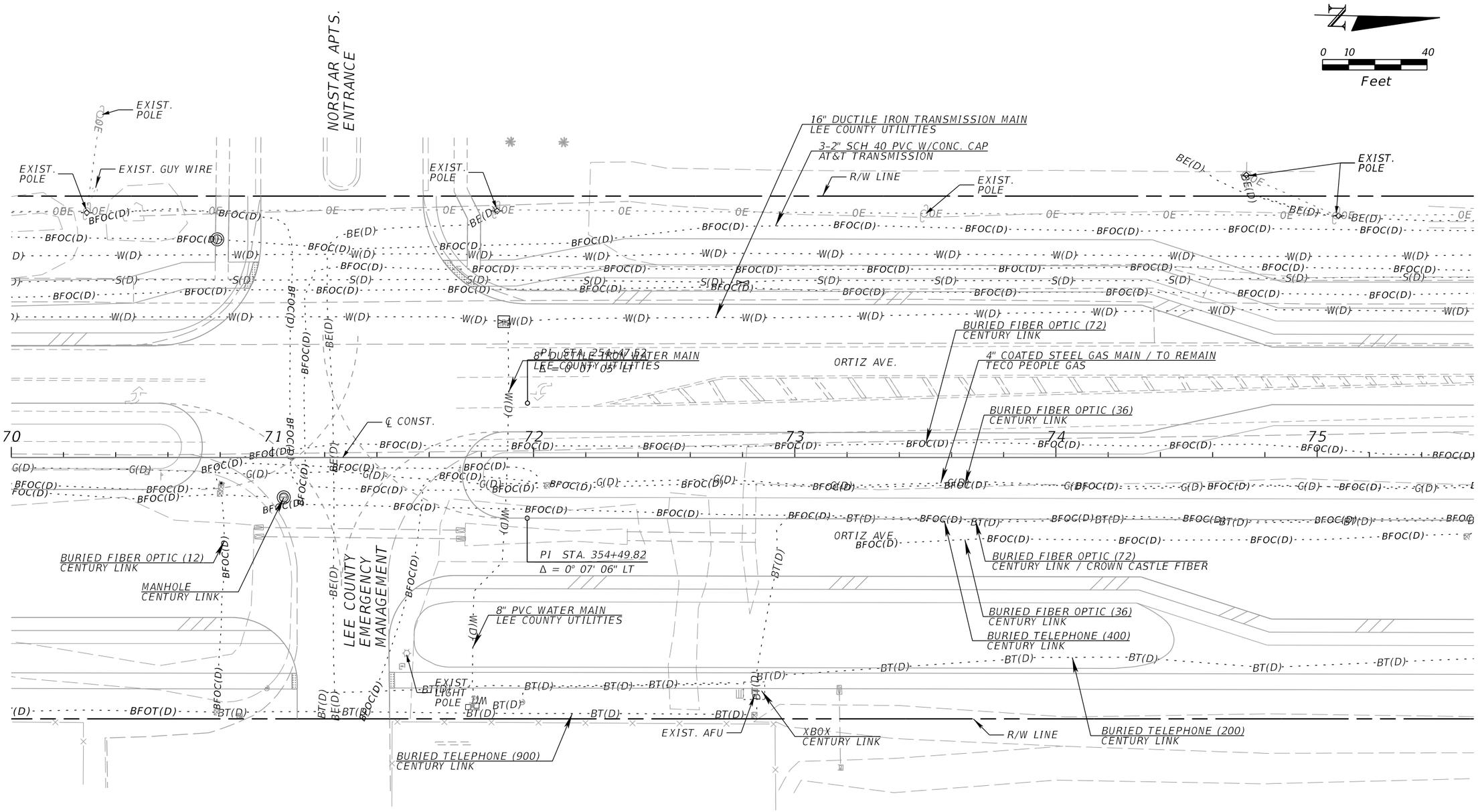

THE OFFICIAL RECORD OF THIS SHEET IS THE ELECTRONIC FILE DIGITALLY SIGNED AND SEALED UNDER RULE 61G15-23.004, F.A.C.

REVISIONS			
DATE	DESCRIPTION	DATE	DESCRIPTION

KCA KISINGER CAMPO & ASSOCIATES
13461 Parker Commons Blvd, Suite 104
Fort Myers, Florida 33912
Engineer of Record: Adrienne Wisdom
P.E. No.: 78492

LEE COUNTY
DEPARTMENT OF TRANSPORTATION

ORTIZ AVENUE

UTILITY ADJUSTMENTS (11)

SHEET NO.
100

astewart 4/1/2020 5:20:02 PM M:\1201814 Ortiz Avenue\Roadway\UTADRD102.dgn

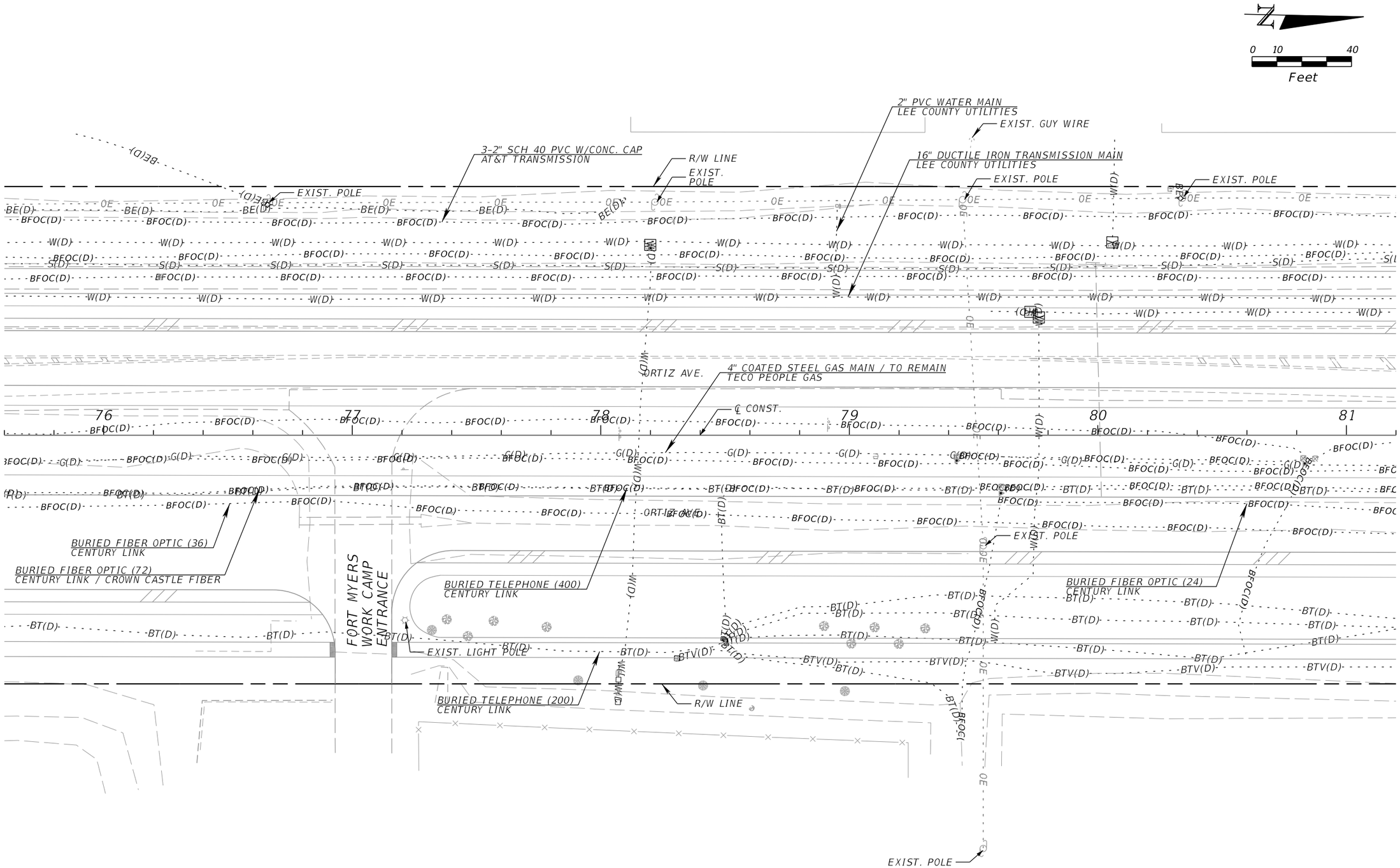

REVISIONS			
DATE	DESCRIPTION	DATE	DESCRIPTION

KCA
KISINGER CAMPO & ASSOCIATES
13461 Parker Commons Blvd, Suite 104
Fort Myers, Florida 33912
Engineer of Record: Adrienne Wisdom
P.E. No.: 78492

LEE COUNTY
DEPARTMENT OF TRANSPORTATION

ORTIZ AVENUE

UTILITY ADJUSTMENTS (12)

SHEET NO.
101

astewart 4/1/2020 5:20:02 PM M:\1201814 Ortiz Avenue\Roadway\UTADRD102.dgn

THE OFFICIAL RECORD OF THIS SHEET IS THE ELECTRONIC FILE DIGITALLY SIGNED AND SEALED UNDER RULE 61G15-23.004, F.A.C.

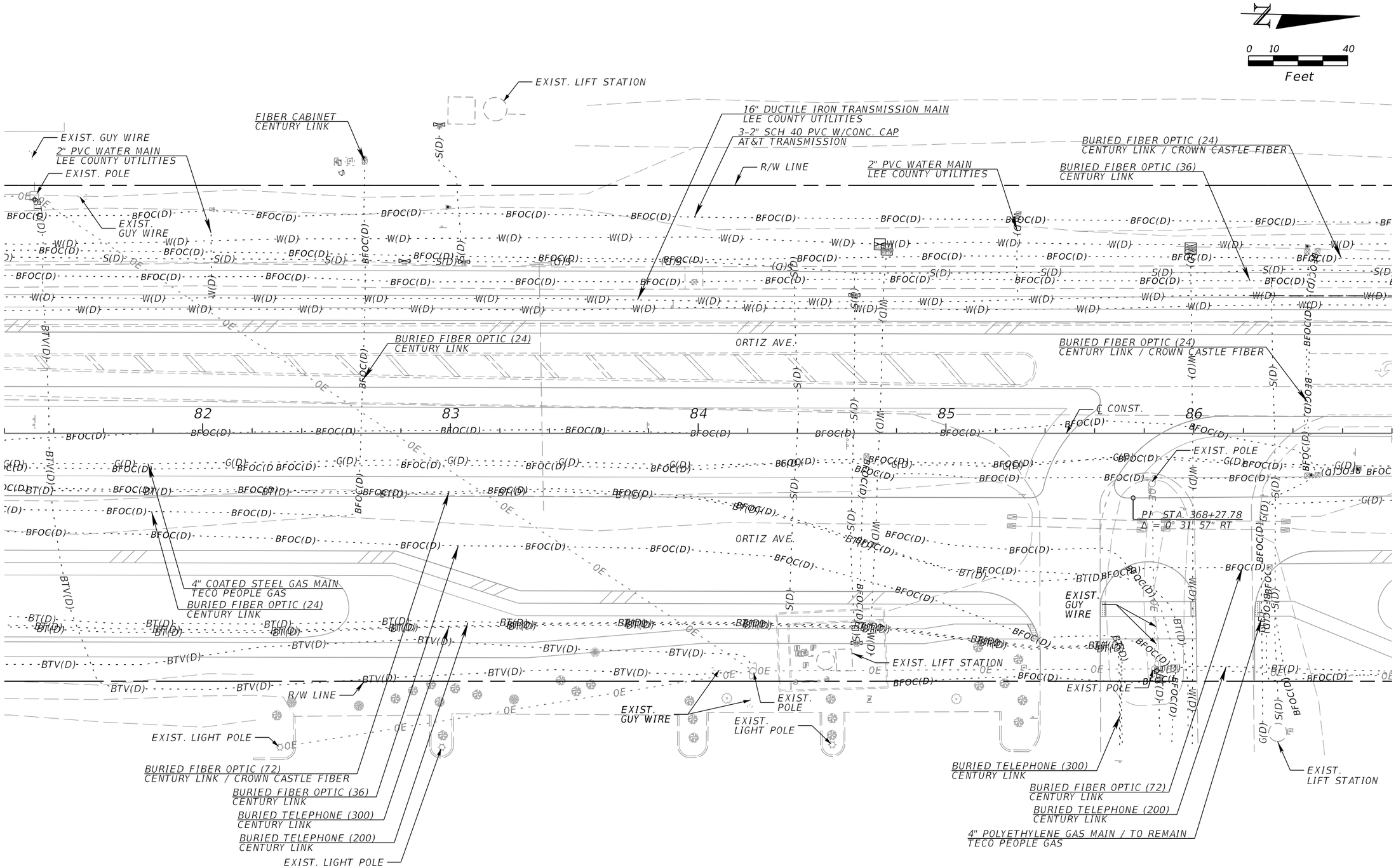

THE OFFICIAL RECORD OF THIS SHEET IS THE ELECTRONIC FILE DIGITALLY SIGNED AND SEALED UNDER RULE 61G15-23.004, F.A.C.

REVISIONS			
DATE	DESCRIPTION	DATE	DESCRIPTION

KCA
KISINGER CAMPO & ASSOCIATES
13461 Parker Commons Blvd, Suite 104
Fort Myers, Florida 33912
Engineer of Record: Adrienne Wisdom
P.E. No.: 78492

LEE COUNTY
DEPARTMENT OF TRANSPORTATION

ORTIZ AVENUE

UTILITY ADJUSTMENTS (13)

SHEET NO.
102

astewart 4/1/2020 5:20:03 PM M:\1201814 Ortiz Avenue\Roadway\UTADRD102.dgn

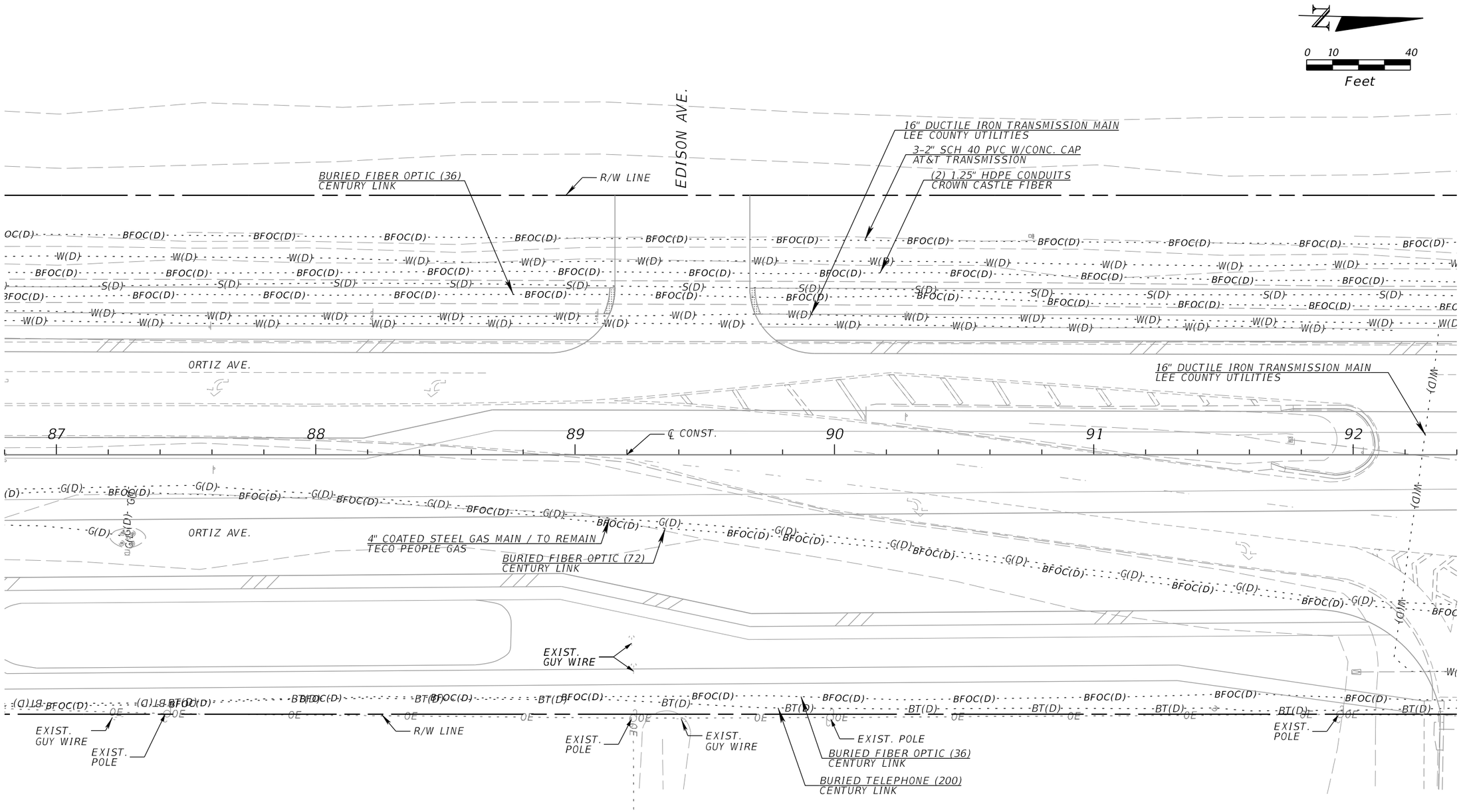

REVISIONS			
DATE	DESCRIPTION	DATE	DESCRIPTION

KCA
KISINGER CAMPO & ASSOCIATES
13461 Parker Commons Blvd, Suite 104
Fort Myers, Florida 33912
Engineer of Record: Adrienne Wisdom
P.E. No.: 78492

LEE COUNTY
DEPARTMENT OF TRANSPORTATION

ORTIZ AVENUE

UTILITY ADJUSTMENTS (14)

SHEET NO.
103

astewart 4/1/2020 5:20:03 PM M:\1201814 Ortiz Avenue\Roadway\UTADRD102.dgn

THE OFFICIAL RECORD OF THIS SHEET IS THE ELECTRONIC FILE DIGITALLY SIGNED AND SEALED UNDER RULE 61G15-23.004, F.A.C.

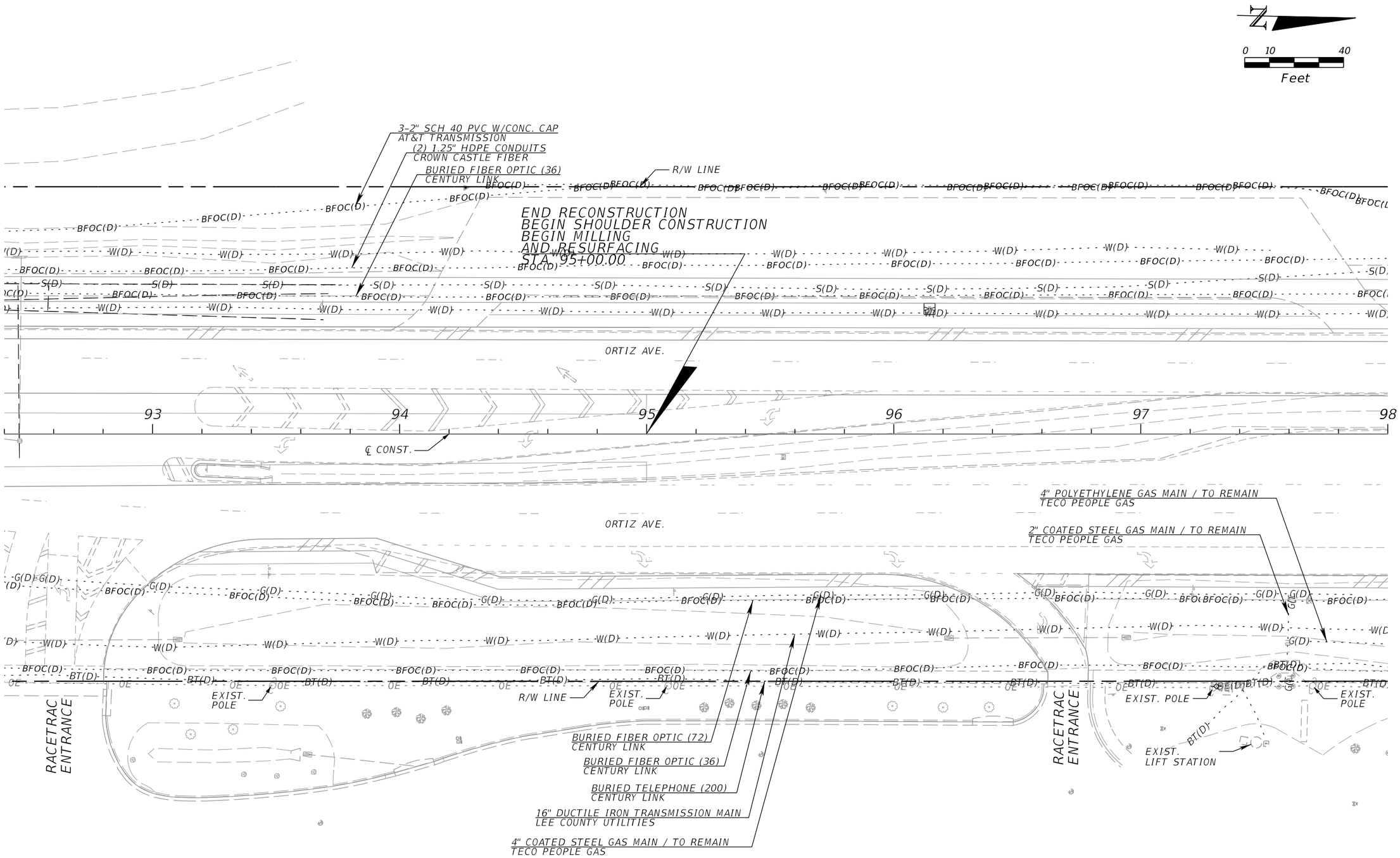

THE OFFICIAL RECORD OF THIS SHEET IS THE ELECTRONIC FILE DIGITALLY SIGNED AND SEALED UNDER RULE 61G15-23.004, F.A.C.

REVISIONS			
DATE	DESCRIPTION	DATE	DESCRIPTION

KCA KISINGER CAMPO & ASSOCIATES
13461 Parker Commons Blvd, Suite 104
Fort Myers, Florida 33912
Engineer of Record: Adrienne Wisdom
P.E. No.: 78492

LEE COUNTY
DEPARTMENT OF TRANSPORTATION

ORTIZ AVENUE

UTILITY ADJUSTMENTS (15)

SHEET NO.
104

astewart 4/1/2020 5:20:03 PM M:\1201814 Ortiz Avenue\Roadway\UTADRD102.dgn

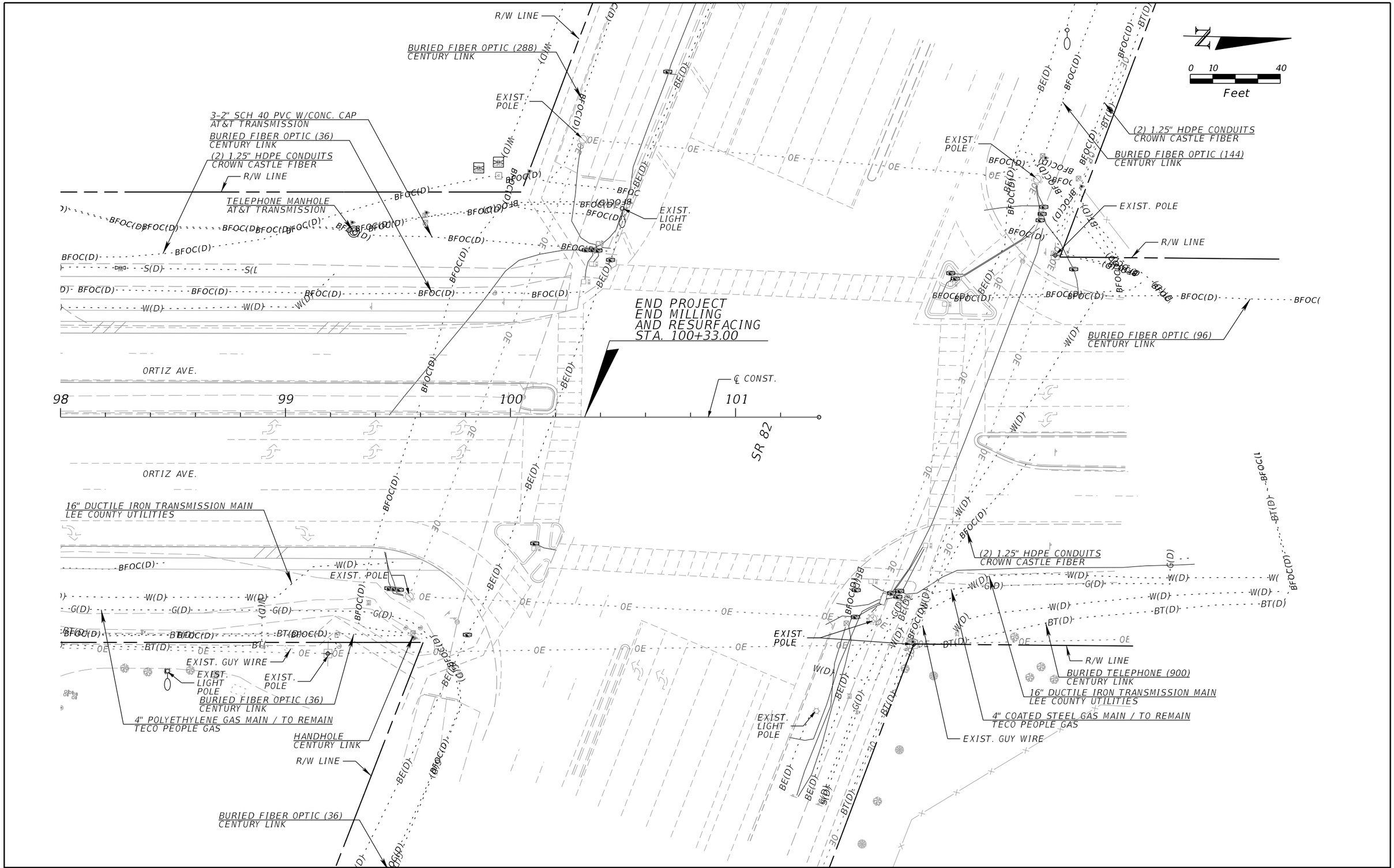

REVISIONS			
DATE	DESCRIPTION	DATE	DESCRIPTION

KCA
KISINGER CAMPO & ASSOCIATES
13461 Parker Commons Blvd, Suite 104
Fort Myers, Florida 33912
Engineer of Record: Adrienne Wisdom
P.E. No.: 78492

LEE COUNTY
DEPARTMENT OF TRANSPORTATION

ORTIZ AVENUE

UTILITY ADJUSTMENTS (16)

SHEET NO.
105

THE OFFICIAL RECORD OF THIS SHEET IS THE ELECTRONIC FILE DIGITALLY SIGNED AND SEALED UNDER RULE 61G15-23.004, F.A.C.

astewart 4/1/2020 5:20:13 PM M:\1201814 Ortiz Avenue\Roadway\UTADRD102.dgn