





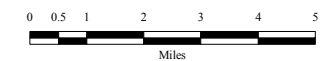
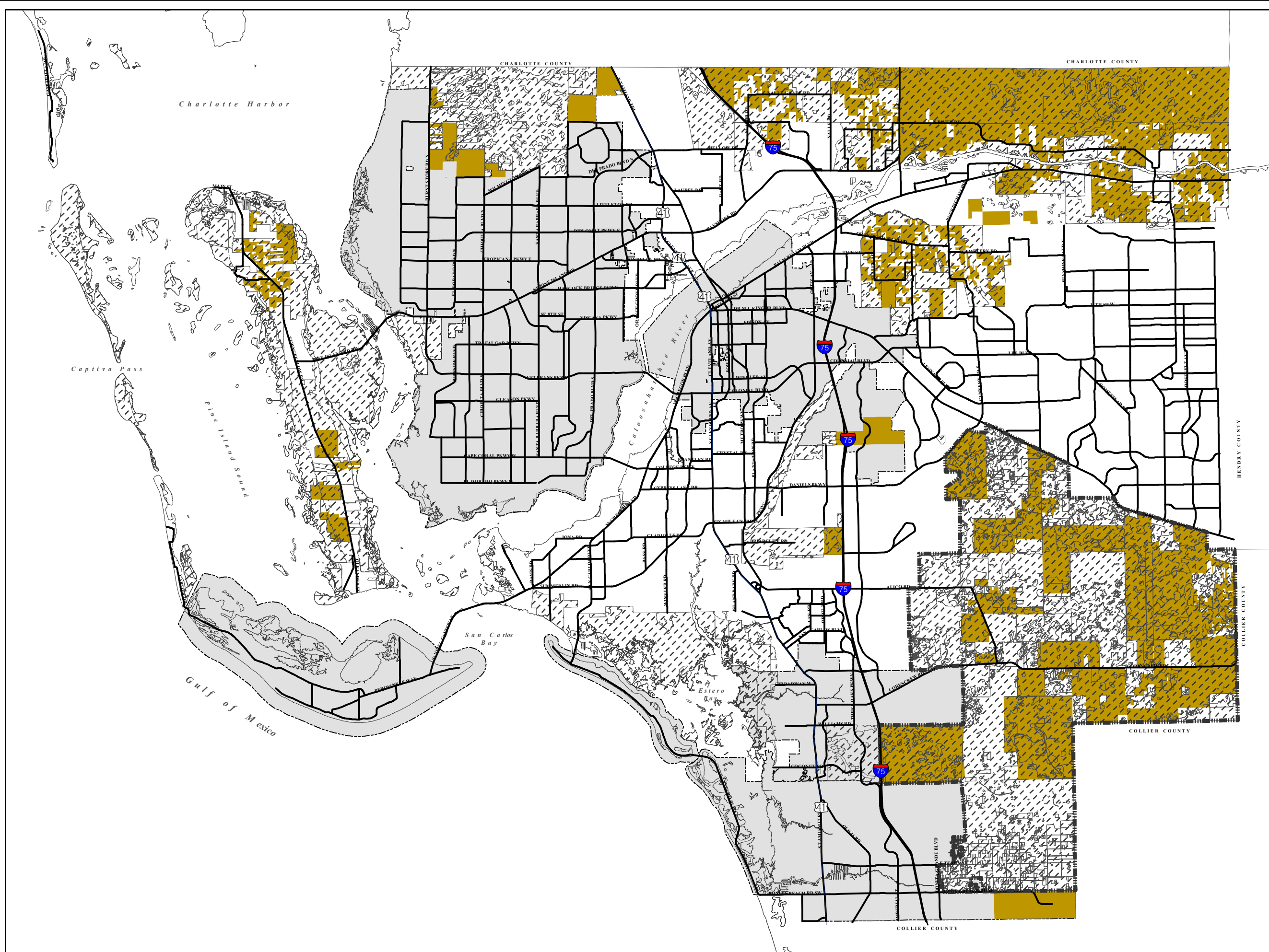


CONTIGUOUS AGRICULTURAL PARCELS OVER 100 ACRES IN NON-URBAN FUTURE LAND USE CATEGORIES

LEGEND

-  Southeast Lee County
-  Major Roads
-  Minor Roads
-  Non-Urban Area
- Agricultural Overlay**
-  Agricultural Areas
-  City Limits



Map Generated: April 2018
 City Limits current to date of map generation.
 Adopted By Ord. No. 94-30, 11/1/94
 Amended By Ord. Nos. 03-04, 10-20, 10-43, 17-23

Lee Plan Map 20