







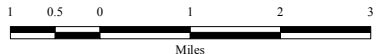


-  Southeast Lee County
-  Existing Acreage Subdivision
-  Mixed-Use Community
-  Rural Golf Course Community
-  Improved Residential Community
-  Environmental Enhancement and Preservation Community
-  City Limits
-  County Line



Map Generated: May 2020
 City limits current to date of map generation

Ordinance No. 10-19, 10-21, 10-43, 12-24, 14-21,
 15-13, 15-14, 17-06, 17-23, 17-24, 19-24



SOUTHEAST DR/GR RESIDENTIAL OVERLAY

Lee Plan Map 17