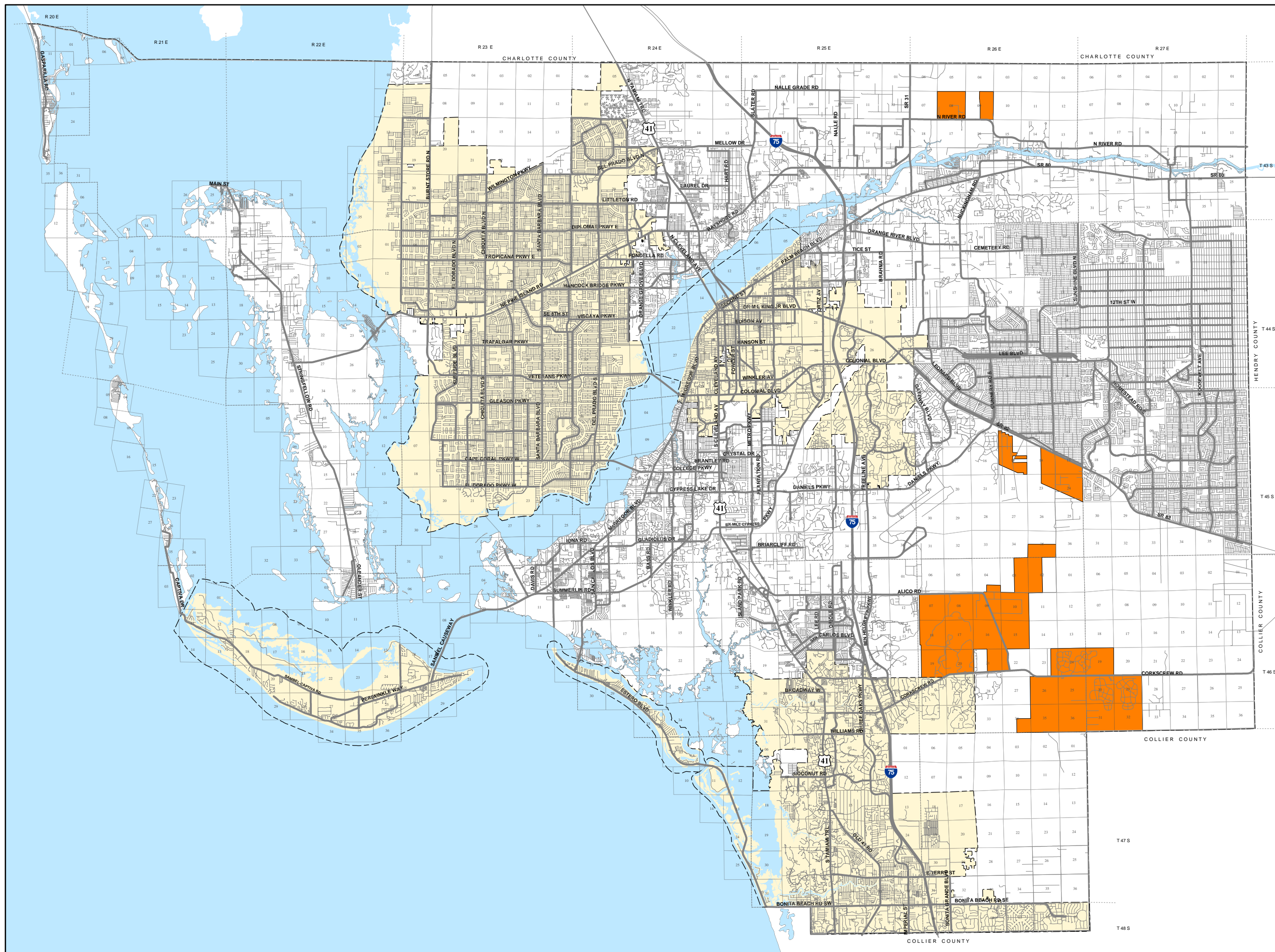


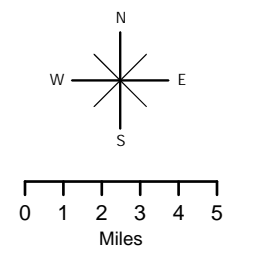


# PRIVATE RECREATIONAL FACILITIES OVERLAY



 Private Recreational Facilities  
 City Limits  
 Ord. No. 99-16, 10-21, 10-43, 17-23, 18-06, 23-24



Map Generated: March 2024  
 City limits current to date of map generation

**Lee Plan Map 1-F**