



Federal Emergency Management Agency

Washington, D.C. 20472

July 30, 2015

RECEIVED
AUG 07 2015

COMMUNITY DEVELOPMENT

CERTIFIED MAIL
RETURN RECEIPT REQUESTED

The Honorable Brian Hamman
Commissioner & Chairman, District 4
Lee County Board of Commissioners
P. O. Box 398
Fort Myers, FL 33902

IN REPLY REFER TO:

Case No.: 15-04-4830P
Community Name: Lee County, FL
Community No.: 125124
Effective Date of
This Revision: **December 14, 2015**

Dear Mr. Hamman:

The Flood Insurance Rate Map for your community has been revised by this Letter of Map Revision (LOMR). Please use the enclosed annotated map panel revised by this LOMR for floodplain management purposes and for all flood insurance policies and renewals issued in your community.

Additional documents are enclosed which provide information regarding this LOMR. Please see the List of Enclosures below to determine which documents are included. Other attachments specific to this request may be included as referenced in the Determination Document. If you have any questions regarding floodplain management regulations for your community or the National Flood Insurance Program (NFIP) in general, please contact the Consultation Coordination Officer for your community. If you have any technical questions regarding this LOMR, please contact the Director, Mitigation Division of the Department of Homeland Security's Federal Emergency Management Agency (FEMA) in Atlanta, Georgia, at (770) 220-5400, or the FEMA Map Information eXchange toll free at 1-877-336-2627 (1-877-FEMA MAP). Additional information about the NFIP is available on our Web site at <http://www.fema.gov/nfip>.

Sincerely,

Luis Rodriguez, P.E., Chief
Engineering Management Branch
Federal Insurance and Mitigation Administration

List of Enclosures:

Letter of Map Revision Determination Document
Annotated Flood Insurance Rate Map

cc: Mr. Robert Stewart
Building Official
Lee County

Mr. Robert Sellers

Mr. Patrick Mostyn, P.E.
Mostyn Engineering Corporation



Federal Emergency Management Agency

Washington, D.C. 20472

LETTER OF MAP REVISION DETERMINATION DOCUMENT

COMMUNITY AND REVISION INFORMATION		PROJECT DESCRIPTION	BASIS OF REQUEST
COMMUNITY	Lee County Florida (Unincorporated Areas)	NO PROJECT	COASTAL ANALYSIS UPDATED TOPOGRAPHIC DATA
	COMMUNITY NO.: 125124		
IDENTIFIER	Boca Grande Isles Phase IV	APPROXIMATE LATITUDE AND LONGITUDE: 26.764, -82.255 SOURCE: Precision Mapping Streets DATUM: NAD 83	
ANNOTATED MAPPING ENCLOSURES		ANNOTATED STUDY ENCLOSURES	
TYPE: FIRM* NO.: 12071C0019F DATE: August 28, 2008		NO REVISION TO THE FLOOD INSURANCE STUDY REPORT	

Enclosures reflect changes to flooding sources affected by this revision.

* FIRM - Flood Insurance Rate Map

FLOODING SOURCE AND REVISED REACH

Gulf of Mexico – area centroid at approximately 900 feet northeast of intersection of Jose Gaspar Drive and Treasure Lane

SUMMARY OF REVISIONS


Flooding Source	Effective Flooding	Revised Flooding	Increases	Decreases
Gulf of Mexico	Zone VE	Zone AE	NONE	YES

* BFEs - Base Flood Elevations

DETERMINATION

This document provides the determination from the Department of Homeland Security's Federal Emergency Management Agency (FEMA) regarding a request for a Letter of Map Revision (LOMR) for the area described above. Using the information submitted, we have determined that a revision to the flood hazards depicted in the Flood Insurance Study (FIS) report or National Flood Insurance Program (NFIP) map is warranted. This document revises the effective NFIP map, as indicated in the attached documentation. Please use the enclosed annotated map panel revised by this LOMR for floodplain management purposes and for all flood insurance policies and renewals in your community.

This determination is based on the flood data presently available. The enclosed documents provide additional information regarding this determination. If you have any questions about this document, please contact the FEMA Map Information eXchange toll free at 1-877-336-2627 (1-877-FEMA MAP) or by letter addressed to the LOMC Clearinghouse, 847 South Pickett Street, Alexandria, VA 22304. Additional Information about the NFIP is available on our Web site at <http://www.fema.gov/nfip>.


 Luis Rodriguez, P.E., Chief
 Engineering Management Branch
 Federal Insurance and Mitigation Administration

15-04-4830P

102-D-A



Federal Emergency Management Agency
Washington, D.C. 20472

**LETTER OF MAP REVISION
DETERMINATION DOCUMENT (CONTINUED)**

COMMUNITY INFORMATION

APPLICABLE NFIP REGULATIONS/COMMUNITY OBLIGATION

We have made this determination pursuant to Section 206 of the Flood Disaster Protection Act of 1973 (P.L. 93-234) and in accordance with the National Flood Insurance Act of 1968, as amended (Title XIII of the Housing and Urban Development Act of 1968, P.L. 90-448), 42 U.S.C. 4001-4128, and 44 CFR Part 65. Pursuant to Section 1361 of the National Flood Insurance Act of 1968, as amended, communities participating in the NFIP are required to adopt and enforce floodplain management regulations that meet or exceed NFIP criteria. These criteria, including adoption of the FIS report and FIRM, and the modifications made by this LOMR, are the minimum requirements for continued NFIP participation and do not supersede more stringent State/Commonwealth or local requirements to which the regulations apply.

COMMUNITY REMINDERS

We based this determination on the 1-percent-annual-chance stillwater elevations computed in the FIS for your community. A comprehensive restudy of your community's flood hazards could establish greater flood hazards in this area.

Your community must regulate all proposed floodplain development and ensure that any permits required by Federal or State/Commonwealth law have been obtained. State/Commonwealth or community officials, based on knowledge of local conditions and in the interest of safety, may set higher standards for construction or may limit development in floodplain areas. If your State/Commonwealth or community has adopted more restrictive or comprehensive floodplain management criteria, those criteria take precedence over the minimum NFIP requirements.

We will not print and distribute this LOMR to primary users, such as local insurance agents or mortgage lenders; instead, the community will serve as a repository for the new data. We encourage you to disseminate the information in this LOMR by preparing a news release for publication in your community's newspaper that describes the revision and explains how your community will provide the data and help interpret the NFIP maps. In that way, interested persons, such as property owners, insurance agents, and mortgage lenders, can benefit from the information.

We have designated a Consultation Coordination Officer (CCO) to assist your community. The CCO will be the primary liaison between your community and FEMA. For information regarding your CCO, please contact:

Mr. Jesse Munoz
Director, Mitigation Division
Federal Emergency Management Agency, Region IV
Koger Center - Rutgers Building, 3003 Chamblee Tucker Road
Atlanta, GA 30341
(770) 220-5400

This determination is based on the flood data presently available. The enclosed documents provide additional information regarding this determination. If you have any questions about this document, please contact the FEMA Map Information eXchange toll free at 1-877-336-2627 (1-877-FEMA MAP) or by letter addressed to the LOMC Clearinghouse, 847 South Pickett Street, Alexandria, VA 22304. Additional Information about the NFIP is available on our Web site at <http://www.fema.gov/nfip>.

Luis Rodriguez, P.E., Chief
Engineering Management Branch
Federal Insurance and Mitigation Administration



Federal Emergency Management Agency

Washington, D.C. 20472

LETTER OF MAP REVISION DETERMINATION DOCUMENT (CONTINUED)

STATUS OF THE COMMUNITY NFIP MAPS

We will not physically revise and republish the FIRM for your community to reflect the modifications made by this LOMR at this time. When changes to the previously cited FIRM panel warrant physical revision and republication in the future, we will incorporate the modifications made by this LOMR at that time.

This determination is based on the flood data presently available. The enclosed documents provide additional information regarding this determination. If you have any questions about this document, please contact the FEMA Map Information eXchange toll free at 1-877-336-2627 (1-877-FEMA MAP) or by letter addressed to the LOMC Clearinghouse, 847 South Pickett Street, Alexandria, VA 22304. Additional Information about the NFIP is available on our Web site at <http://www.fema.gov/nfip>.

A handwritten signature in black ink, appearing to read "Luis Rodriguez".

Luis Rodriguez, P.E., Chief
Engineering Management Branch
Federal Insurance and Mitigation Administration



Federal Emergency Management Agency

Washington, D.C. 20472

LETTER OF MAP REVISION DETERMINATION DOCUMENT (CONTINUED)

PUBLIC NOTIFICATION OF REVISION

A notice of changes will be published in the Federal Register. This information also will be published in your local newspaper on or about the dates listed below and through FEMA's Flood Hazard Mapping Web site at https://www.floodmaps.fema.gov/fhm/Scripts/bfe_main.asp.

LOCAL NEWSPAPER

Name: *Fort Myers News-Press*

Dates: August 7, 2015 and August 14, 2015

Within 90 days of the second publication in the local newspaper, a citizen may request that we reconsider this determination. Any request for reconsideration must be based on scientific or technical data. Therefore, this letter will be effective only after the 90-day appeal period has elapsed and we have resolved any appeals that we receive during this appeal period. Until this LOMR is effective, the revised flood hazard information presented in this LOMR may be changed.

This determination is based on the flood data presently available. The enclosed documents provide additional information regarding this determination. If you have any questions about this document, please contact the FEMA Map Information eXchange toll free at 1-877-336-2627 (1-877-FEMA MAP) or by letter addressed to the LOMC Clearinghouse, 847 South Pickett Street, Alexandria, VA 22304. Additional Information about the NFIP is available on our Web site at <http://www.fema.gov/nfip>.

A handwritten signature in black ink, appearing to read "Luis Rodriguez".

Luis Rodriguez, P.E., Chief
Engineering Management Branch
Federal Insurance and Mitigation Administration

**Lee County
Unincorporated Areas
125124**

Gasparilla Sound

**ZONE VE
(EL 10)**

**HOAGEN
KEY DRIVE**

HOGEN KEY

**JACK
POINT LN**

**REVISED
AREA**

**AREA REVISED
BY LOMR EFFECTIVE
OCTOBER 3, 2013**

**JOSE GASPAR
DRIVE**

**ZONE AE
(EL 10)**

**AREA REVISED
BY LOMR EFFECTIVE
MAY 12, 2015**

**ZONE AE
(EL 10)**


**ZONE AE
(EL 10)**

**ZONE VE
(EL 10)**

Charlotte Harbor

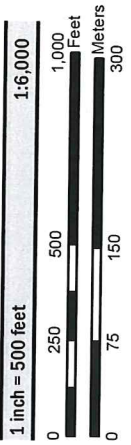
TREASURE LANE

JOINS PANEL 0038
29° 61' 00" N



SCALE

Map Projection:
NAD 1983 StatePlane Florida West FIPS 0902 Feet;
Western Hemisphere; Vertical Datum: NAVD 88



National Flood Insurance Program

NATIONAL FLOOD INSURANCE PROGRAM
FLOOD INSURANCE RATE MAP
LEE COUNTY, FLORIDA
and Incorporated Areas
PANEL 19 of 685

Panel Contains:
COMMUNITY
LEE COUNTY

NUMBER 125124
PANEL SUFFIX 0019 F

**REVISED TO
REFLECT LOMR
DATED: December 14, 2015**

VERSION NUMBER 2.1.3.0
MAP NUMBER 12071C0019F
EFFECTIVE DATE AUGUST 28, 2008