FLOOD INSURANCE STUDY

LEE COUNTY, FLORIDA
AND INCORPORATED AREAS

COMMUNITY NAME	COMMUNITY NUMBER
BONITA SPRINGS, CITY OF	120680
CAPE CORAL, CITY OF	125095
ESTERO, VILLAGE OF	120260
FORT MYERS, CITY OF	125106
FORT MYERS BEACH, TOWN OF	120673
LEE COUNTY, UNINCORPORATED AREAS	125124
SANIBEL, CITY OF	120402

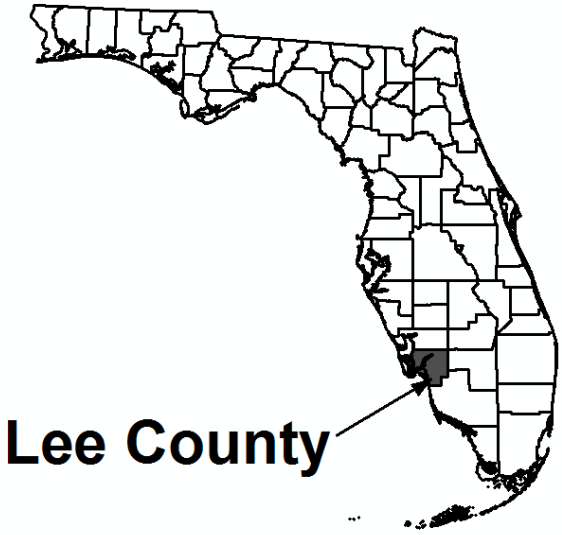

REVISED:
DECEMBER 7, 2018

Federal Emergency Management Agency

FLOOD INSURANCE STUDY NUMBER
12071CV002B

NOTICE TO
FLOOD INSURANCE STUDY USERS

Communities participating in the National Flood Insurance Program have established repositories of flood hazard data for floodplain management and flood insurance purposes. This Flood Insurance Study may not contain all data available within the repository. It is advisable to contact the community repository for any additional data.

Part or all of this Flood Insurance Study may be revised and republished at any time. In addition, part of this Flood Insurance Study may be revised by the Letter of Map Revision process, which does not involve republication or redistribution of the Flood Insurance Study. It is, therefore, the responsibility of the user to consult with community officials and to check the community repository to obtain the most current Flood Insurance Study components. A listing of the Community Map Repositories can be found on the Index Map.

Initial Countywide FIS Effective Date: August 28, 2008

Revised Countywide FIS Date: December 7, 2018

TABLE OF CONTENTS – December 7, 2018 – Volume 1

Page

1.0 INTRODUCTION 1

1.1 Purpose of Study 1

1.2 Authority and Acknowledgments 1

1.3 Coordination 3

2.0 AREA STUDIED 5

2.1 Scope of Study 5

2.2 Community Description 8

2.3 Principal Flood Problems 9

2.4 Flood Protection Measures 12

3.0 ENGINEERING METHODS 14

3.1 Hydrologic Analyses 14

3.2 Hydraulic Analyses 26

3.3 Vertical Datum 40

4.0 FLOODPLAIN MANAGEMENT APPLICATIONS 41

4.1 Floodplain Boundaries 41

4.2 Floodways 42

4.3 Velocity Zones 43

5.0 INSURANCE APPLICATION 98

6.0 FLOOD INSURANCE RATE MAP 100

7.0 OTHER STUDIES 102

8.0 LOCATION OF DATA 102

9.0 BIBLIOGRAPHY AND REFERENCES 102

TABLE OF CONTENTS – December 7, 2018 – Volume 1 (continued)

FIGURES

Page

Figure 1 – Historical Storm Tracks 13
Figure 2 – Transect Schematic 31
Figure 3 – Transect Location Map 33
Figure 4 – Floodway Schematic 43

TABLES

Page

Table 1 – CCO Meeting Dates 4
Table 2 – Flooding Sources Studied By Detailed Methods 5
Table 3 – 2008 Countywide Scope of Study 6
Table 4 – Letter of Map Change 8
Table 5 – Parameter Values for Surge Elevations 16
Table 6 – Summary of Coastal Stillwater Elevations 17
Table 7 – Design Storm Rainfall Amounts – Ten Mile Canal Basin 21
Table 8 – Summary of Discharges 21
Table 9 – Transect Descriptions 34
Table 10 – Transect Data 36
Table 11 – Floodway Data 98
Table 12 – Community Map History 101

TABLE OF CONTENTS – December 7, 2018 – Volume 2 (continued)

EXHIBITS

Exhibit 1 – Flood Profiles

Bayshore Creek	Panels 01P-02P
Bedman Creek/Dog Canal	Panels 03P-06P
Billy Creek	Panels 07P-08P
Carrell Canal	Panels 09P-10P
Chapel Branch Creek	Panels 11P-12P

TABLE OF CONTENTS – December 7, 2018 – Volume 2 (continued)

EXHIBITS – (continued)

Exhibit 1 – Flood Profiles (continued)

Cypress Creek	Panels 13P-14P
Daughtrey Creek	Panels 15P-17P
East Branch Daughtrey Creek	Panels 18P-19P
East Branch Yellow Fever Creek	Panels 20P-22P
Estero River,	Panels 23P-25P
Fichter Creek,	Panel 26P
Ford Street Canal	Panels 27P-28P
Halfway Creek	Panels 29P-30P
Halls Creek	Panel 31P
Hancock Creek	Panel 32P
Hickey Creek/Hickey Creek Drainageway	Panels 33P-35P
Hickey Creek (Upstream of Hickey Creek Drainageway)	Panel 36P
Imperial River	Panels 37P-38P
Kickapoo Creek	Panel 39P
L-3 Canal	Panels 40P-41P
Leitner Creek	Panels 42P-43P
Manuels Branch	Panels 44P-45P
Marsh Point Creek	Panels 46P-47P
Mullock Creek	Panel 48P
Mullock Creek Tributary	Panel 49P
North Colonial Waterway	Panel 50P
Oak Creek	Panel 51P
Orange River	Panels 52P-53P
Owl Creek	Panels 54P-55P
Palm Creek	Panels 56P-58P
Popash Creek	Panels 59P-61P
Powell Creek/Powell Bypass	Panels 62P-64P
Powell Creek (upstream of confluence of Powell Bypass)	Panel 65P
Powell Creek Tributary No. 1	Panel 66P
Six Mile Cypress Slough	Panels 67P-70P
South Branch	Panel 71P
Spanish Canal	Panel 72P
Spanish Creek	Panels 73P-75P
Spring Creek	Panels 76P-77P
Stricklin Gully	Panel 78P
Stroud Creek	Panels 79P-80P
Telegraph Creek	Panels 81P-82P
Ten Mile Canal	Panels 83P-87P
Trout Creek/Curry Lake Canal	Panels 88P-89P
Winkler Canal	Panels 90P-91P
Yellow Fever Creek	Panel 92P

TABLE OF CONTENTS – December 7, 2018 – Volume 2 (continued)

EXHIBITS – (continued)

Exhibit 1 – Flood Profiles (continued)

Tributary L-1 (Yellow Fever Creek Tributary) Panel 93P
Tributary L-2 (Yellow Fever Creek Tributary) Panel 94P

Exhibit 2 – Flood Insurance Rate Map Index
Flood Insurance Rate Map

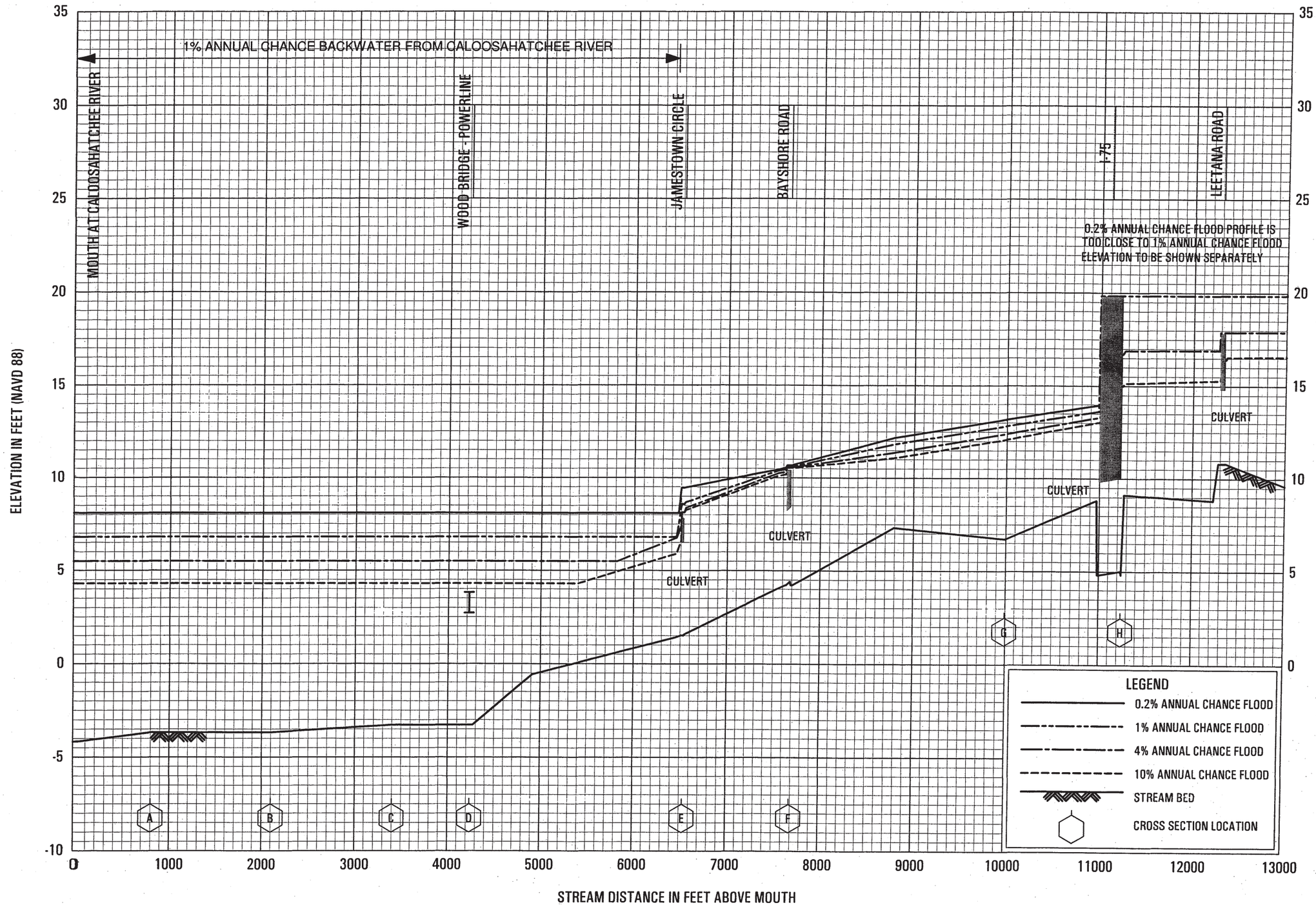

FLOOD PROFILES

BAYSHORE CREEK

FEDERAL EMERGENCY MANAGEMENT AGENCY

LEE COUNTY, FL

AND INCORPORATED AREAS

01P



FLOOD PROFILES

BAYSHORE CREEK

FEDERAL EMERGENCY MANAGEMENT AGENCY

LEE COUNTY, FL

AND INCORPORATED AREAS

02P

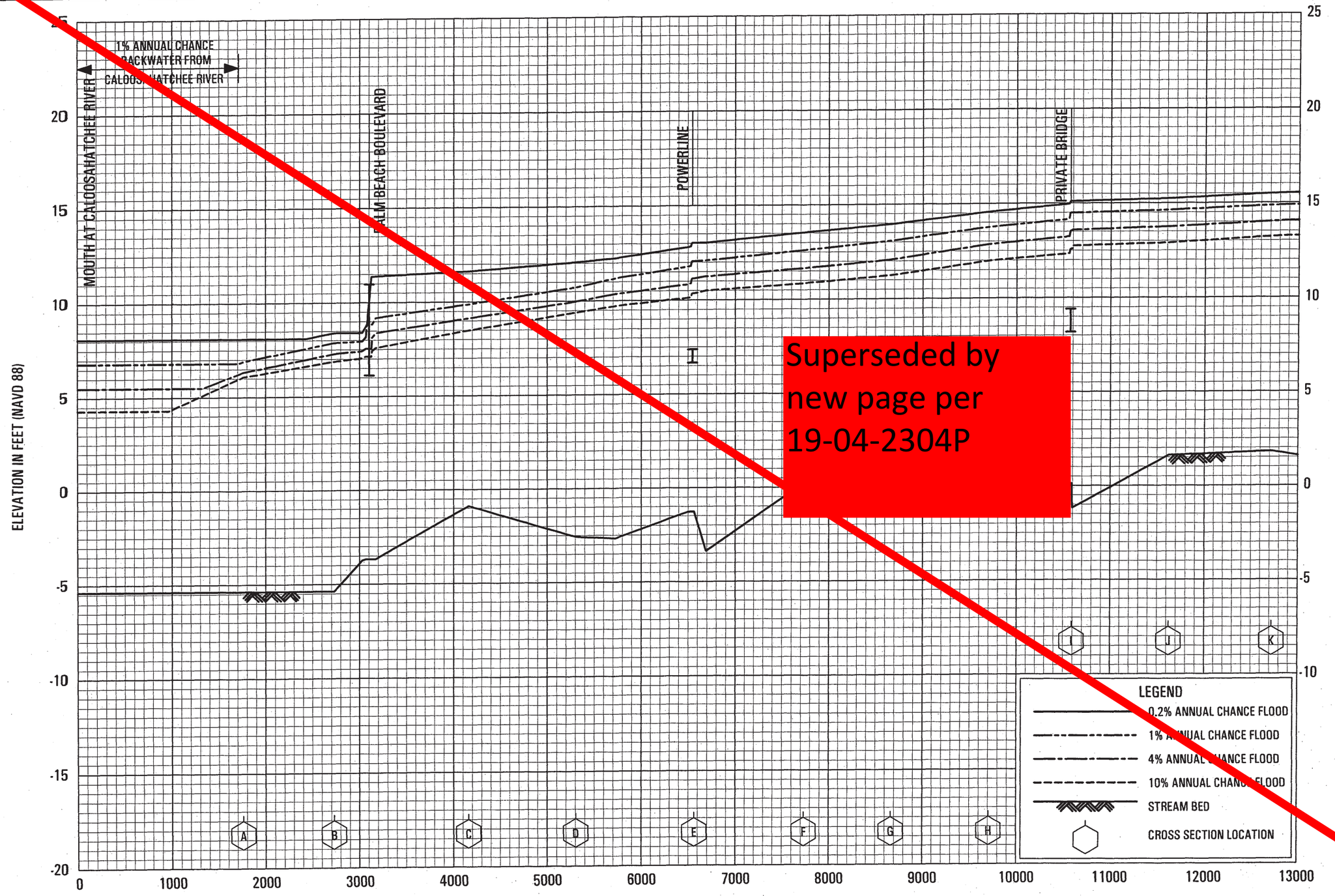

Superseded by new page per 19-04-2304P

FLOOD PROFILES

BEDMAN CREEK / DOG CANAL

FEDERAL EMERGENCY MANAGEMENT AGENCY

LEE COUNTY, FL

AND INCORPORATED AREAS

03P

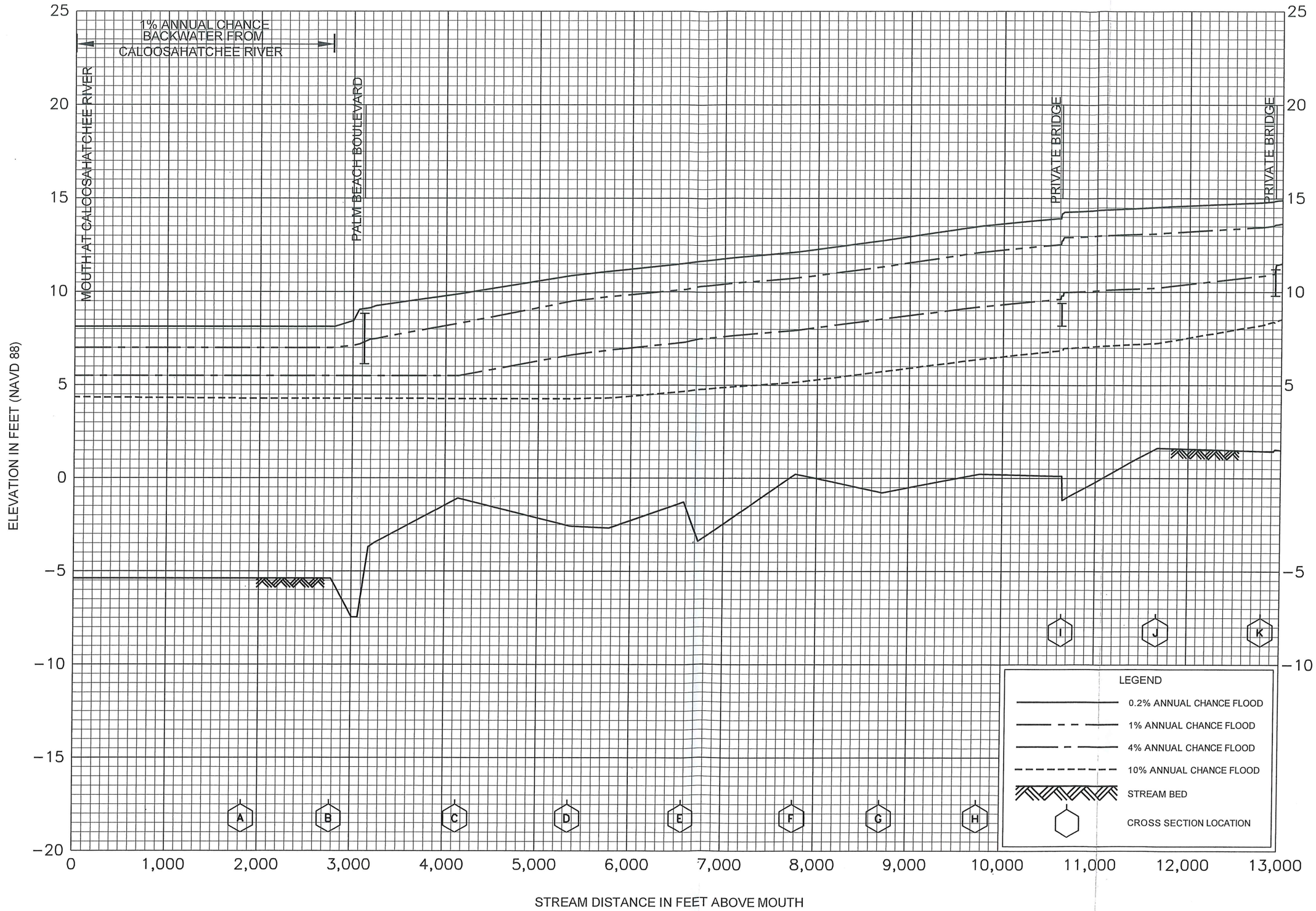

FLOOD PROFILES

REVISED TO REFLECT LOMR
EFFECTIVE: December 26, 2019

BEDMAN CREEK / DOG CANAL

FEDERAL EMERGENCY MANAGEMENT AGENCY

LEE COUNTY
AND INCORPORATED AREAS

03P

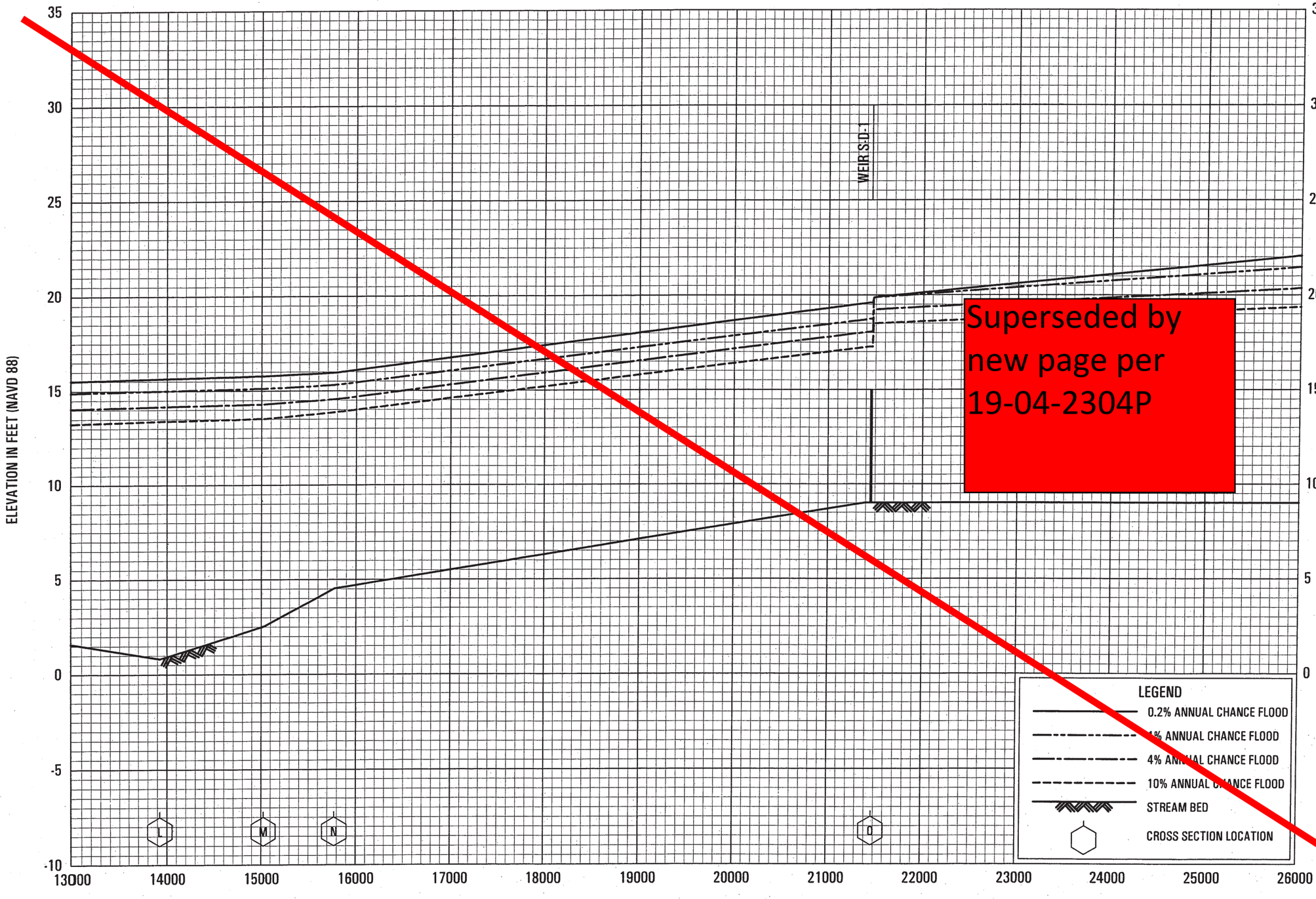

Superseded by new page per 19-04-2304P

FLOOD PROFILES

BEDMAN CREEK / DOG CANAL

FEDERAL EMERGENCY MANAGEMENT AGENCY

LEE COUNTY, FL

AND INCORPORATED AREAS

04P

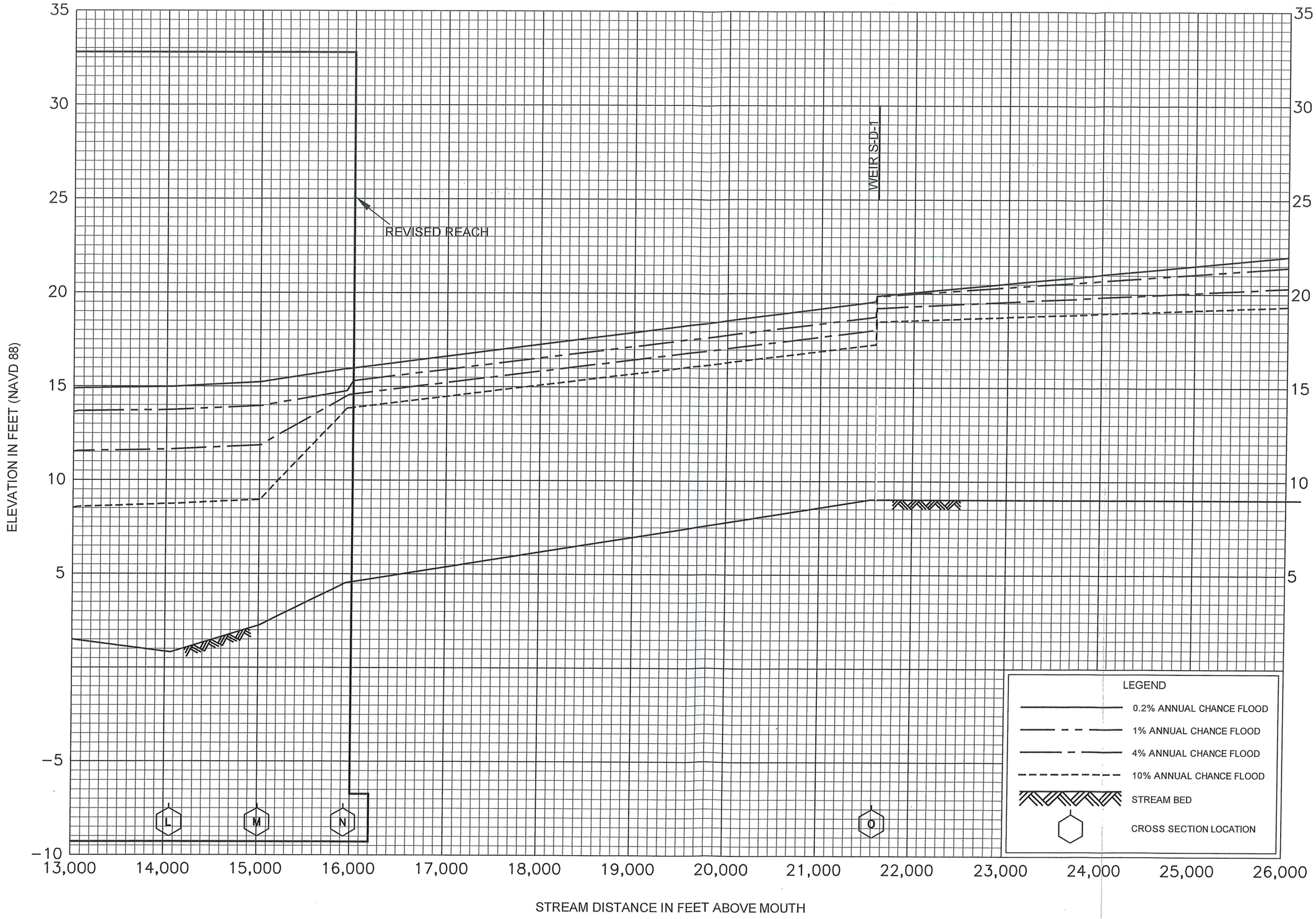

FLOOD PROFILES

REVISED TO
REFLECT LOMR
EFFECTIVE: December 26, 2019

BEDMAN CREEK / DOG CANAL

FEDERAL EMERGENCY MANAGEMENT AGENCY

LEE COUNTY, FL
AND INCORPORATED AREAS

04P



this page has been superseded by a new 06P page dated November 22, 2019 per LOMR 18-04-7584P

FLOOD PROFILES

BEDMAN CREEK / DOG CANAL

FEDERAL EMERGENCY MANAGEMENT AGENCY

LEE COUNTY, FL

AND INCORPORATED AREAS

05P

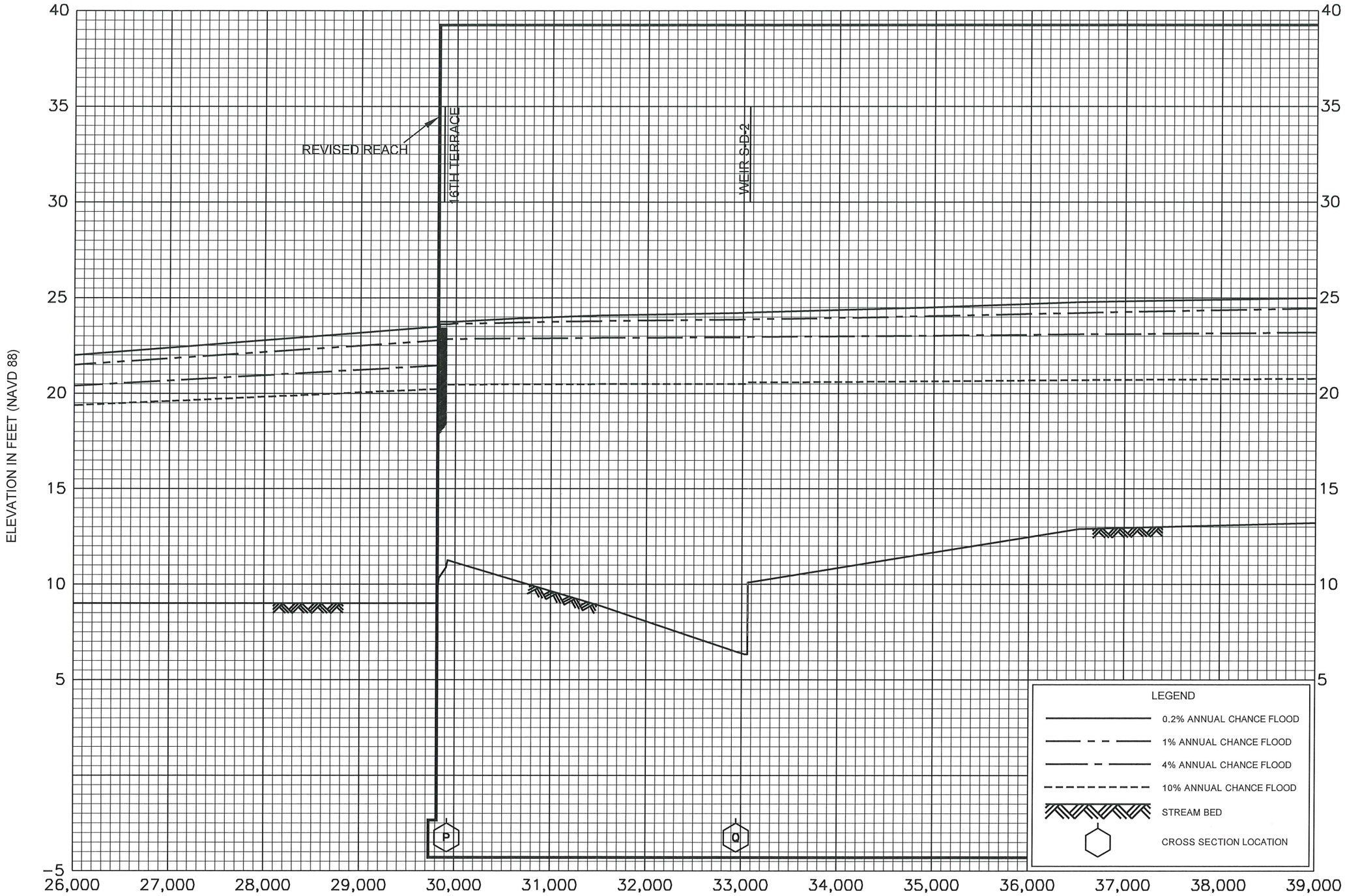

REVISED TO
REFLECT LOMR
EFFECTIVE: November 22, 2019

FLOOD PROFILES

BEDMAN CREEK / DOG CANAL

FEDERAL EMERGENCY MANAGEMENT AGENCY

LEE COUNTY, FL
AND INCORPORATED AREAS

05P

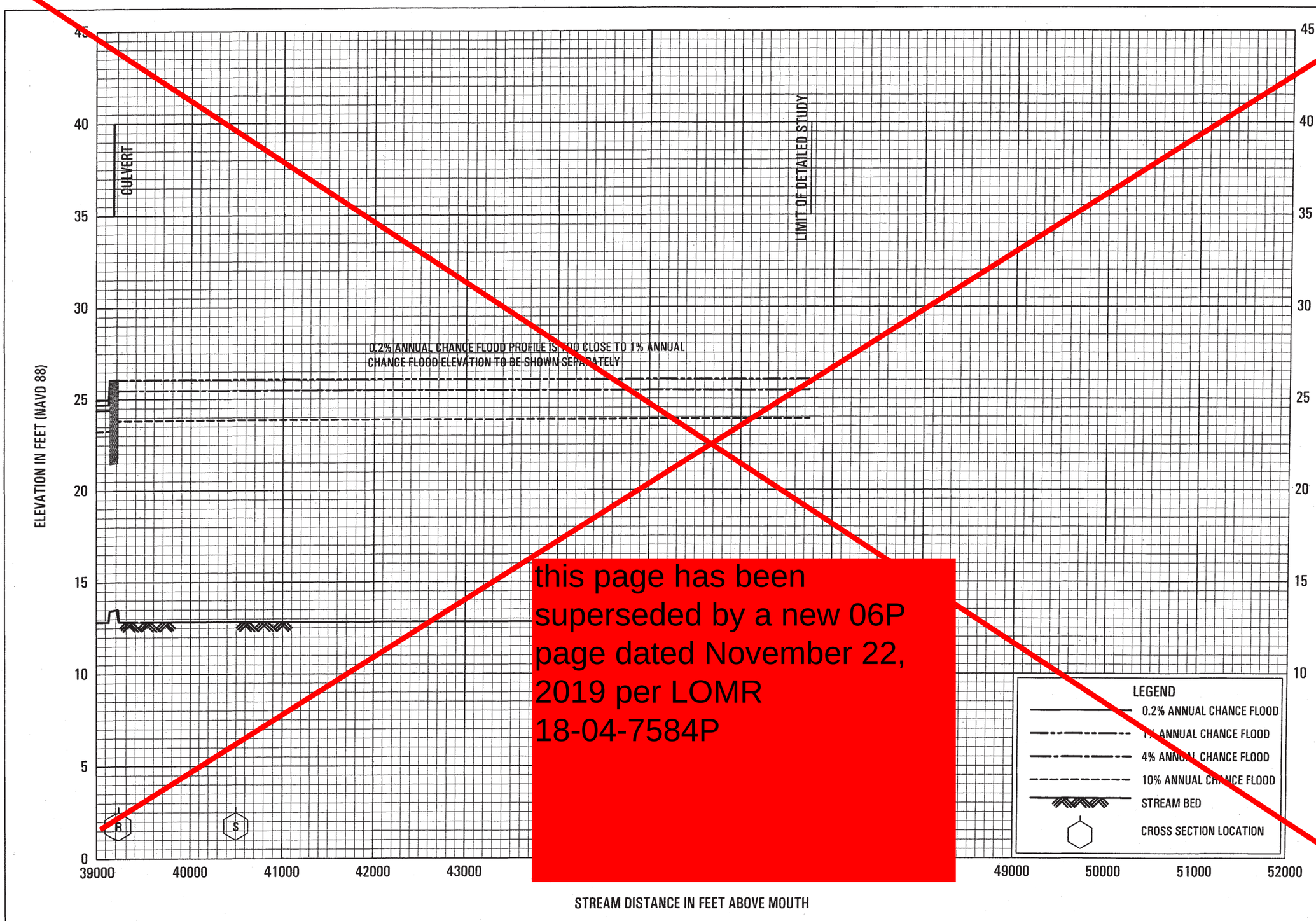

this page has been superseded by a new 06P page dated November 22, 2019 per LOMR 18-04-7584P

FLOOD PROFILES

BEDMAN CREEK / DOG CANAL

FEDERAL EMERGENCY MANAGEMENT AGENCY

LEE COUNTY, FL

AND INCORPORATED AREAS

06P

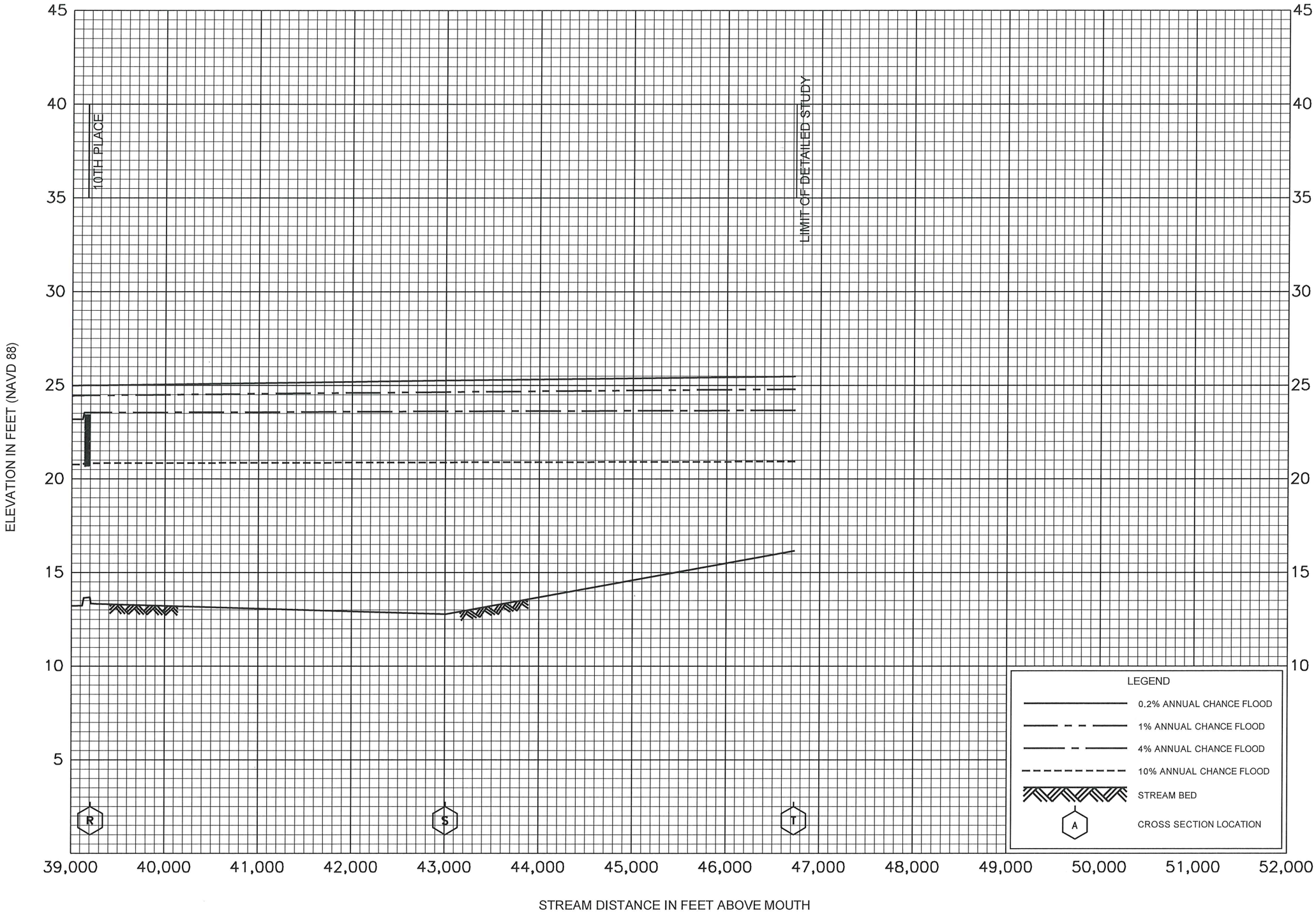

REVISED TO
REFLECT LOMR
EFFECTIVE: November 22, 2019

FLOOD PROFILES

BEDMAN CREEK / DOG CANAL

FEDERAL EMERGENCY MANAGEMENT AGENCY

LEE COUNTY, FL
AND INCORPORATED AREAS

06P

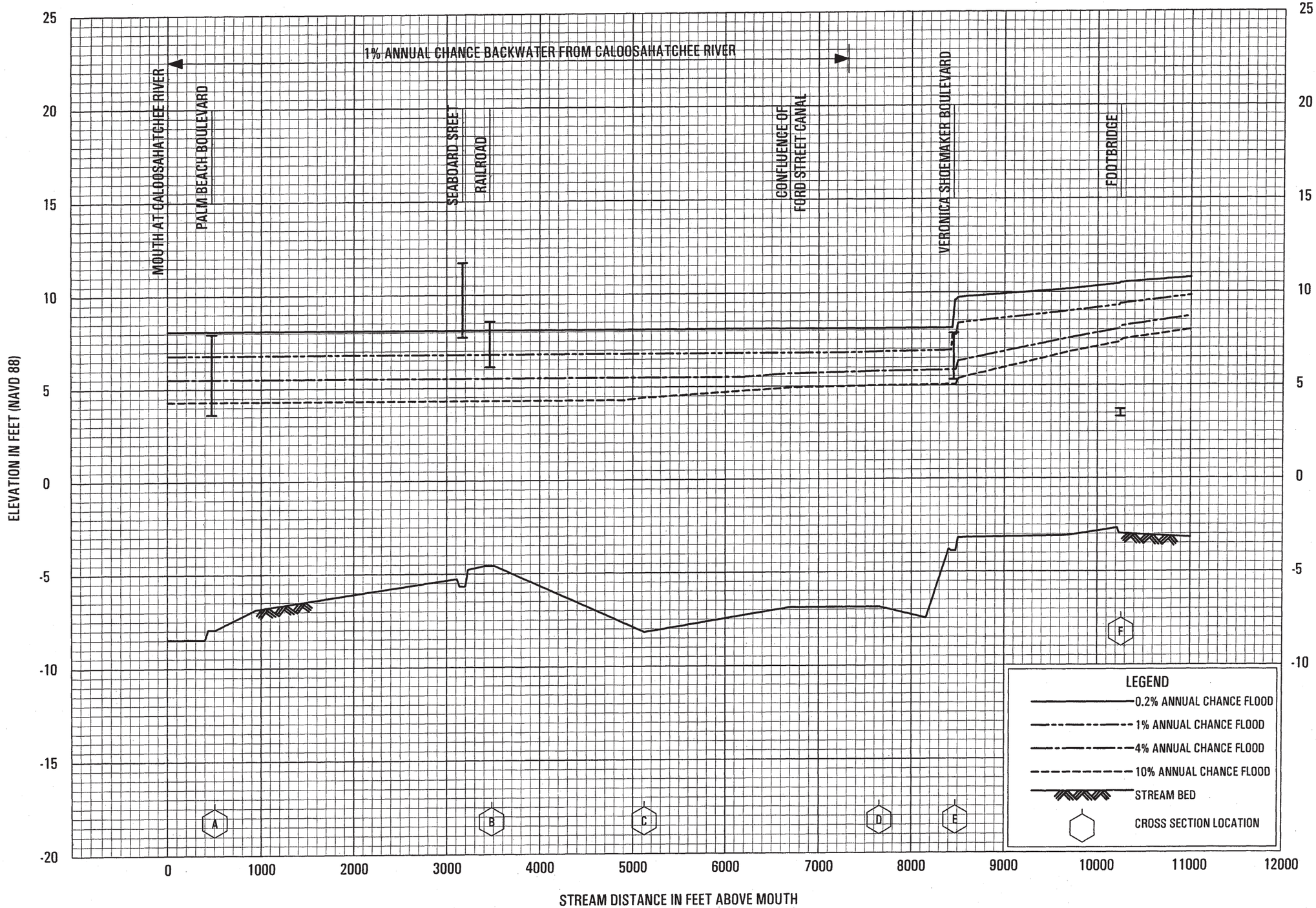

FLOOD PROFILES

BILLY CREEK

FEDERAL EMERGENCY MANAGEMENT AGENCY

LEE COUNTY, FL

AND INCORPORATED AREAS

07P

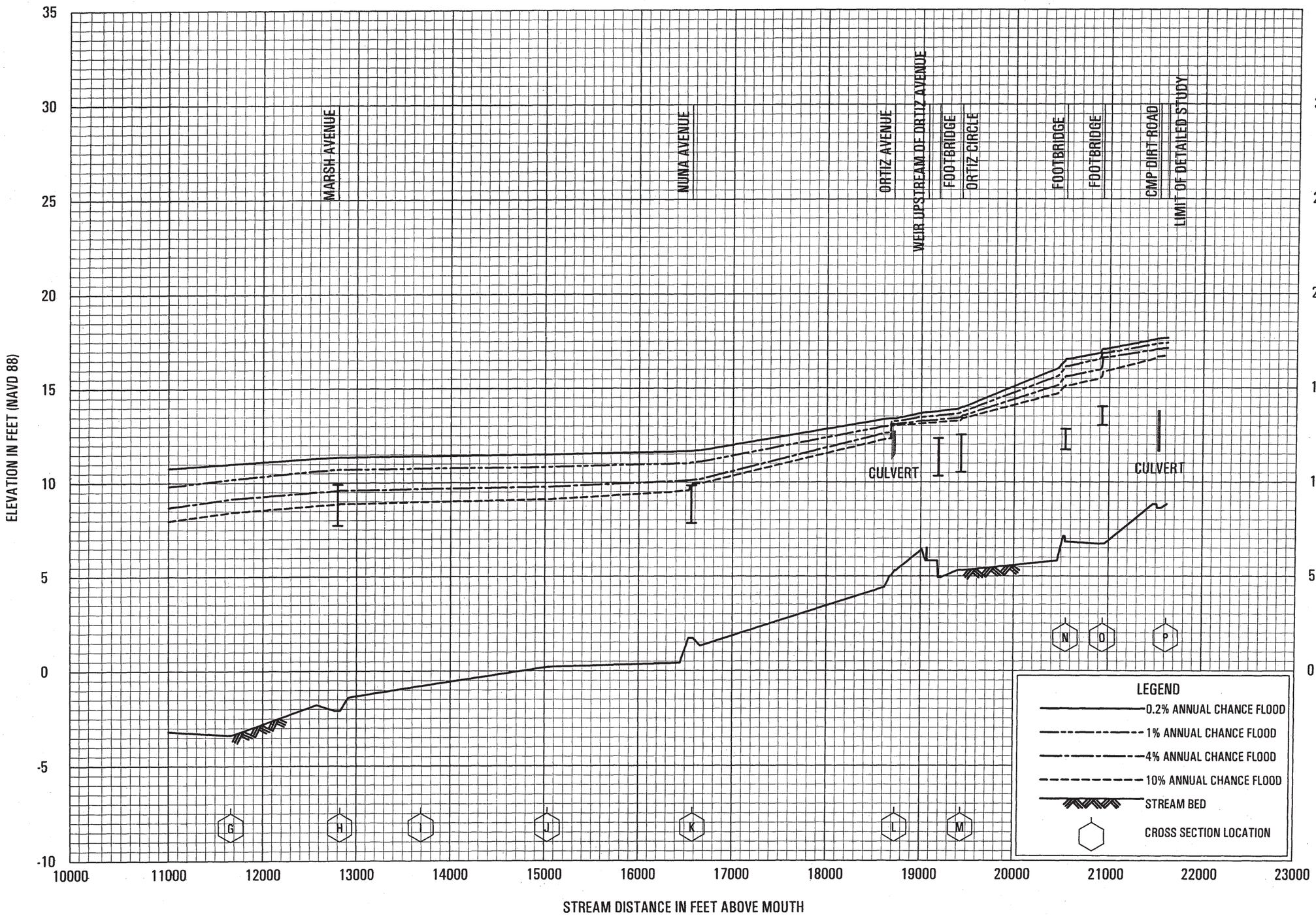

FLOOD PROFILES

BILLY CREEK

FEDERAL EMERGENCY MANAGEMENT AGENCY

LEE COUNTY, FL

AND INCORPORATED AREAS

08P

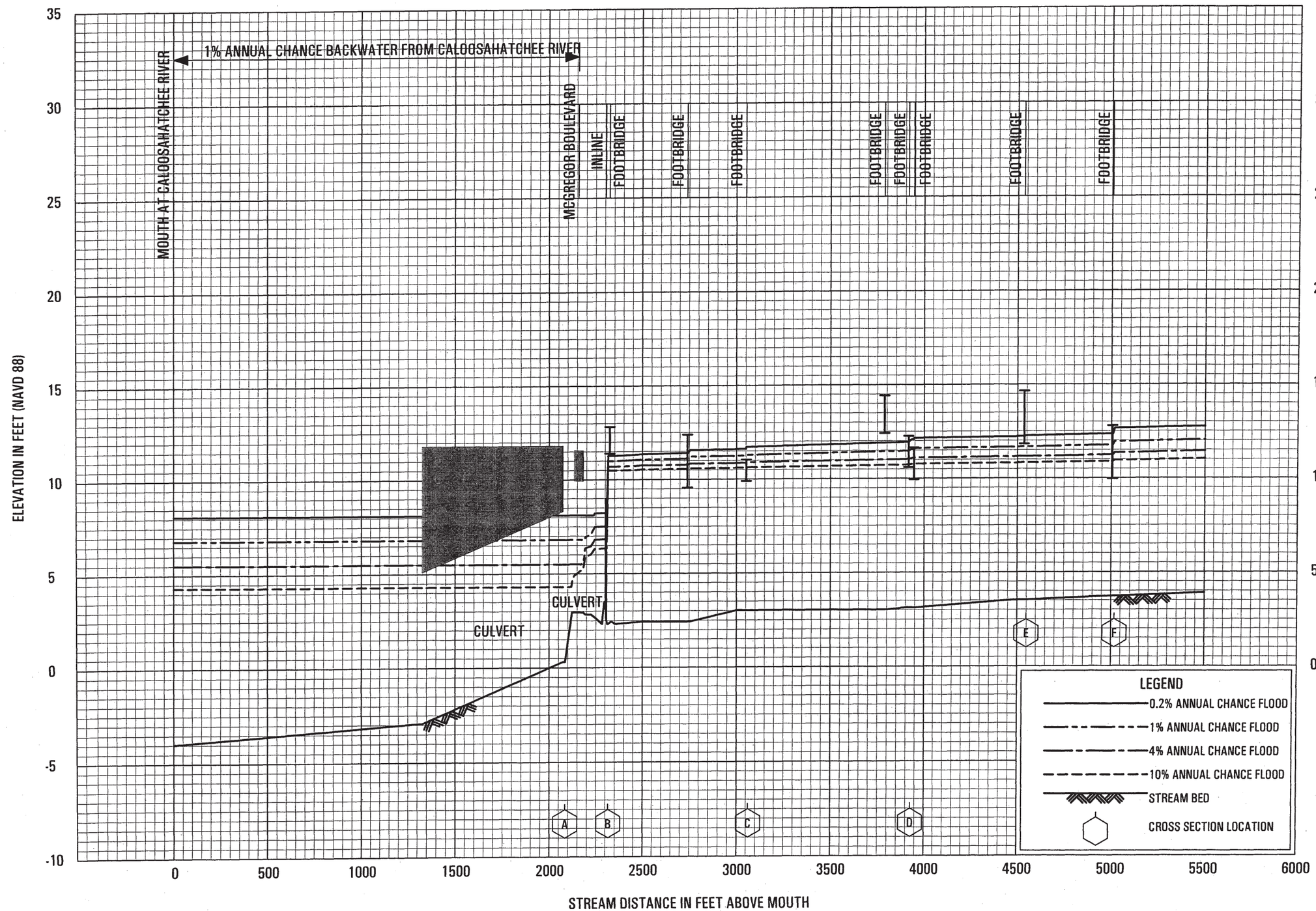

FLOOD PROFILES

CARRELL CANAL

FEDERAL EMERGENCY MANAGEMENT AGENCY

LEE COUNTY, FL

AND INCORPORATED AREAS

09P

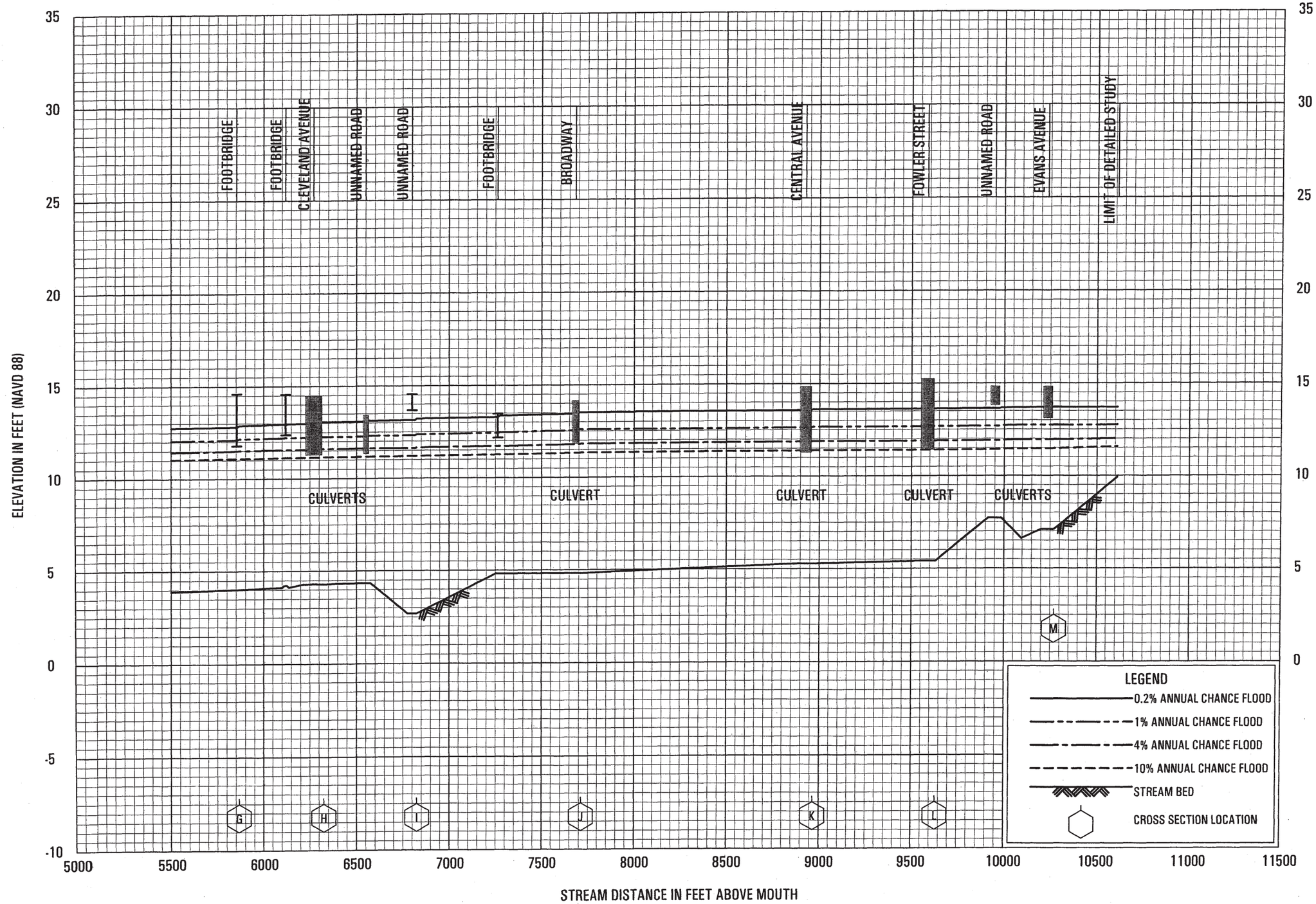

FLOOD PROFILES

CARRELL CANAL

FEDERAL EMERGENCY MANAGEMENT AGENCY

LEE COUNTY, FL

AND INCORPORATED AREAS

10P

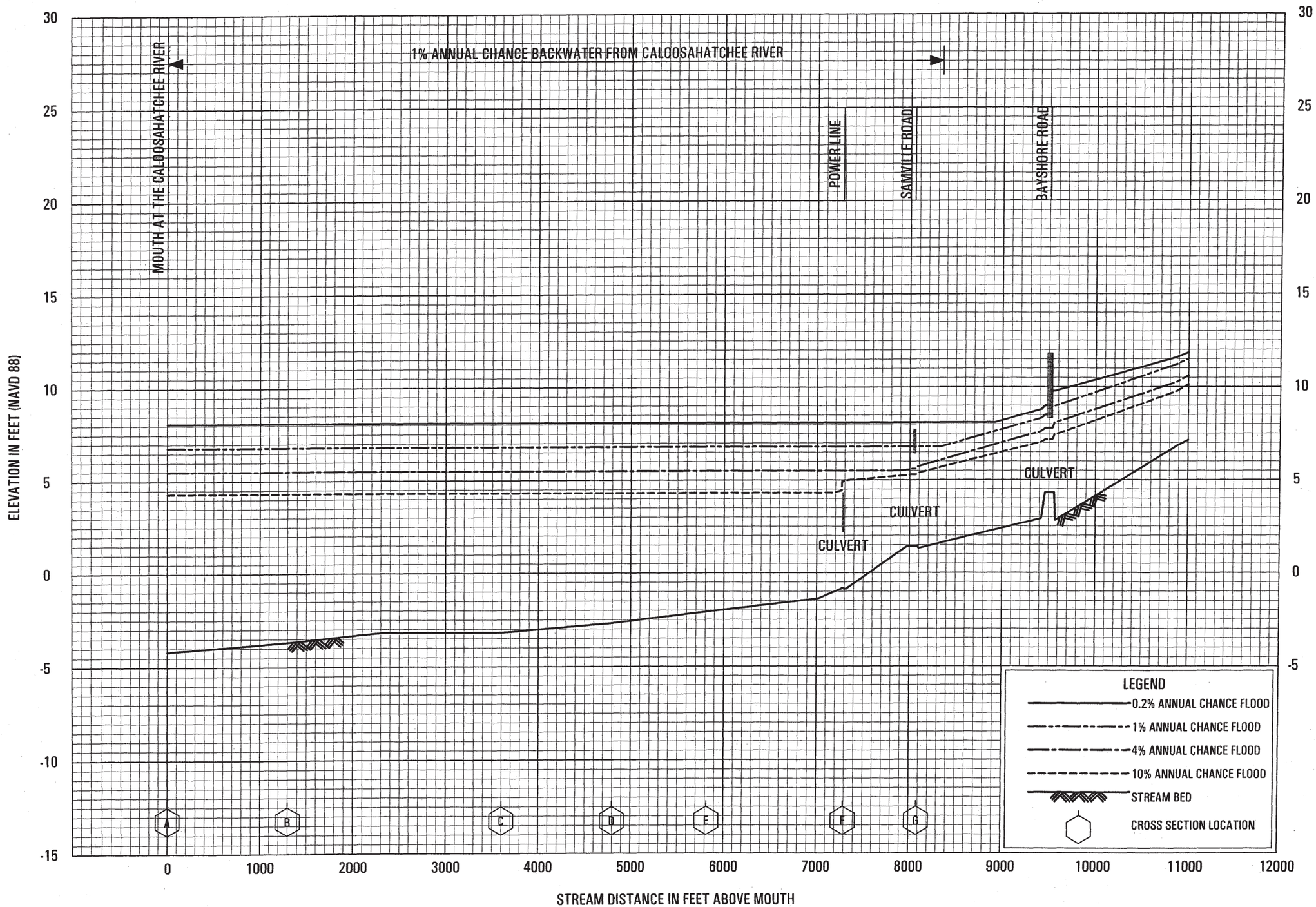

FLOOD PROFILES

CHAPEL BRANCH CREEK

FEDERAL EMERGENCY MANAGEMENT AGENCY

LEE COUNTY, FL

AND INCORPORATED AREAS

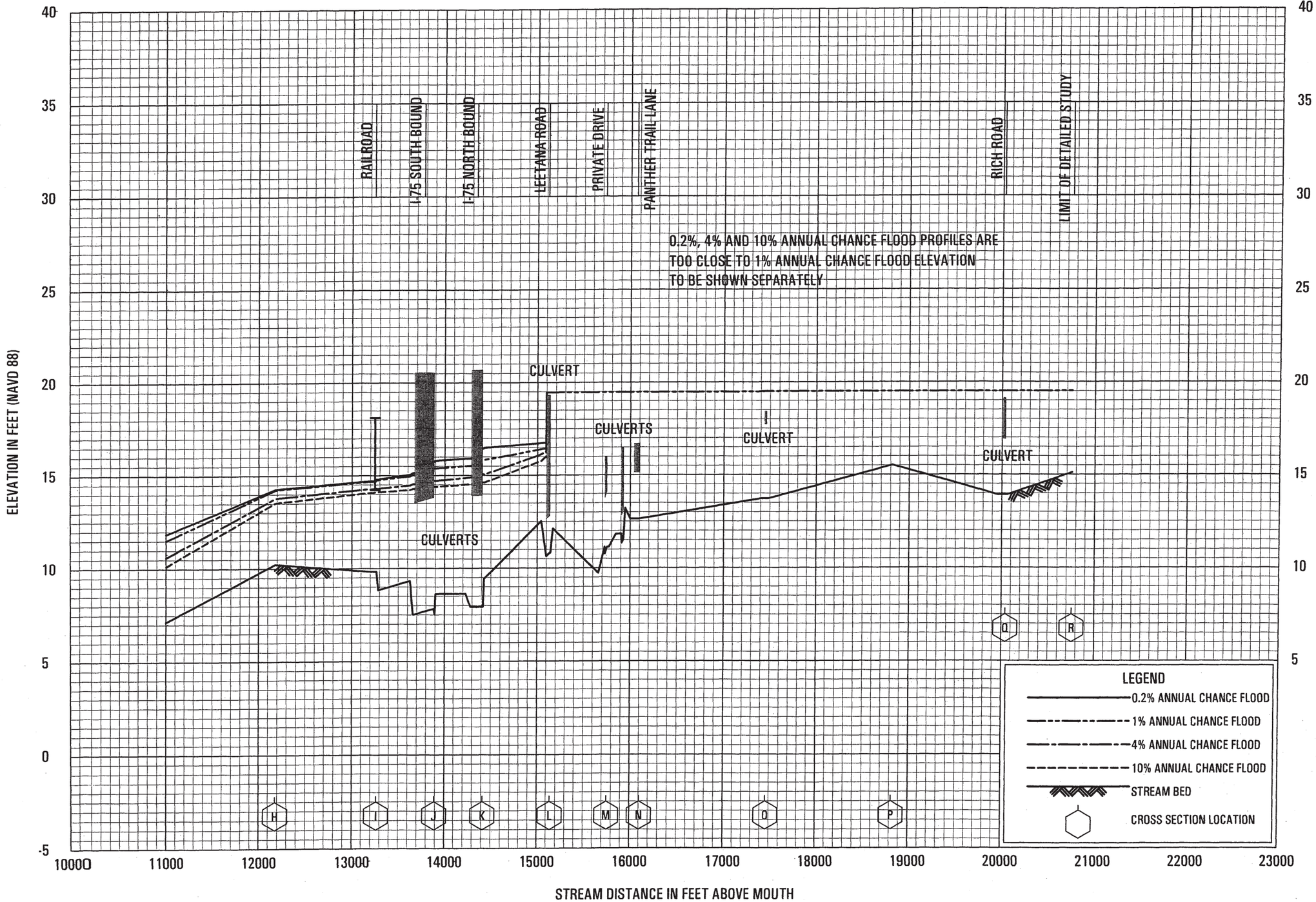

FLOOD PROFILES

CHAPEL BRANCH CREEK

FEDERAL EMERGENCY MANAGEMENT AGENCY

LEE COUNTY, FL

AND INCORPORATED AREAS

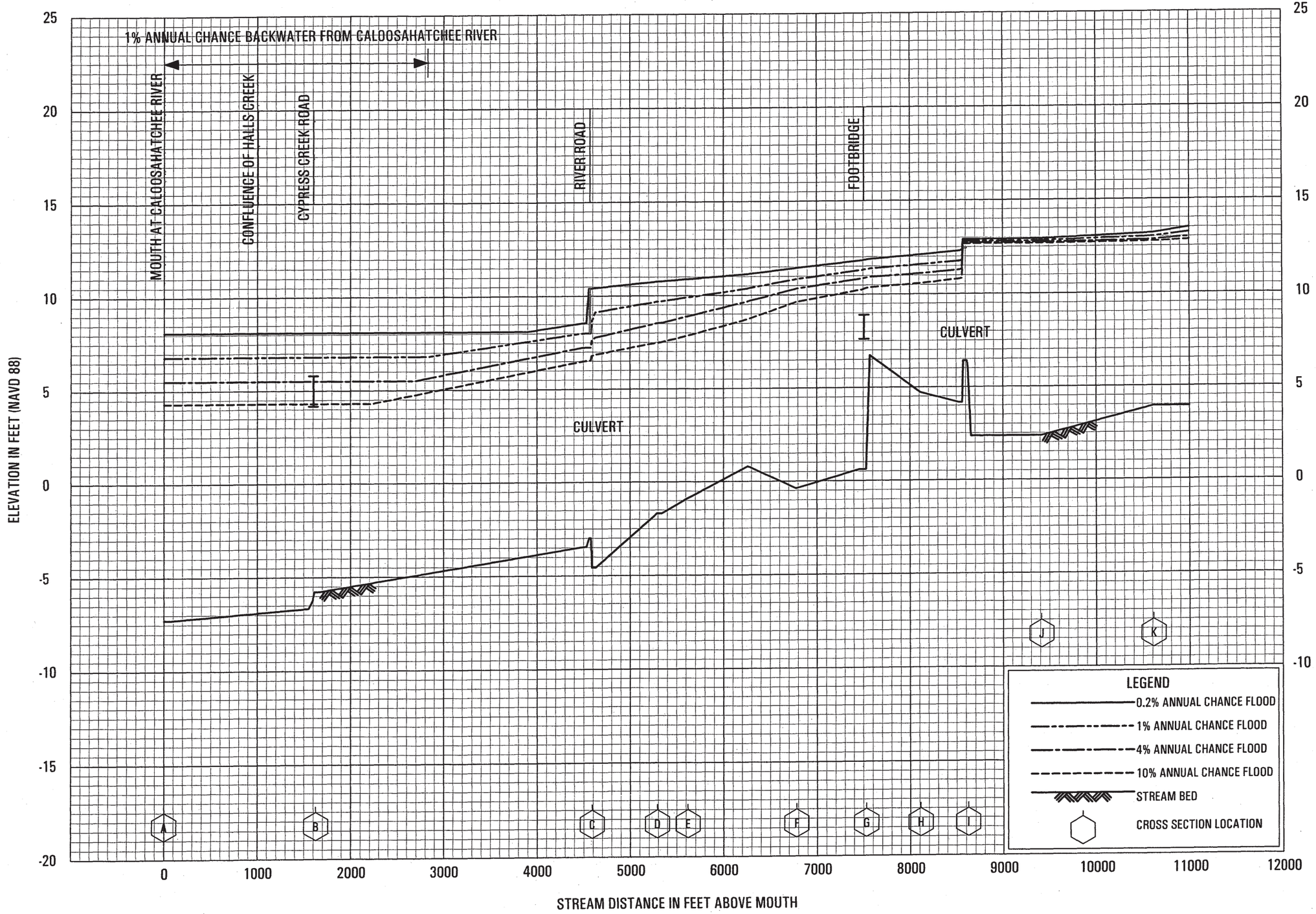

FLOOD PROFILES

CYPRESS CREEK

FEDERAL EMERGENCY MANAGEMENT AGENCY

LEE COUNTY, FL

AND INCORPORATED AREAS

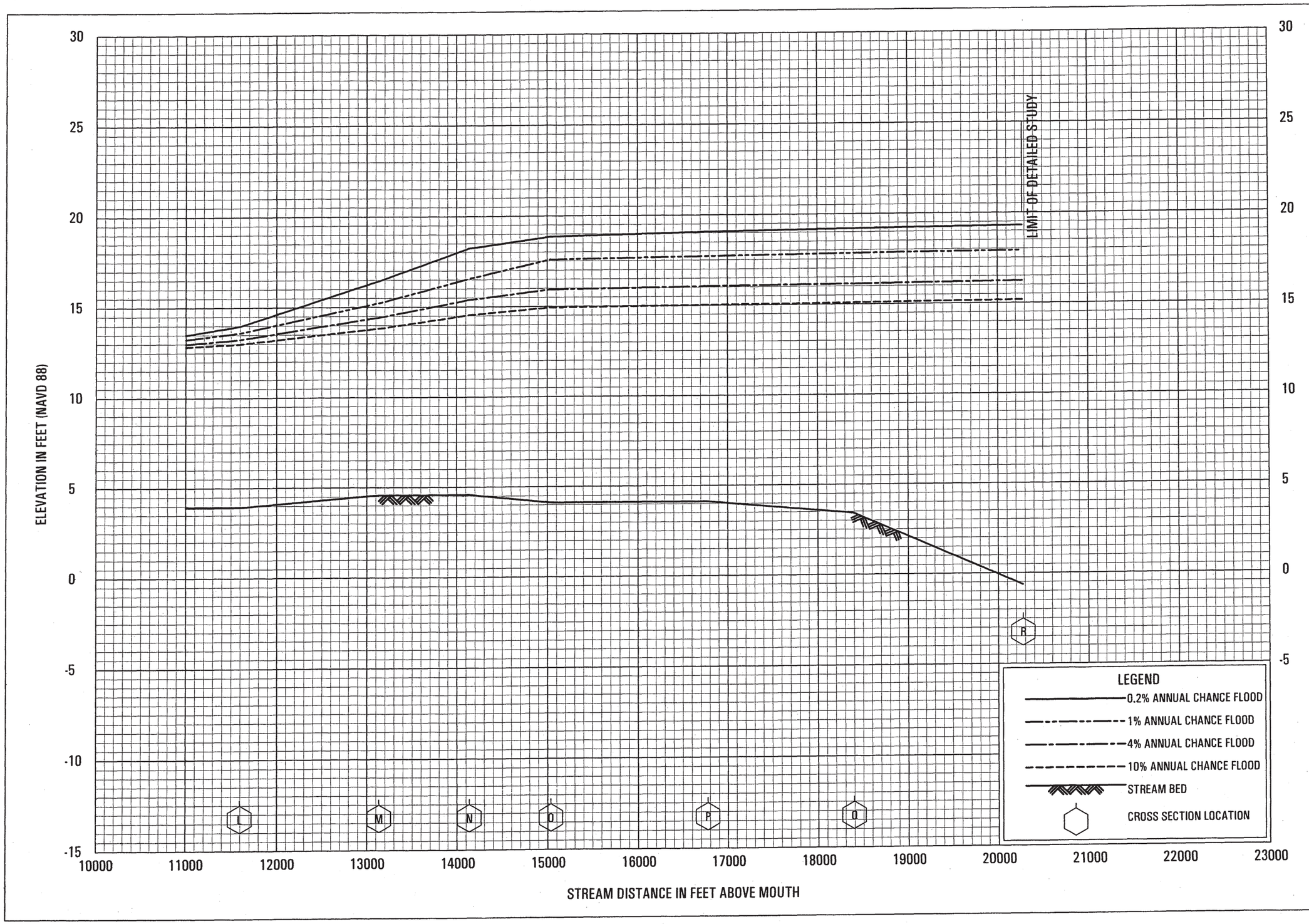

FLOOD PROFILES

CYPRESS CREEK

FEDERAL EMERGENCY MANAGEMENT AGENCY

LEE COUNTY, FL

AND INCORPORATED AREAS

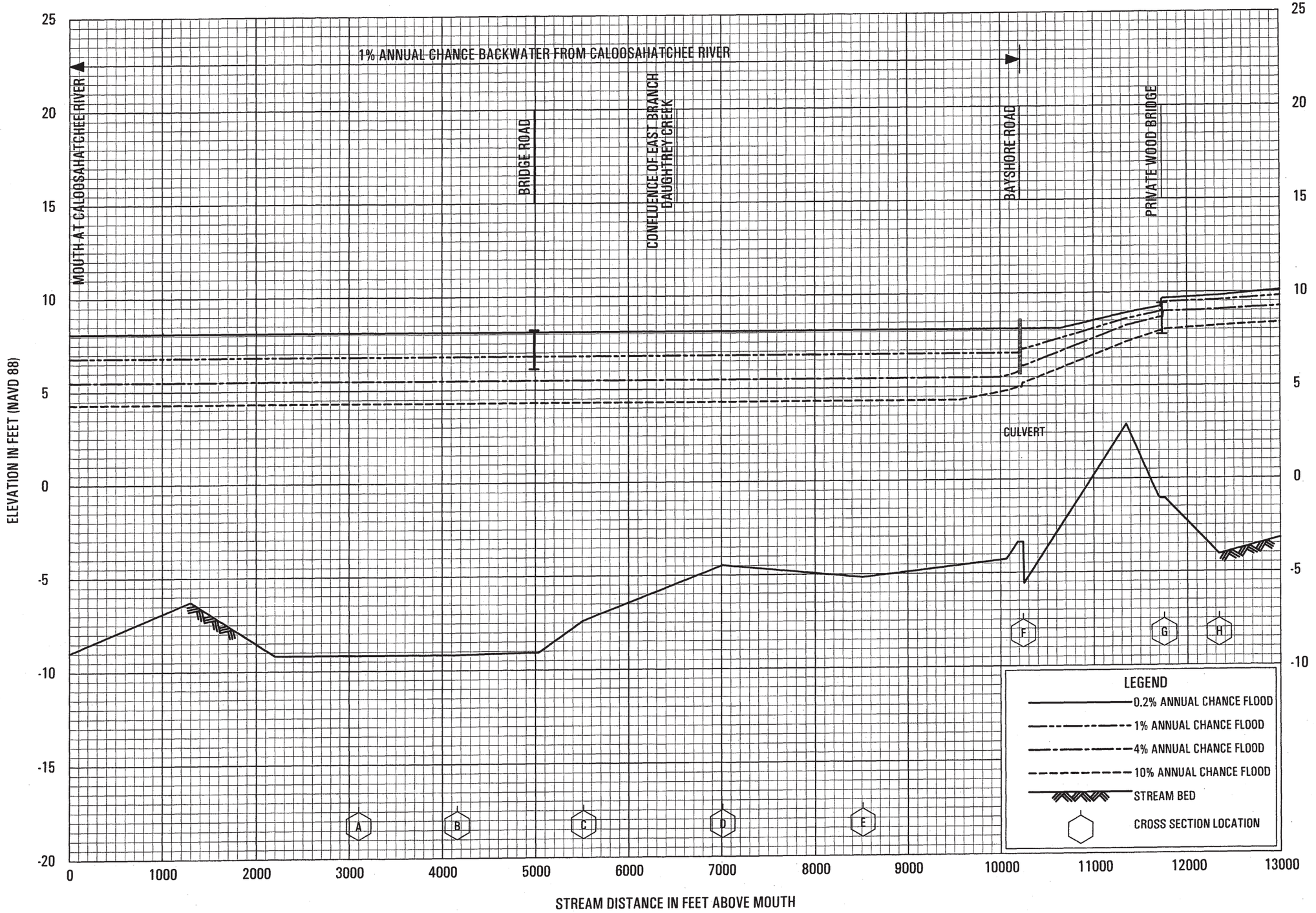

FLOOD PROFILES

DAUGHTREY CREEK

FEDERAL EMERGENCY MANAGEMENT AGENCY

LEE COUNTY, FL

AND INCORPORATED AREAS

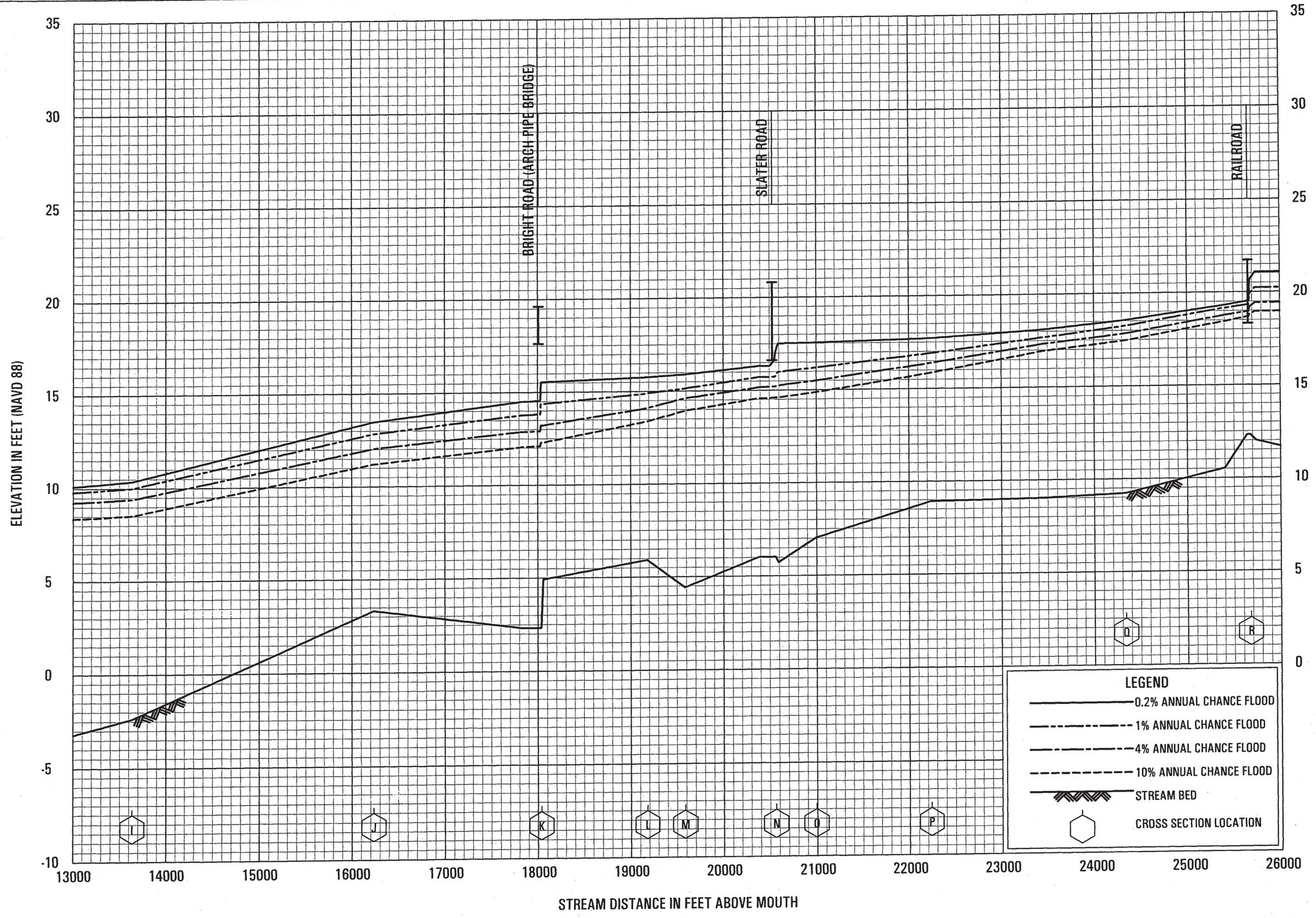

FLOOD PROFILES

DAUGHTREY CREEK

FEDERAL EMERGENCY MANAGEMENT AGENCY

LEE COUNTY, FL

AND INCORPORATED AREAS

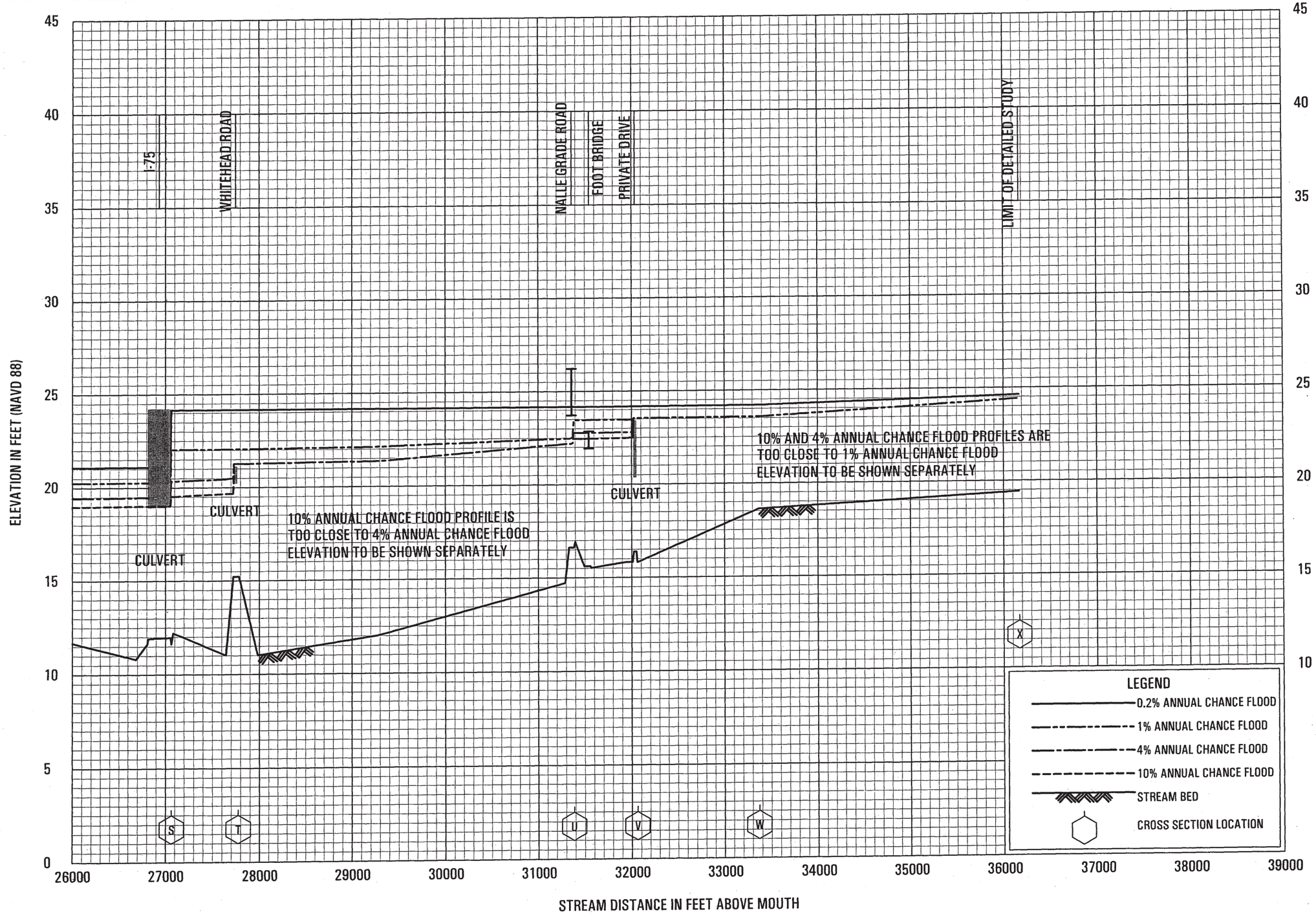

FLOOD PROFILES

DAUGHTREY CREEK

FEDERAL EMERGENCY MANAGEMENT AGENCY

LEE COUNTY, FL

AND INCORPORATED AREAS

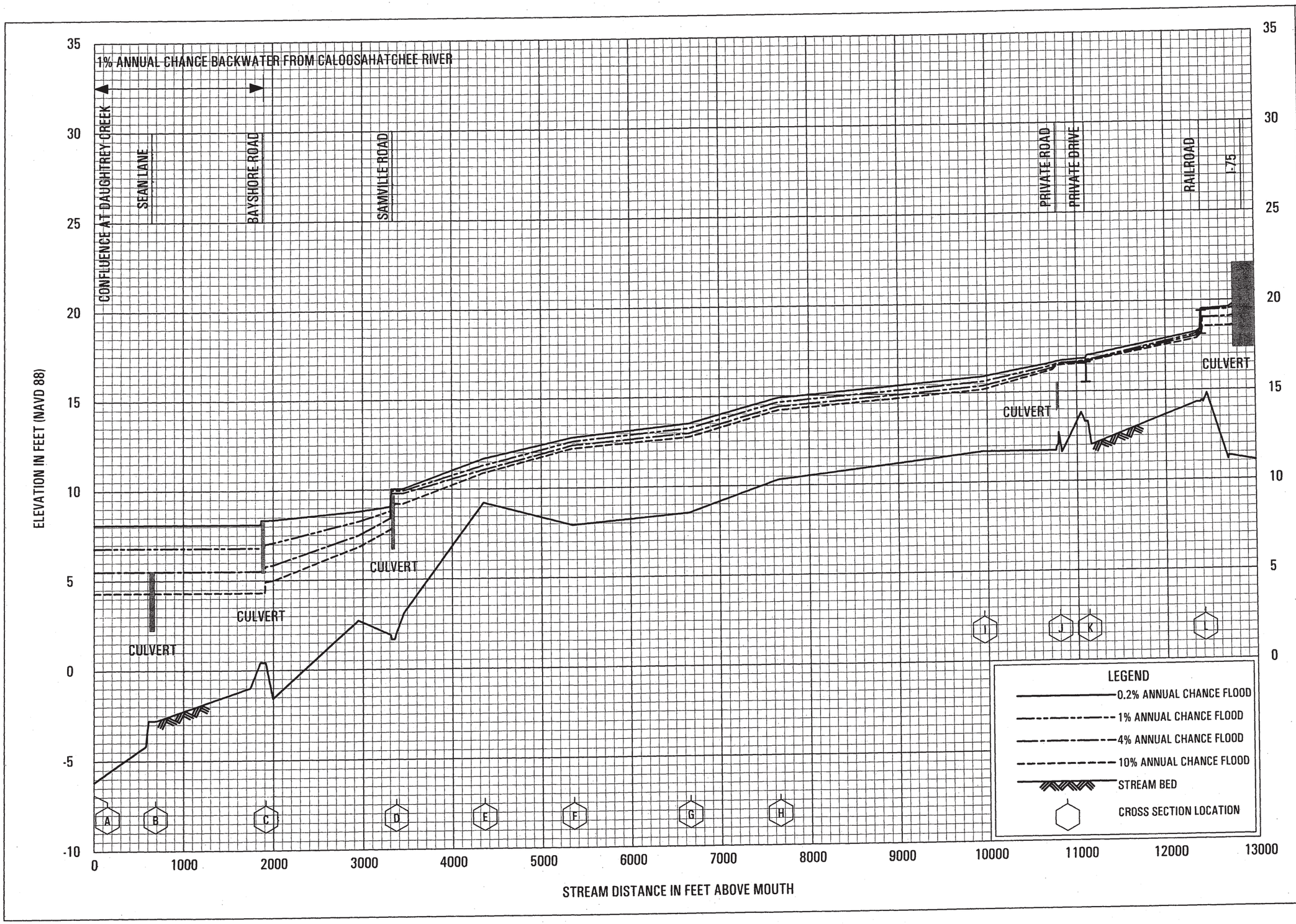

FLOOD PROFILES

EAST BRANCH DAUGHTREY CREEK

FEDERAL EMERGENCY MANAGEMENT AGENCY

LEE COUNTY, FL

AND INCORPORATED AREAS

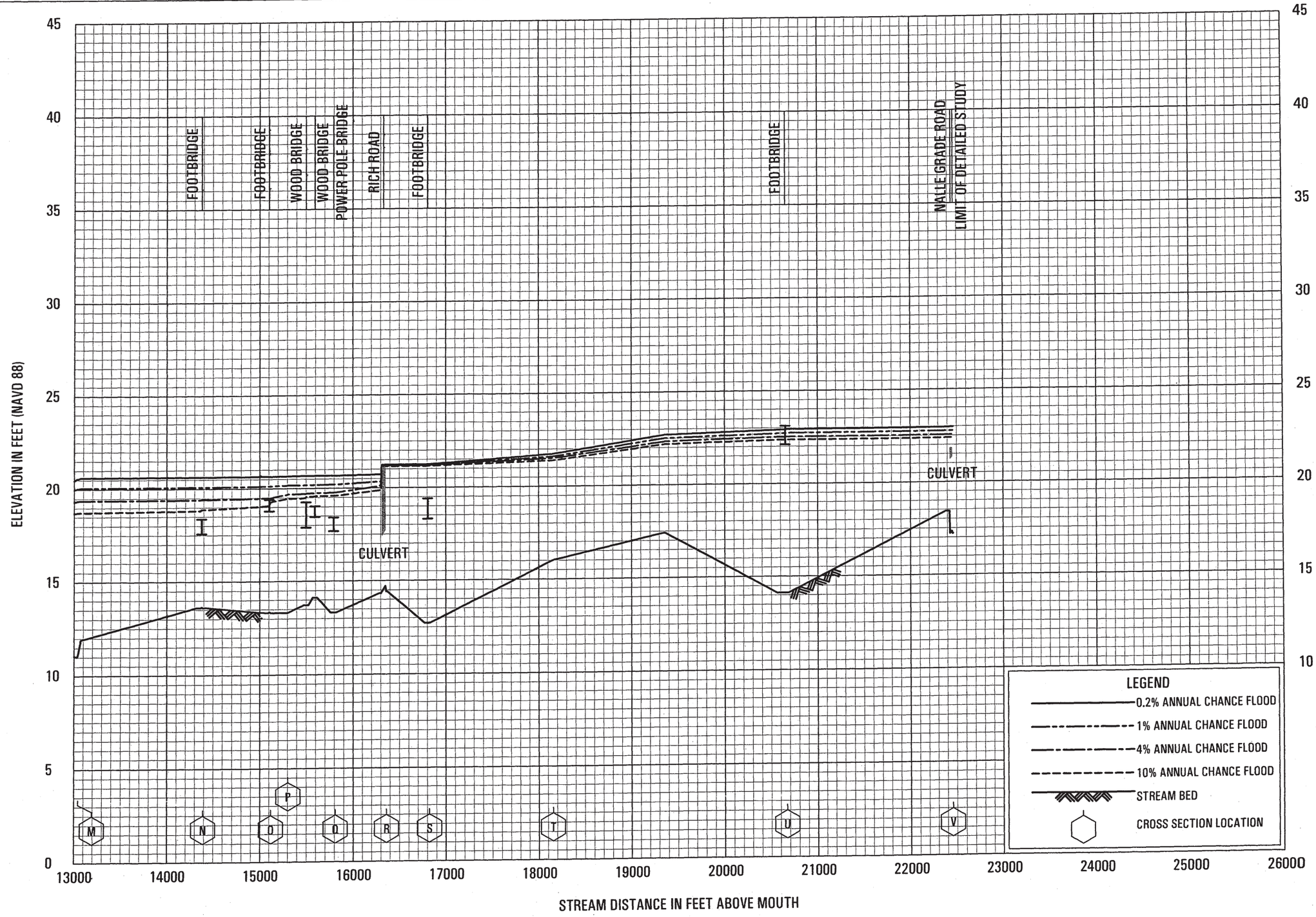

FLOOD PROFILES

EAST BRANCH DAUGHTREY CREEK

FEDERAL EMERGENCY MANAGEMENT AGENCY

LEE COUNTY, FL

AND INCORPORATED AREAS

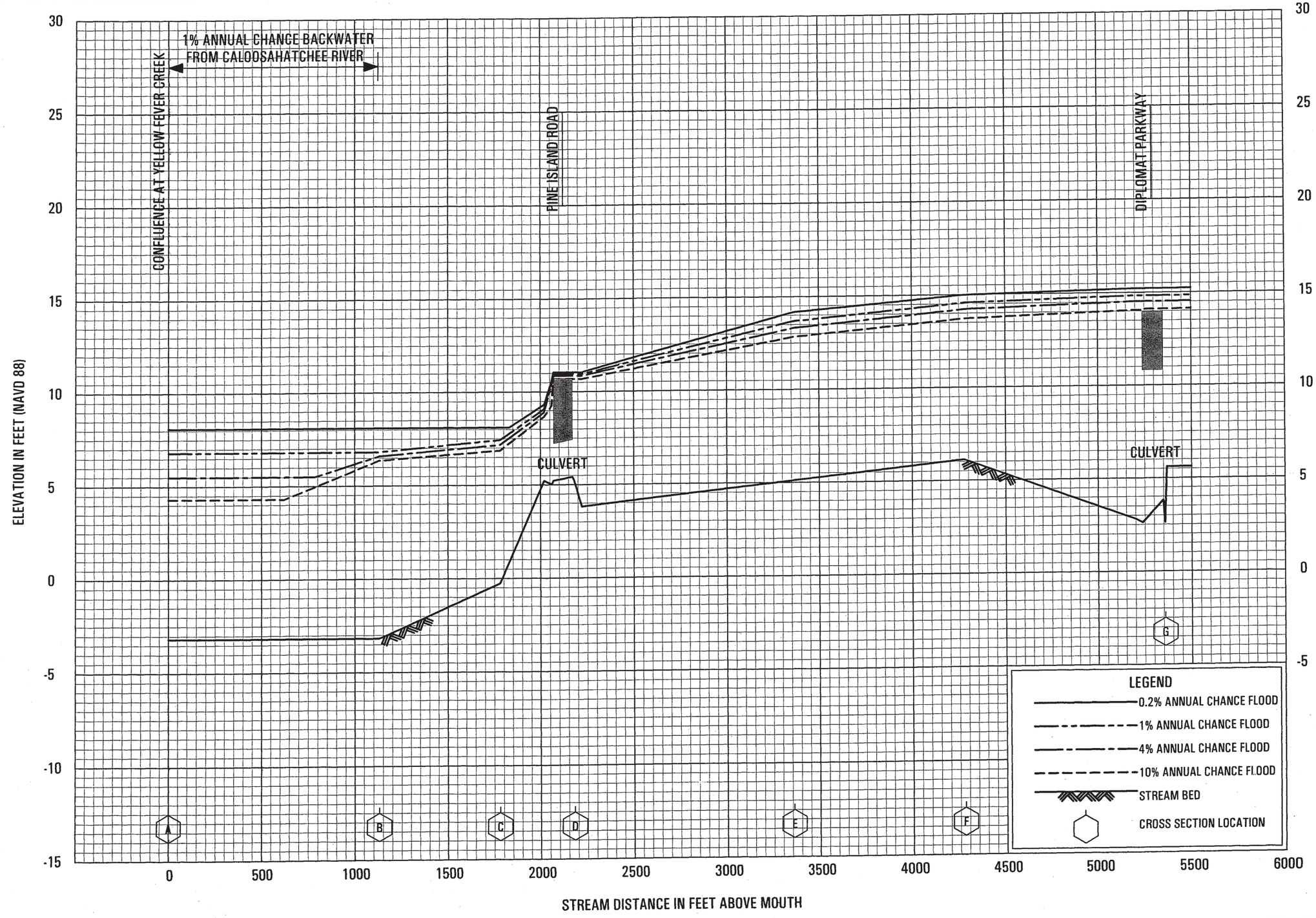

FLOOD PROFILES

EAST BRANCH YELLOW FEVER CREEK

FEDERAL EMERGENCY MANAGEMENT AGENCY

LEE COUNTY, FL

AND INCORPORATED AREAS

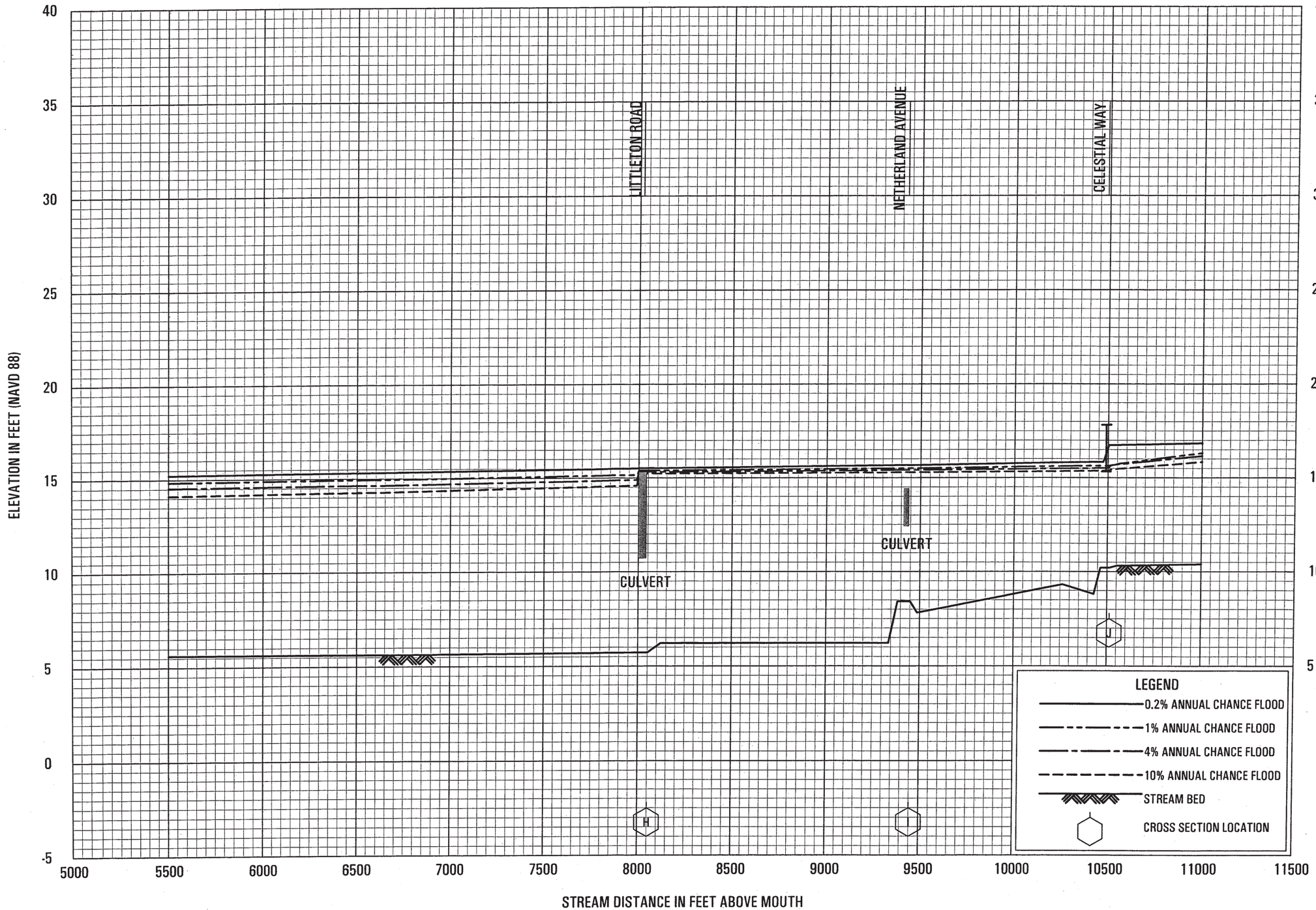

FLOOD PROFILES

EAST BRANCH YELLOW FEVER CREEK

FEDERAL EMERGENCY MANAGEMENT AGENCY

LEE COUNTY, FL

AND INCORPORATED AREAS



FLOOD PROFILES

EAST BRANCH YELLOW FEVER CREEK

FEDERAL EMERGENCY MANAGEMENT AGENCY

LEE COUNTY, FL

AND INCORPORATED AREAS



FLOOD PROFILES

ESTERO RIVER

FEDERAL EMERGENCY MANAGEMENT AGENCY

LEE COUNTY, FL

AND INCORPORATED AREAS

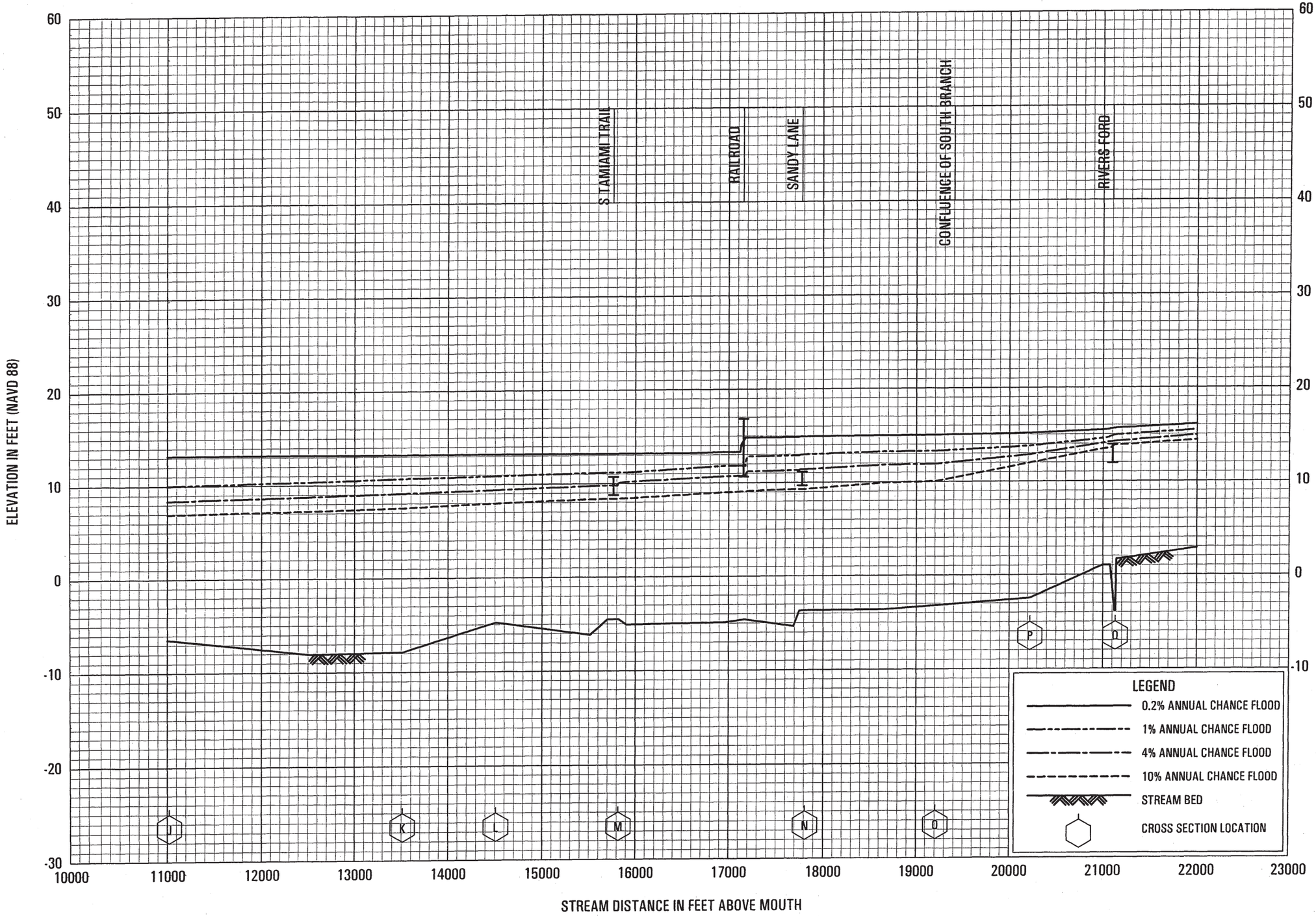

FLOOD PROFILES

ESTERO RIVER

FEDERAL EMERGENCY MANAGEMENT AGENCY

LEE COUNTY, FL

AND INCORPORATED AREAS

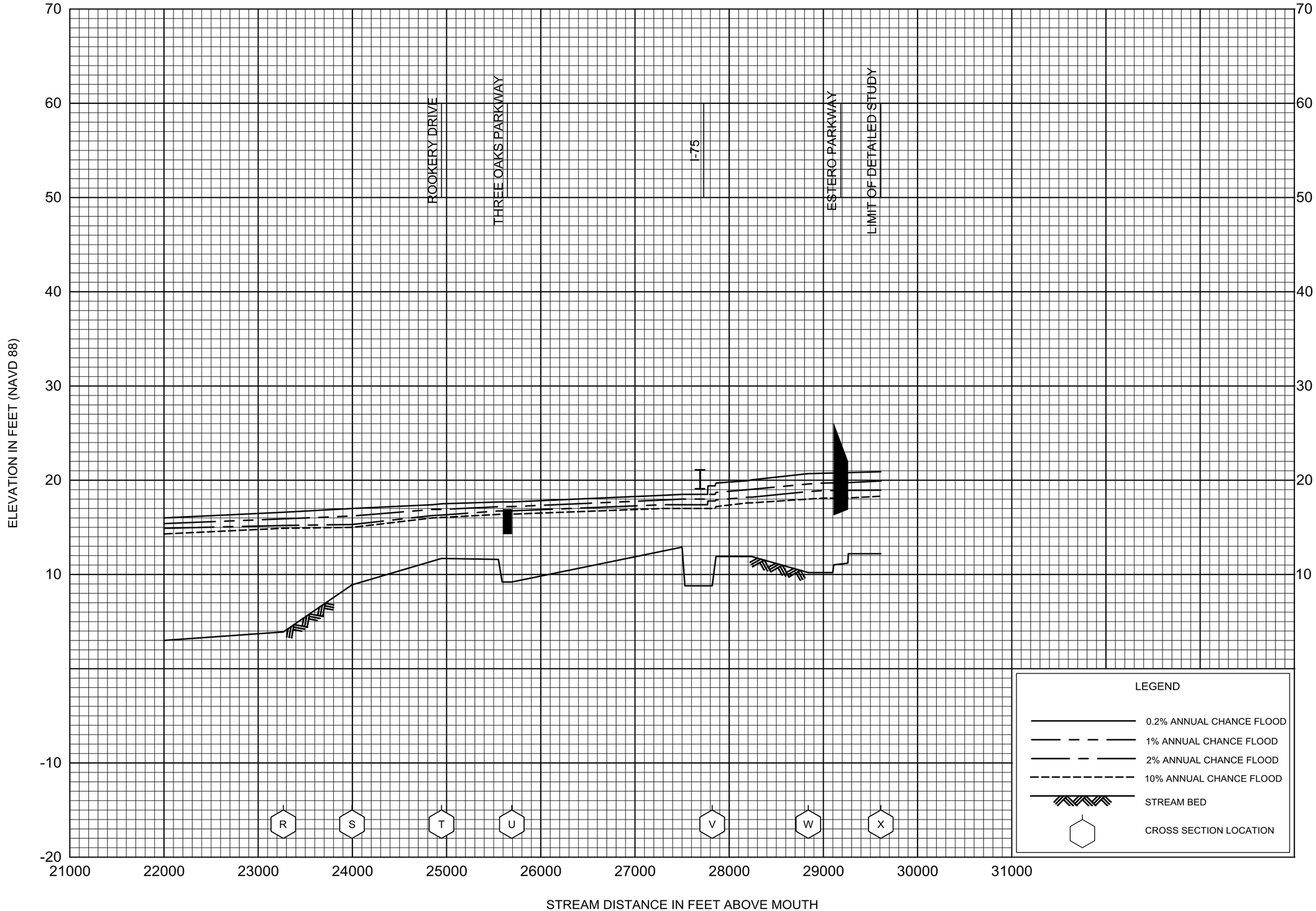

FLOOD PROFILES

ESTERO RIVER

FEDERAL EMERGENCY MANAGEMENT AGENCY

LEE COUNTY, FL

AND INCORPORATED AREAS

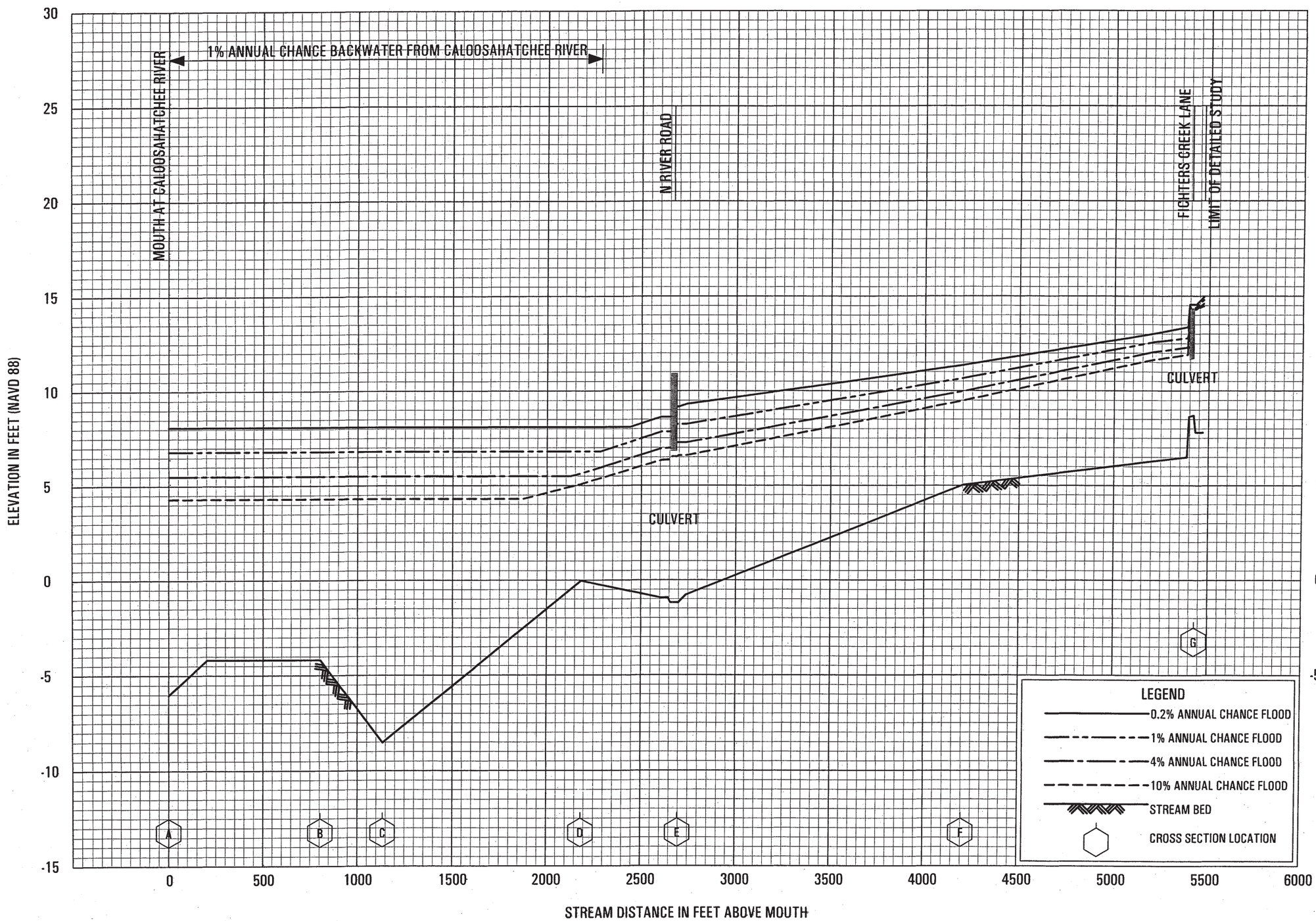

FLOOD PROFILES

FICHTER CREEK

FEDERAL EMERGENCY MANAGEMENT AGENCY

LEE COUNTY, FL

AND INCORPORATED AREAS

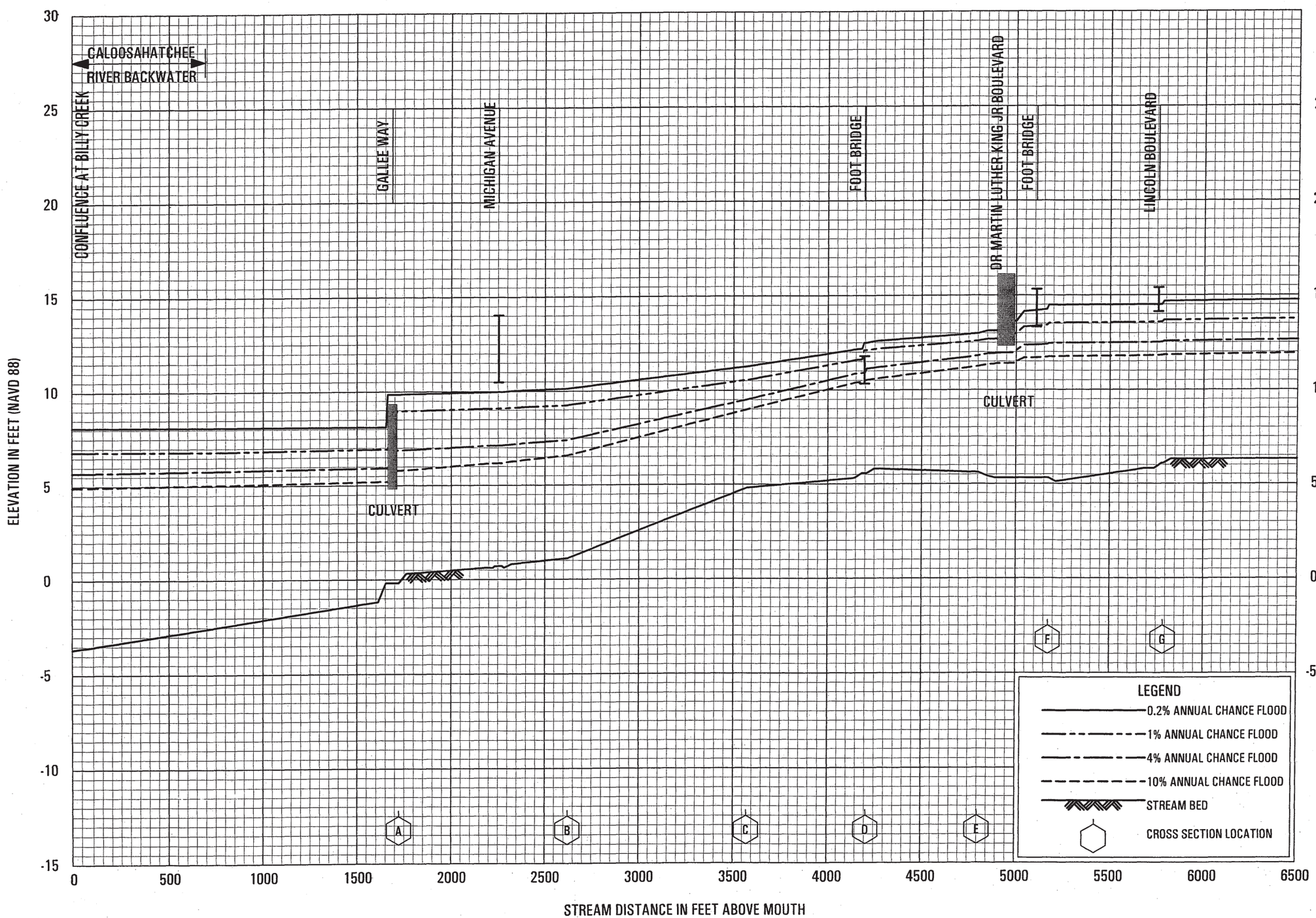

FLOOD PROFILES

FORD STREET CANAL

FEDERAL EMERGENCY MANAGEMENT AGENCY

LEE COUNTY, FL

AND INCORPORATED AREAS

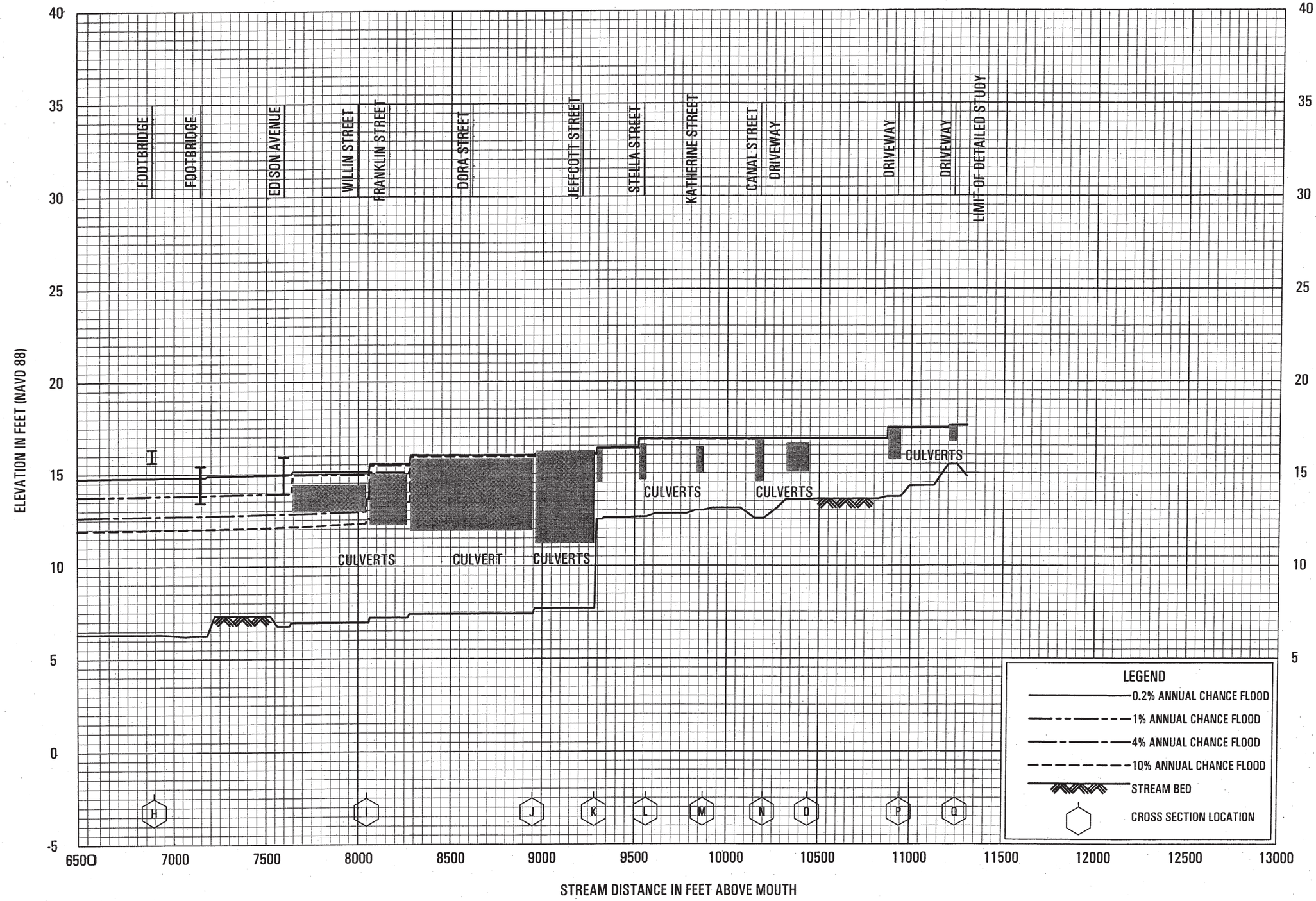

FLOOD PROFILES

FORD STREET CANAL

FEDERAL EMERGENCY MANAGEMENT AGENCY

LEE COUNTY, FL

AND INCORPORATED AREAS

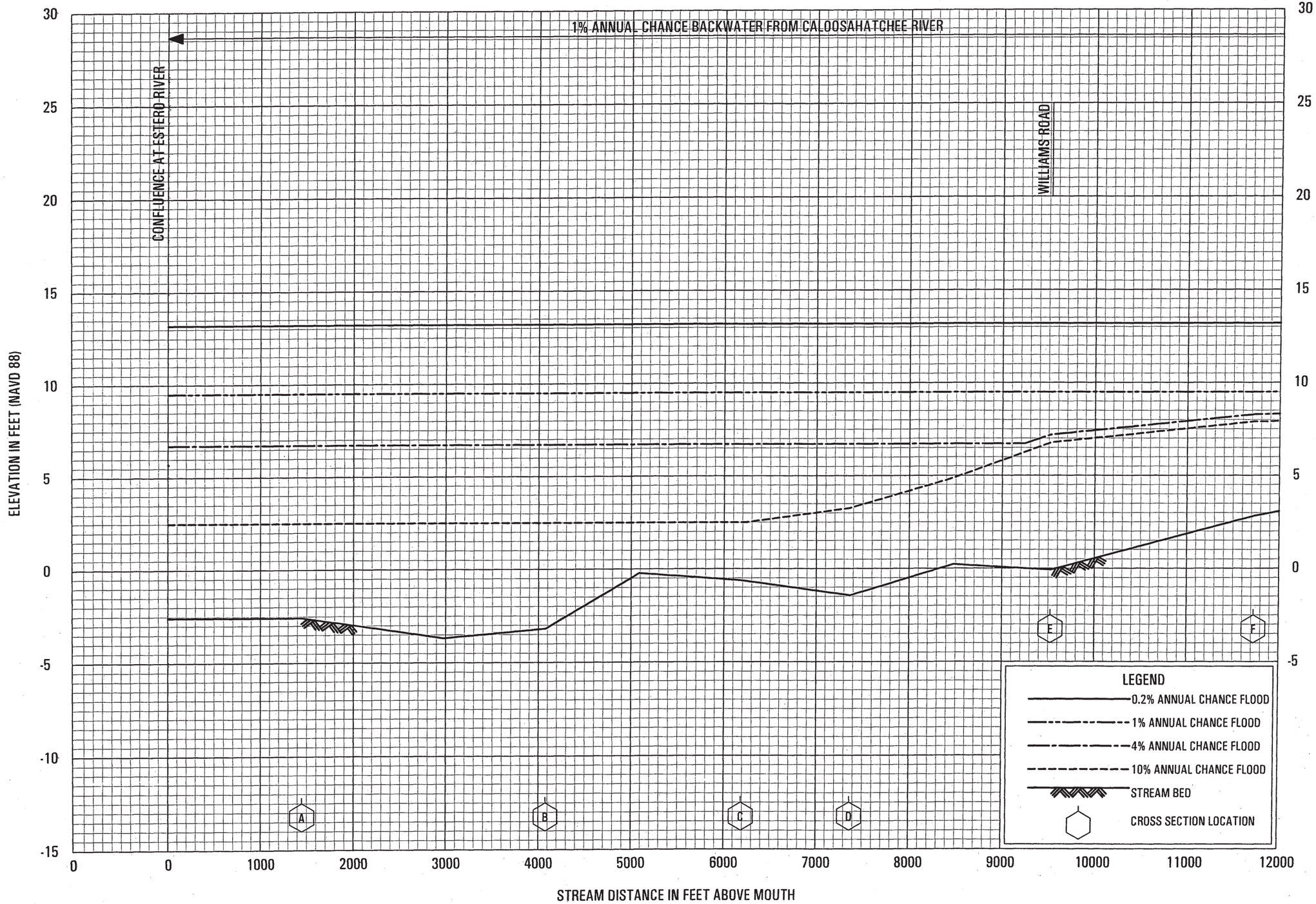

FLOOD PROFILES

HALFWAY CREEK

FEDERAL EMERGENCY MANAGEMENT AGENCY

LEE COUNTY, FL

AND INCORPORATED AREAS

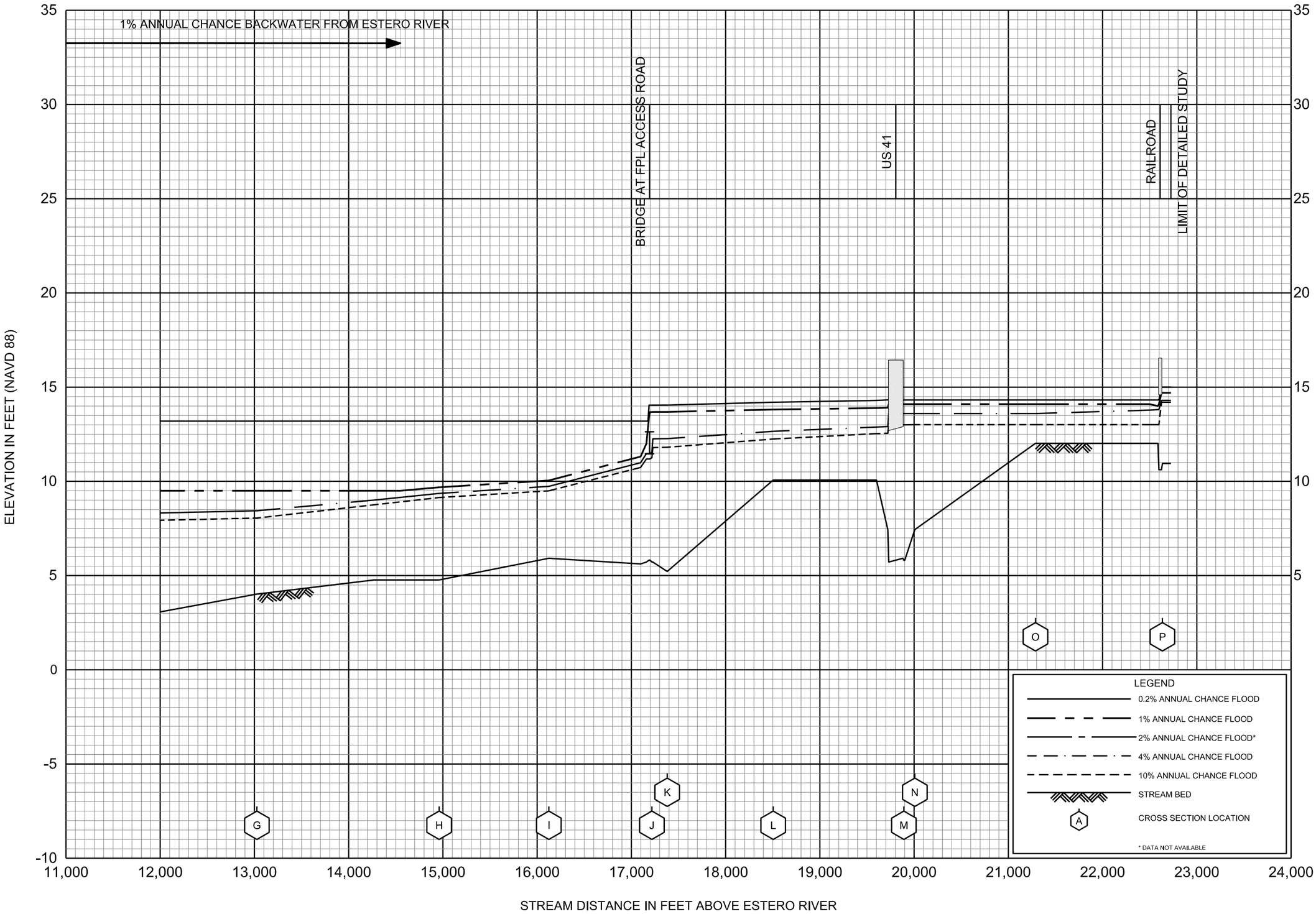

FLOOD PROFILES

HALFWAY CREEK

FEDERAL EMERGENCY MANAGEMENT AGENCY

LEE COUNTY, FL

AND INCORPORATED AREAS

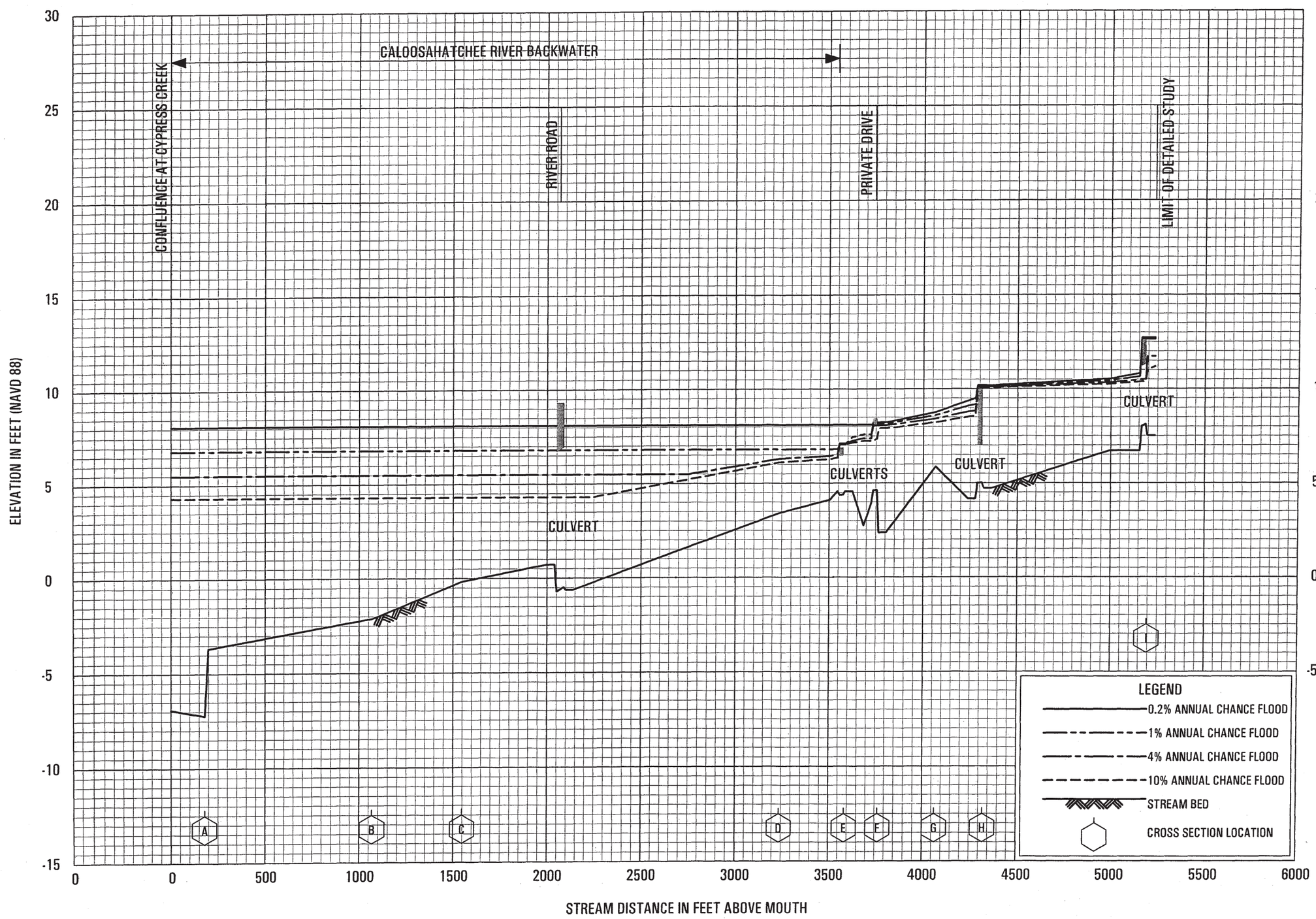

FLOOD PROFILES

HALLS CREEK

FEDERAL EMERGENCY MANAGEMENT AGENCY

LEE COUNTY, FL

AND INCORPORATED AREAS

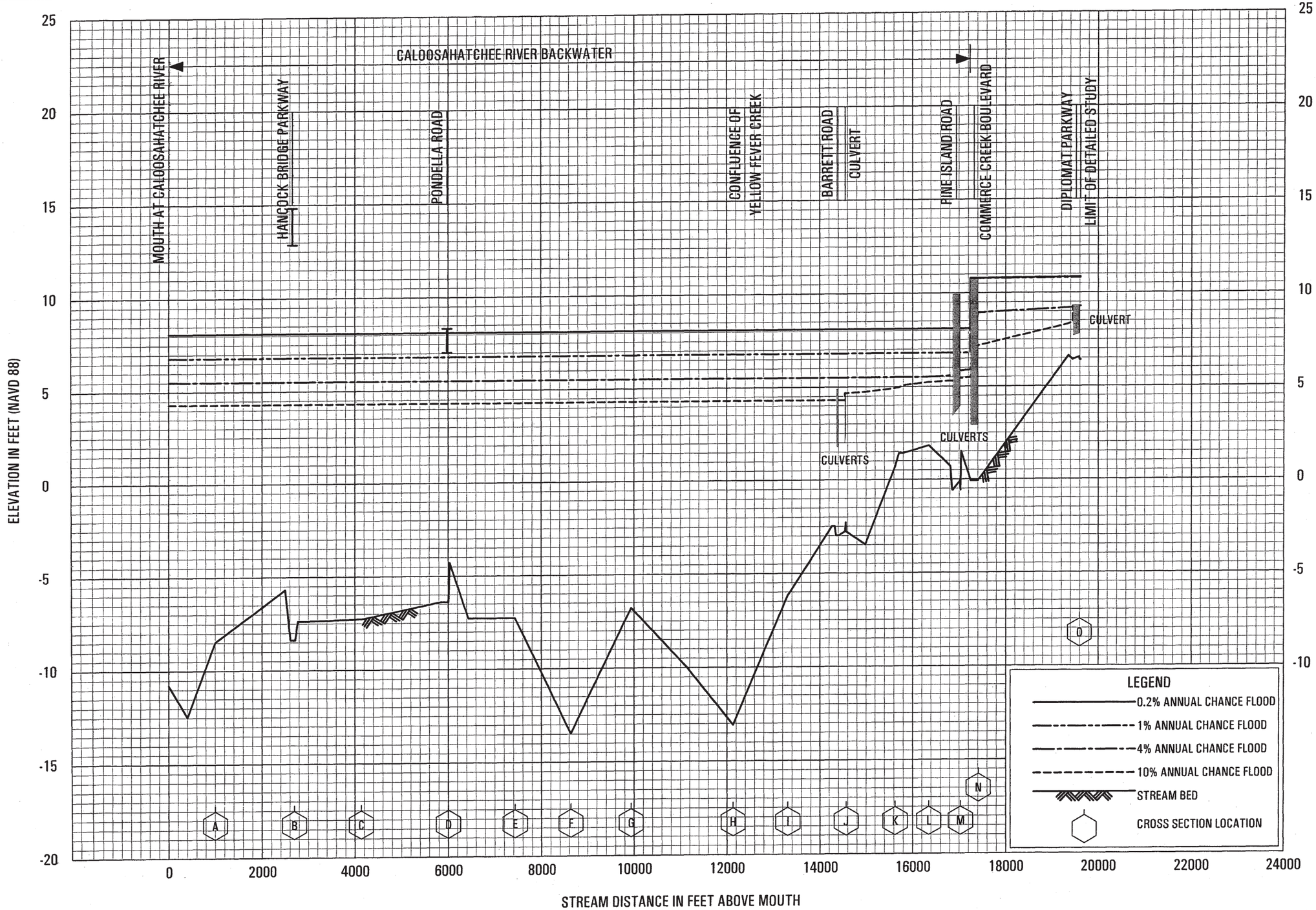

FLOOD PROFILES

HANCOCK CREEK

FEDERAL EMERGENCY MANAGEMENT AGENCY

LEE COUNTY, FL

AND INCORPORATED AREAS

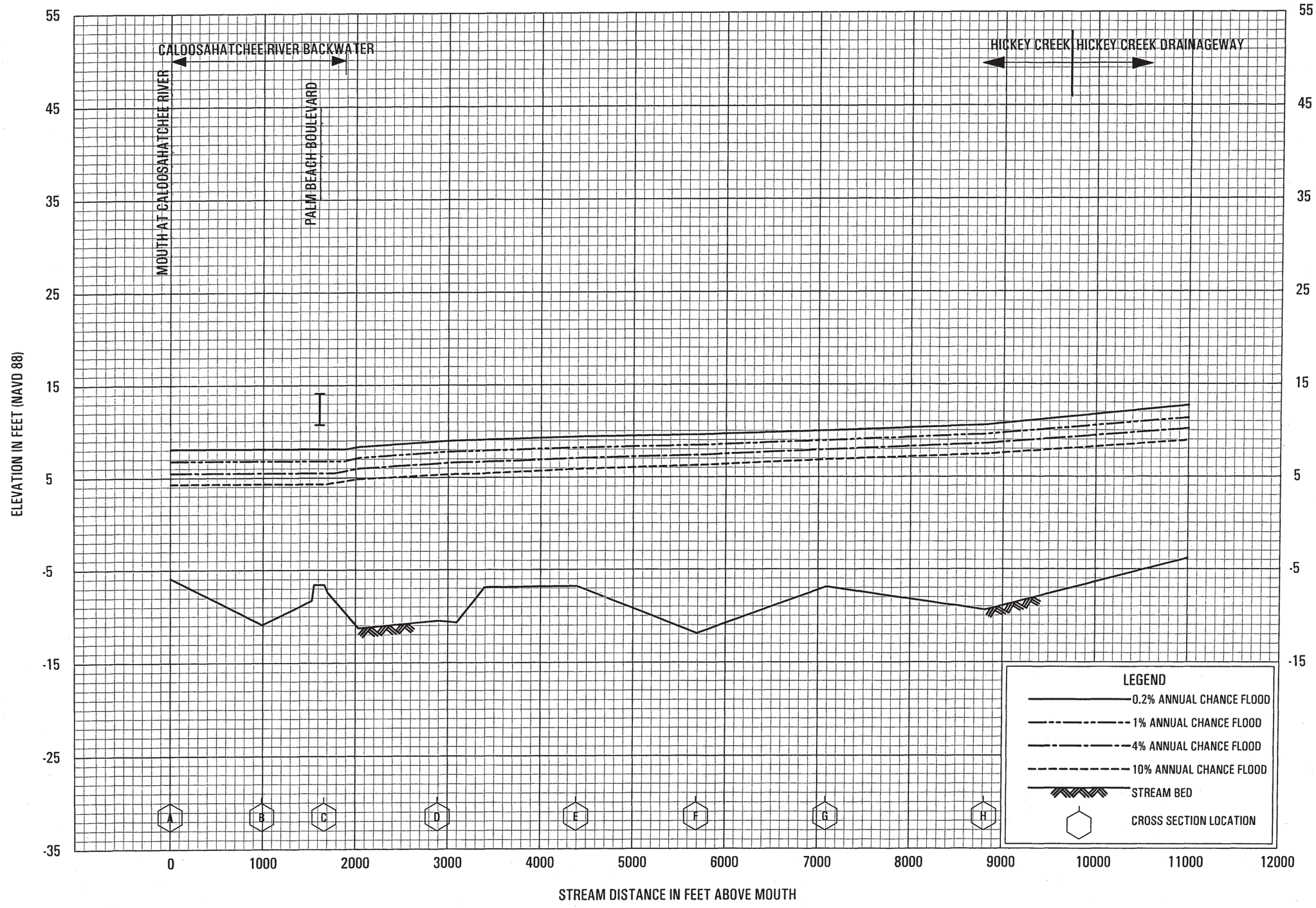

FLOOD PROFILES

HICKEY CREEK/HICKEY CREEK DRAINAGEWAY

FEDERAL EMERGENCY MANAGEMENT AGENCY

LEE COUNTY, FL

AND INCORPORATED AREAS

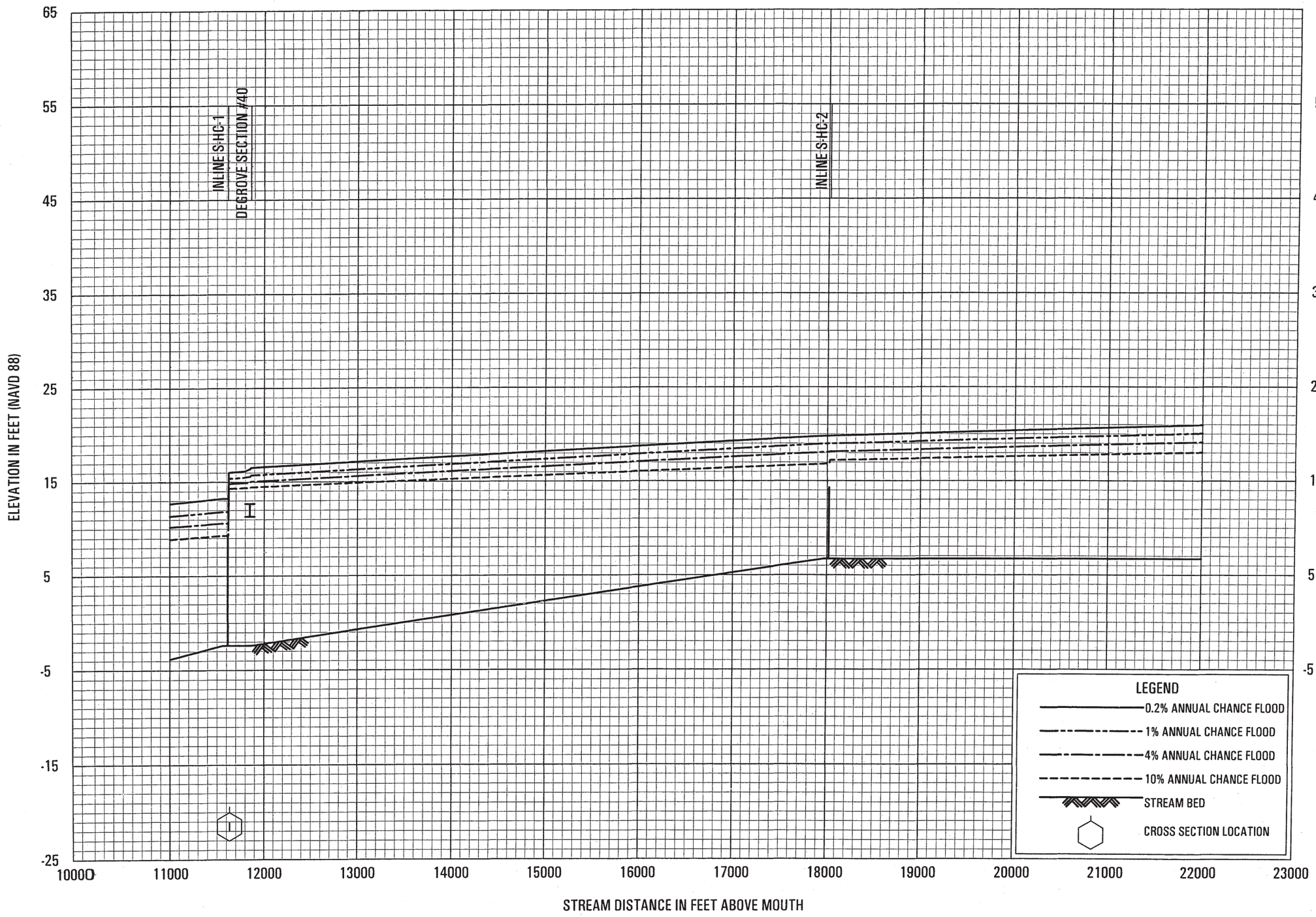

FLOOD PROFILES

HICKEY CREEK/HICKEY CREEK DRAINAGEWAY

FEDERAL EMERGENCY MANAGEMENT AGENCY

LEE COUNTY, FL

AND INCORPORATED AREAS

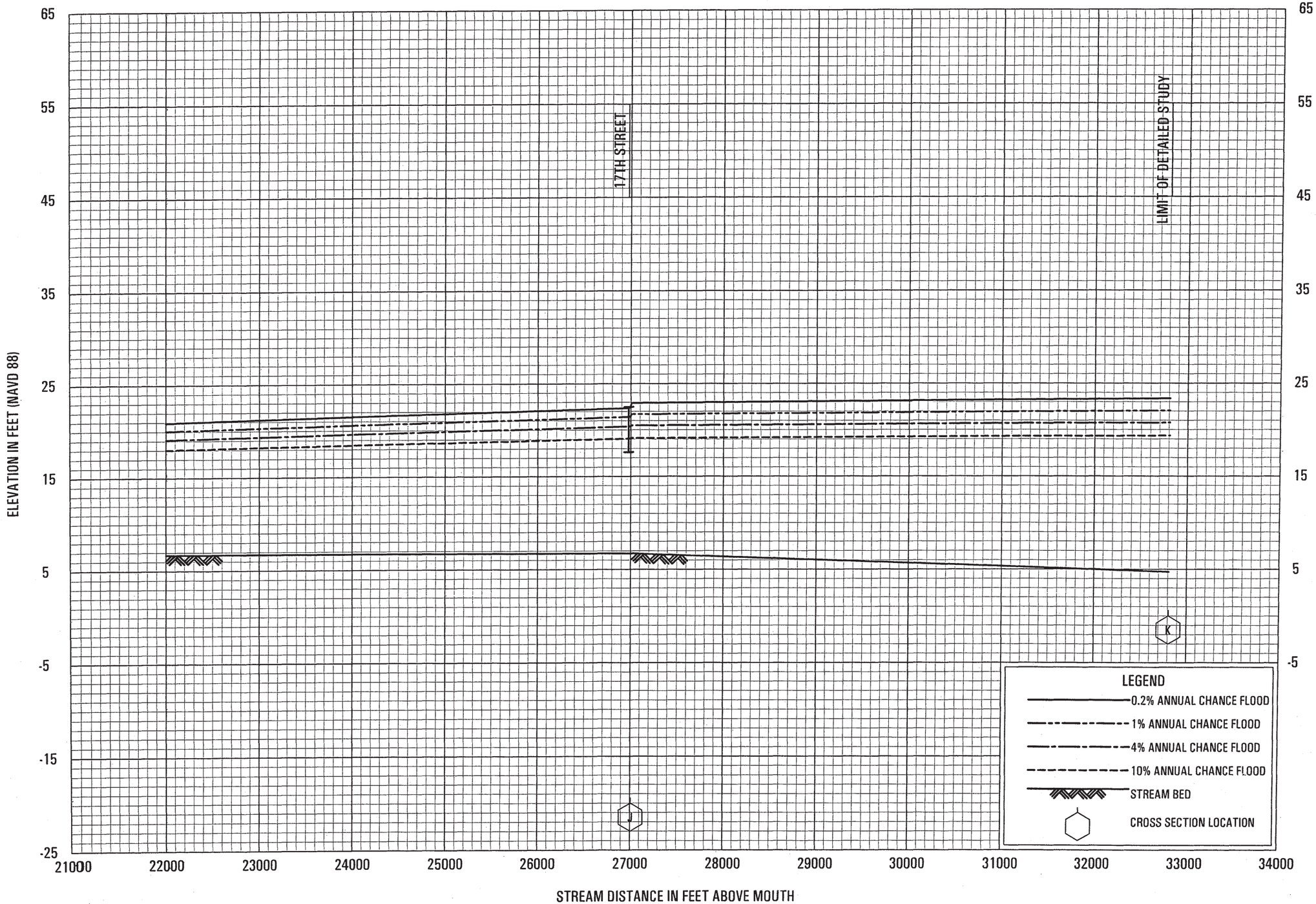

FLOOD PROFILES

HICKEY CREEK/HICKEY CREEK DRAINAGEWAY

FEDERAL EMERGENCY MANAGEMENT AGENCY

LEE COUNTY, FL

AND INCORPORATED AREAS

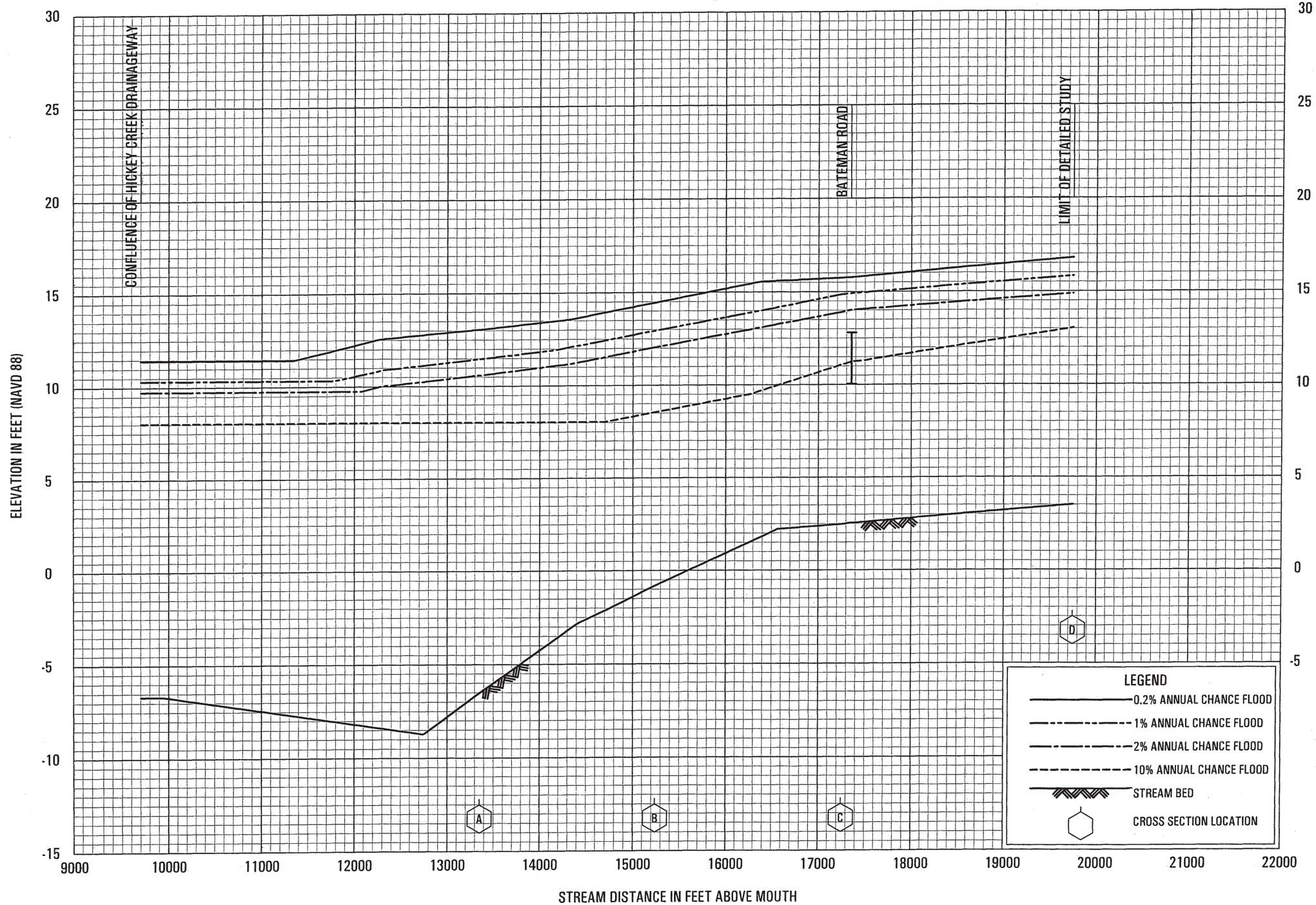

FLOOD PROFILES

HICKEY CREEK (UPSTREAM OF HICKEY CREEK DRAINAGEWAY)

FEDERAL EMERGENCY MANAGEMENT AGENCY

LEE COUNTY, FL

AND INCORPORATED AREAS

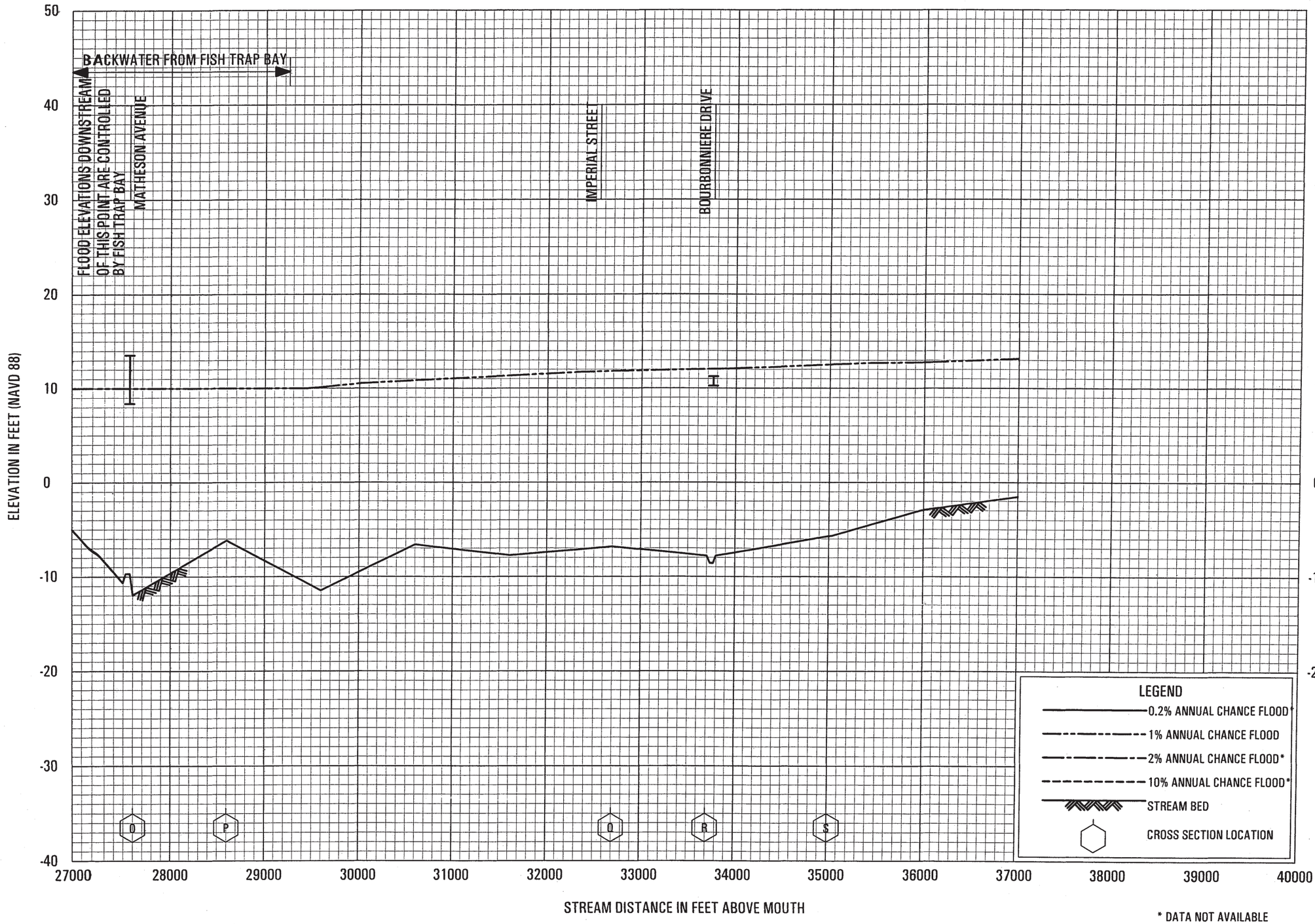

* DATA NOT AVAILABLE

FLOOD PROFILES

IMPERIAL RIVER

FEDERAL EMERGENCY MANAGEMENT AGENCY

LEE COUNTY, FL

AND INCORPORATED AREAS

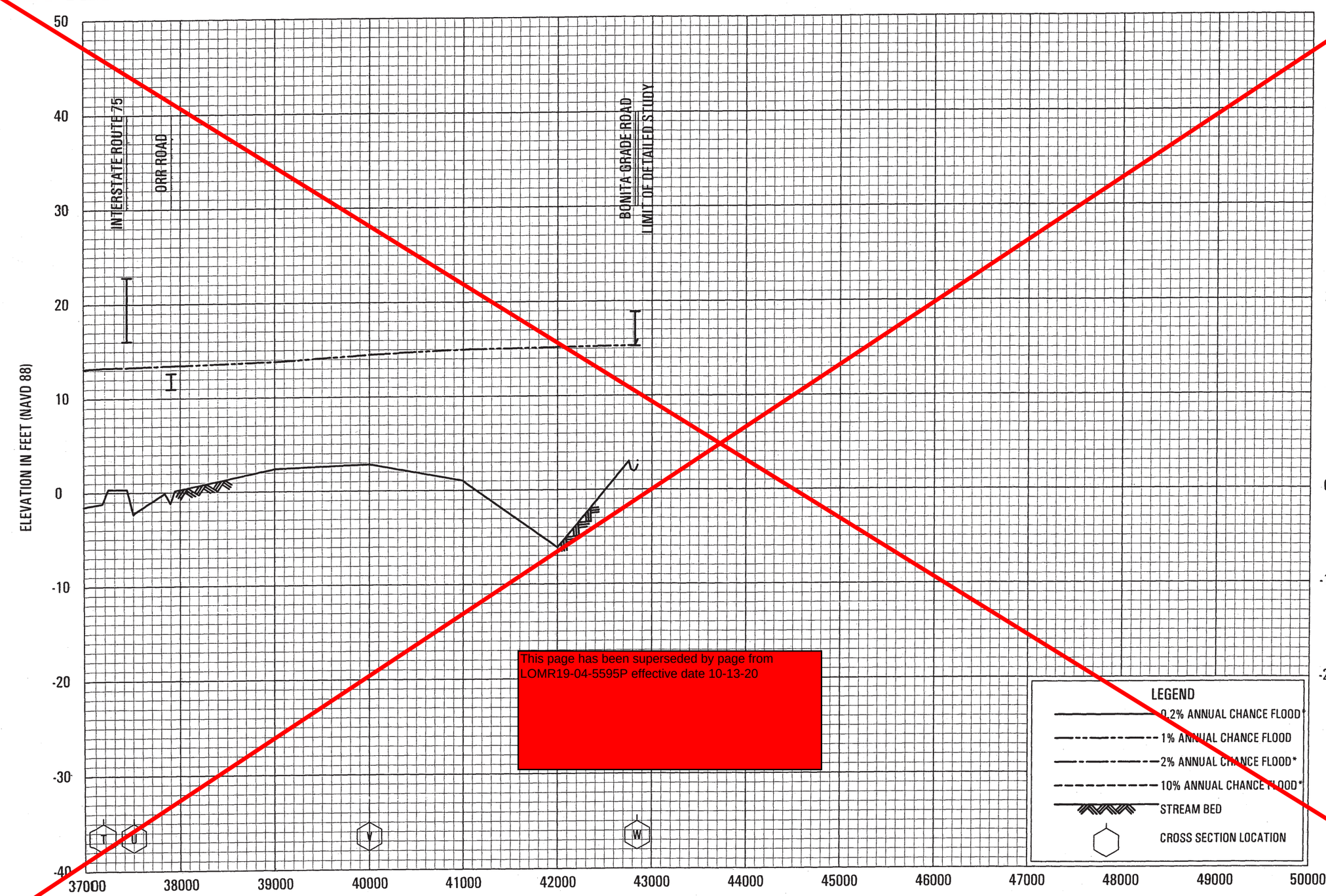

This page has been superseded by page from LOMR19-04-5595P effective date 10-13-20

FLOOD PROFILES

IMPERIAL RIVER

FEDERAL EMERGENCY MANAGEMENT AGENCY

LEE COUNTY, FL

AND INCORPORATED AREAS

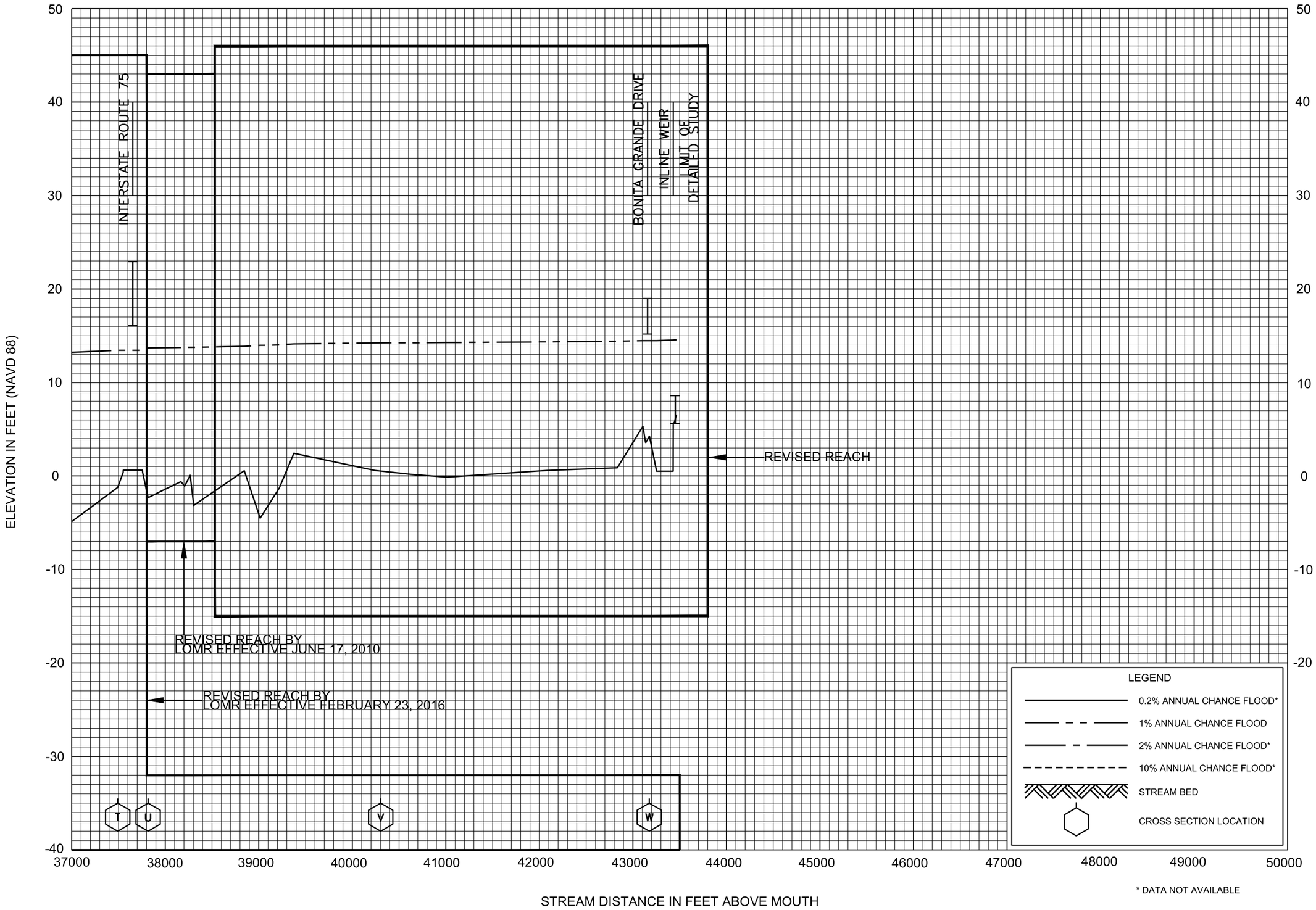

REVISED TO REFLECT LOMR EFFECTIVE: October 13, 2020

FLOOD PROFILES

IMPERIAL RIVER

FEDERAL EMERGENCY MANAGEMENT AGENCY

LEE COUNTY, FL
AND INCORPORATED AREAS

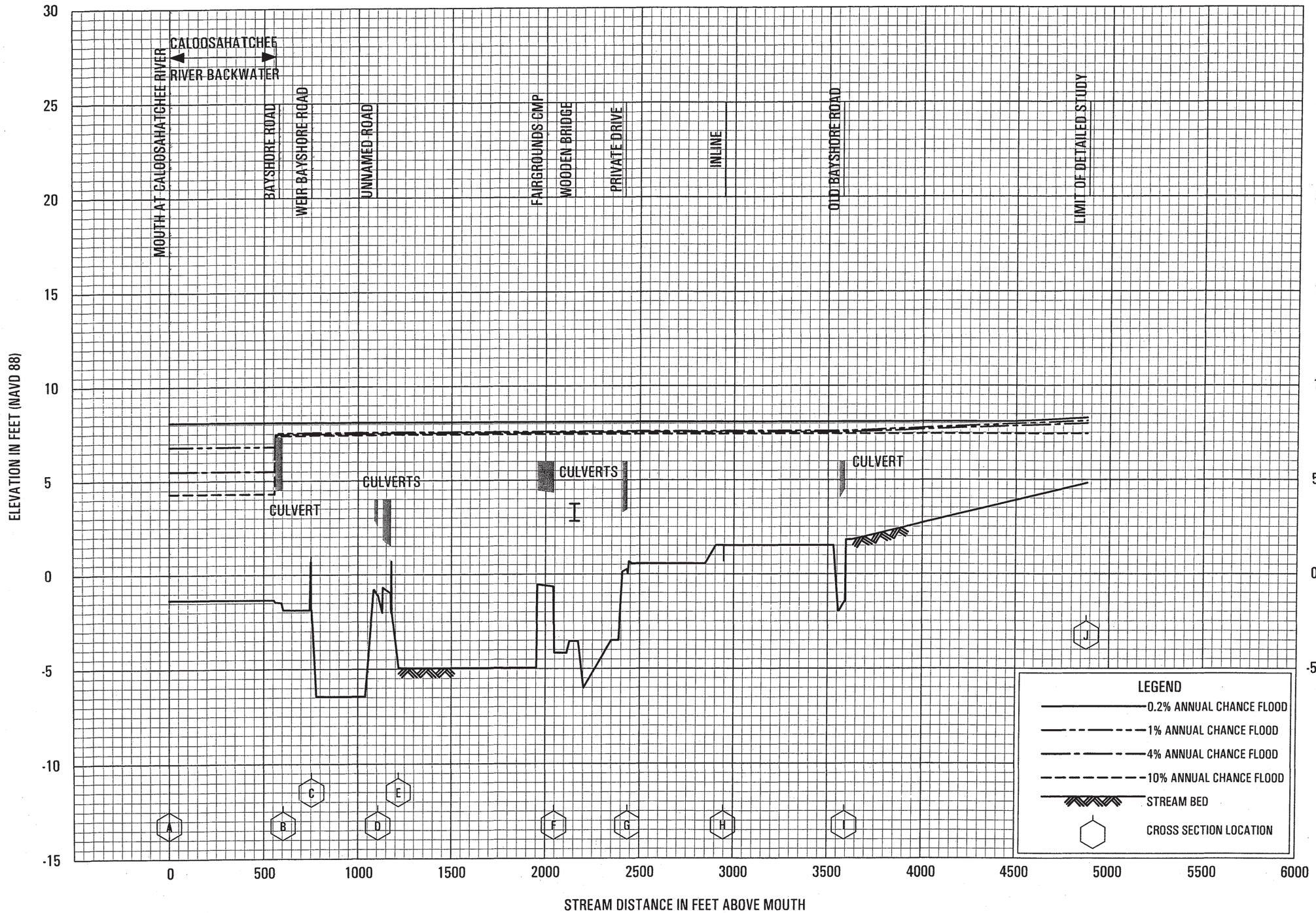

FLOOD PROFILES

KICKAPOO CREEK

FEDERAL EMERGENCY MANAGEMENT AGENCY

LEE COUNTY, FL

AND INCORPORATED AREAS

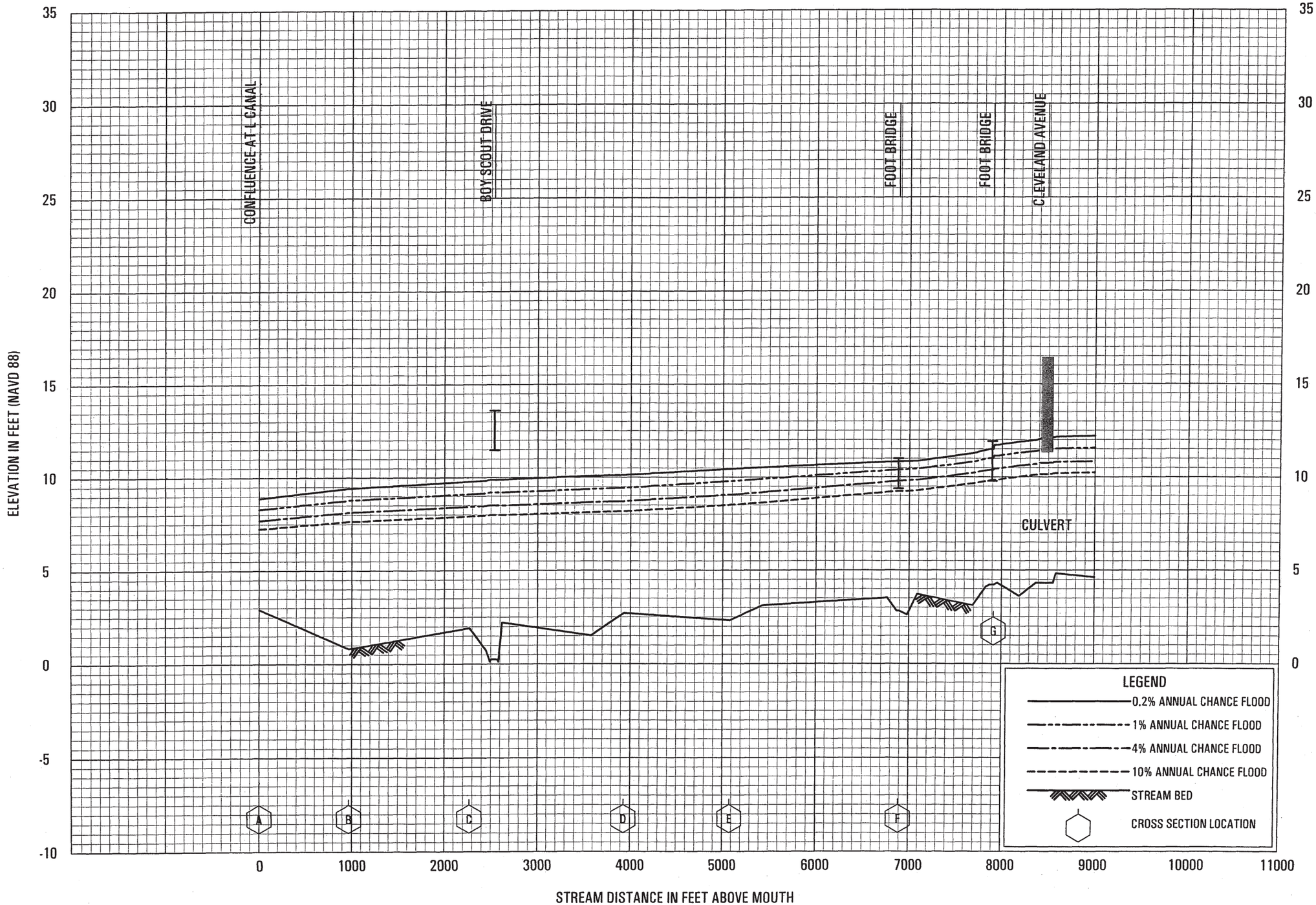

FLOOD PROFILES

L-3 CANAL

FEDERAL EMERGENCY MANAGEMENT AGENCY

LEE COUNTY, FL

AND INCORPORATED AREAS

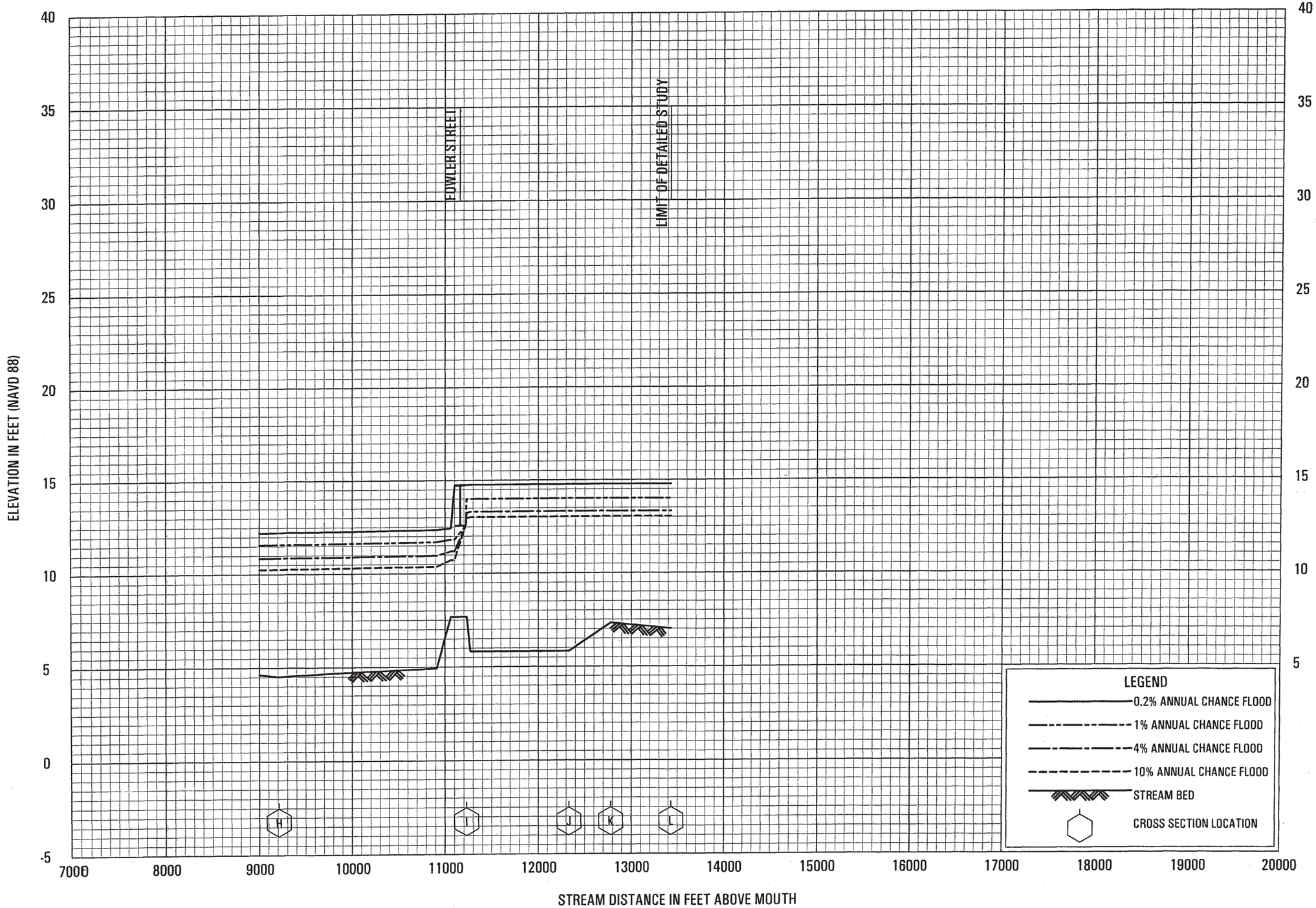

FLOOD PROFILES

L-3 CANAL

FEDERAL EMERGENCY MANAGEMENT AGENCY

LEE COUNTY, FL

AND INCORPORATED AREAS

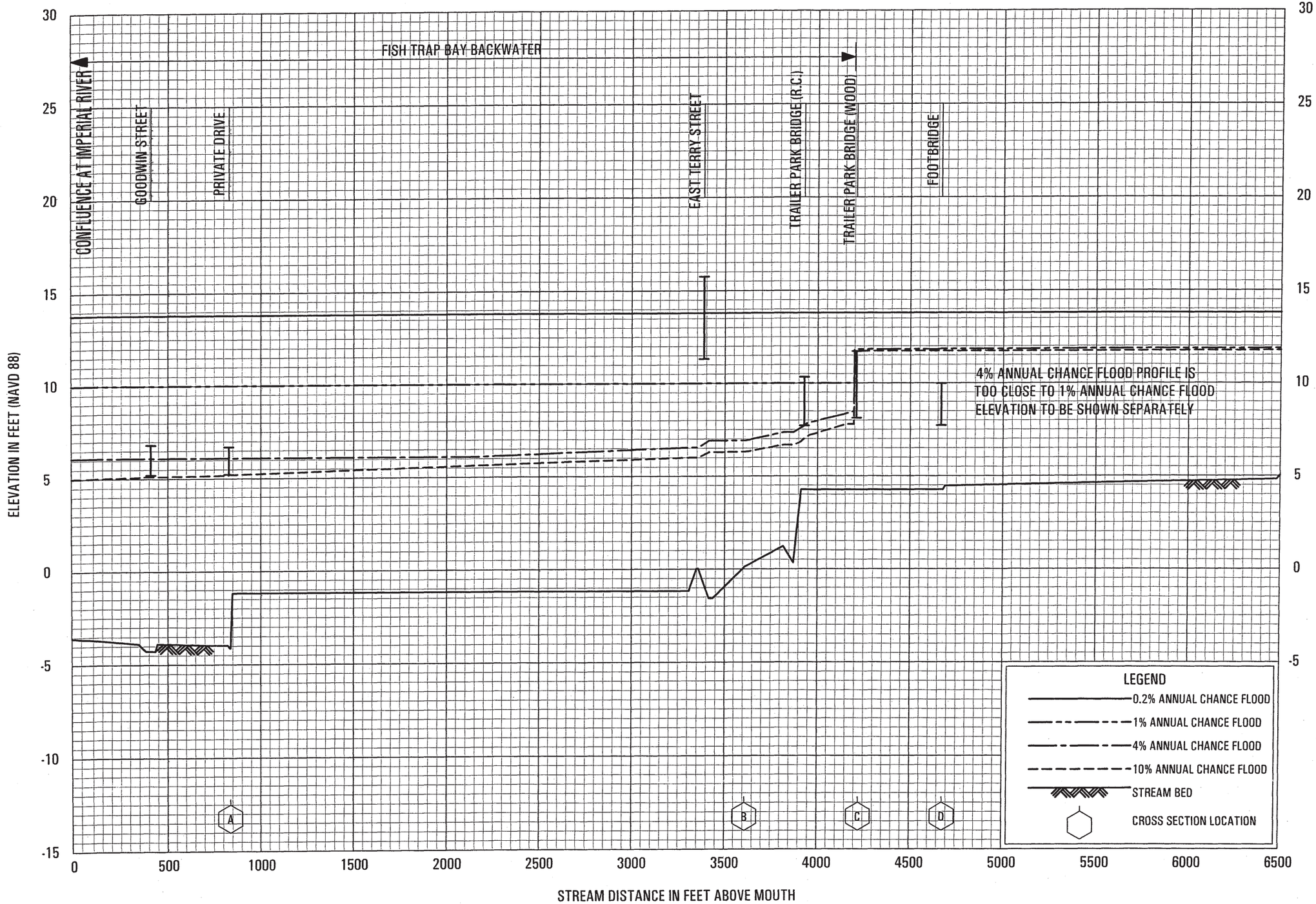

FLOOD PROFILES

LEITNER CREEK

FEDERAL EMERGENCY MANAGEMENT AGENCY

LEE COUNTY, FL

AND INCORPORATED AREAS

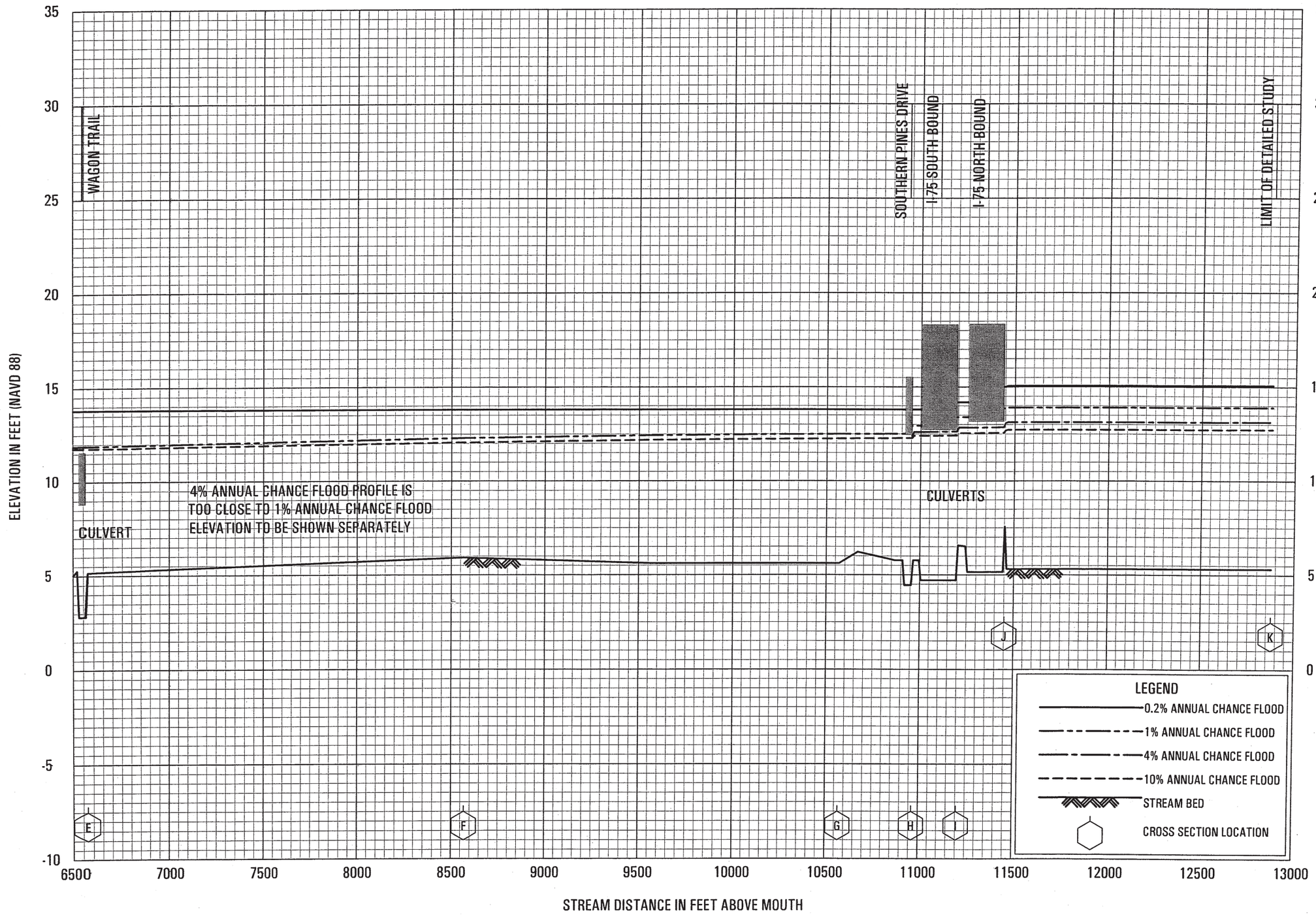

FLOOD PROFILES

LEITNER CREEK

FEDERAL EMERGENCY MANAGEMENT AGENCY

LEE COUNTY, FL

AND INCORPORATED AREAS

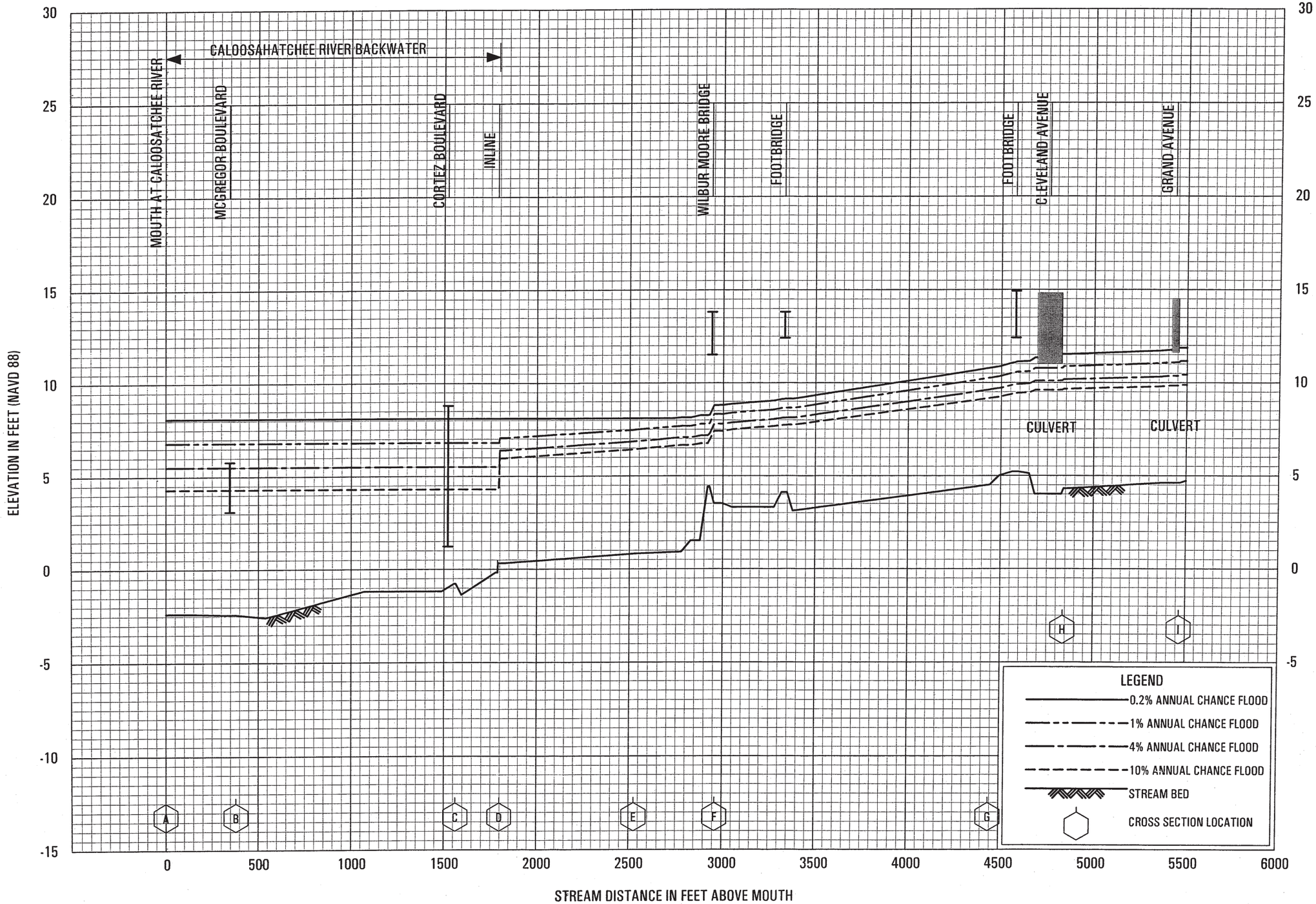

FLOOD PROFILES

MANUELS BRANCH

FEDERAL EMERGENCY MANAGEMENT AGENCY

LEE COUNTY, FL

AND INCORPORATED AREAS

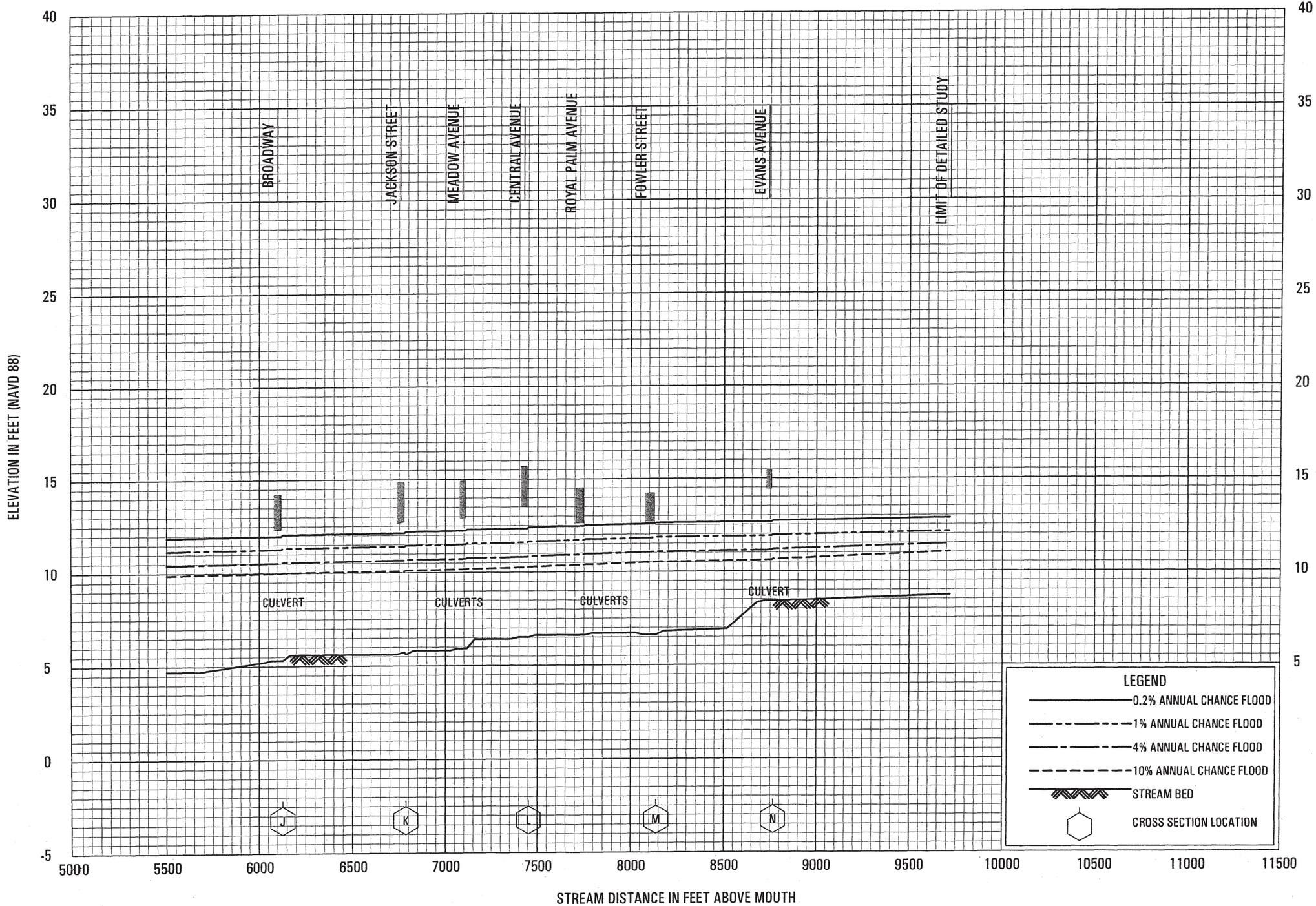

FLOOD PROFILES

MANUELS BRANCH

FEDERAL EMERGENCY MANAGEMENT AGENCY

LEE COUNTY, FL

AND INCORPORATED AREAS

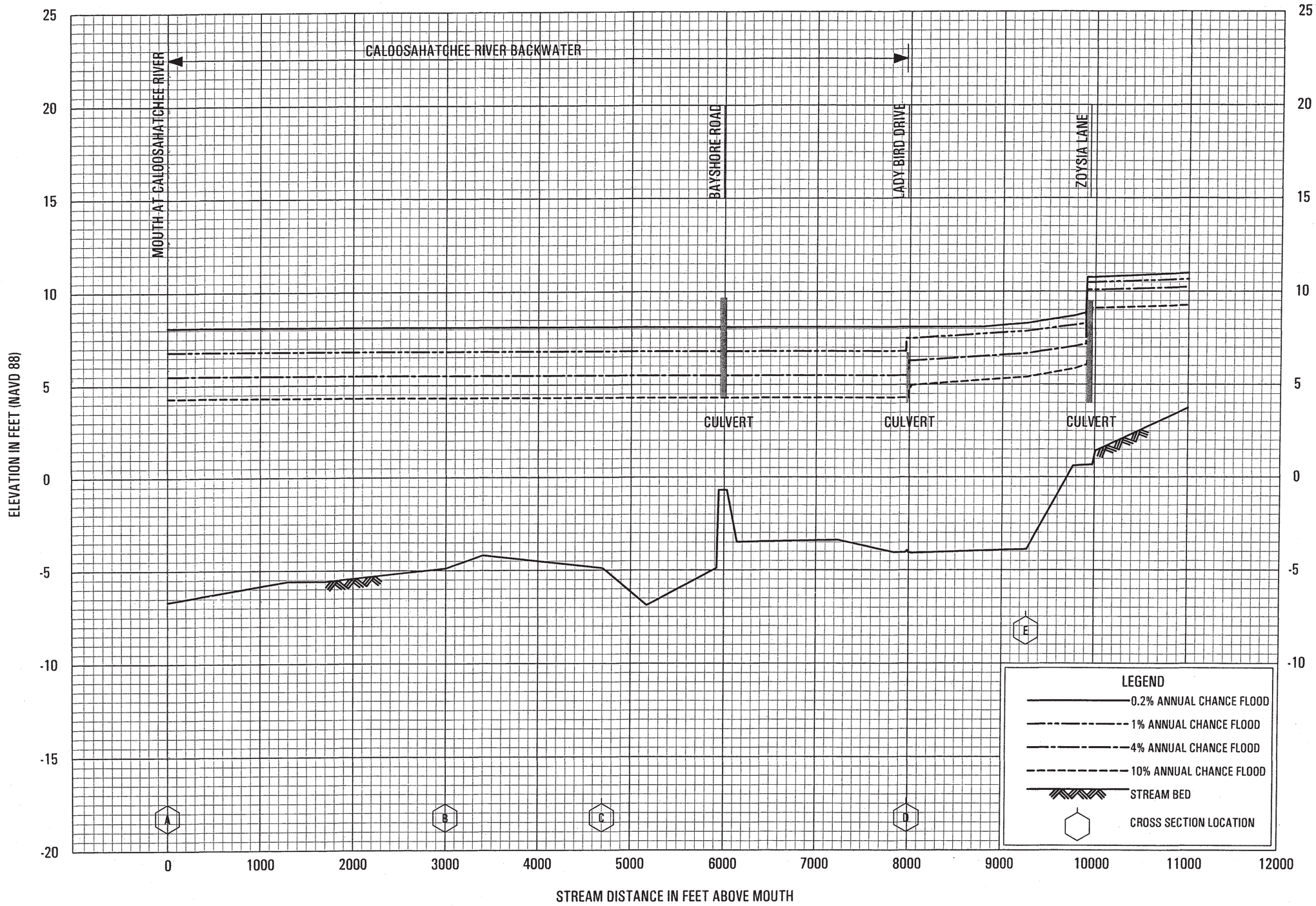

FLOOD PROFILES

MARSH POINT CREEK

FEDERAL EMERGENCY MANAGEMENT AGENCY

LEE COUNTY, FL

AND INCORPORATED AREAS



FLOOD PROFILES

MARSH POINT CREEK

FEDERAL EMERGENCY MANAGEMENT AGENCY

LEE COUNTY, FL

AND INCORPORATED AREAS

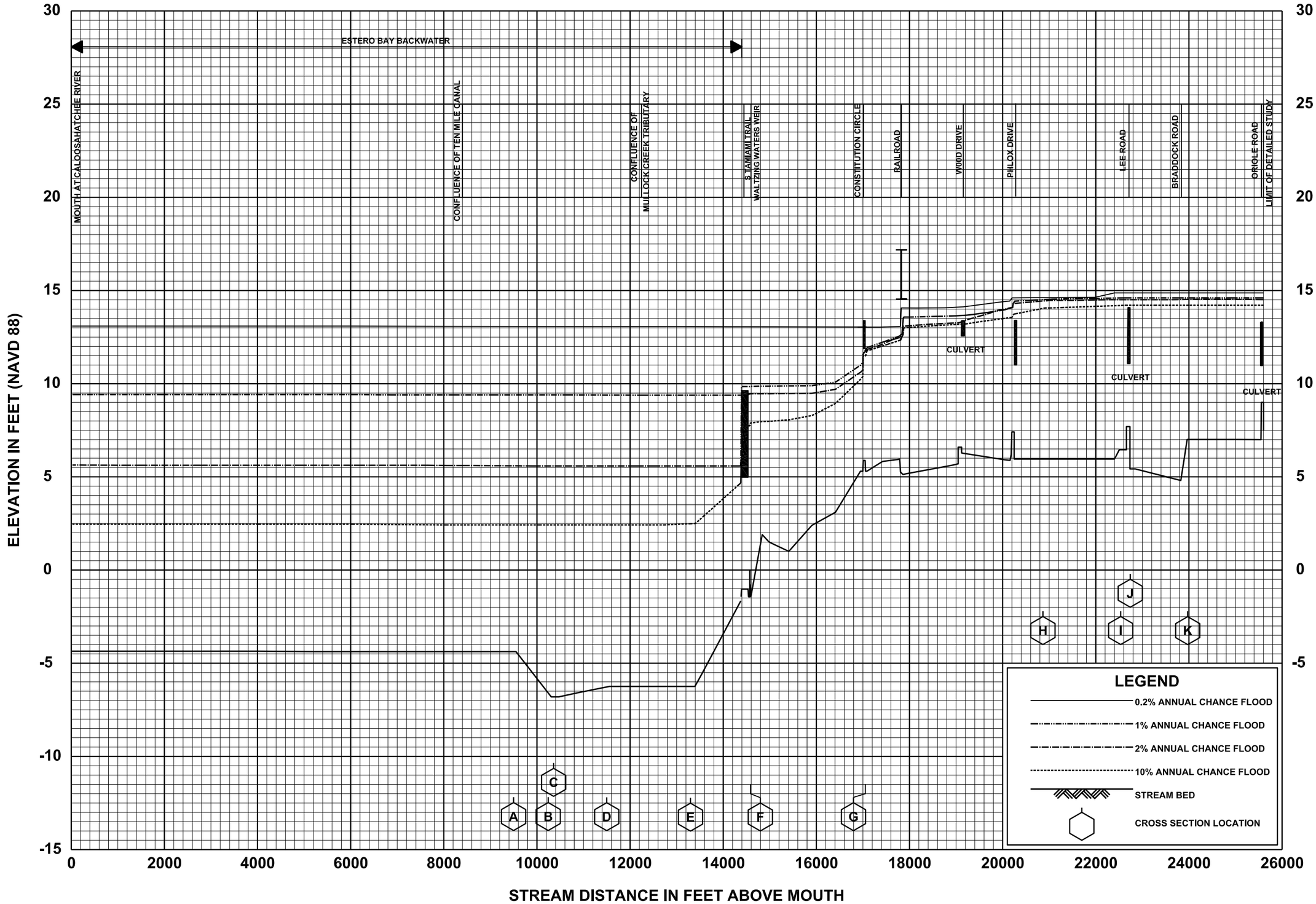

FLOOD PROFILES

MULLOCK CREEK

FEDERAL EMERGENCY MANAGEMENT AGENCY

LEE COUNTY, FL
AND INCORPORATED AREAS

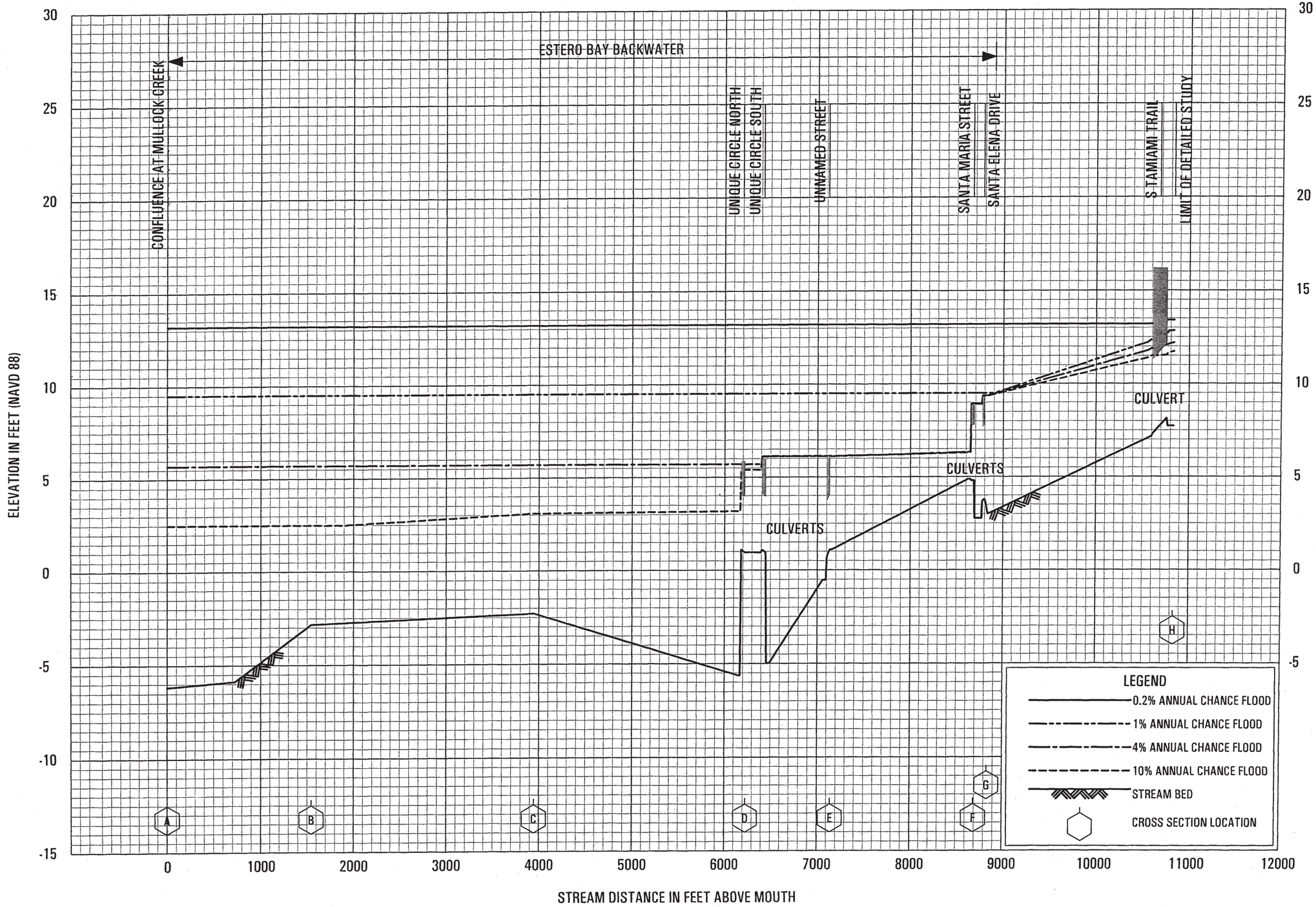

FLOOD PROFILES

MULLOCK CREEK TRIBUTARY

FEDERAL EMERGENCY MANAGEMENT AGENCY

LEE COUNTY, FL

AND INCORPORATED AREAS

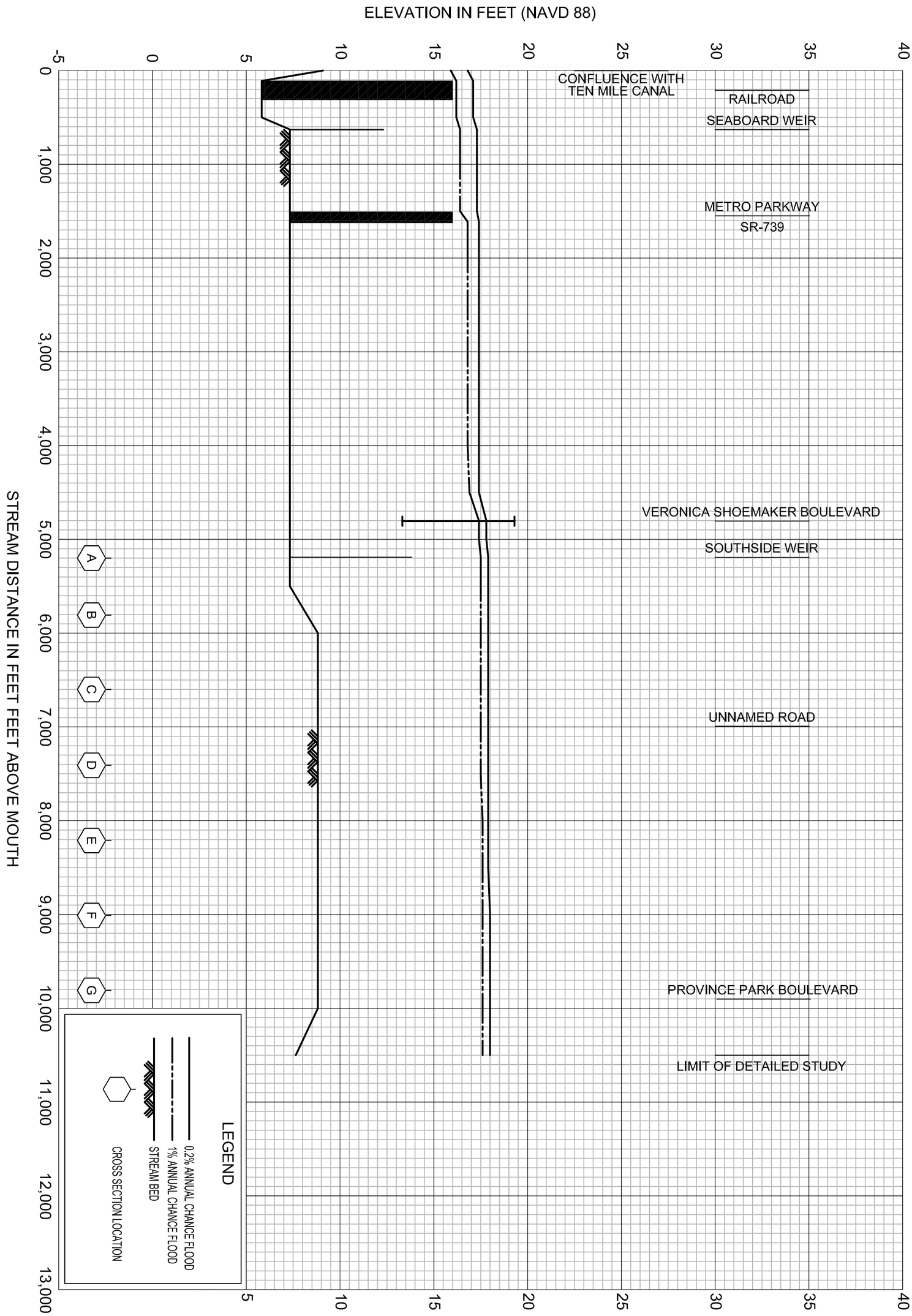

50P

FEDERAL EMERGENCY MANAGEMENT AGENCY

LEE COUNTY, FL

AND INCORPORATED AREAS

FLOOD PROFILES

NORTH COLONIAL WATERWAY

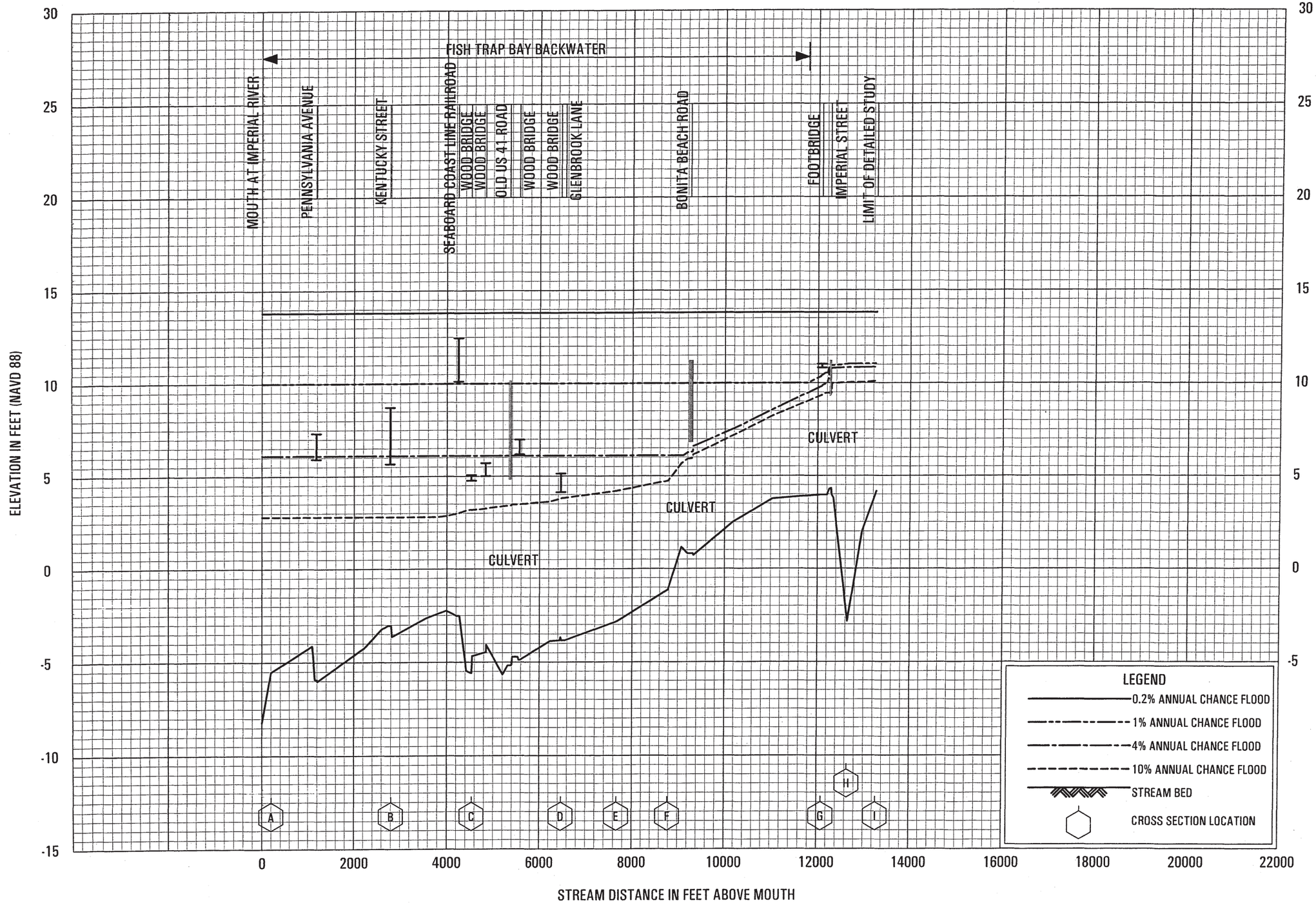

FLOOD PROFILES

OAK CREEK

FEDERAL EMERGENCY MANAGEMENT AGENCY

LEE COUNTY, FL

AND INCORPORATED AREAS

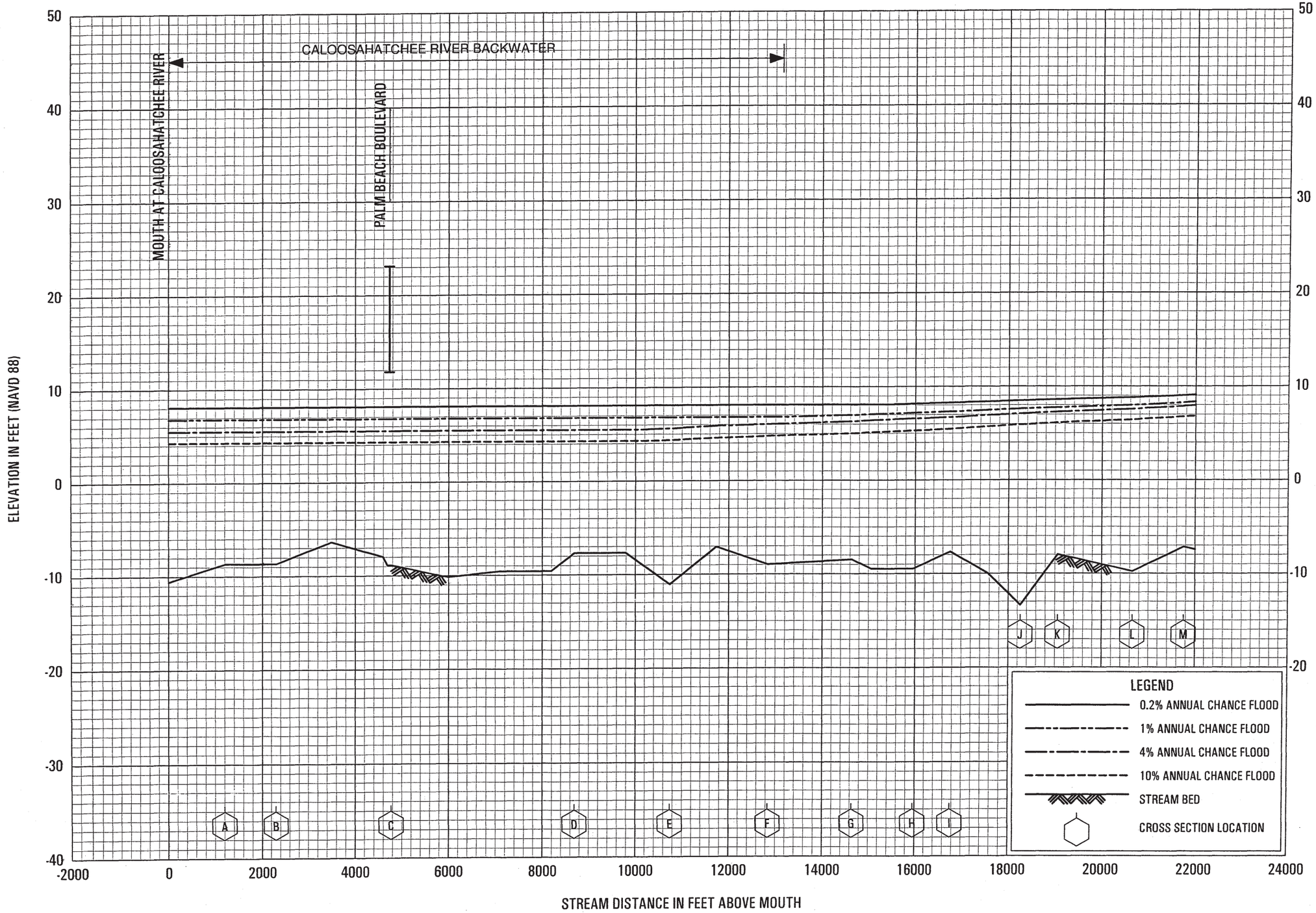

FLOOD PROFILES

ORANGE RIVER

FEDERAL EMERGENCY MANAGEMENT AGENCY

LEE COUNTY, FL

AND INCORPORATED AREAS

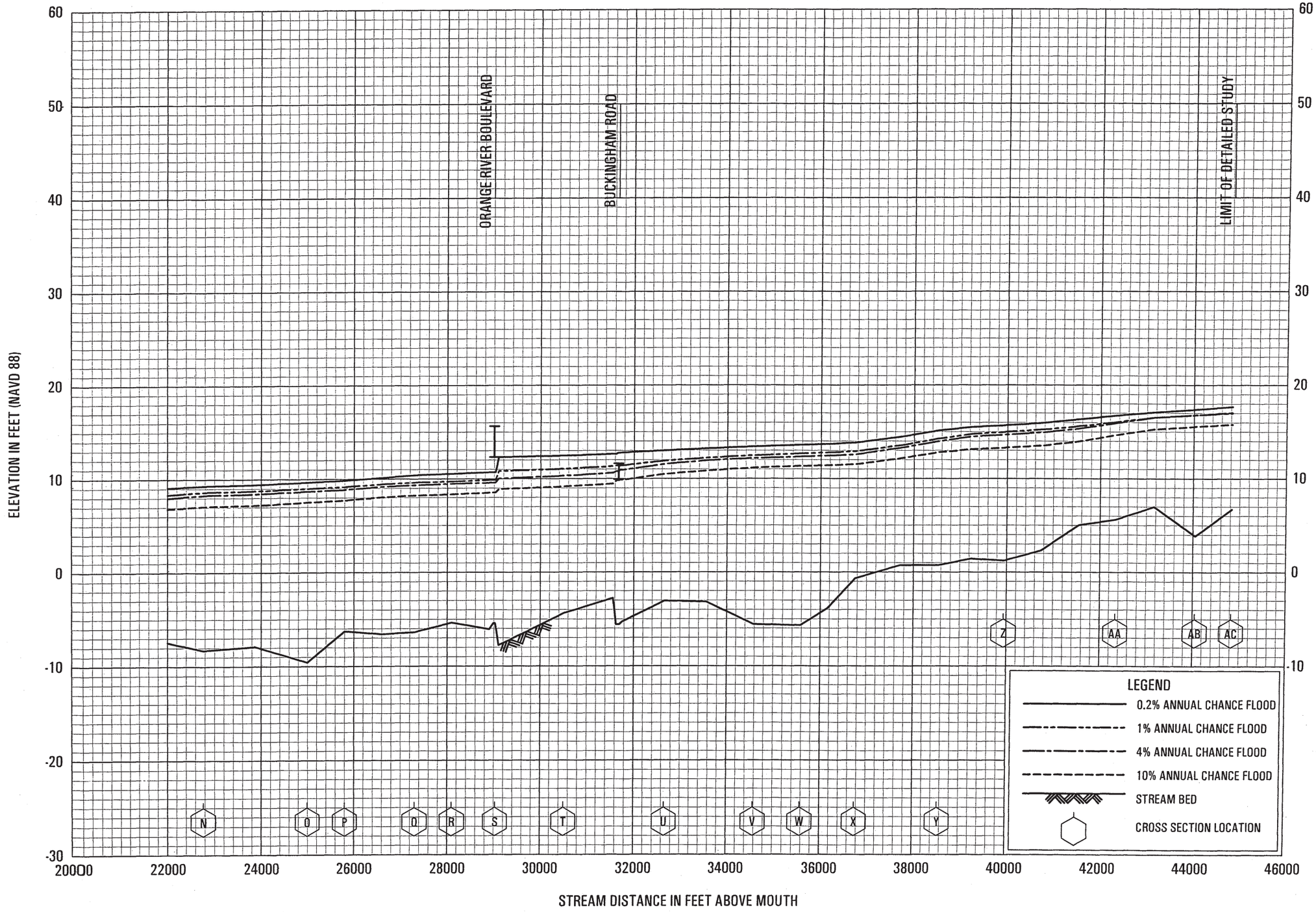

FLOOD PROFILES

ORANGE RIVER

FEDERAL EMERGENCY MANAGEMENT AGENCY

LEE COUNTY, FL

AND INCORPORATED AREAS

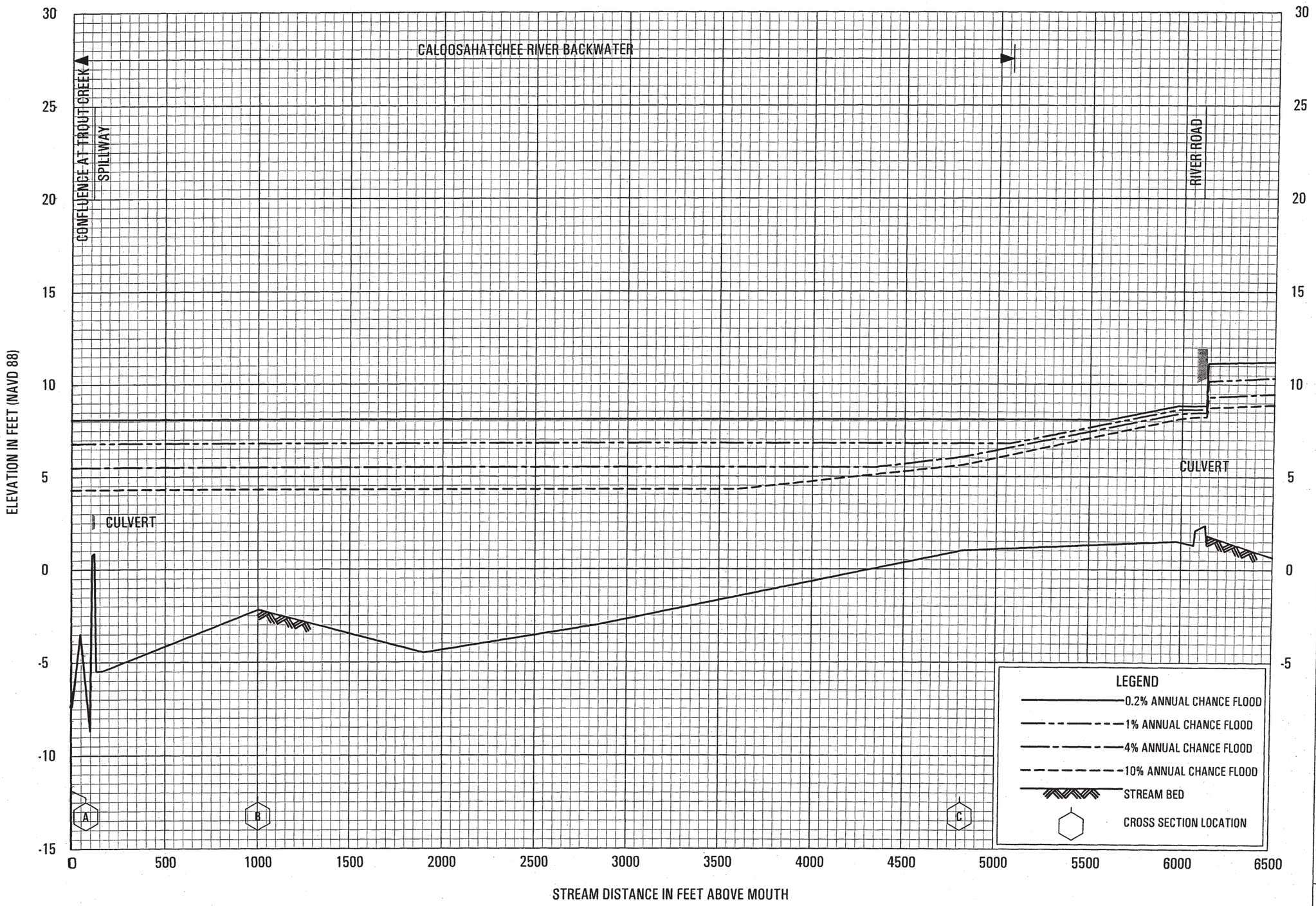

FLOOD PROFILES

OWL CREEK

FEDERAL EMERGENCY MANAGEMENT AGENCY

LEE COUNTY, FL

AND INCORPORATED AREAS

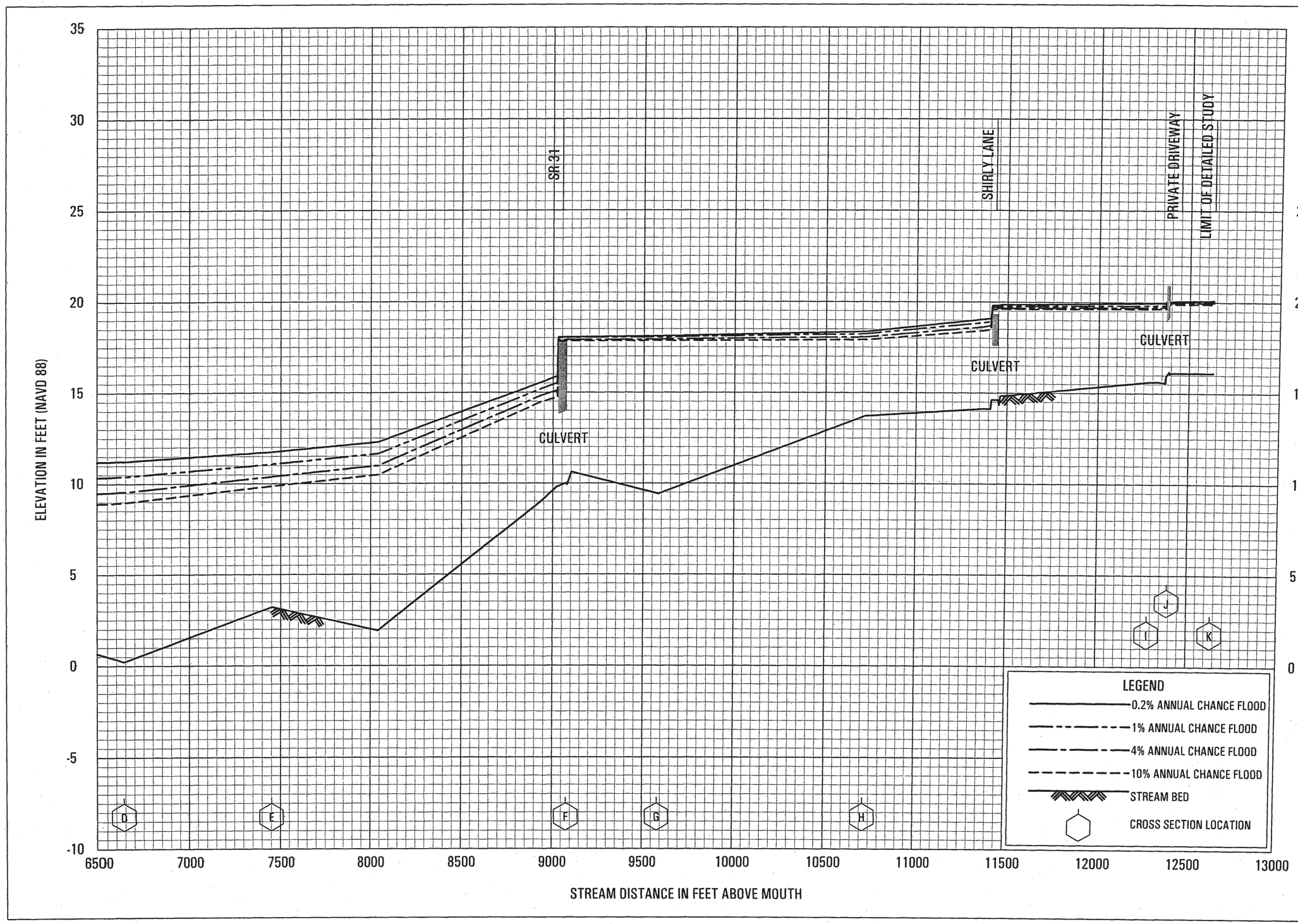

FLOOD PROFILES

OWL CREEK

FEDERAL EMERGENCY MANAGEMENT AGENCY

LEE COUNTY, FL

AND INCORPORATED AREAS



FLOOD PROFILES

PALM CREEK

FEDERAL EMERGENCY MANAGEMENT AGENCY

LEE COUNTY, FL

AND INCORPORATED AREAS

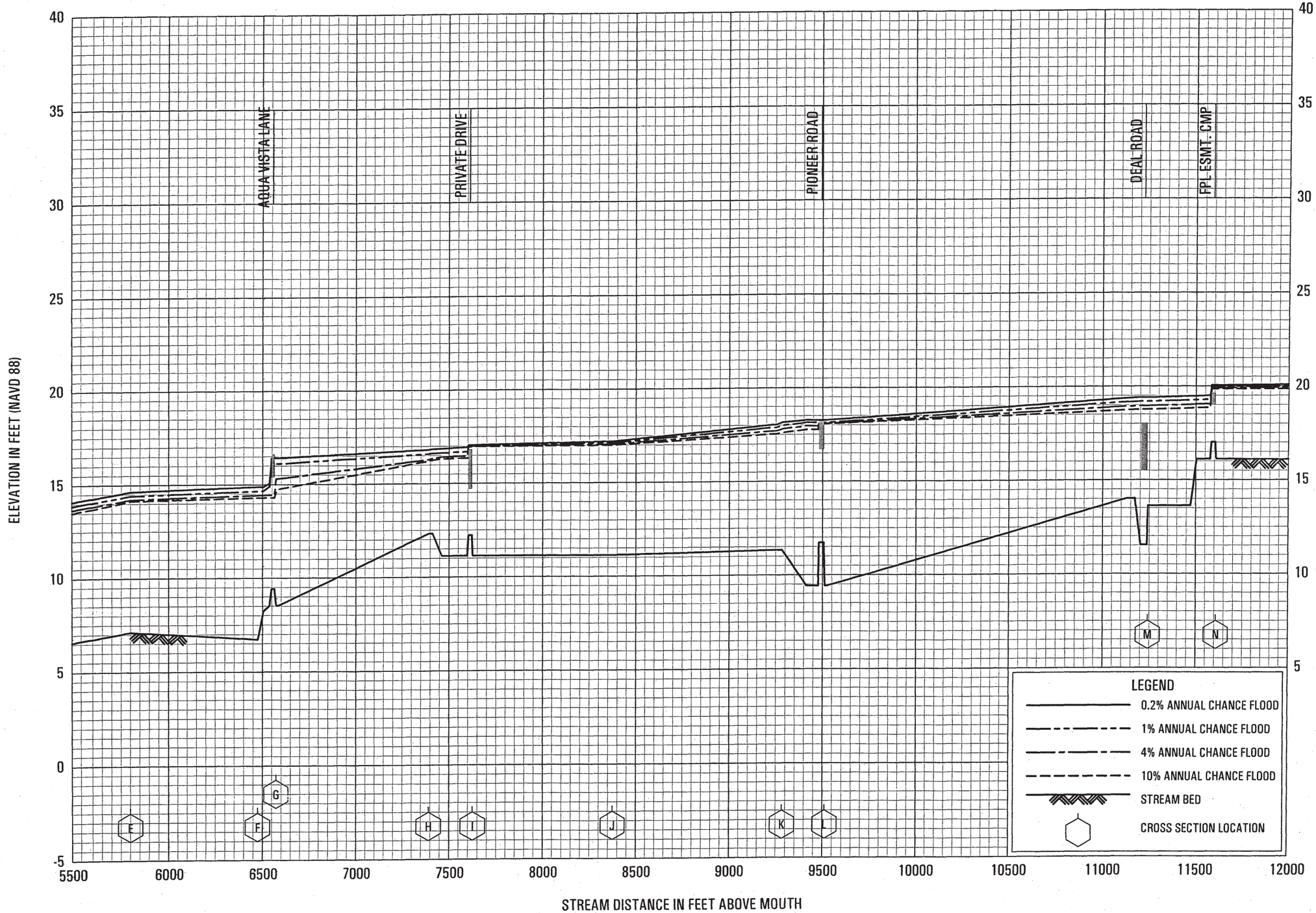

FLOOD PROFILES

PALM CREEK

FEDERAL EMERGENCY MANAGEMENT AGENCY

LEE COUNTY, FL

AND INCORPORATED AREAS



FLOOD PROFILES

PALM CREEK

FEDERAL EMERGENCY MANAGEMENT AGENCY

LEE COUNTY, FL

AND INCORPORATED AREAS

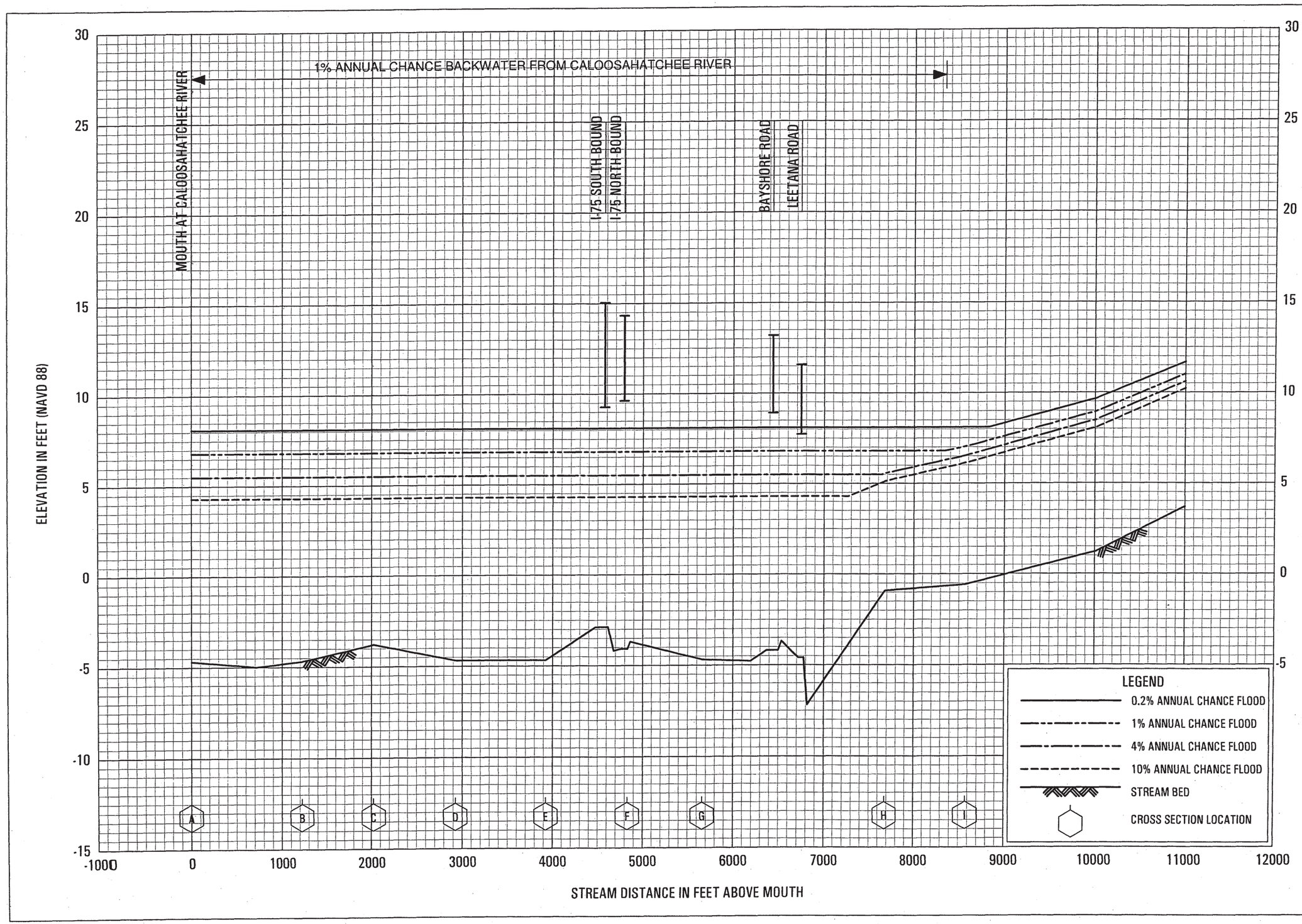

FLOOD PROFILES

POPASH CREEK

FEDERAL EMERGENCY MANAGEMENT AGENCY

LEE COUNTY, FL

AND INCORPORATED AREAS

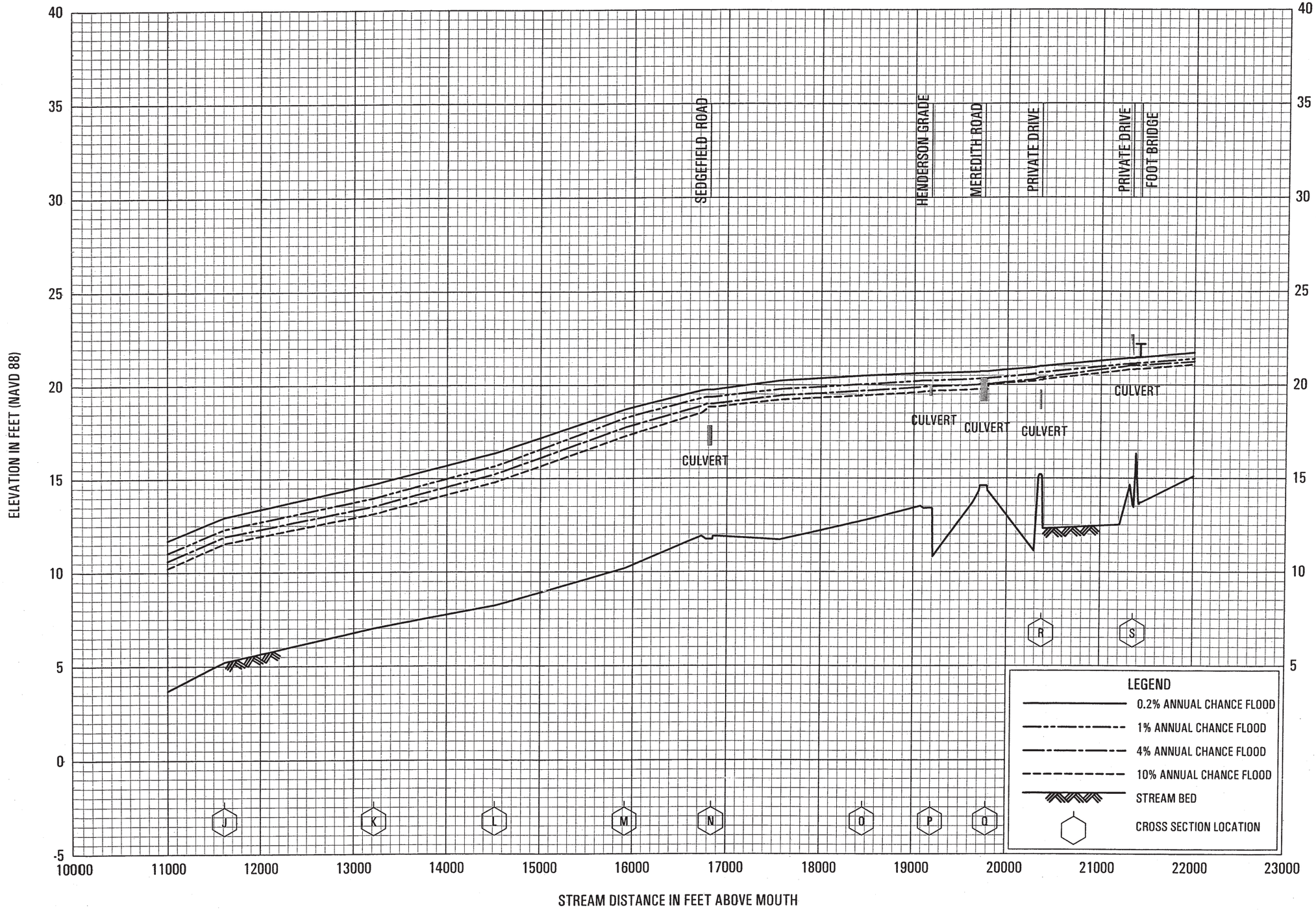

FLOOD PROFILES

POPASH CREEK

FEDERAL EMERGENCY MANAGEMENT AGENCY

LEE COUNTY, FL

AND INCORPORATED AREAS

60P

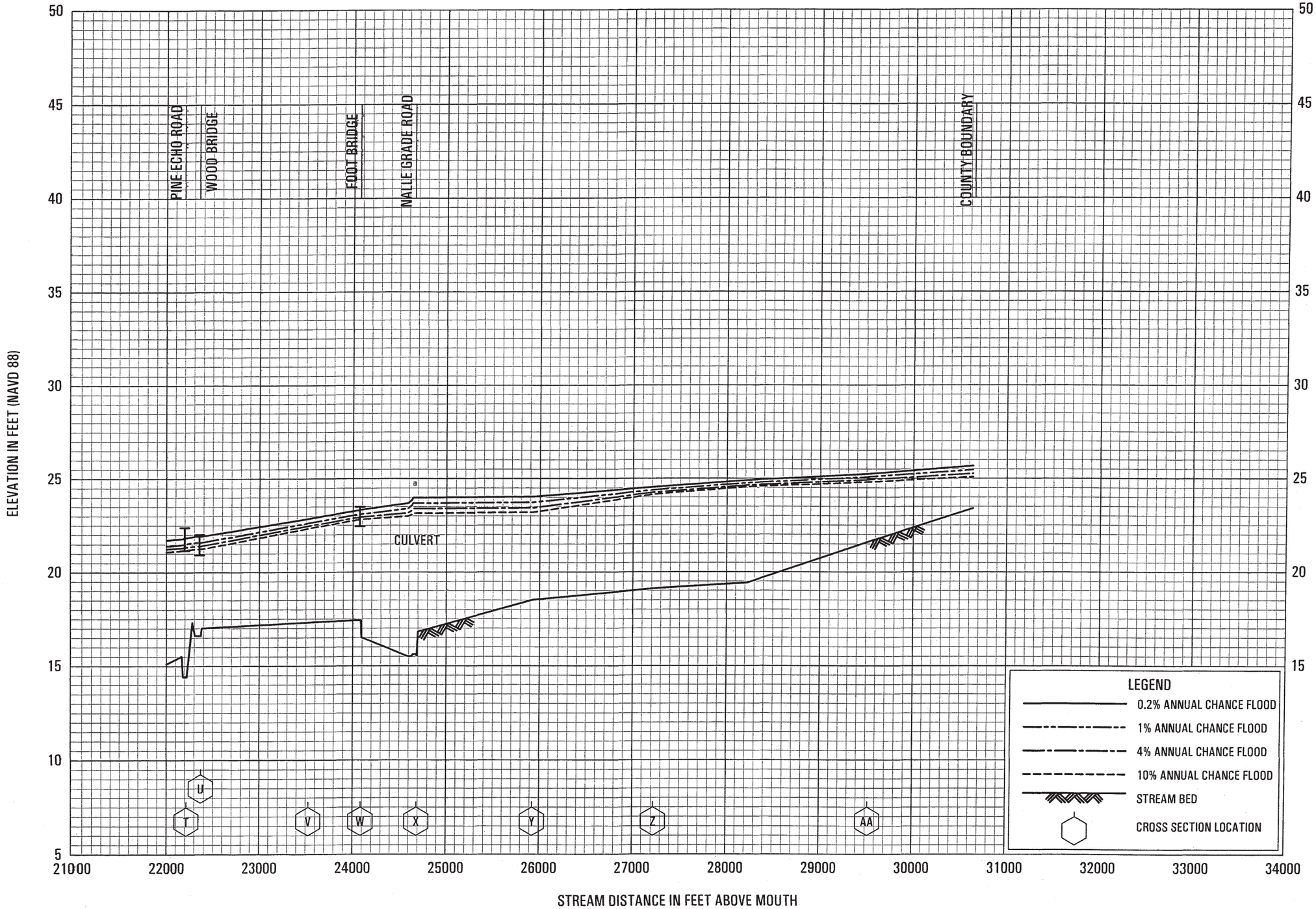

FLOOD PROFILES

POPASH CREEK

FEDERAL EMERGENCY MANAGEMENT AGENCY

LEE COUNTY, FL

AND INCORPORATED AREAS

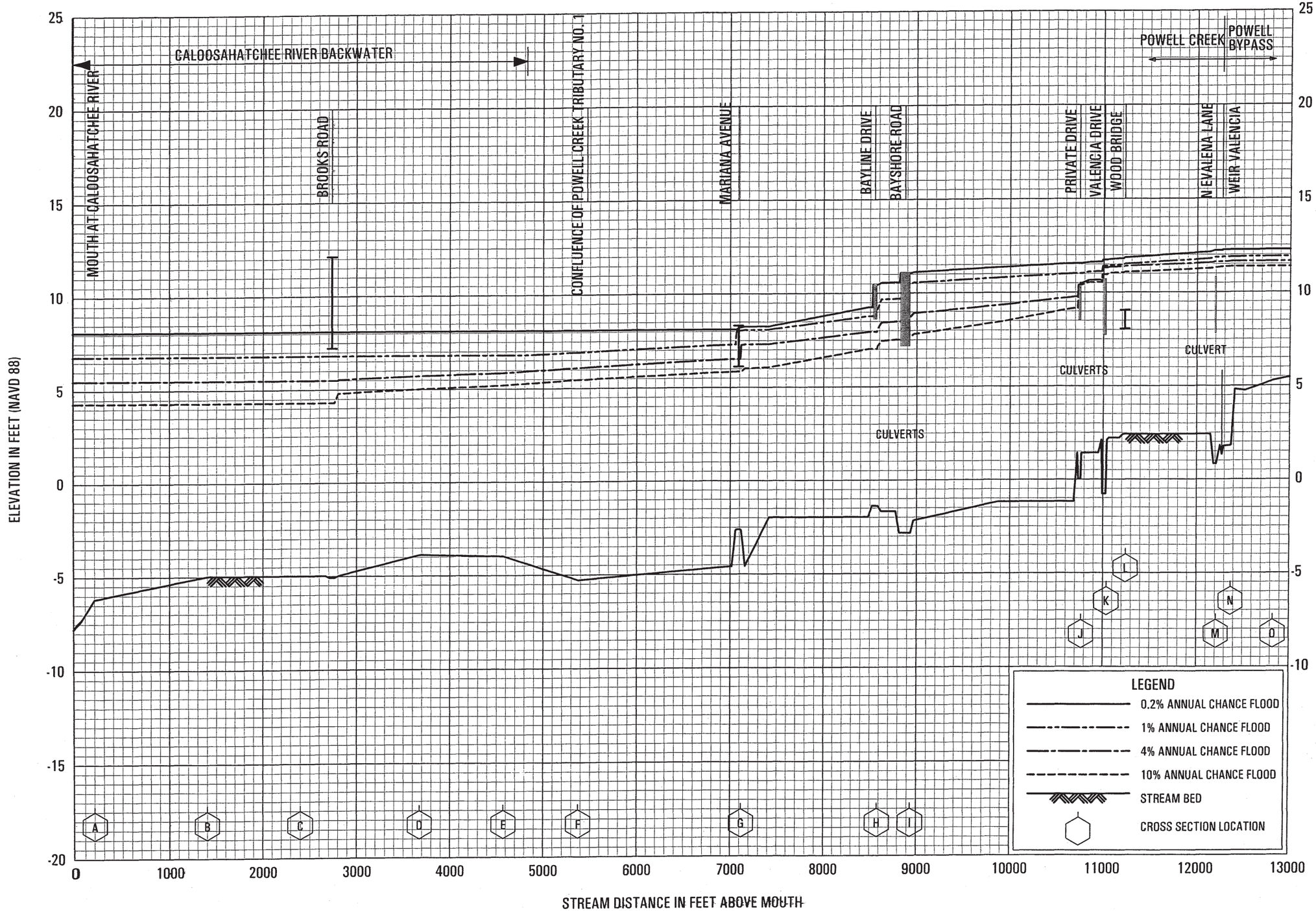

FLOOD PROFILES

POWELL CREEK/POWELL BYPASS

FEDERAL EMERGENCY MANAGEMENT AGENCY

LEE COUNTY, FL

AND INCORPORATED AREAS



FLOOD PROFILES

POWELL CREEK/POWELL BYPASS

FEDERAL EMERGENCY MANAGEMENT AGENCY

LEE COUNTY, FL

AND INCORPORATED AREAS

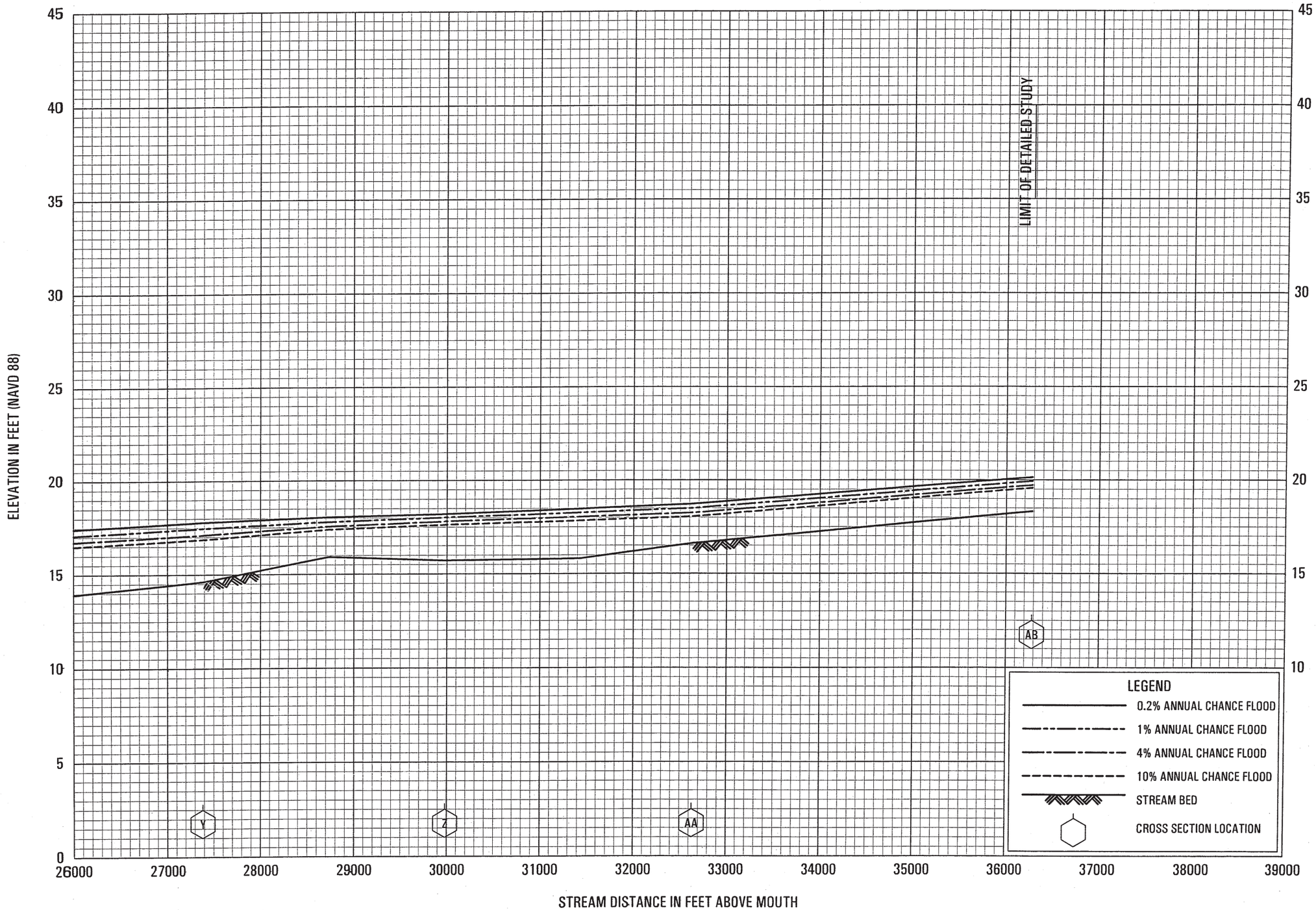

FLOOD PROFILES

POWELL CREEK/POWELL BYPASS

FEDERAL EMERGENCY MANAGEMENT AGENCY

LEE COUNTY, FL

AND INCORPORATED AREAS

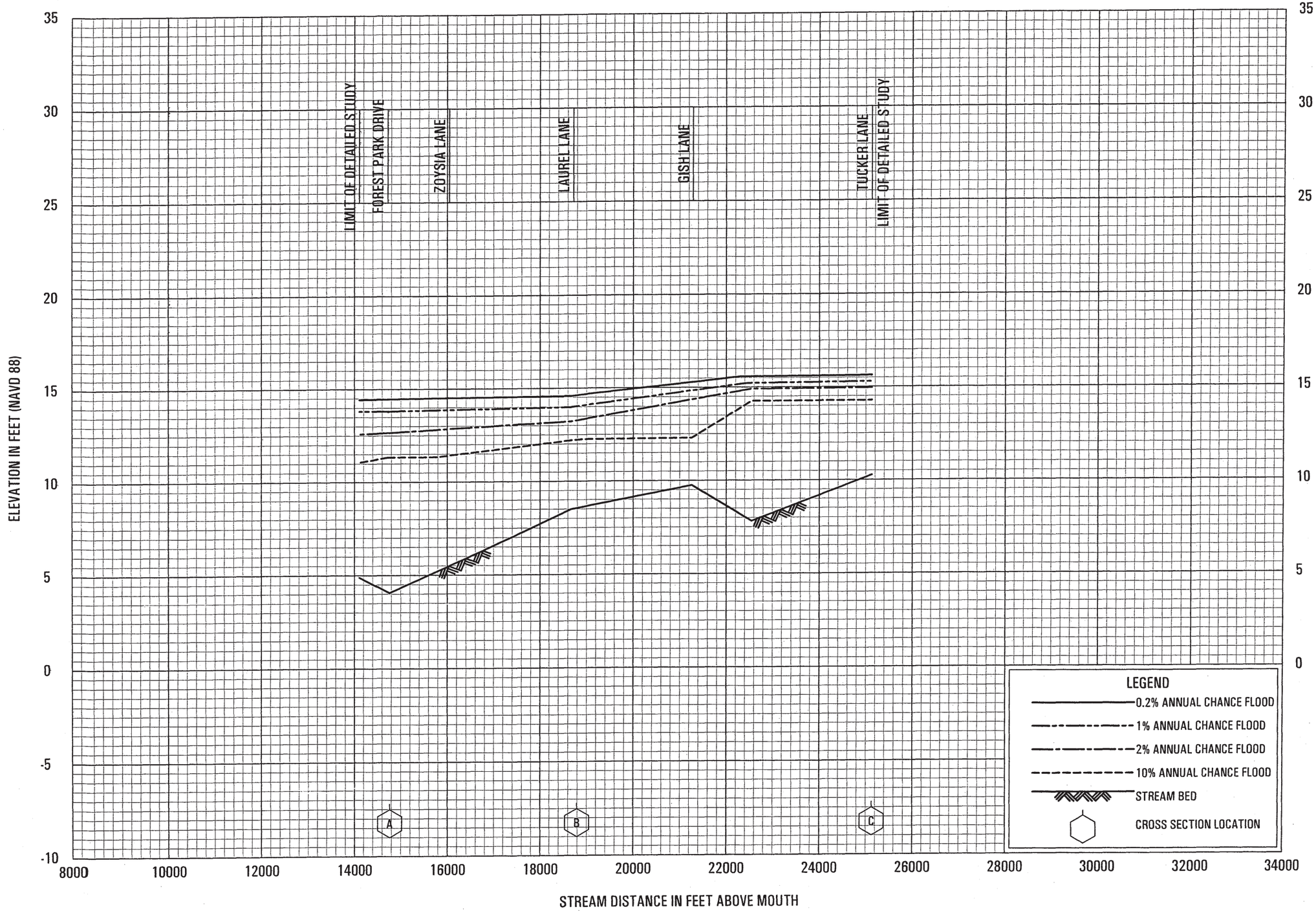

FLOOD PROFILES

POWELL CREEK (UPSTREAM OF CONFLUENCE OF POWELL BYPASS)

FEDERAL EMERGENCY MANAGEMENT AGENCY

LEE COUNTY, FL

AND INCORPORATED AREAS

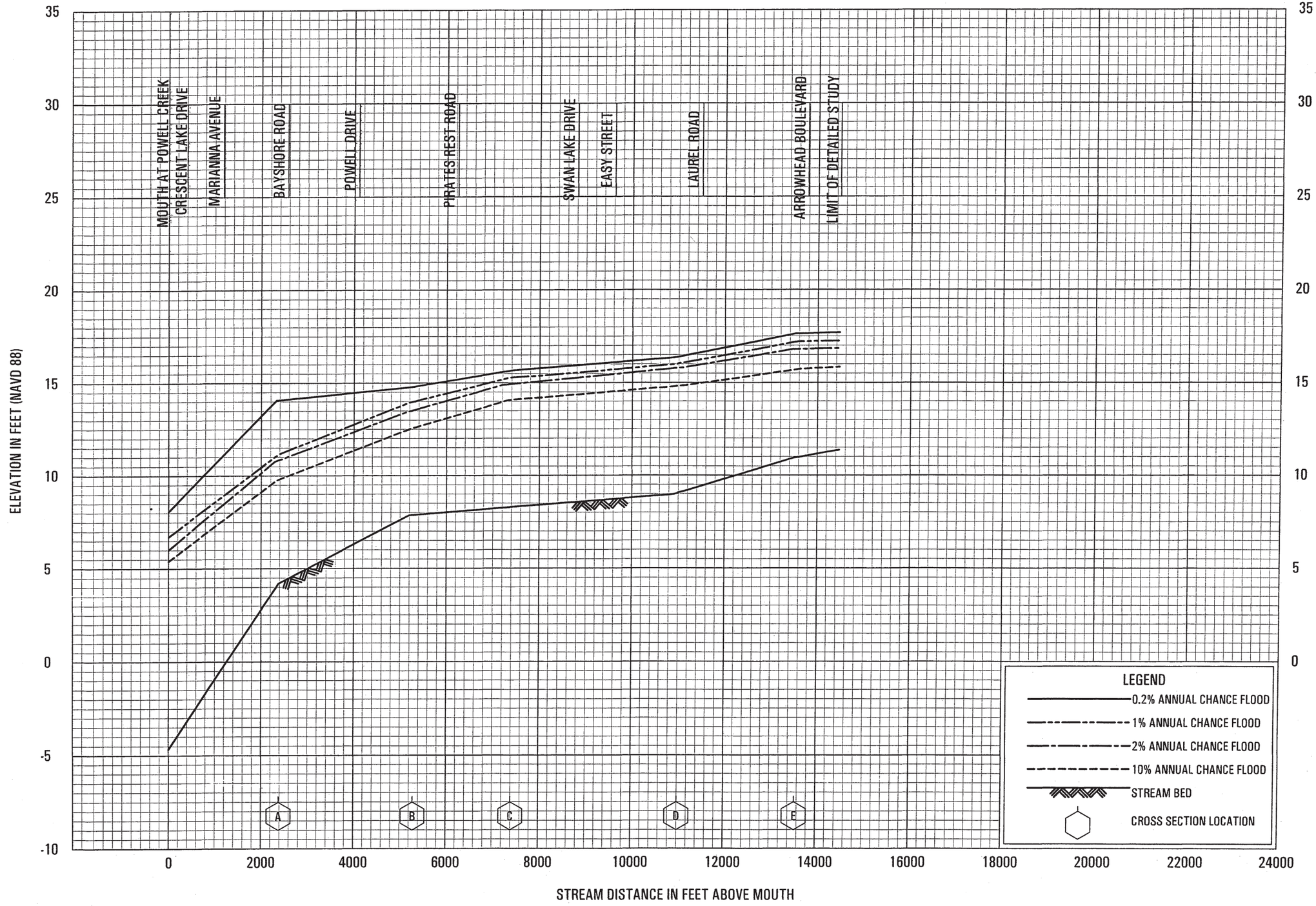

FLOOD PROFILES

POWELL CREEK TRIBUTARY NO. 1

FEDERAL EMERGENCY MANAGEMENT AGENCY

LEE COUNTY, FL

AND INCORPORATED AREAS

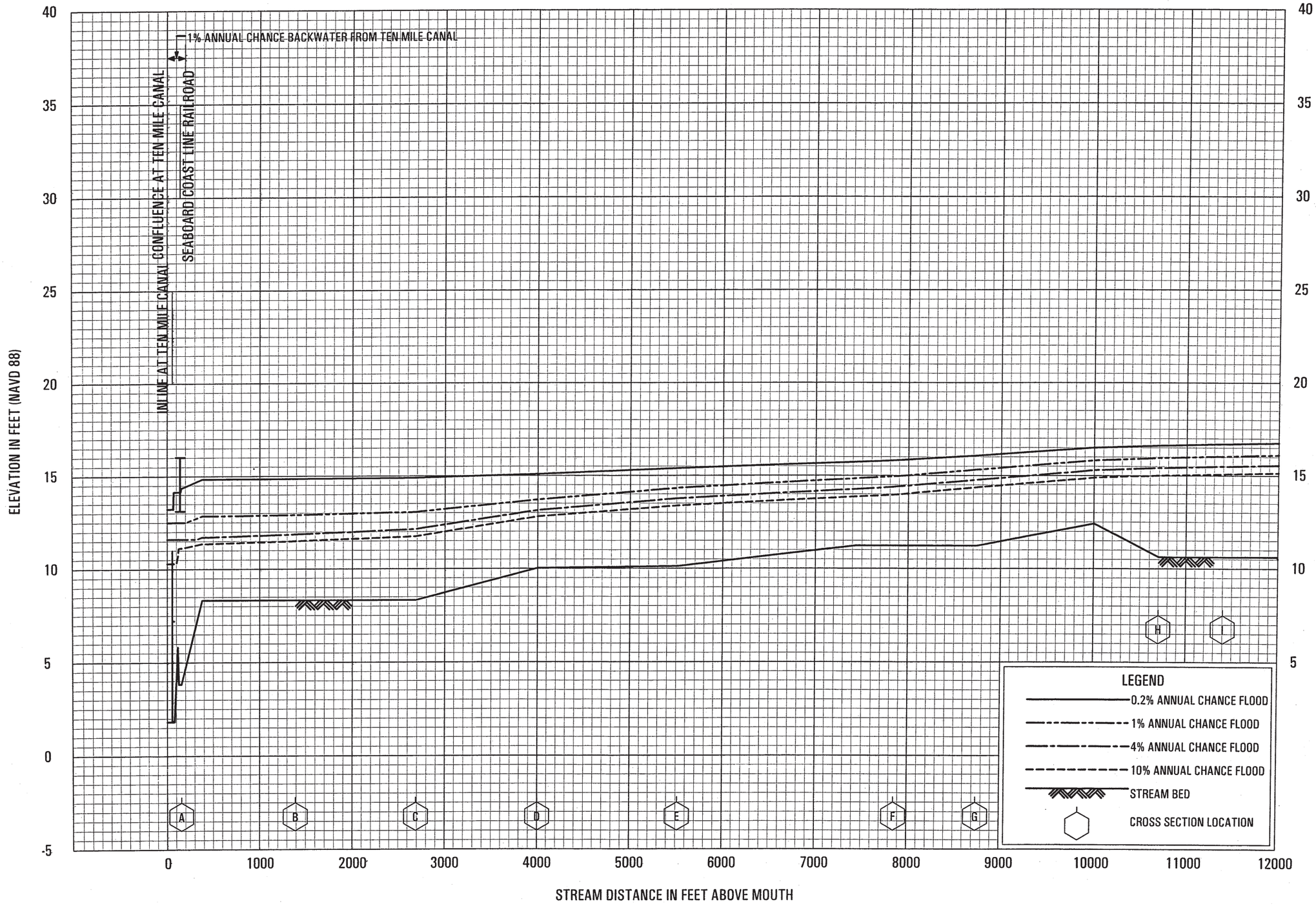

FLOOD PROFILES

SIX MILE CYPRESS SLOUGH

FEDERAL EMERGENCY MANAGEMENT AGENCY

LEE COUNTY, FL

AND INCORPORATED AREAS

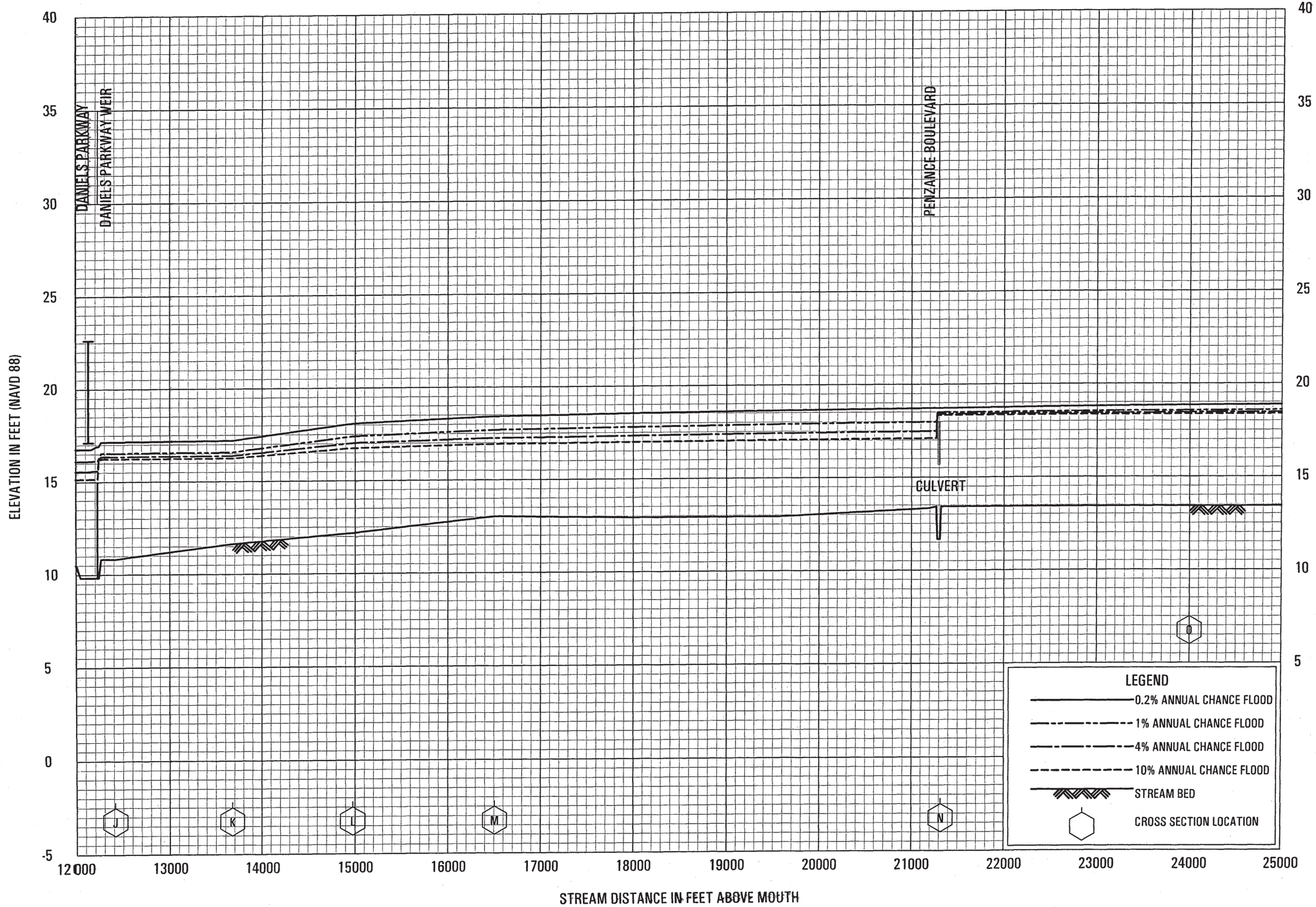

FLOOD PROFILES

SIX MILE CYPRESS SLOUGH

FEDERAL EMERGENCY MANAGEMENT AGENCY

LEE COUNTY, FL

AND INCORPORATED AREAS

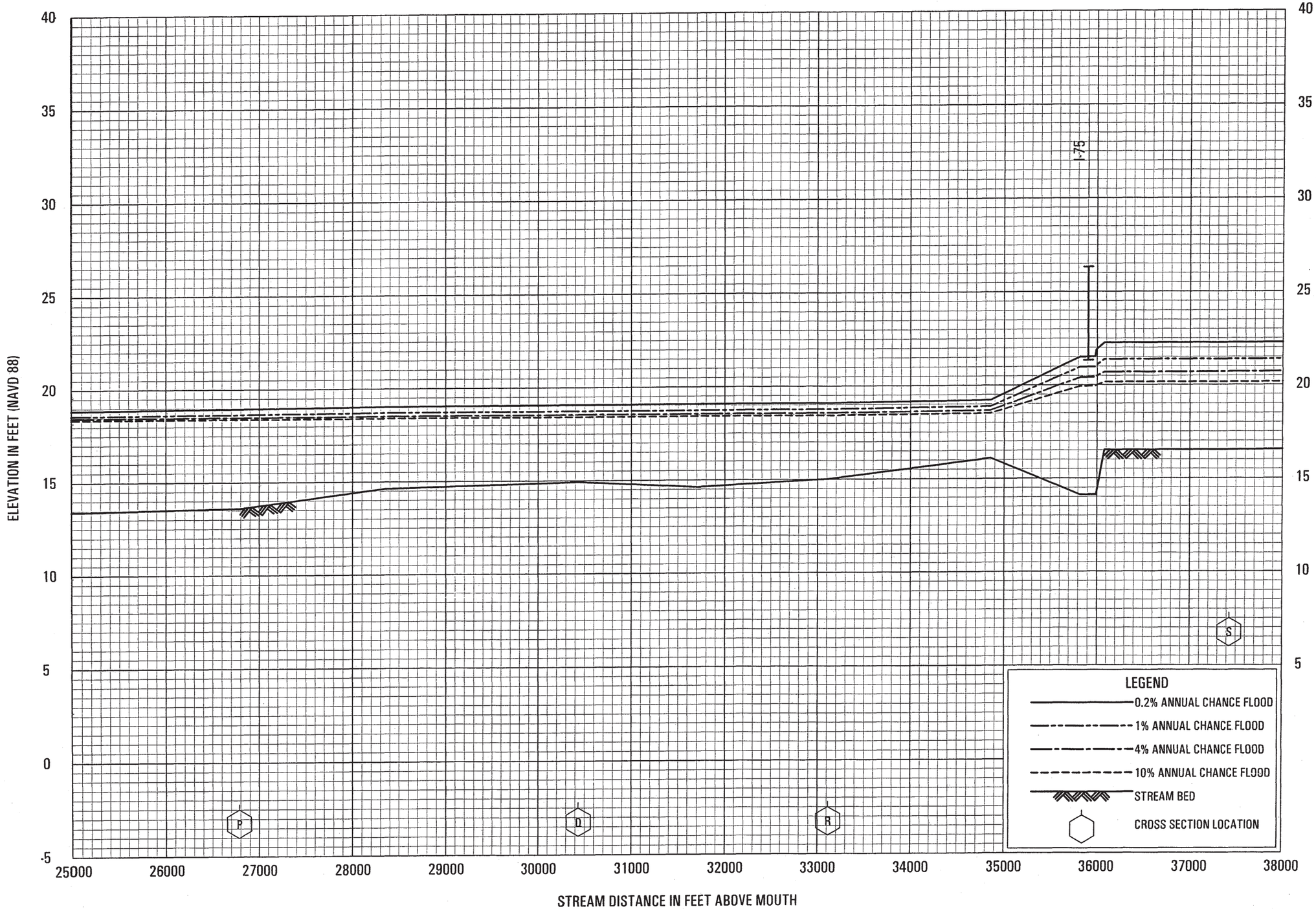

FLOOD PROFILES

SIX MILE CYPRESS SLOUGH

FEDERAL EMERGENCY MANAGEMENT AGENCY

LEE COUNTY, FL

AND INCORPORATED AREAS

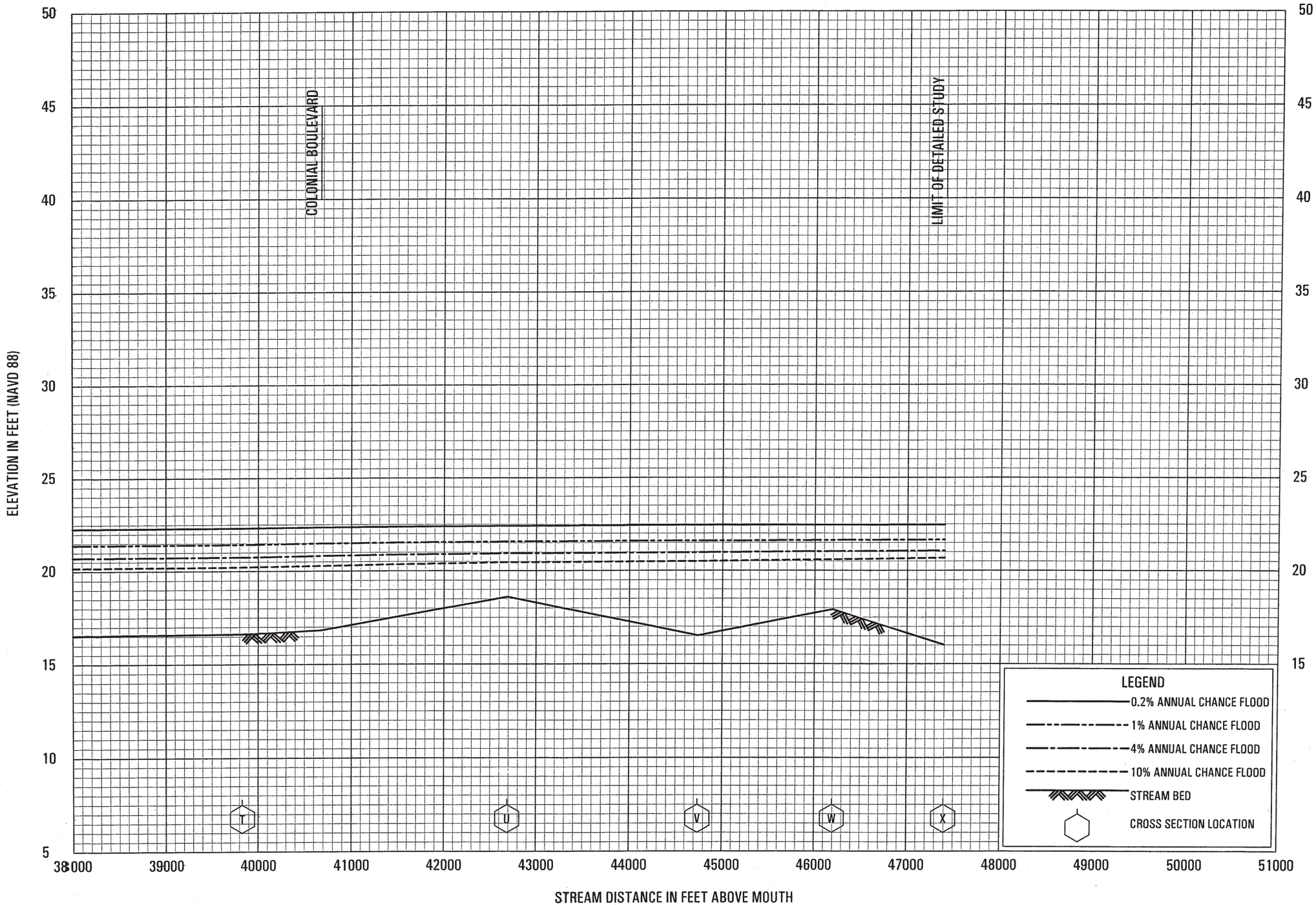

FLOOD PROFILES

SIX MILE CYPRESS SLOUGH

FEDERAL EMERGENCY MANAGEMENT AGENCY

LEE COUNTY, FL

AND INCORPORATED AREAS

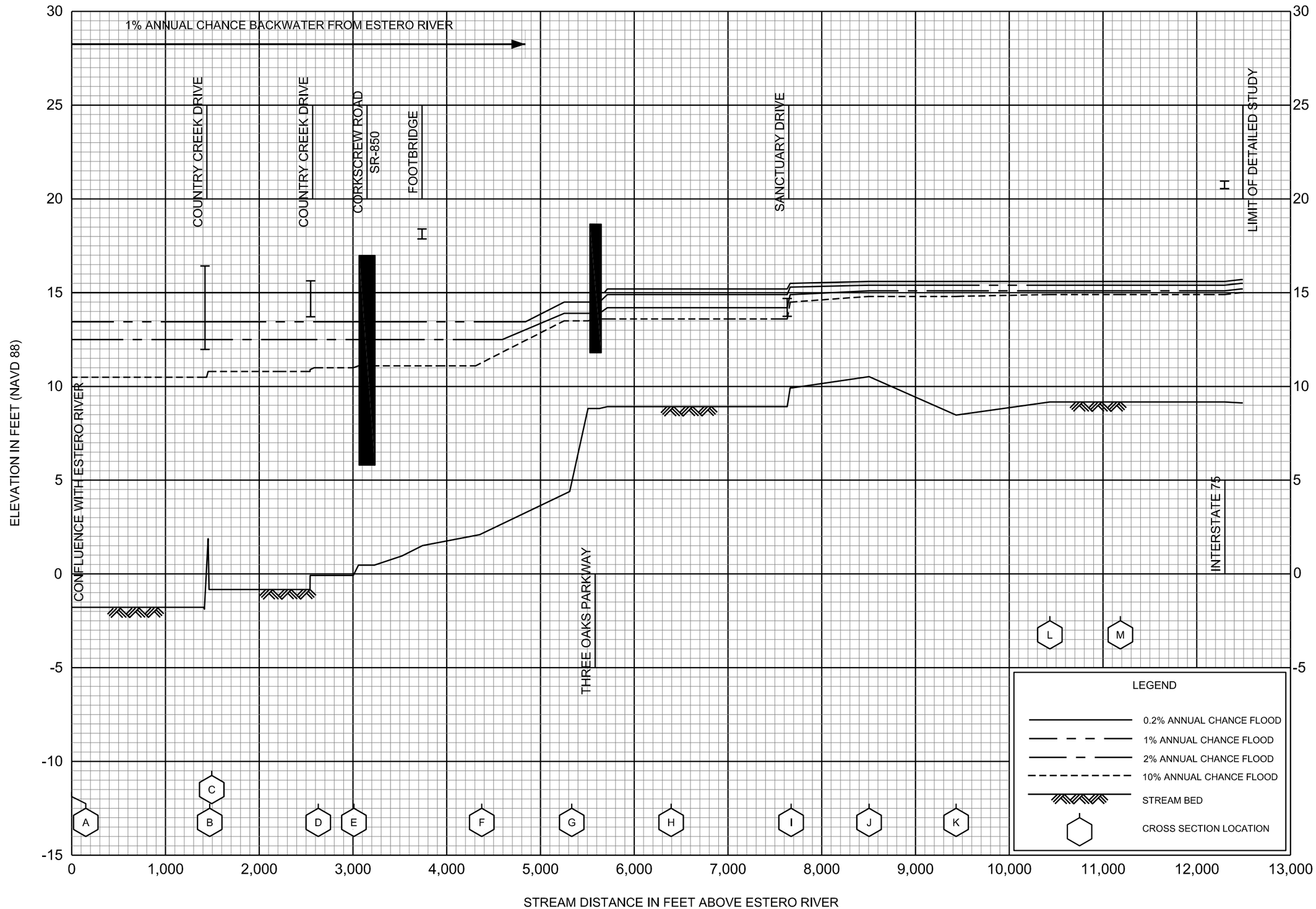

FLOOD PROFILES

SOUTH BRANCH

FEDERAL EMERGENCY MANAGEMENT AGENCY

LEE COUNTY, FL

AND INCORPORATED AREAS

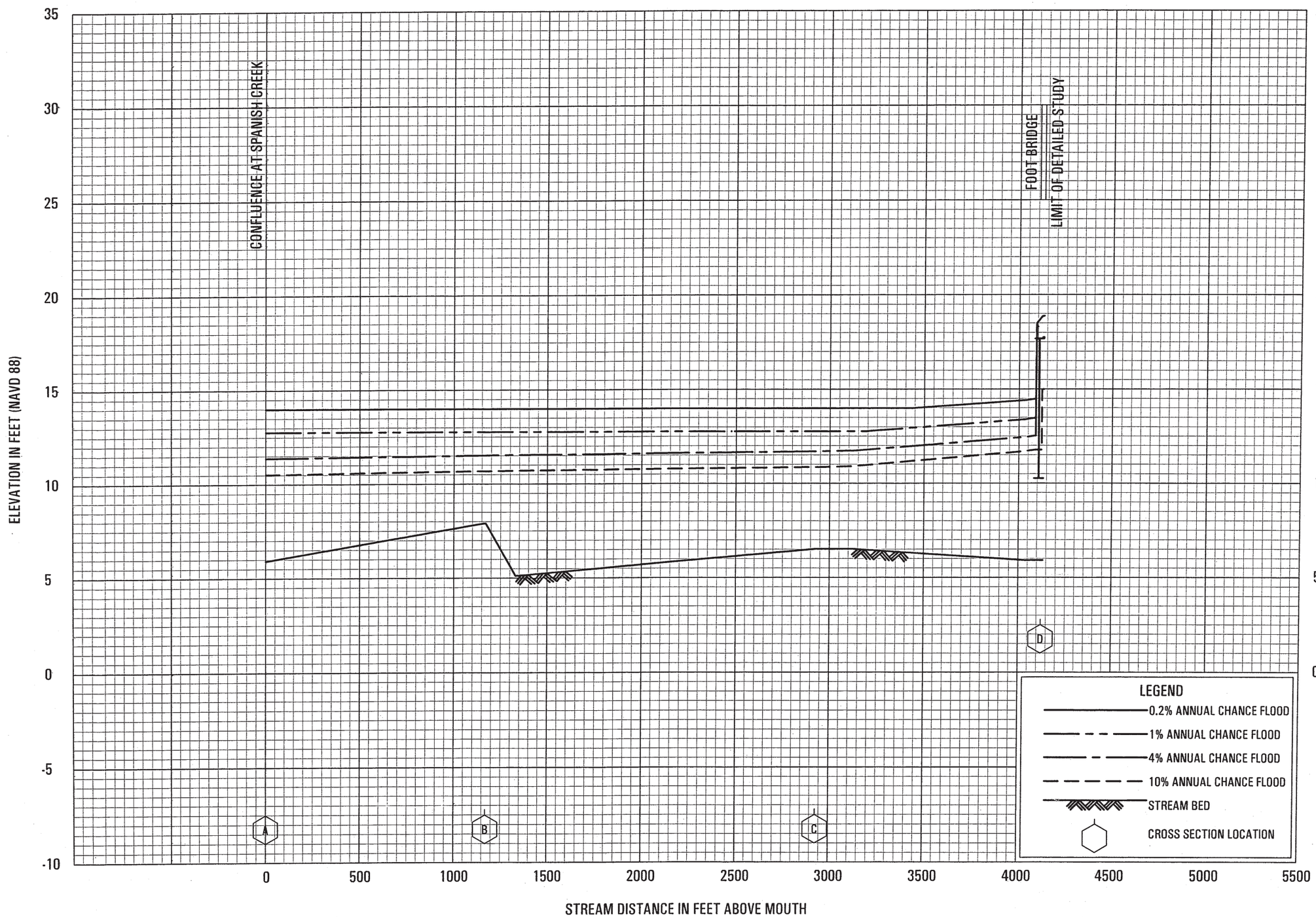

FLOOD PROFILES

SPANISH CANAL

FEDERAL EMERGENCY MANAGEMENT AGENCY

LEE COUNTY, FL

AND INCORPORATED AREAS



FLOOD PROFILES

SPANISH CREEK

FEDERAL EMERGENCY MANAGEMENT AGENCY

LEE COUNTY, FL

AND INCORPORATED AREAS

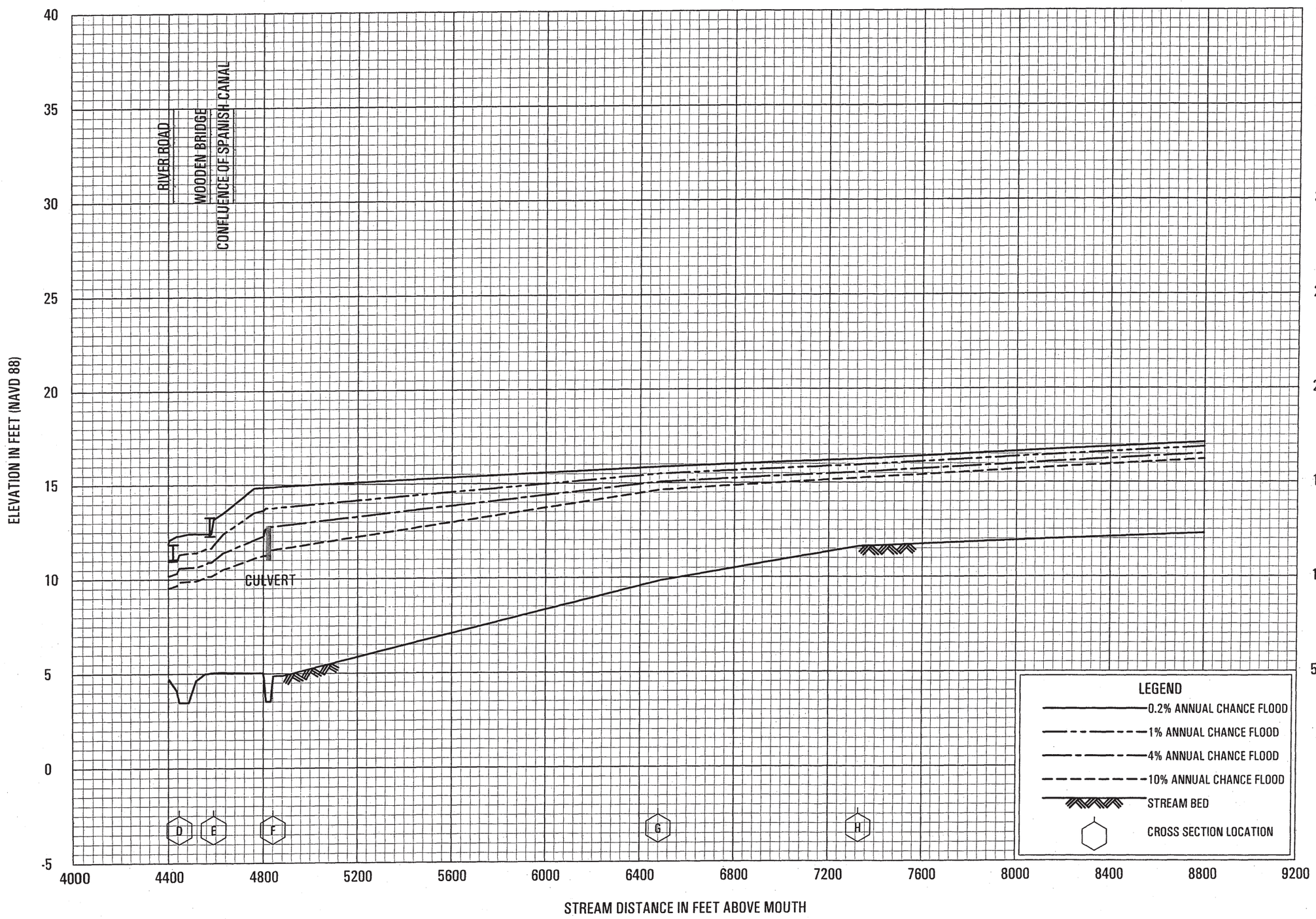

FLOOD PROFILES

SPANISH CREEK

FEDERAL EMERGENCY MANAGEMENT AGENCY

LEE COUNTY, FL

AND INCORPORATED AREAS

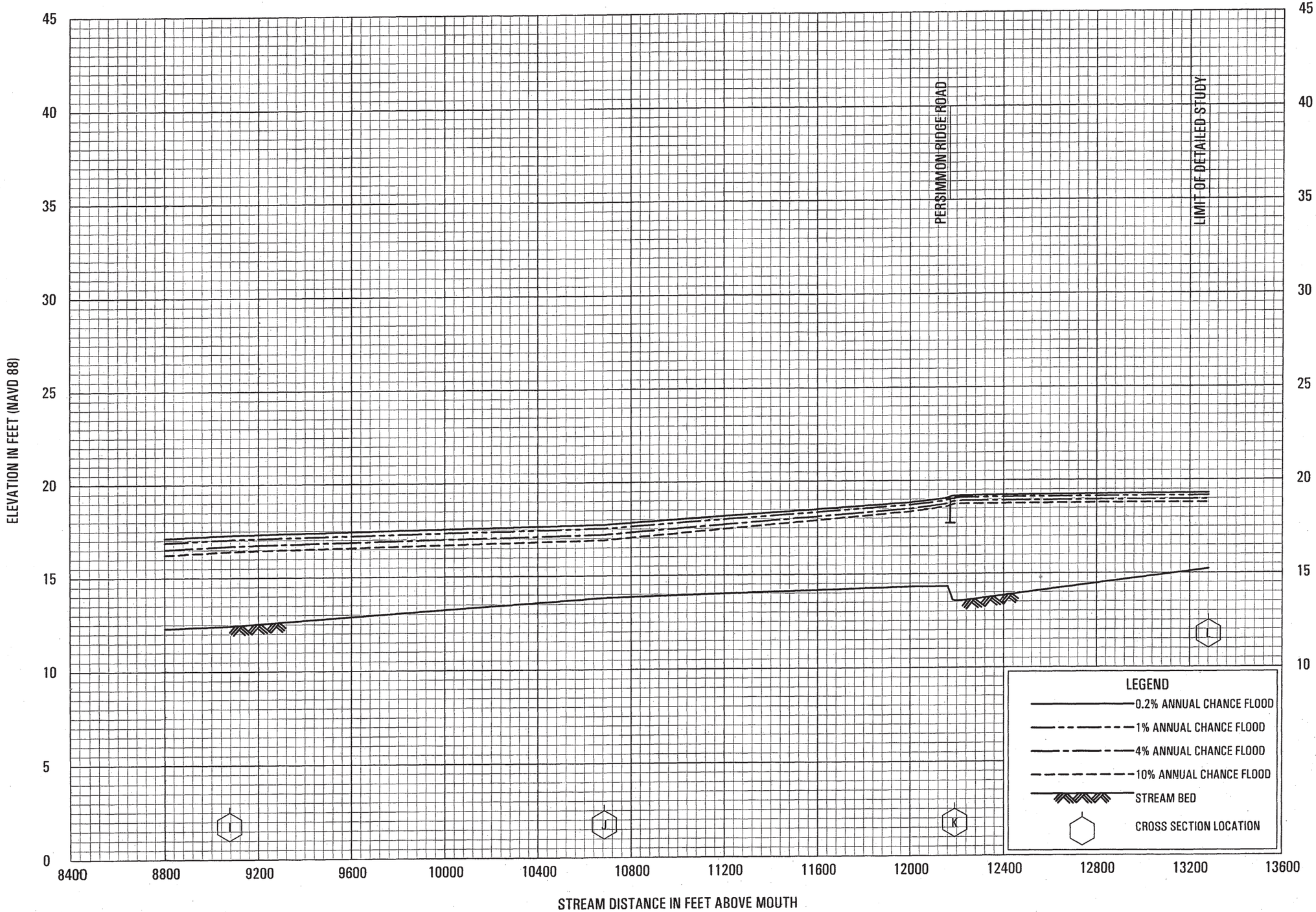

FLOOD PROFILES

SPANISH CREEK

FEDERAL EMERGENCY MANAGEMENT AGENCY

LEE COUNTY, FL

AND INCORPORATED AREAS

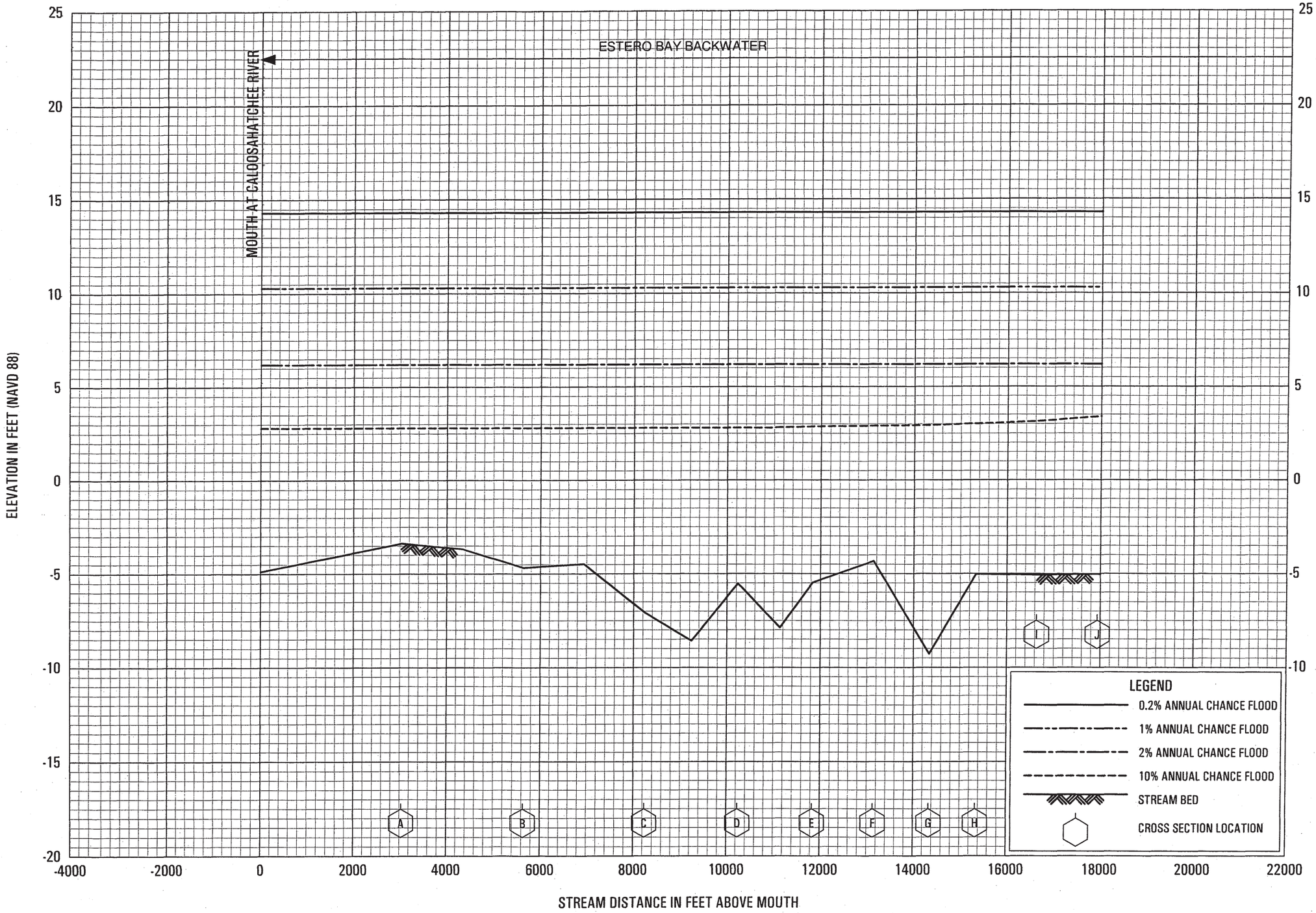

FLOOD PROFILES

SPRING CREEK

FEDERAL EMERGENCY MANAGEMENT AGENCY

LEE COUNTY, FL

AND INCORPORATED AREAS

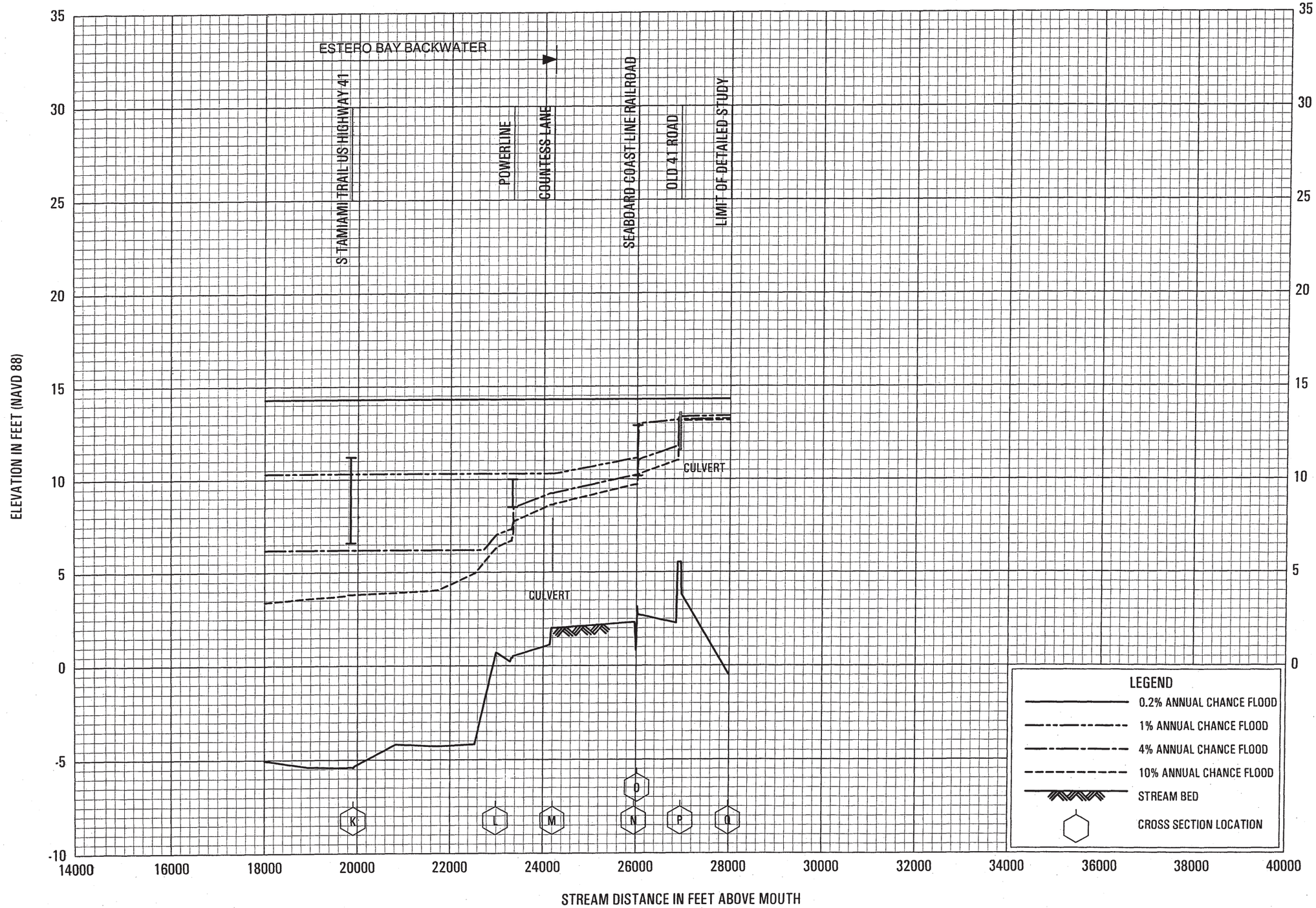

FLOOD PROFILES

SPRING CREEK

FEDERAL EMERGENCY MANAGEMENT AGENCY

LEE COUNTY, FL

AND INCORPORATED AREAS

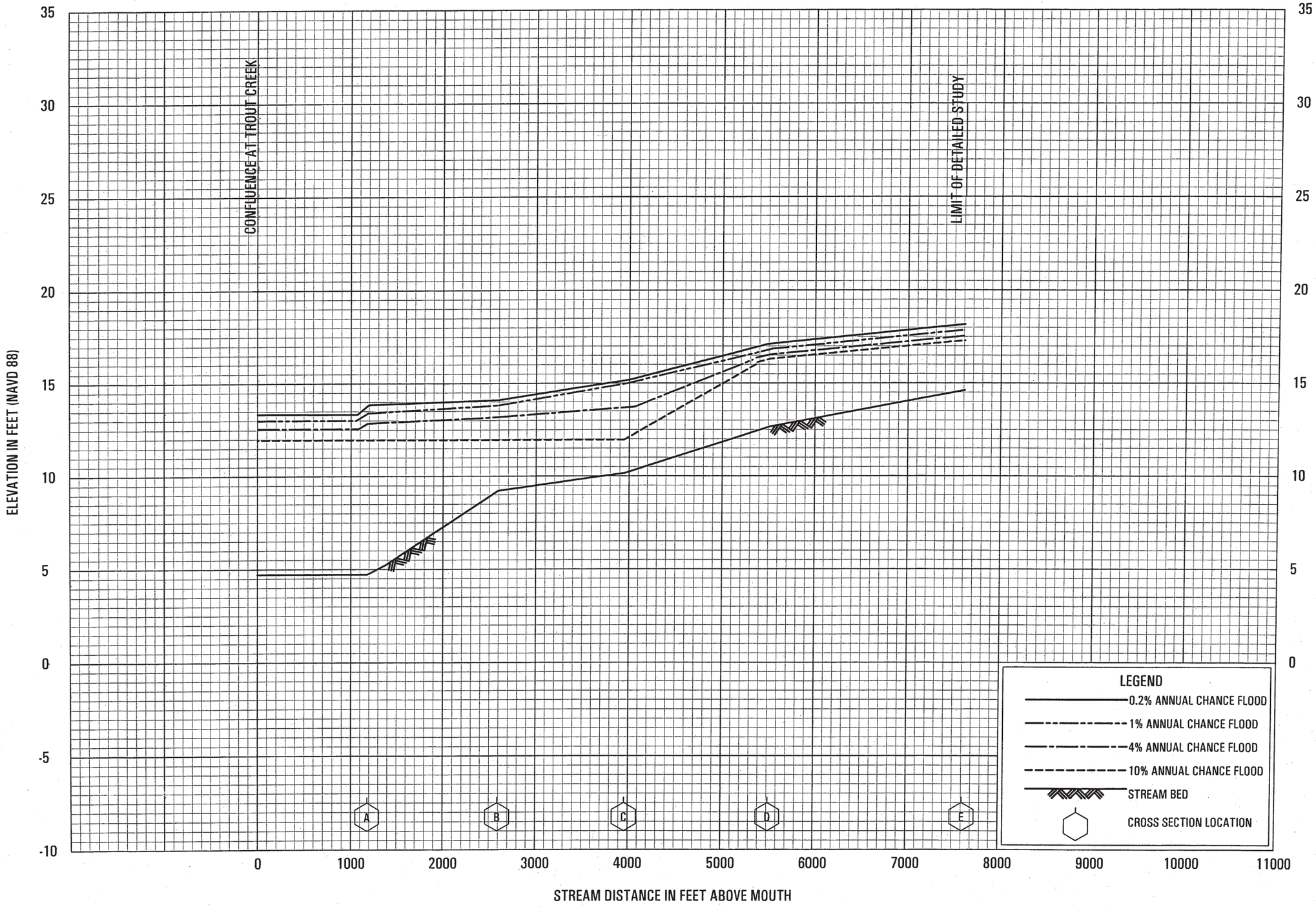

FLOOD PROFILES

STRICKLIN GULLY

FEDERAL EMERGENCY MANAGEMENT AGENCY

LEE COUNTY, FL

AND INCORPORATED AREAS

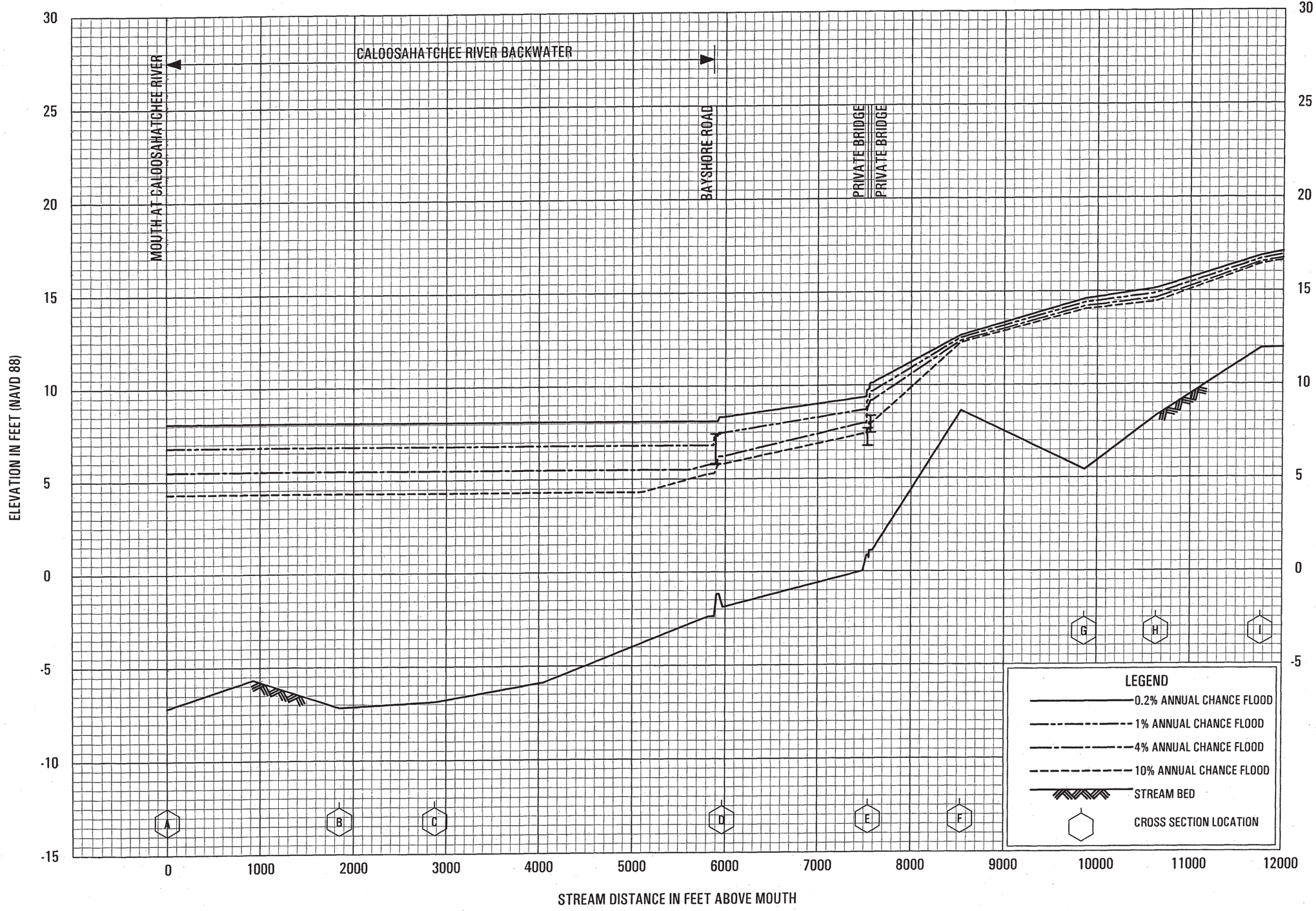

FLOOD PROFILES

STROUD CREEK

FEDERAL EMERGENCY MANAGEMENT AGENCY

LEE COUNTY, FL

AND INCORPORATED AREAS

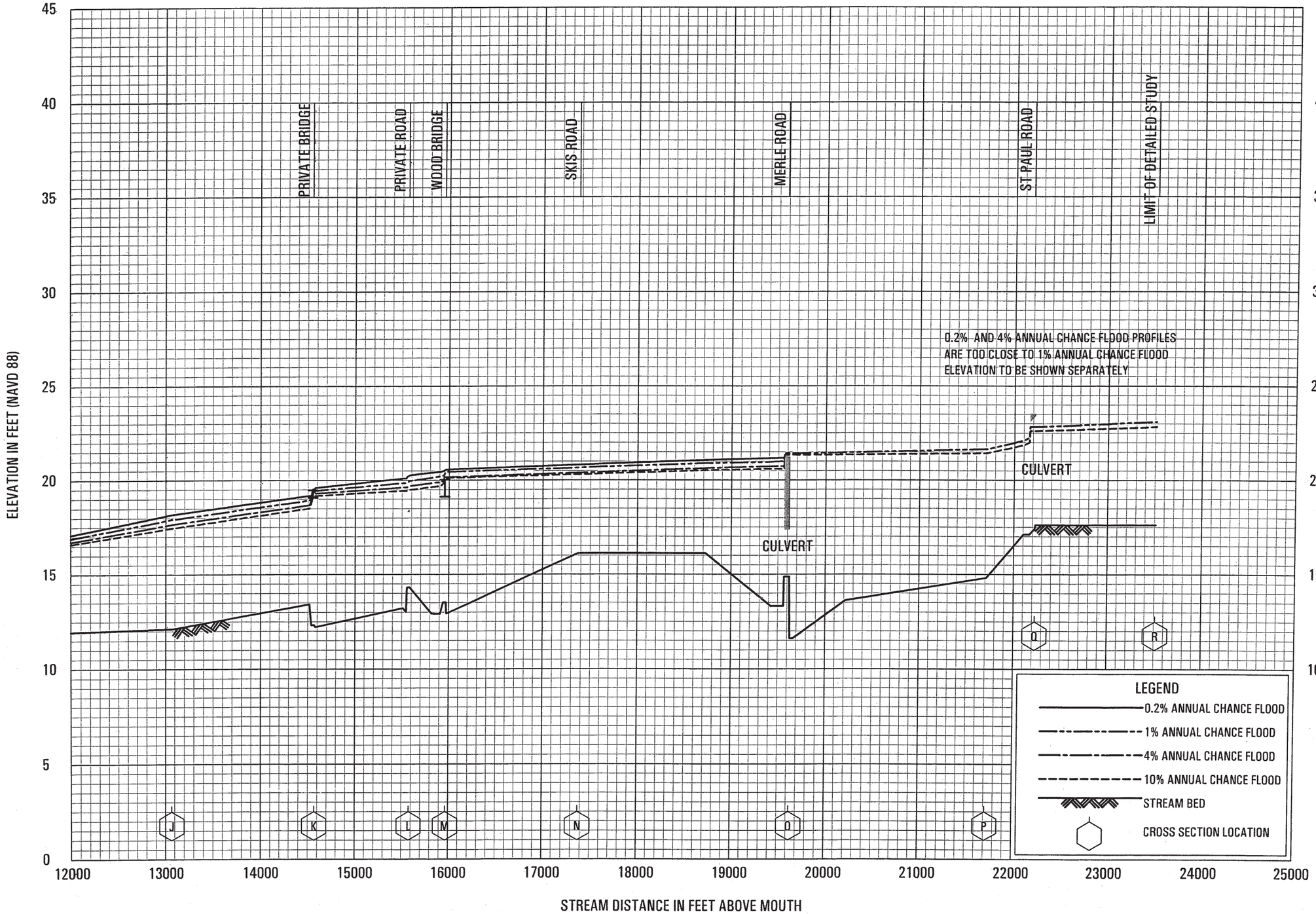

FLOOD PROFILES

STROUD CREEK

FEDERAL EMERGENCY MANAGEMENT AGENCY

LEE COUNTY, FL

AND INCORPORATED AREAS

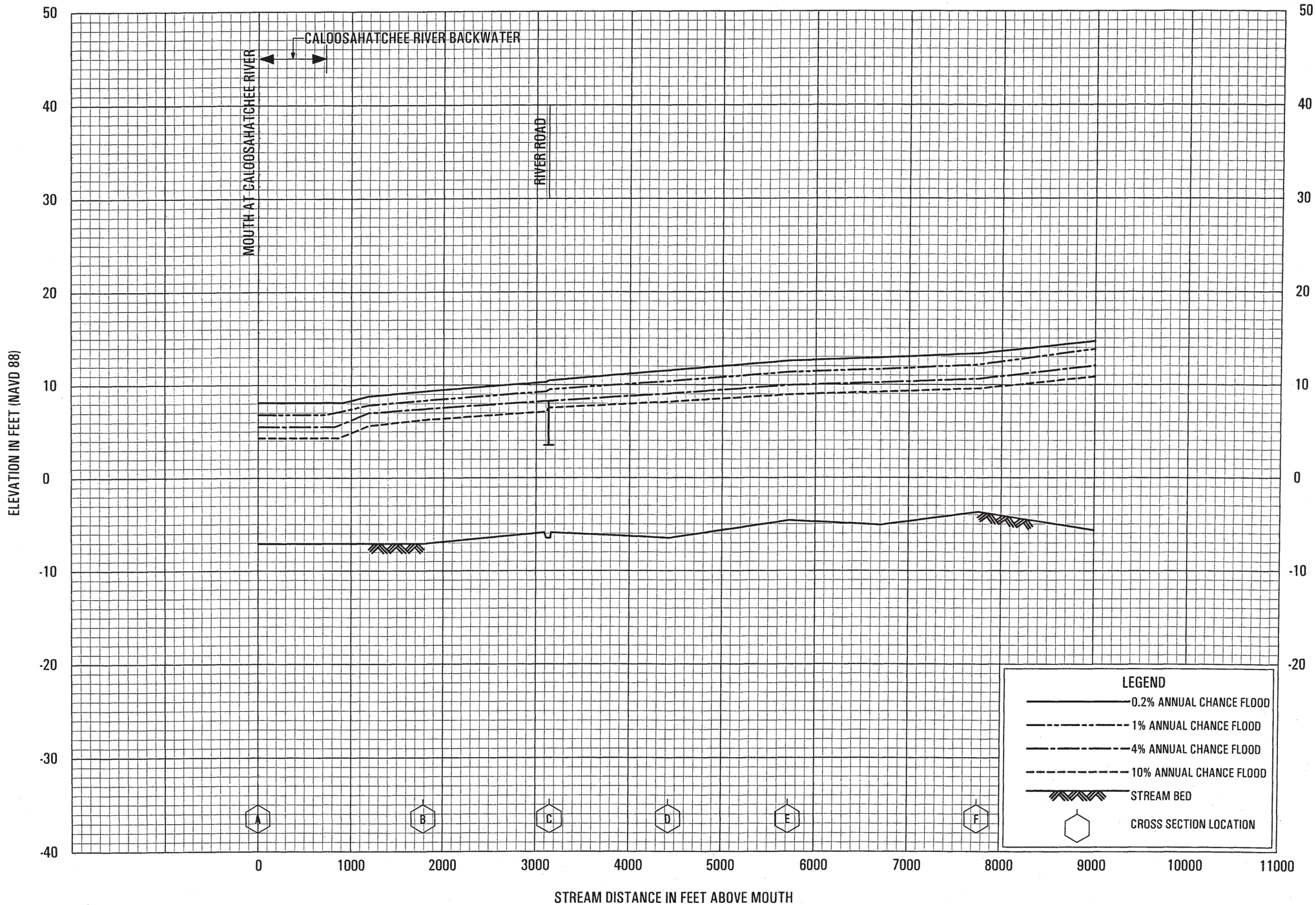

FLOOD PROFILES

TELEGRAPH CREEK

FEDERAL EMERGENCY MANAGEMENT AGENCY

LEE COUNTY, FL

AND INCORPORATED AREAS

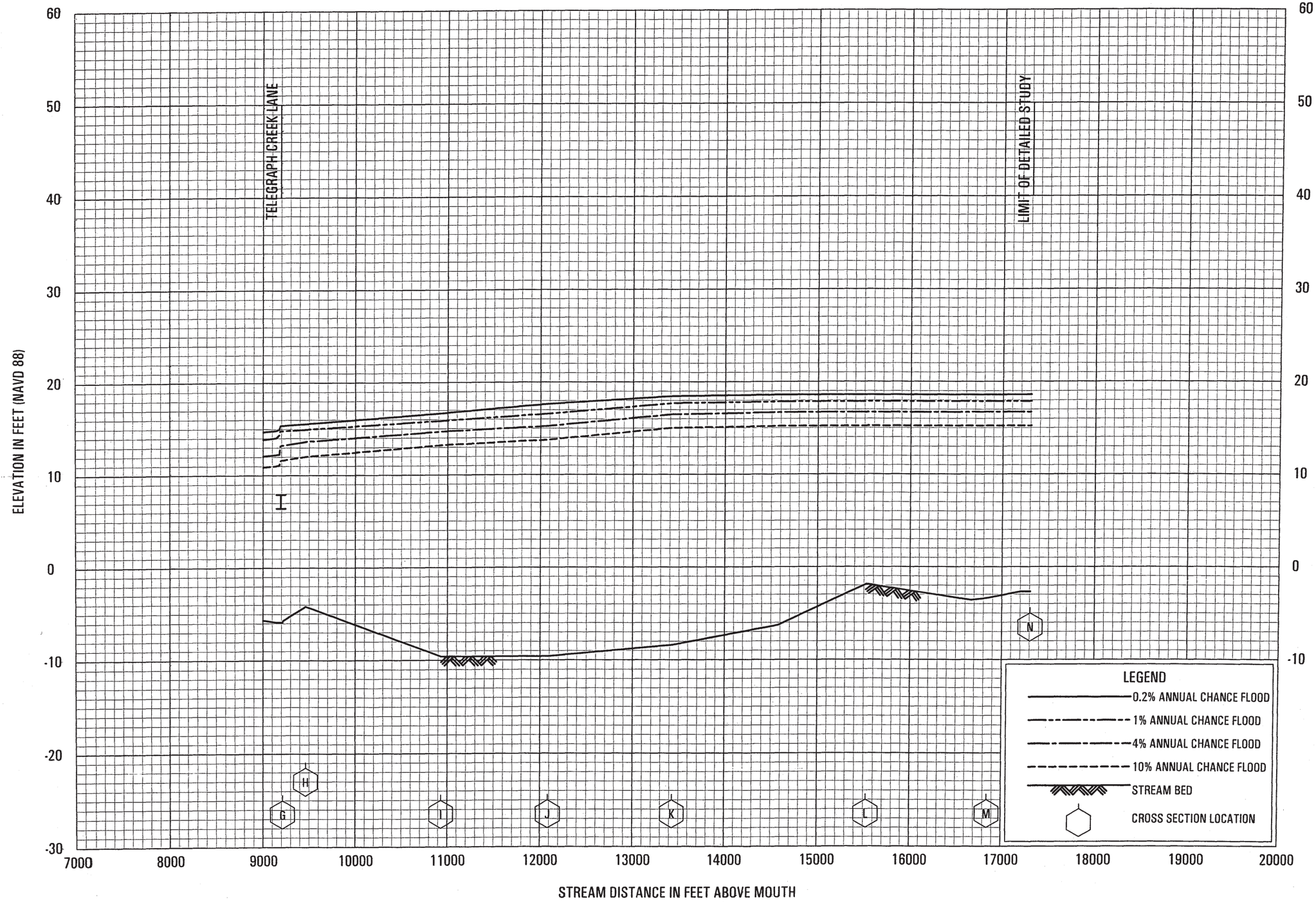

FLOOD PROFILES

TELEGRAPH CREEK

FEDERAL EMERGENCY MANAGEMENT AGENCY

LEE COUNTY, FL

AND INCORPORATED AREAS

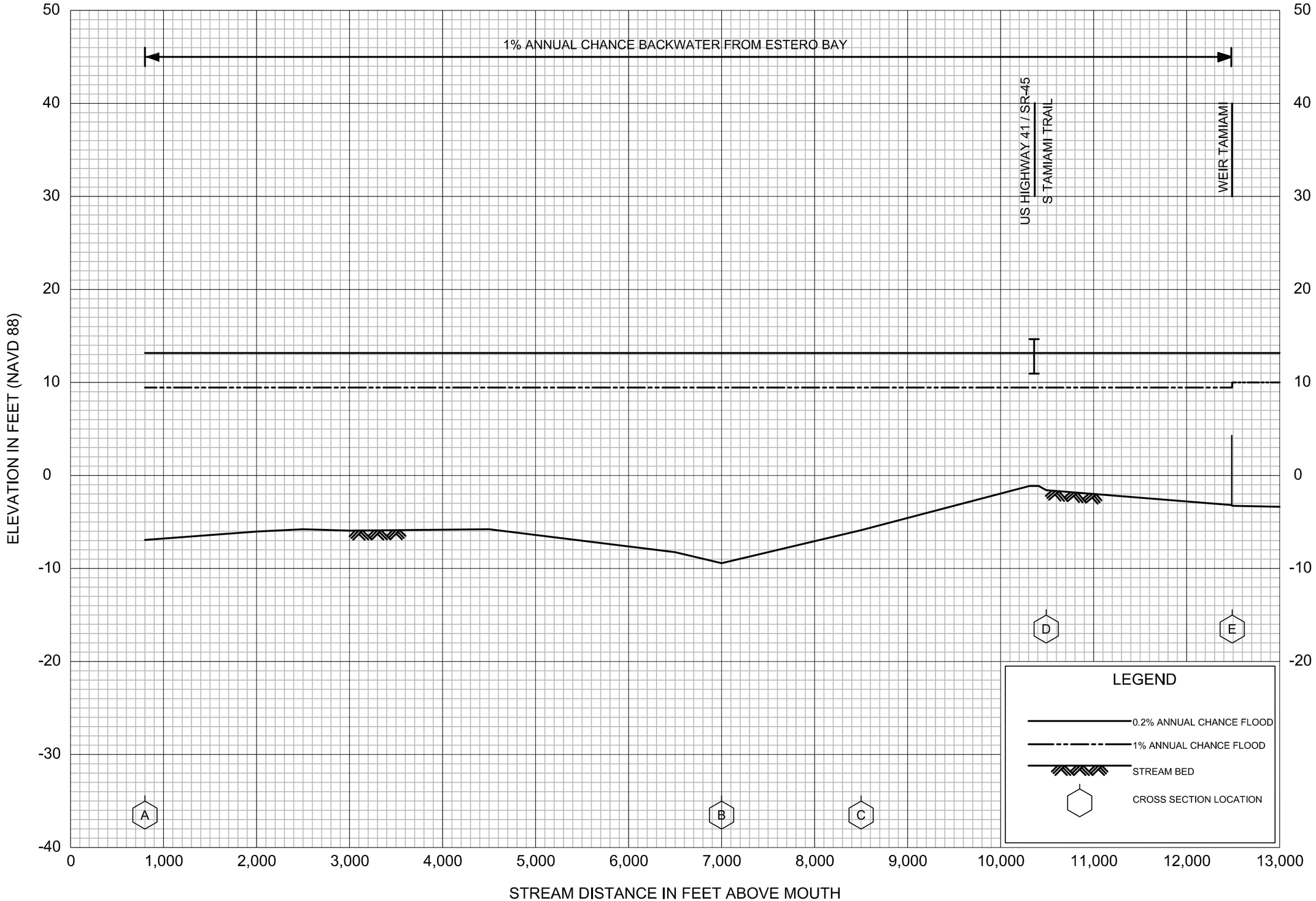

FLOOD PROFILES

TEN MILE CANAL

FEDERAL EMERGENCY MANAGEMENT AGENCY

LEE COUNTY, FL
AND INCORPORATED AREAS

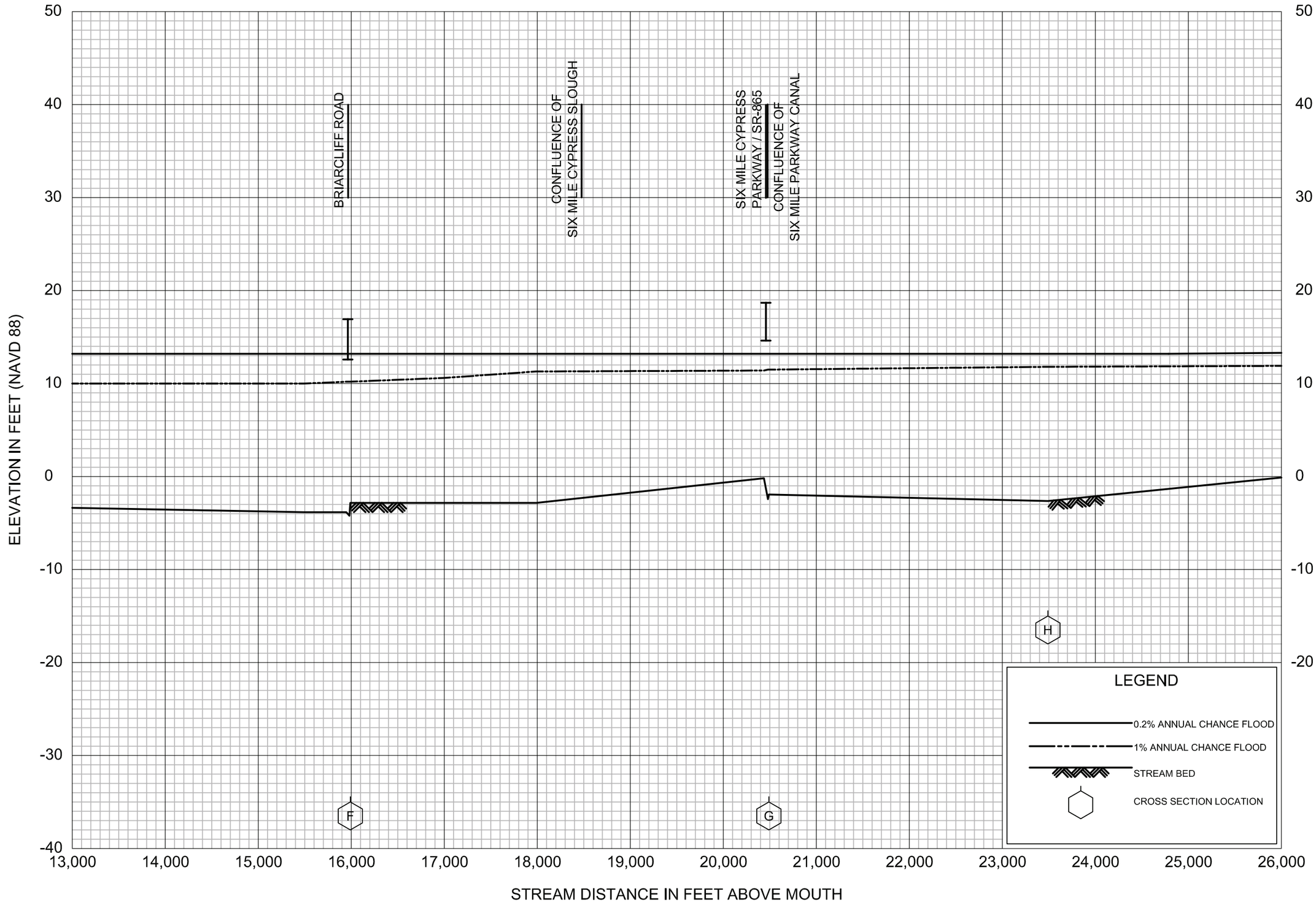

FLOOD PROFILES

TEN MILE CANAL

FEDERAL EMERGENCY MANAGEMENT AGENCY

LEE COUNTY, FL
(AND INCORPORATED AREAS)

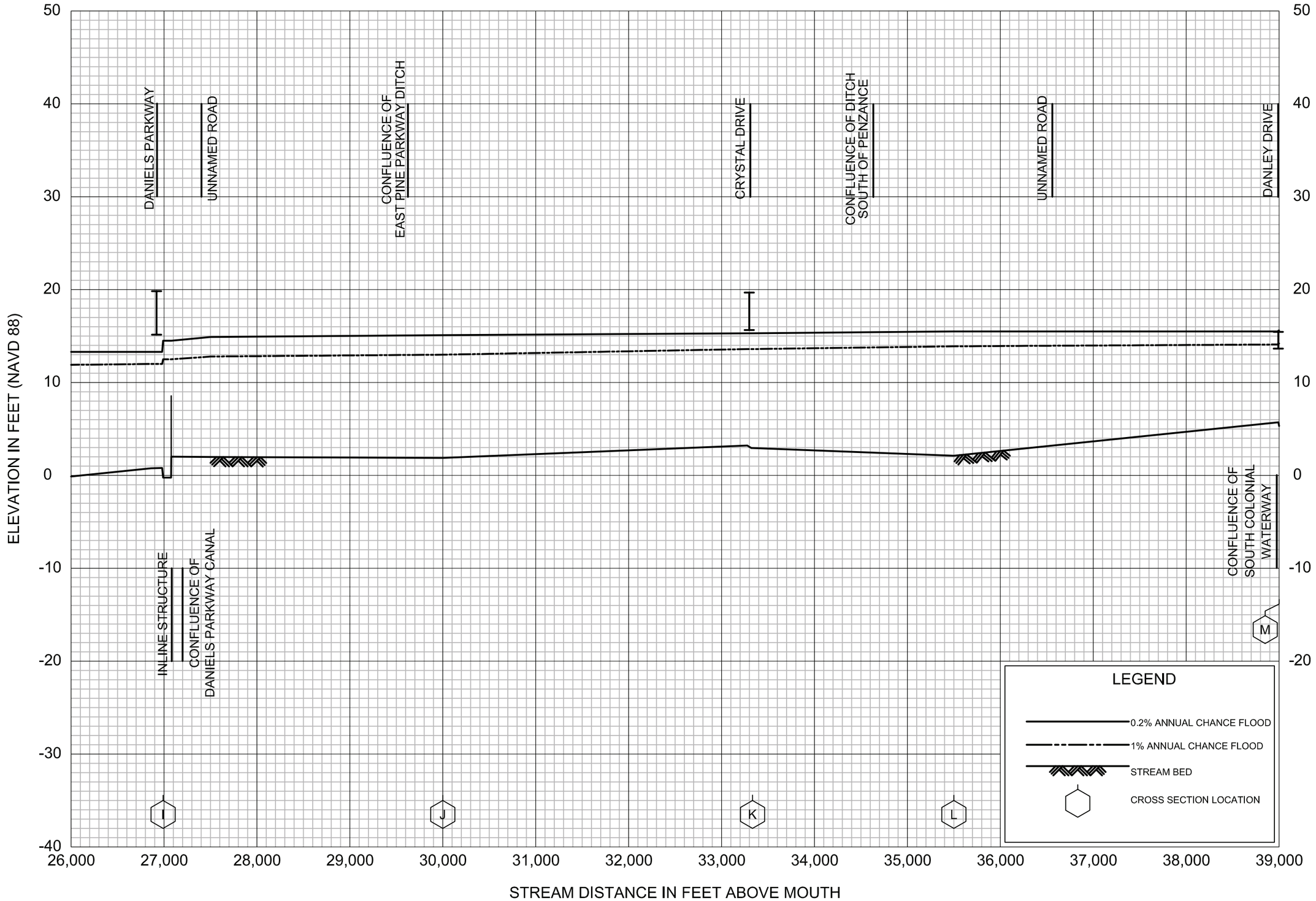

FLOOD PROFILES

TEN MILE CANAL

FEDERAL EMERGENCY MANAGEMENT AGENCY

LEE COUNTY, FL
(AND INCORPORATED AREAS)

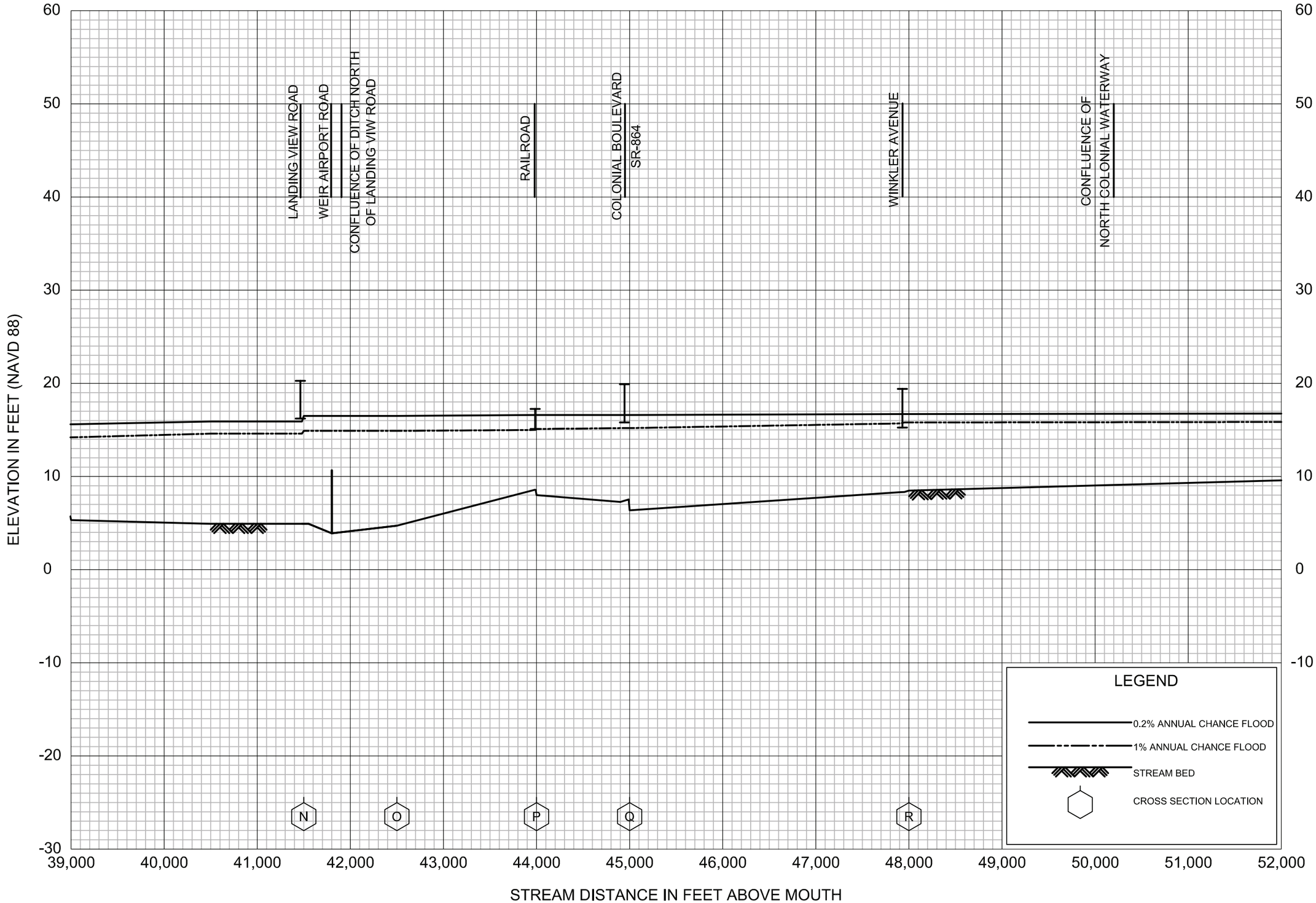

FLOOD PROFILES

TEN MILE CANAL

FEDERAL EMERGENCY MANAGEMENT AGENCY

LEE COUNTY, FL
(AND INCORPORATED AREAS)

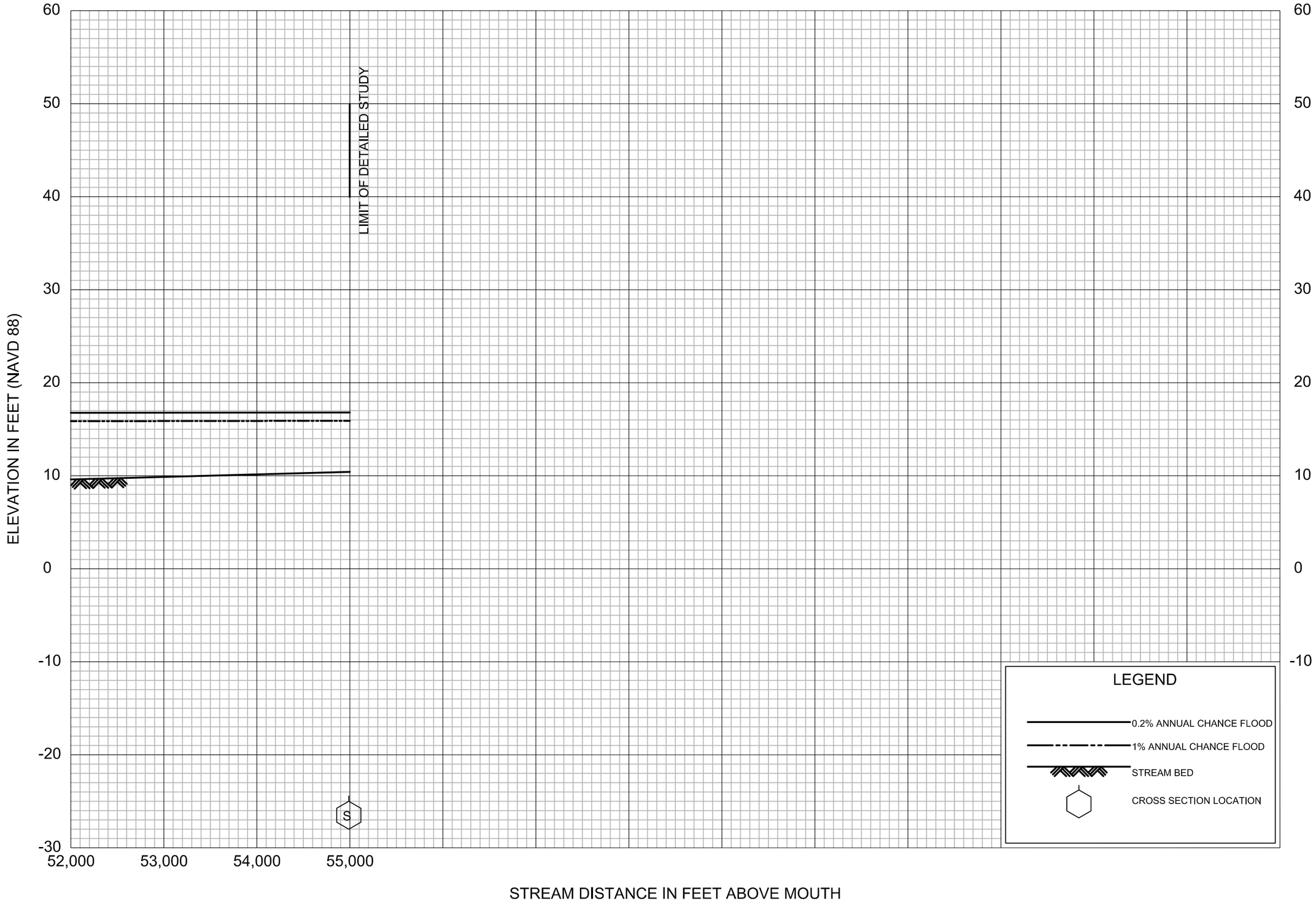

FLOOD PROFILES

TEN MILE CANAL

FEDERAL EMERGENCY MANAGEMENT AGENCY

LEE COUNTY, FL
(AND INCORPORATED AREAS)

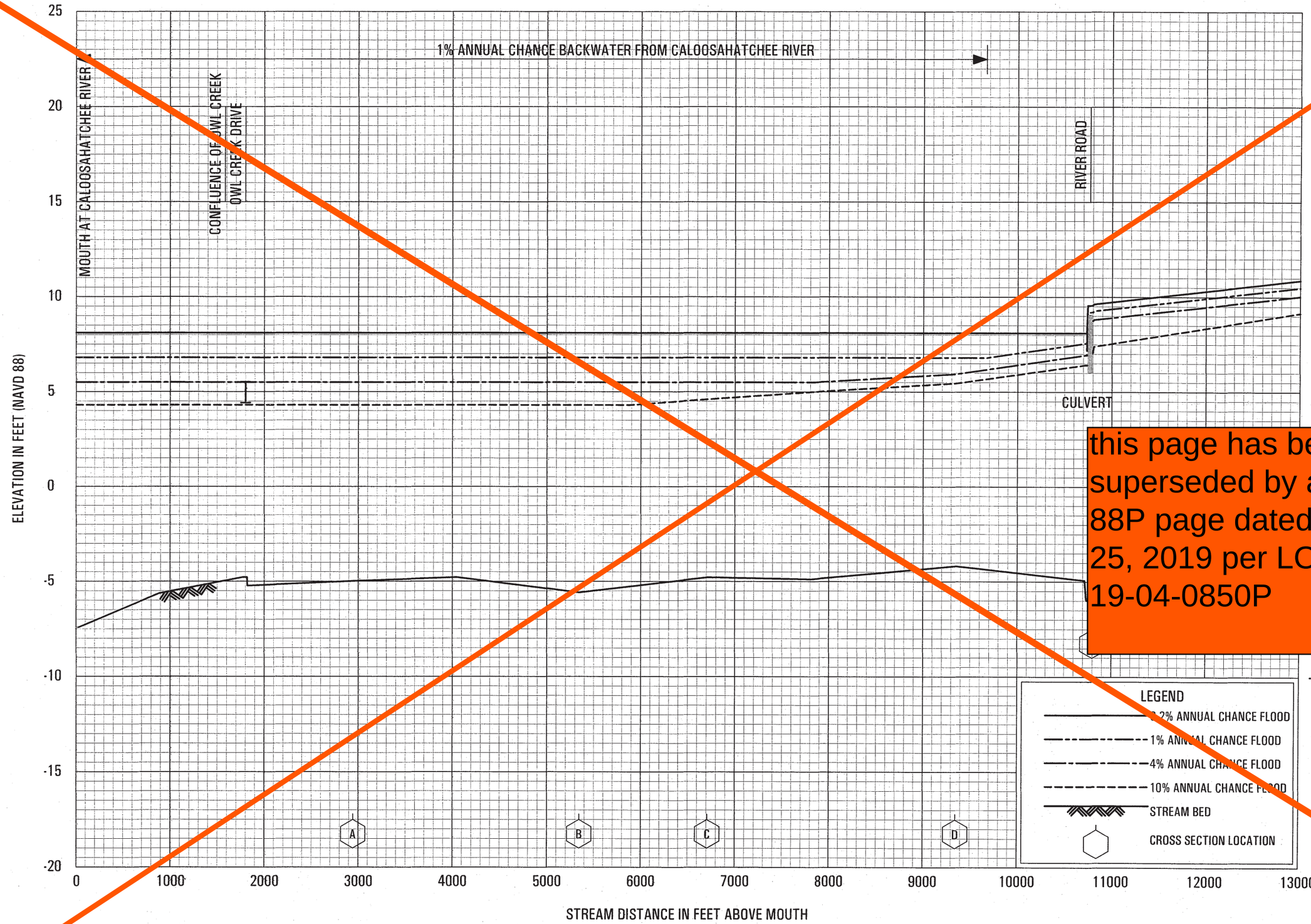

this page has been superseded by a new 88P page dated June 25, 2019 per LOMR 19-04-0850P

FLOOD PROFILES

TROUT CREEK / CURRY LAKE CANAL

FEDERAL EMERGENCY MANAGEMENT

LEE COUNTY, FL

AND INCORPORATED AREAS

88P

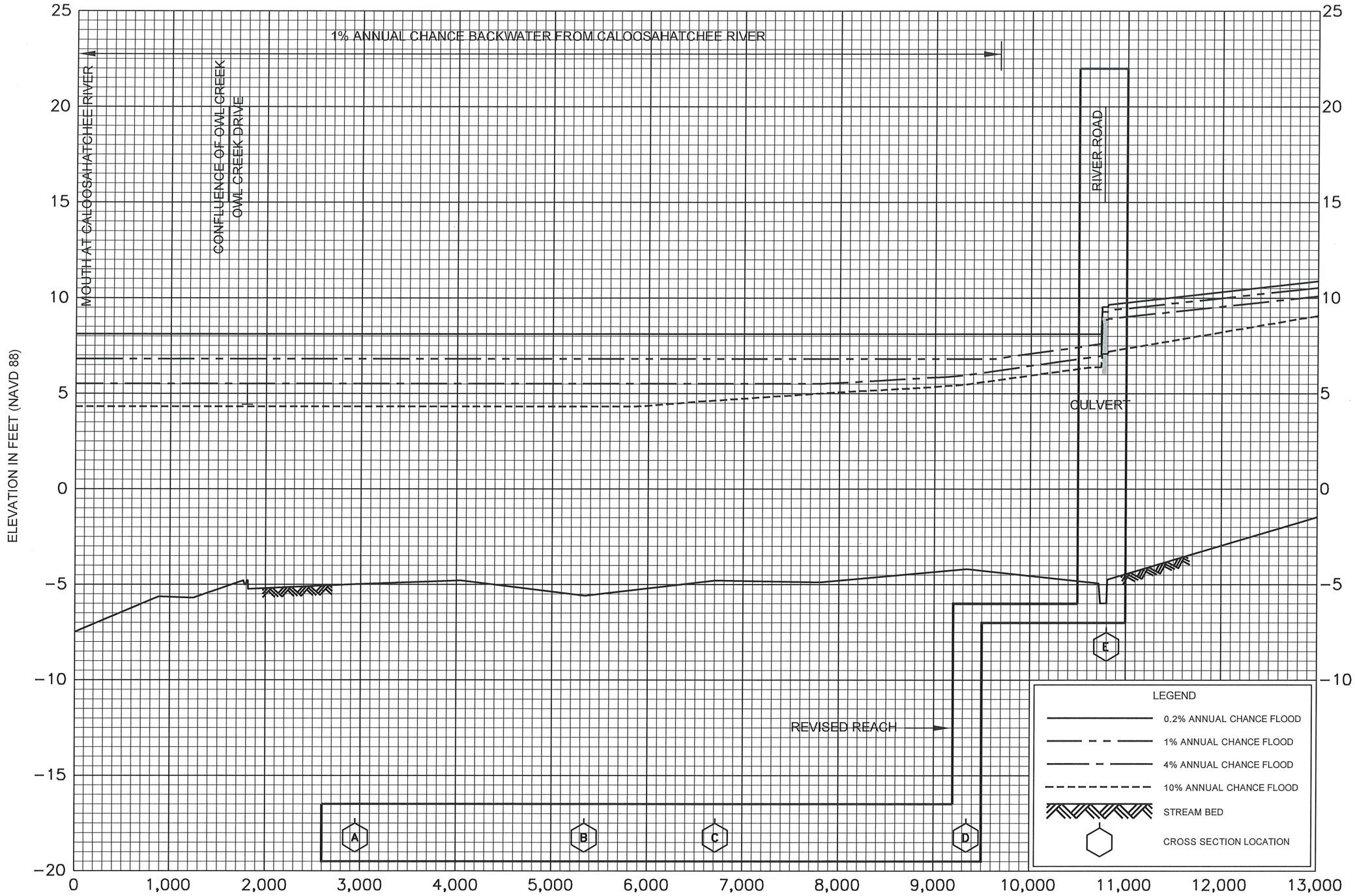

REVISED TO
REFLECT LOMR
EFFECTIVE: June 25, 2019

FLOOD PROFILES

TROUT CREEK/CURRY LAKE CANAL

FEDERAL EMERGENCY MANAGEMENT AGENCY

LEE COUNTY, FL
AND INCORPORATED AREAS

88P

This page superseded by new page per 18-04-3990P effective date of Dec. 31, 2019

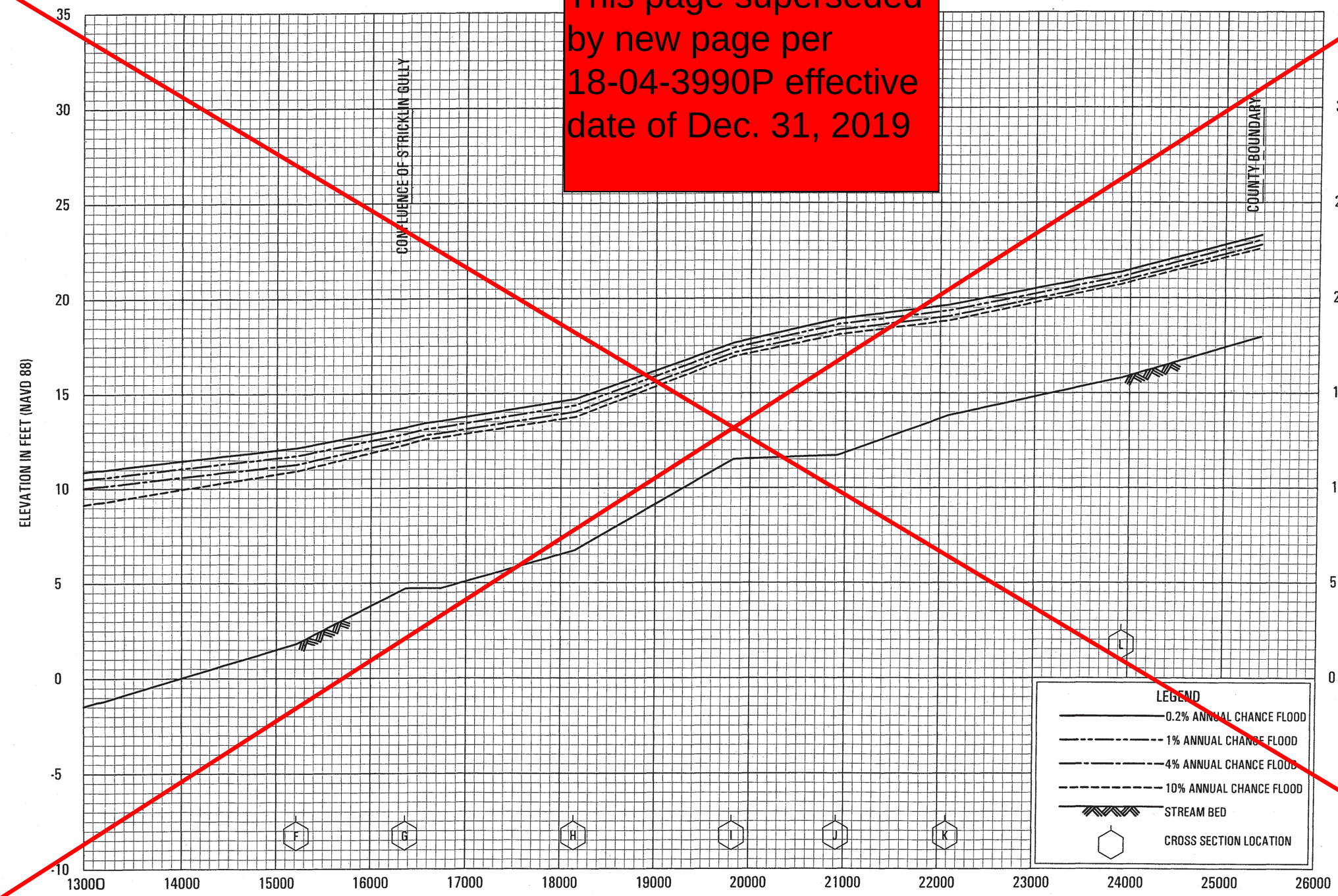

FLOOD PROFILES

TROUT CREEK / CURRY LAKE CANAL

FEDERAL EMERGENCY MANAGEMENT AGENCY

LEE COUNTY, FL

AND INCORPORATED AREAS

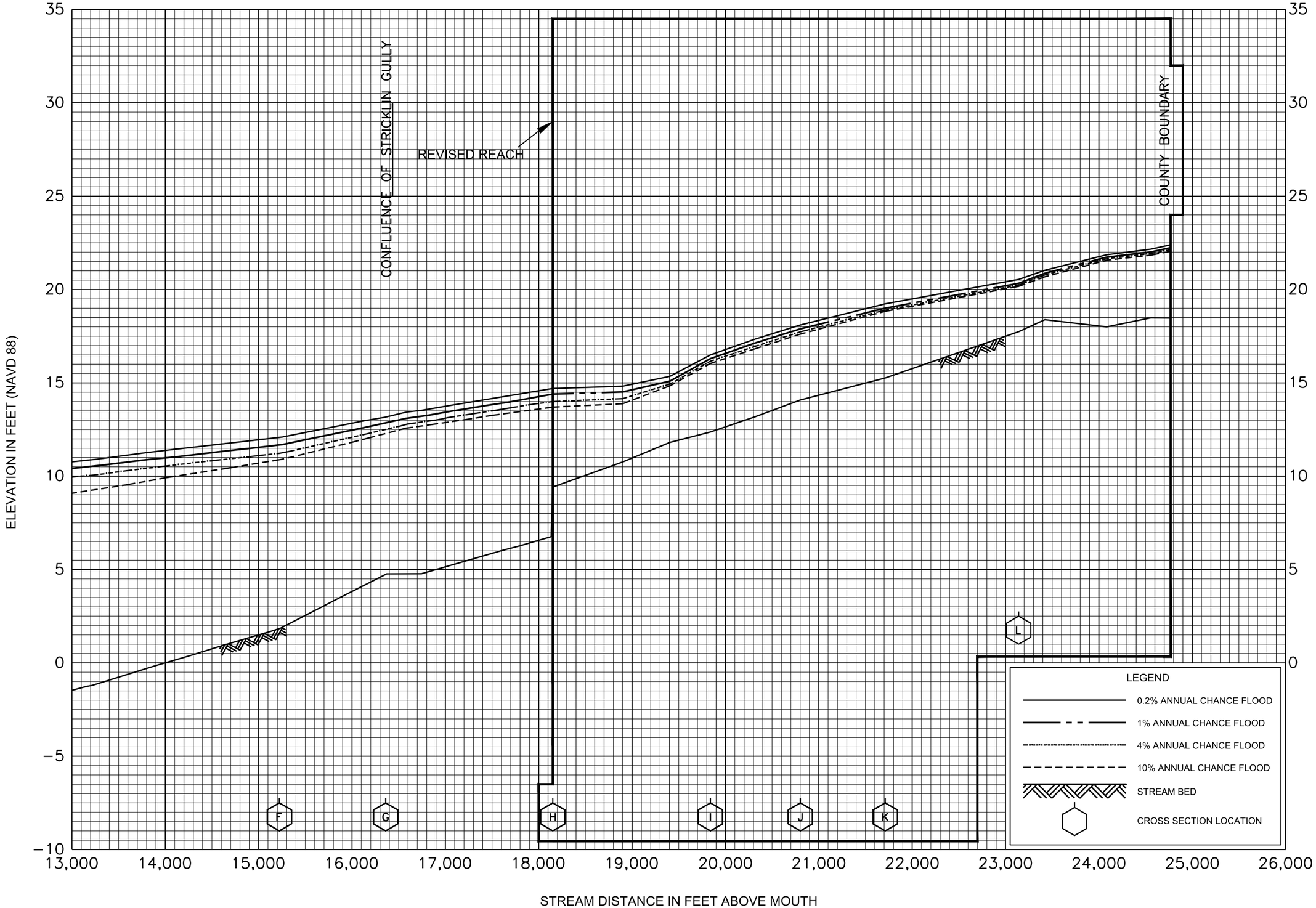

REVISED TO
REFLECT LOMR
EFFECTIVE: December 31, 2019

FLOOD PROFILES

TROUT CREEK / CURRY LAKE CANL

FEDERAL EMERGENCY MANAGEMENT AGENCY

LEE COUNTY, FL
AND INCORPORATED AREAS



FLOOD PROFILES

WINKLER CANAL

FEDERAL EMERGENCY MANAGEMENT AGENCY

LEE COUNTY, FL

AND INCORPORATED AREAS

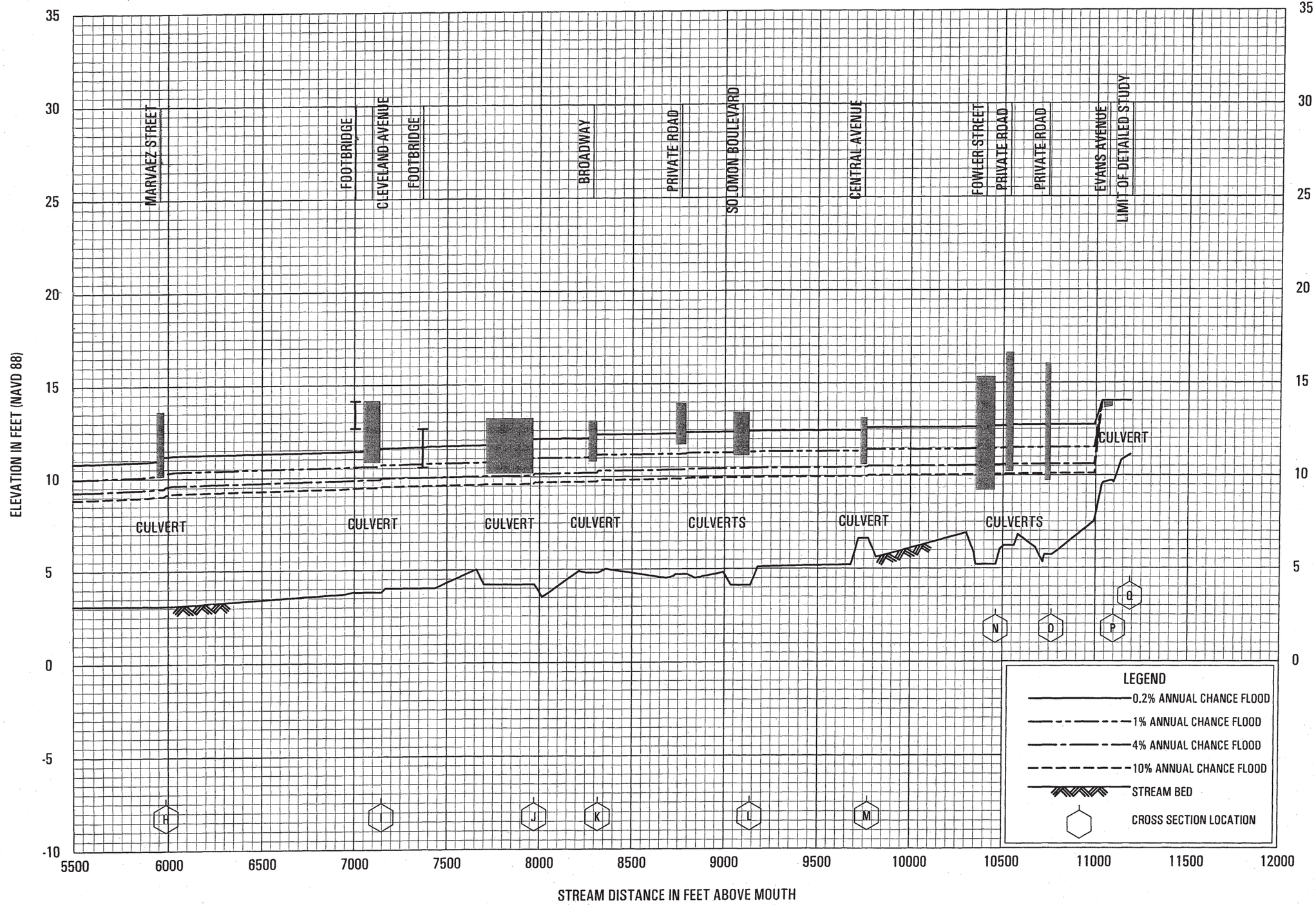

FLOOD PROFILES

WINKLER CANAL

FEDERAL EMERGENCY MANAGEMENT AGENCY

LEE COUNTY, FL

AND INCORPORATED AREAS

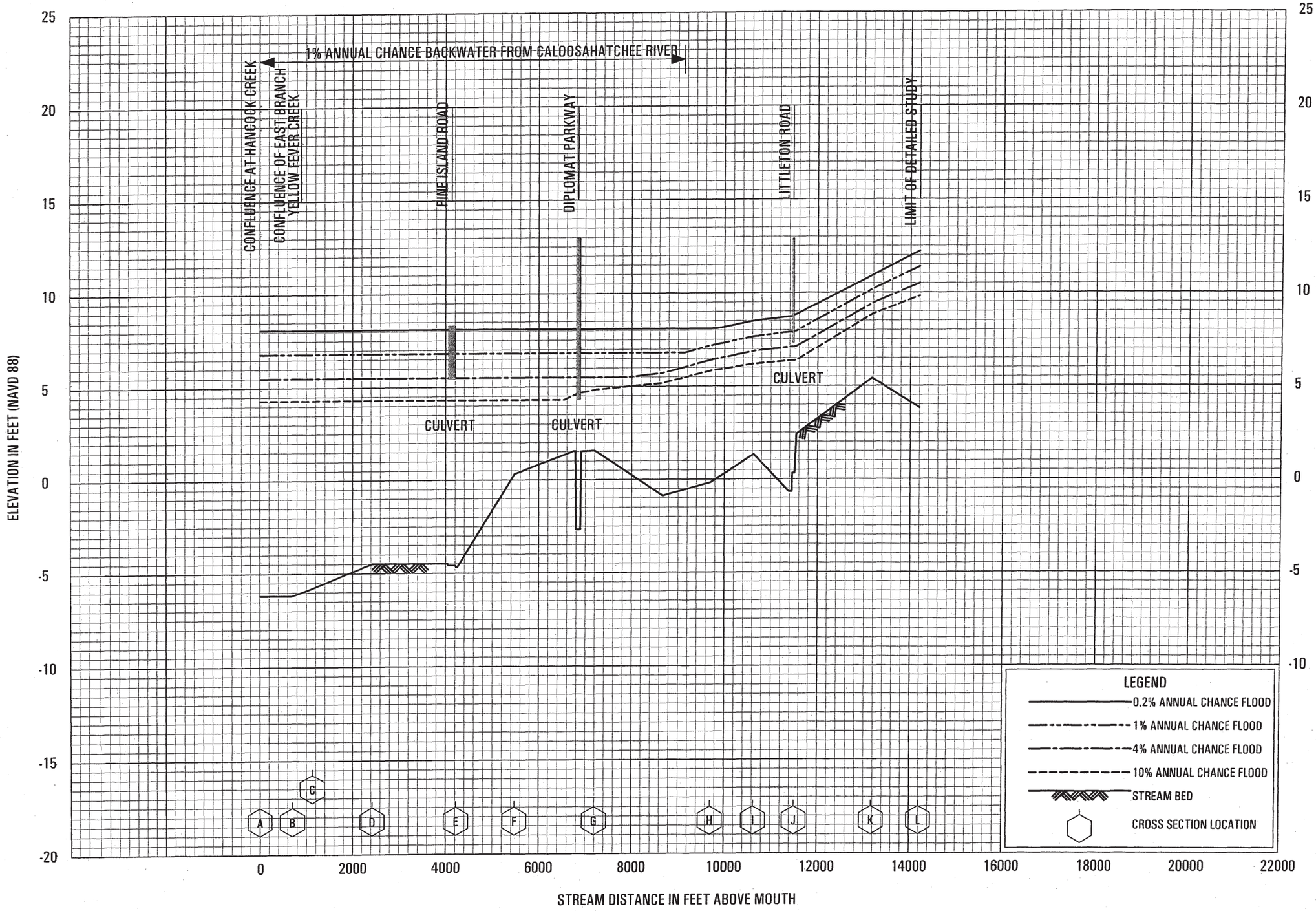

FLOOD PROFILES

YELLOW FEVER CREEK

FEDERAL EMERGENCY MANAGEMENT AGENCY

LEE COUNTY, FL

AND INCORPORATED AREAS

92P

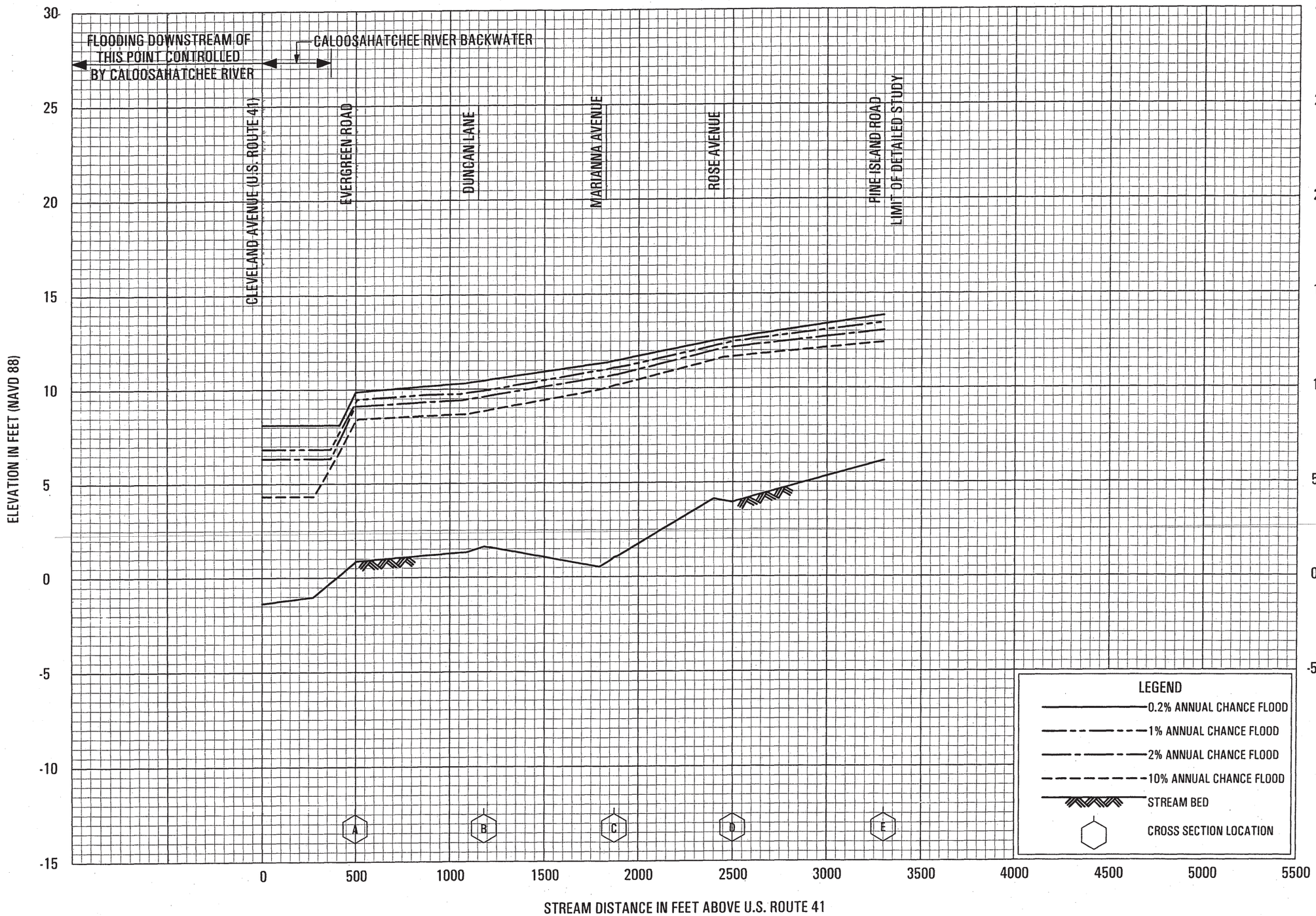

FLOOD PROFILES

TRIBUTARY L-1 (YELLOW FEVER CREEK TRIBUTARY)

FEDERAL EMERGENCY MANAGEMENT AGENCY

LEE COUNTY, FL

AND INCORPORATED AREAS

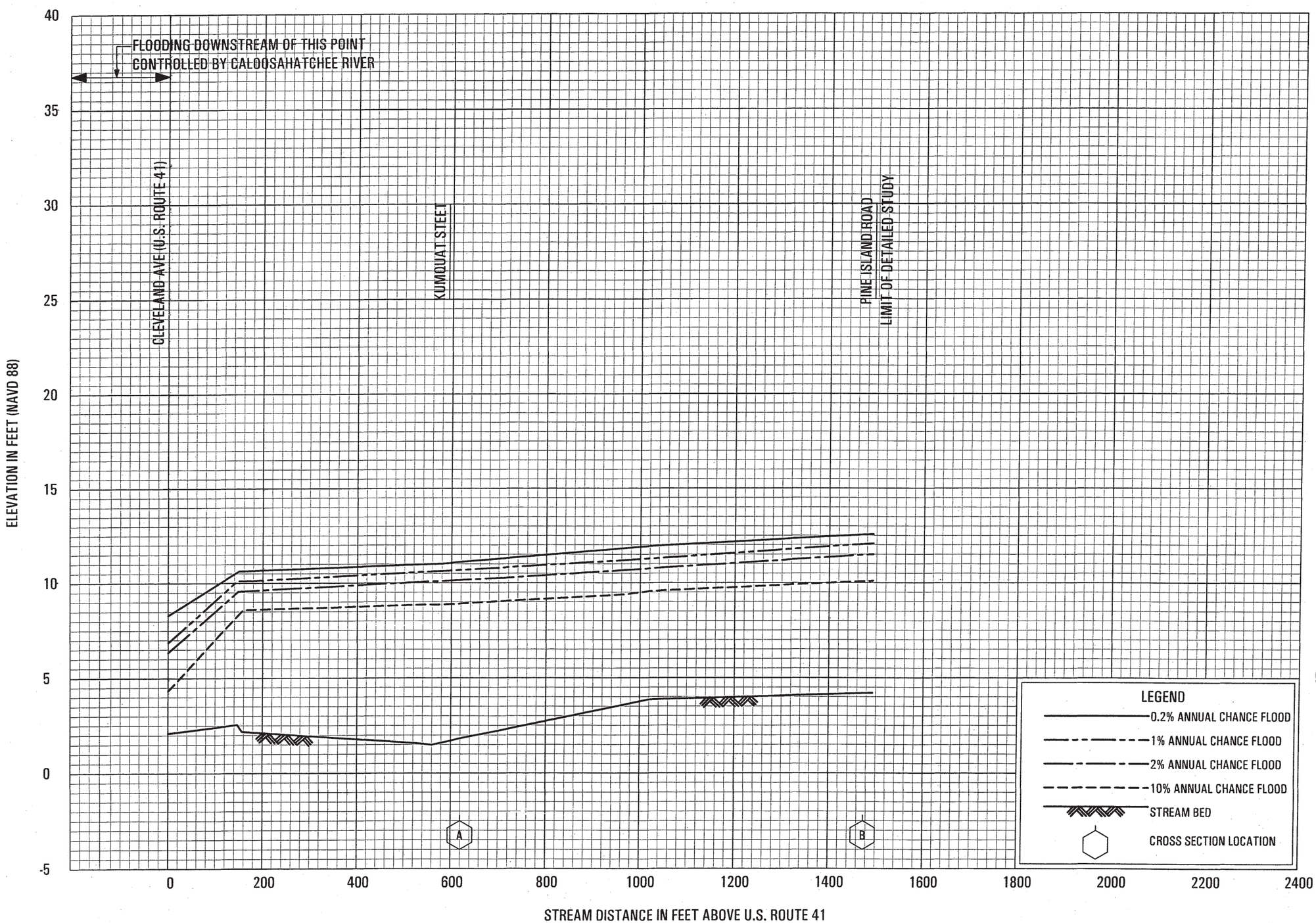

FLOOD PROFILES

TRIBUTARY L-2 (YELLOW FEVER CREEK TRIBUTARY)

FEDERAL EMERGENCY MANAGEMENT AGENCY

LEE COUNTY, FL

AND INCORPORATED AREAS