

# CONSERVATION 20/20 #300-2

(Printed: 8/31/2018)

302

Estero Bay  
Preserve  
State Park

BROADWAY W

Estero River

PARK PL

RIVERBROOKE RUN

CHapel TRACE

WEST BAY

LENELL RD

BAY BEACH LN

FLAMINGO ST

CURLEW ST

EGRET ST

IBIS ST

LENELL RD

BAY BEACH LN

FLAMINGO ST

CURLEW ST

EGRET ST

IBIS ST

LENELL RD

BAY BEACH LN

FLAMINGO ST

CURLEW ST

EGRET ST

IBIS ST

LENELL RD

BAY BEACH LN

FLAMINGO ST

CURLEW ST

EGRET ST

IBIS ST

LENELL RD

BAY BEACH LN

FLAMINGO ST

CURLEW ST

EGRET ST

IBIS ST

LENELL RD

BAY BEACH LN

FLAMINGO ST

CURLEW ST

EGRET ST

IBIS ST

LENELL RD

BAY BEACH LN

FLAMINGO ST

CURLEW ST

EGRET ST




IBIS ST

Mound Key  
Archaeological  
State Park

300-2

NOMINATION #300-2  
STRAP: 36-46-24-00-00010.0000  
Approximate Acreage: 9.6

## Conservation 20/20

-  Preliminary Nomination Received
-  WITHDRAWN
-  Existing Other Conservation Lands



ers Key  
te Park

THIS IS NOT A SURVEY.  
LEE COUNTY GIS DEPARTMENT HAS PREPARED THIS MAP FOR  
INFORMATIONAL PURPOSES ONLY. DETAILS SHOWN MAY  
BE UNOFFICIAL DETERMINATIONS AND MAY NOT BE  
ACCOMPANIED BY WARRANTY OR GUARANTEE. WHILE THE  
DEPARTMENT HAS MADE EVERY EFFORT TO PROVIDE THE  
CORRECT INFORMATION, INDEPENDENT VERIFICATION MAY  
BE REQUIRED.

0

2,750

5,500

Feet



# CONSERVATION 20/20 #300-2

(Printed: 8/31/2018)



Estero Bay  
Preserve  
State Park

Mound Key  
Archaeological  
State Park

NOMINATION #300-2  
STRAP: 36-46-24-00-00010.0000  
Approximate Acreage: 9.6

300-2

## Conservation 20/20

-  Preliminary Nomination Received
-  Existing Other Conservation Lands



THIS IS NOT A SURVEY.  
LEE COUNTY GIS DEPARTMENT HAS PREPARED THIS MAP FOR  
INFORMATIONAL PURPOSES ONLY. DETAILS SHOWN MAY  
BE UNOFFICIAL DETERMINATIONS AND MAY NOT BE  
ACCOMPANIED BY WARRANTY OR GUARANTEE. WHILE THE  
DEPARTMENT HAS MADE EVERY EFFORT TO PROVIDE THE  
CORRECT INFORMATION, INDEPENDENT VERIFICATION MAY  
BE REQUIRED.

0

500

1,000

Feet