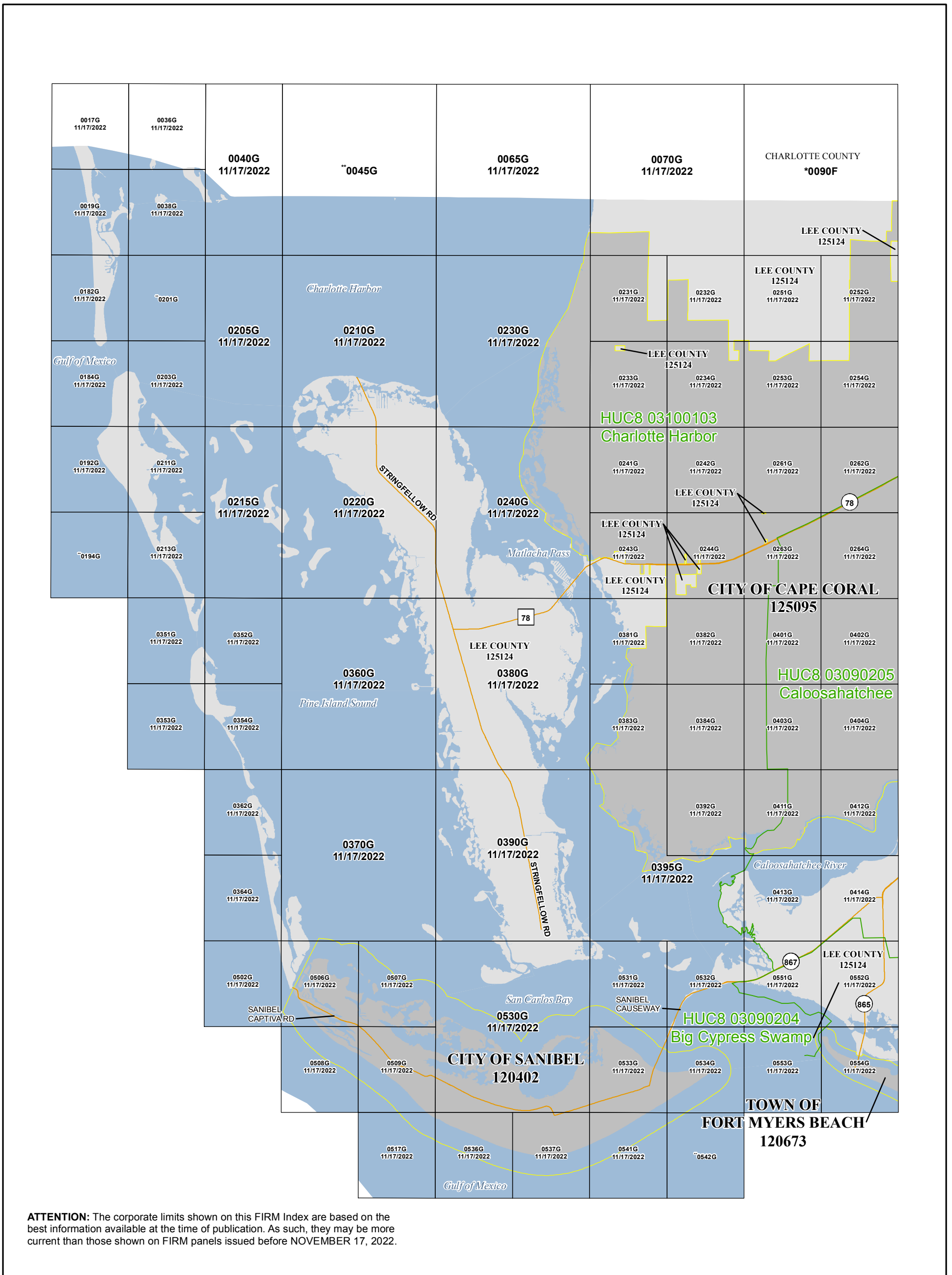



Figure 1: FIRM Index



ATTENTION: The corporate limits shown on this FIRM Index are based on the best information available at the time of publication. As such, they may be more current than those shown on FIRM panels issued before NOVEMBER 17, 2022.

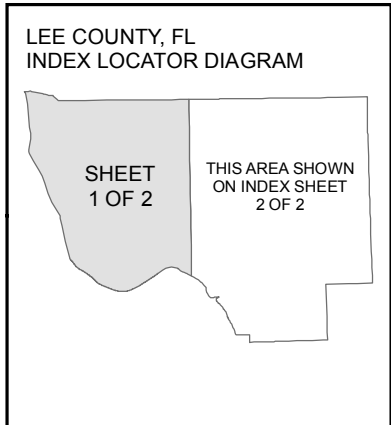


Map Projection:
State Plane Transverse Mercator, Florida West Zone 0902; North American Datum 1983

THE INFORMATION DEPICTED ON THIS MAP AND SUPPORTING DOCUMENTATION ARE ALSO AVAILABLE IN DIGITAL FORMAT AT [HTTPS://MSC.FEMA.GOV](https://MSC.FEMA.GOV)

SEE FLOOD INSURANCE STUDY FOR ADDITIONAL INFORMATION


* PANEL NOT PRINTED - NO SPECIAL FLOOD HAZARD AREAS
** PANEL NOT PRINTED - OPEN WATER AREA



NATIONAL FLOOD INSURANCE PROGRAM
FLOOD INSURANCE RATE MAP INDEX

LEE COUNTY, FLORIDA and Incorporated Areas
SHEET 1 OF 2

PANELS PRINTED:
0017, 0019, 0036, 0038, 0040, 0065, 0070, 0182, 0184, 0192, 0203, 0205, 0210, 0211, 0213, 0215, 0220, 0230, 0231, 0232, 0233, 0234, 0241, 0242, 0243, 0244, 0251, 0252, 0253, 0254, 0261, 0262, 0263, 0264, 0351, 0352, 0353, 0354, 0360, 0362, 0364, 0370, 0380, 0381, 0382, 0383, 0384, 0390, 0392, 0395, 0401, 0402, 0403, 0404, 0411, 0412, 0413, 0414, 0502, 0506, 0507, 0508, 0509, 0517, 0530, 0531, 0532, 0533, 0534, 0536, 0537, 0541, 0551, 0552, 0553, 0554

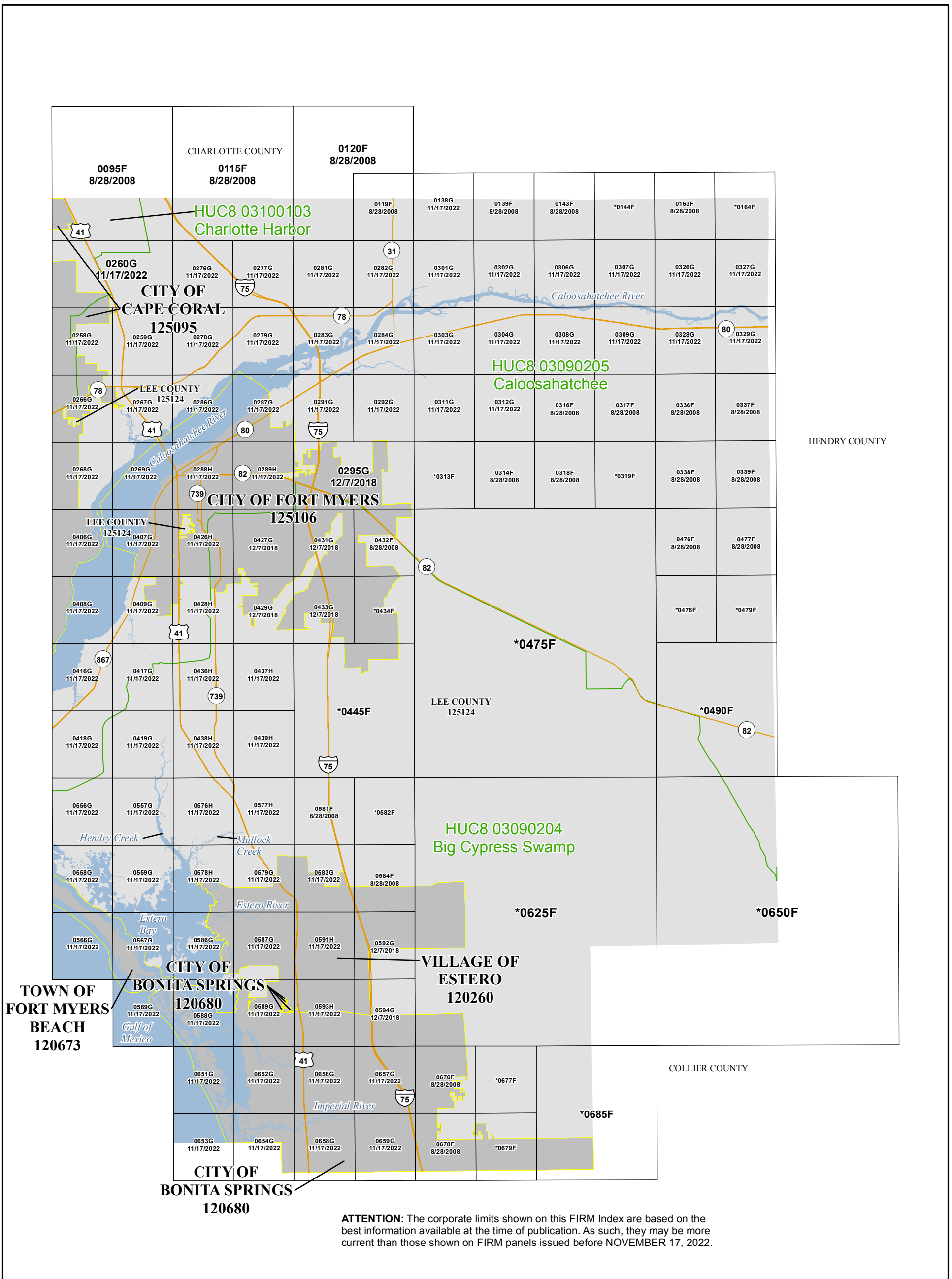


FEMA


MAP NUMBER
12071CIND1C

MAP REVISED
NOVEMBER 17, 2022

Figure 1: FIRM Index, continued



ATTENTION: The corporate limits shown on this FIRM Index are based on the best information available at the time of publication. As such, they may be more current than those shown on FIRM panels issued before NOVEMBER 17, 2022.



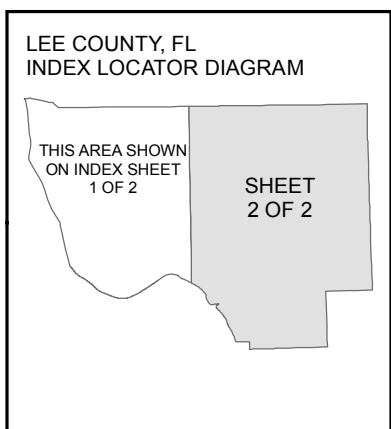
Map Projection:
State Plane Transverse Mercator, Florida West
Zone 0902; North American Datum 1983

THE INFORMATION DEPICTED ON THIS MAP AND SUPPORTING DOCUMENTATION ARE ALSO AVAILABLE IN DIGITAL FORMAT AT

[HTTPS://MSC.FEMA.GOV](https://MSC.FEMA.GOV)

SEE FLOOD INSURANCE STUDY FOR ADDITIONAL INFORMATION

* PANEL NOT PRINTED - NO SPECIAL FLOOD HAZARD AREAS



NATIONAL FLOOD INSURANCE PROGRAM
FLOOD INSURANCE RATE MAP INDEX

LEE COUNTY, FLORIDA and Incorporated Areas
SHEET 2 OF 2

PANELS PRINTED:
0095, 0115, 0119, 0120, 0138, 0139, 0143, 0163, 0258, 0259, 0260, 0266, 0267, 0268, 0269, 0276, 0277, 0278, 0279, 0281, 0282, 0283, 0284, 0286, 0287, 0288, 0289, 0291, 0292, 0295, 0301, 0302, 0303, 0304, 0306, 0307, 0308, 0309, 0311, 0312, 0314, 0316, 0317, 0318, 0326, 0327, 0328, 0329, 0336, 0337, 0338, 0339, 0406, 0407, 0408, 0409, 0416, 0417, 0418, 0419, 0426, 0427, 0428, 0429, 0431, 0432, 0433, 0436, 0437, 0438, 0439, 0476, 0477, 0556, 0557, 0558, 0559, 0566, 0567, 0569, 0576, 0577, 0578, 0579, 0581, 0583, 0584, 0586, 0587, 0588, 0589, 0591, 0592, 0593, 0594, 0651, 0652, 0653, 0654, 0656, 0657, 0658, 0659, 0676, 0678



FEMA

MAP NUMBER
12071CIND2C

MAP REVISED
NOVEMBER 17, 2022