

**NOTICE OF ACTION ON PETITION TO
DESIGNATE A HISTORIC RESOURCE**

YOU ARE HEREBY NOTIFIED that on January 16, 2008, the Lee County Historic Preservation Board voted to:

- Approve
 Approve with the two conditions stated below:
 Deny

A Petition to Designate the historic district described below as:

**Pineland Archaeological District
(HD District 2007 10 01)**

The designation is subject to the following two conditions (if any):

- 1. The definition of building permit includes all county permits except for dock and shoreline permits.*
- 2. It is the intent of this designation to incorporate review of replacement or enlargement of existing septic tanks, drainfields or other accessory structures associated with septic tank replacement or enlargement.*

This historic resource is described as follows:


An area of Pineland in Pine Island, Lee County, Florida that is roughly bounded in part on the south by Pineland Road, on the east by Robert Road, on the north by Caloosa Drive, bounded on the west in part by Waterfront Drive and Pine Island Sound, graphically shown on Attachment B.

Legal Description: See Attachment A – with current property owner(s) and street address(es)

A copy of this Notice of Action on Petition to Designate the Pineland Archaeological District (HD District 2007 10 01) and the Resolution regarding this petition, attached hereto, will be recorded in the Public Records of Lee County, Florida.

I HEREBY certify that a copy of this Notice and the accompanying Resolution has been furnished to the following persons or entities:

**The owners of properties listed in Attachment A
Mary Gibbs - Director, Department of Community Development
Bob Stewart - Building Official, Department of Community Development
Pam Houck, Director, Zoning Division
Charlie Green - Clerk of Court
Paul O'Connor, Director, Planning Division
Scott Gilbertson - Director, Lee Co. Dept of Transportation
Ken Wilkinson - Property Appraiser**



Signature of Historic Preservation Board Chair

ATTACHMENT A

The Property Tax ID Numbers (STRAP Number) Identifying the Parcels that Make up HD (District) 2007-10-01 Pineland Archaeological District

| Strap | Owner Name and Address | Site Address (Bokeelia, FL 33922) | Legal |
|-------------------|---|-----------------------------------|--|
| 07442200000200050 | AMERICAN BIBLE CHURCH INC PO BOX 331 PINELAND, FL 33945 | 13721 ROBERT RD | PARL IN NE 1/4 OF SW 1/4 OF NE 1/4 DESC IN OR 1816 PG 0362 |
| 07442200000200020 | AMERICAN BIBLE COLLEGE INC PO BOX 331 PINELAND, FL 33945 | 7320 WALTON RD | PARL IN SW 1/4 OF NE 1/4 DESC IN OR 0588 PG 0870 + OR 1647 PG 898 LESS 20.4 |
| 07442200000200040 | AMERICAN BIBLE COLLEGE INC BOX 331 PINELAND, FL 33945 | 7300 WALTON RD | PARL IN SW 1/4 OF NE 1/4 DESC IN OR 1677 PG 3338 |
| 07442200000200000 | AMERICAN BIBLE COLLEGE INC PO BOX 331 PINELAND, FL 33945 | 13711 ROBERT RD | PARL IN SW 1/4 OF NE 1/4 OR 2388 PG 2575 |
| 07442200000130030 | BAPTISTE CURTIS J + AFUA A 12361 NW 14TH ST PLANTATION, FL 33323 | 7290 PINELAND RD | THE W 133FT OF E 528FT OF S 330FT OF SW 1/4 OF NE 1/4 DESC OR 3270/4691 |
| 07442200000130020 | BAPTISTE CURTIS J 12361 NW 14TH ST PLANTATION, FL 33323 | 7240 PINELAND RD | E 133FT OF E 528 OF S 330 FT OF SW 1/4 OF NE 1/4 DESC OR 3271 PG 0174 |
| 07442204000000040 | BLACKWELL PATRICIA MAHAN TR 'FOR PATRICIA M BLACKWELL TRUST 7668 MYRSINE CIR BOKEELIA, FL 33922 | 7668 MYRSINE CIR | ISLE OF PINES OR 1912 PG 1406 UNIT 4 |

ATTACHMENT A

The Property Tax ID Numbers (STRAP Number) Identifying the Parcels that Make up HD (District) 2007-10-01 Pineland Archaeological District

| Strap | Owner Name and Address | Site Address (Bokeelia, FL 33922) | Legal |
|-------------------|---|-----------------------------------|--|
| 07442200000070010 | BOREK STASIA A + 'LUNDGREN RONALD W J/T PO BOX 377 PINELAND, FL 33945 | 13971 ROBERT RD | N1/2 OF NE1/4 OF NW1/4 OF NE1/4 LESS THE W396FT |
| 0744220000014001A | BROWN PAMELA R PO BOX 2222 PINELAND, FL 33945 | 7300 KIMBO LN | PAR IN S W 1/4 OF N E 1/4 AS DESC IN OR 1364 PG 548 |
| 07442201000000020 | BUNDSCHU CHRIS + GAYLE 6700 DANIELS PKWY #1 FORT MYERS, FL 33912 | 13714 WATERFRONT DR | HARRO HARRSEN SUB PB 1 PG 62 LOT 2 + N 25 FT OF LOT 3 |
| 0744220000007001A | CABEEN CAROL R PO BOX 313 PINELAND, FL 33945 | 7385 CALOOSA DR | THE W 132 FT OF N 1/2 OF NE 1/4 OF NW 1/4 OF NE 1/4 FR 07-44-22-00-00007.0010 |
| 07442200000200010 | CELEC HARRY C + EDITH BOX 327 PINELAND, FL 33945 | 13671 ROBERT RD | PARL IN S W 1/4 OF N E 1/4 AS DESC IN OR 0588 PG 0871 + OR 1647 PG 897 |
| 07442200000200030 | CELEC HARRY C + EDITH PO BOX 327 PINELAND, FL 33945 | 13681 ROBERT RD | PARL IN SW 1/4 OF NE 1/4 AS DESC IN OR 1569 PG 769 + OR 1647 PG 899 |
| 07442204000000070 | CHUMLEY JAMES E II + KATHLEEN PO BOX 327 PINELAND, FL 33945 | 7686 MYRSINE CIR | ISLE OF PINES OR 1912 PG 1406 UNIT 7 |

ATTACHMENT A

The Property Tax ID Numbers (STRAP Number) Identifying the Parcels that Make up HD (District) 2007-10-01 Pineland Archaeological District

| Strap | Owner Name and Address | Site Address (Bokeelia, FL 33922) | Legal |
|-------------------|---|-----------------------------------|--|
| 07442204000000120 | CUNNINGHAM JOE 39 PLEASANT ST STONEHAM, MA 02180 | 7722 MYRSINE CIR | ISLE OF PINES OR 1912 PG 1406 UNIT 12 |
| 07442204000000130 | CUNNINGHAM JOE 39 PLEASANT ST STONEHAM, MA 02180 | 7732 MYRSINE CIR | ISLE OF PINES OR 1912 PG 1406 UNIT 13 |
| 07442204000000160 | CUNNINGHAM JOE 39 PLEASANT ST STONEHAM, MA 02180 | 7659 MYRSINE CIR | ISLE OF PINES OR 1912 PG 1406 UNIT 16 |
| 07442204000000200 | CUNNINGHAM JOE 39 PLEASANT ST STONEHAM, MA 02180 | MYRSINE CIR | ISLE OF PINES OR 1912 PG 1406 UNIT 20 |
| 07442204000000220 | CUNNINGHAM JOE 39 PLEASANT ST STONEHAM, MA 02180 | 7716 MYRSINE CIR | ISLE OF PINES OR 1912 PG 1406 LOT 22 |
| 07442204000000230 | CUNNINGHAM JOE 39 PLEASANT ST STONEHAM, MA 02180 | 7720 MYRSINE CIR | ISLE OF PINES OR 1912 PG 1406 LOT 23 |
| 07442200000060010 | CUNNINGHAM JOSEPH W + CYNTHIA 39 PLEASANT ST STONEHAM, MA 02180 | 7427 CALOOSA DR | THE E 1/2 OF NW 1/4 OF NW 1/4 OF NE 1/4 OF SEC |

ATTACHMENT A

The Property Tax ID Numbers (STRAP Number) Identifying the Parcels that Make up HD (District) 2007-10-01 Pineland Archaeological District

| Strap | Owner Name and Address | Site Address (Bokeelia, FL 33922) | Legal |
|-------------------|---|-----------------------------------|--|
| 07442204000000110 | DIGANGI GAETAN + GAIL 2 SHORE DR MERRIMACK, NH 03054 | 7710 MYRSINE CIR | ISLE OF PINES OR 1912 PG 1406 UNIT 11 |
| 07442204000000140 | DOWD WILLIAM J + PHYLLIS PO BOX 234 PINELAND, FL 33945 | 7736 MYRSINE CIR | ISLE OF PINES OR 1912 PG 1406 UNIT 14 |
| 07442204000000020 | ESHMAN JOHN F SR 7656 MYRSINE CIR BOKEELIA, FL 33922 | 7656 MYRSINE CIR | ISLE OF PINES OR 1912 PG 1406 UNIT 2 |
| 07442201000000030 | FELNER ROBERT D 2104 CARDINAL HARBOUR DR PROSPECT, KY 40059 | 13690 WATERFRONT DR | HARRO HARRSEN SUB PB 1 PG 62 S 25 FT OF LOT 3 + ALL OF LOT 4 |
| 07442204000000170 | FM LIMITED PROPERTIES LLC 6 TOBAGO LN OCEAN CITY, NJ 08226 | 7663 MYRSINE CIR | ISLE OF PINES OR 1912 PG 1406 UNIT 17 |
| 07442204000000210 | GOULET PETER M + COLLEEN E 61 REDWOOD CIR MASHPEE, MA 02649 | 7655 MYRSINE CIR | ISLE OF PINES OR 1912 PG 1406 LOT 21 |
| 07442200000140010 | GRUELLE DEBORAH ANN PO BOX 2305 PINELAND, FL 33945 | 13571 ROBERT RD | PARL IN S W 1/4 OF N E 1/4 AS DESC IN OR 1804 PG 3980 + OR 1935 PG 3169 |

ATTACHMENT A

The Property Tax ID Numbers (STRAP Number) Identifying the Parcels that Make up HD (District) 2007-10-01 Pineland Archaeological District

| Strap | Owner Name and Address | Site Address (Bokeelia, FL 33922) | Legal |
|-------------------|--|---|--|
| 07442200000130010 | HAMM RONALD P TR + 'HAMM KATHLEEN R TR PO BOX 645 PINELAND, FL 33945 | 13521 ROBERT RD | PARL IN S W 1/4 OF N E 1/4 AS DESC IN OR 1228 PG 1773 |
| 07442204000000030 | HATHY ROBIN M PO BOX 496 PINELAND, FL 33945 | 7662 MYRSINE CIR | ISLE OF PINES OR 1912 PG 1406 UNIT 3 |
| 074422040000B00CE | ISLE OF PINES OWNERS ASSN 7763 MYRSINE CIR BOKEELIA, FL 33922 | All or a portion of the real property described in the Quitclaim Deed of Richard S. Larkin and Betty M. Larkin to Isle of Pine Owners' Association, Inc., dated April 2, 1992, recorded April 28, 1992 in the Public Records of Lee County, Florida, in Official Records Book 2295, Page 1018. | ISLE OF PINES DESC OR 2295/1018 COMMON ELEMENTS |
| 07442200000130000 | JACOBS MICHAEL R + MARY M PO BOX 432 PINELAND, FL 33945 | 7200 PINELAND RD | E 264 FT OF S 330 FT OF SW 1/4 OF NE 1/4 LESS N 100FT OF E 100 FT OR2445/240 |
| 0744220000014001B | JOHNSON EDGAR 16027 TORTUGA ST BOKEELIA, FL 33922 | 7330 KIMBO LN | BEG 495 N OF SE CRN S/W 1/4 OF NE 1/4 SEC THN N 165 W 444 TO POB W 216 N 297 E 216 S 297 |
| 07442200000120000 | LEE COUNTY PO BOX 398 FORT MYERS, FL 33902 | 7450 PINELAND RD | PARL IN S W 1/4 OF N E 1/4 AS DESC IN OR 0813 PG 0552 + OR 1621 PG 0634 |

ATTACHMENT A

The Property Tax ID Numbers (STRAP Number) Identifying the Parcels that Make up HD (District) 2007-10-01 Pineland Archaeological District

| Strap | Owner Name and Address | Site Address (Bokeelia, FL 33922) | Legal |
|-------------------|--|-----------------------------------|--|
| 07442204000000100 | MALONE PATRICK G + JOAN 5101 GAVON LAKE RD ROCKFORD, MI 49341 | 7704 MYRSINE CIR | ISLE OF PINES OR 1912 PG 1406 UNIT 10 |
| 07442204000000090 | MALONE PATRICK G TR + 'MOLONE JOAN D TR + BRUS MICHAEL D TR + MALONE MARY JO TR FOR BRUS TRUST 1/2 FOR MALONE TRUST 1/2 5101 GAVIN LK RD ROCKFORD, MI 49341 | 7698 MYRSINE CIR | ISLE OF PINES OR 1912 PG 1406 UNIT 9 |
| 07442200000150010 | MASSEY LAWRENCE L + MAUREEN E [REDACTED] [REDACTED] | [REDACTED] | NW 1/4 OF SW 1/4 OF NE 1/4 LESS N 530 FT. |
| 0744220000007001C | MCGRATH JAMES J 561 SANDLEWOOD LN PLANTATION, FL 33317 | 7325 CALOOSA DR | E 132 FT OF W 396 FT OF N 1/2 OF NE 1/4 OF NW 1/4 OF NE 1/4 |
| 07442204000000010 | MERKWAZ JOSEPH G + JOAN P PO BOX 295 LONG ISLAND, ME 04050 | 7650 MYRSINE CIR | ISLE OF PINES OR 1912 PG 1406 UNIT 1 |
| 07442204000000060 | MERKWAZ JOSEPH G + JOAN P PO BOX 295 LONG ISLAND, ME 04050 | 7680 MYRSINE CIR | ISLE OF PINES OR 1912 PG 1406 UNIT 6 |

ATTACHMENT A

The Property Tax ID Numbers (STRAP Number) Identifying the Parcels that Make up HD (District) 2007-10-01 Pineland Archaeological District

| Strap | Owner Name and Address | Site Adress (Bokeelia, FL 33922) | Legal |
|-------------------|---|---|---|
| 0744220000007001B | MORTIMER TERRY + BETTY L PO BOX 729 SAN ANTONIO, FL 33576 | 7355 CALOOSA DR | E 132 FT OF W 264 FT N1/2 OF NE 1/4 OF NW 1/4 OF NE 1/4 |
| 07442204000000150 | MURPHY JAMES A + ELIZABETH L 104 SUNSET CIR UNIT 103 GREENSBORO, FL 27408 | 7691 MYRSINE CIR | ISLE OF PINES OR 1912 PG 1406 UNIT 15 |
| 07442200000040000 | PINELAND MARINA LLC 2400 1ST ST STE 202 FORT MYERS, FL 33901 | 13880 WATERFRONT DR | S1/2 OF S1/2 OF NW1/4 OF NE1/4 OF NW1/4 OF SECT OR 1223/0291 |
| 07442200000090000 | RANDALL DEBORAH L 45% + 'RANDALL CRANDON H 45% + US TRUST COMPANY, N.A., TRUSTEE FOR FREDERICK W RANDALL 10% PO BOX 531 MATLACHA, FL 33993 | The real property described in the Trustee's Deed dated May 18, 2006, recorded in the Public Records of Lee County, Florida on August 11, 2006 as instrument number 2006000316132 | PAR LOC IN N 1/2 OF N 1/2 OR W 1/2 OF E 1/2 OF SEC DESC IN OR 904 PG 667 + OR 1088 PG 153 |
| 0744220000007002A | RANDALL DEBORAH L 45% + 'RANDALL CRANDON H 45% + US TRUST COMPANY TR FOR FREDERICK W RANDALL 10% PO BOX 531, 4451 PINE ISLAND RD NW MATLACHA, FL 33993 | 13793 ROBERT RD | PARL IN NE 1/4 AS DESC IN OR 1613 PG 1518 |

ATTACHMENT A

The Property Tax ID Numbers (STRAP Number) Identifying the Parcels that Make up HD (District) 2007-10-01 Pineland Archaeological District

| Strap | Owner Name and Address | Site Adress (Bokeelia, FL 33922) | Legal |
|-------------------|---|----------------------------------|--|
| 07442200000090060 | RANDALL DEBORAH L 45% + 'RANDALL CRANDON H 45% + US TRUST COMPANY TR FOR FREDERICK W RANDALL 10% PO BOX 531, 4451 PINE ISLAND RD NW MATLACHA, FL 33993 | 13850 WATERFRONT DR | PAR LOC IN SW 1/4 OF NE 1/4 OF NW 1/4 OF SEC |
| 07442200000090070 | RANDALL DEBORAH L 45% + 'RANDALL CRANDON H 45% + US TRUST COMPANY TR FOR FREDERICK W RANDALL 10% PO BOX 531, 4451 PINE ISLAND RD NW MATLACHA, FL 33993 | 7700-7720 PINELAND RD | PAR LOC IN N 1/2 OF S 1/2 OF NW 1/4 DESC IN OR 794 PG 706 |
| 07442200000150000 | RANDALL DEBORAH L 45% + 'RANDALL CRANDON H 45% + US TRUST COMPANY TR FOR FREDERICK W RANDALL 10% PO BOX 531, 4451 PINE ISLAND RD NW MATLACHA, FL 33993 | 13691 ROBERT RD | S 200 FT.OF N 330 FT.OF NW 1/4 OF SW 1/4 OF NE 1/4 |
| 07442200000160000 | RANDELL CRANDON 6131 WEST TREE DR ANCHORAGE, AK 99507 | 13701 ROBERT RD | N 130 FT OF NW 1/4 OF SW 1/4 OF NE 1/4 |
| 07442204000000190 | SALOME RICHARD A JR + LORRAINE '233 E 86TH ST APT 11C, NEW YORK, NY 10028 | 7711 MYRSINE CIR | ISLE OF PINES OR 1912 PG 1406 UNIT 19 |

ATTACHMENT A

The Property Tax ID Numbers (STRAP Number) Identifying the Parcels that Make up HD (District) 2007-10-01 Pineland Archaeological District

| Strap | Owner Name and Address | Site Address (Bokeelia, FL 33922) | Legal |
|-------------------|---|-----------------------------------|---|
| 07442200000070040 | SHEVLIN GERTRUDE F 5530 OAK RIDGE FORT MYERS BEACH, FL 33931 | 13895 ROBERT RD | PARL IN E 1/2 OF NW 1/4 OF NE 1/4 SEC 07 DESC OR 1400 PG 1920 |
| 07442200000070000 | SMITH GERALD R + CHERYL A 13841 ROBERT RD BOKEELIA, FL 33922 | 13841 ROBERT RD | PAR LOC IN NW 1/4 OF NE 1/4 DESC IN OR 1991 PG 529 |
| 07442204000000180 | SOARES MANUEL + NANCY 7645 MYRSINE CIR BOKEELIA, FL 33922 | 7645 MYRSINE CIR | ISLE OF PINES OR 1912 PG 1406 UNIT 18 |
| 07442200000090050 | SUNTRUST BANK TR 'FOR F RANDELL TR PO BOX 2018 PHI/RE MC 3043 SARASOTA, FL 34230 | 13640 WATERFRONT DR | PARCEL IN SW 1/4 OF SECT DESC IN OR 3034 PG 1851 |
| 07442200000150020 | TAGGART DEBORAH R 9209 BONITA DR NORTH FORT MYERS, FL 33903 | 13651 ROBERT RD | S 200 FT.OF N 530 FT.OF NW 1/4 SW 1/4 OF NE 1/4 |
| 07442204000000080 | THEBO DIANE E TR 'FOR DIANE THEBO TRUST 7400 7 MILE RD BIG RAPIDS, MI 49307 | 7692 MYRSINE CIR | ISLE OF PINES OR 1912 PG 1406 UNIT 8 |
| 07442200000090030 | TIITF/UNIV OF FL 'RANDALL RESEARCH CTR AT PINELAND 'DEPT OF ENVIR PROTECTION 3900 COMMONWEALTH BLVD TALLAHASSEE, FL 32399 | 13810 WATERFRONT DR | FR NE COR OF NW 1/4 OF SEC E 48.80 S 661.80 TO POB CONT S 655.34 THN 651.14 |

ATTACHMENT A

The Property Tax ID Numbers (STRAP Number) Identifying the Parcels that Make up HD (District) 2007-10-01 Pineland Archaeological District

| Strap | Owner Name and Address | Site Adress (Bokeelia, FL 33922) | Legal |
|-------------------|---|----------------------------------|---|
| 07442200000110000 | TIITF/UNIV OF FL 'RANDALL RESEARCH CTR AT PINELAND 'DEPT OF ENVIR PROTECTION 3900 COMMONWEALTH BLVD TALLAHASSEE, FL 32399 | 7535 PINELAND RD | S 1/2 GOVT LOT 2 |
| 07442201000000010 | TIITF/UNIV OF FL 'RANDELL RESEACH CTR AT PINELAND 'DEPT OF ENVIR PROTECTION 3900 COMMONWEALTH BLVD TALLAHASSEE, FL 32399 | 13726 WATERFRONT DR | HARRO HARRSEN SUBD PB 1 PG 62 LOT 1+ PAR DESC OR 1388 PG 2288 |
| 07442200000100000 | TIITF/UNIV OF FL 'RANDELL RESEARCH CTR AT PINELAND 'DEPT OF ENVIR PROTECTION 3900 COMMONWEALTH BLVD TALLAHASSEE, FL 32399 | 13618 WATERFRONT DR | PARL IN N 1/2 OF GOVT LOT 2 AS DESC IN OR 0085 PG 0065 |
| 07442204000000050 | TIRABASSI JAMES S TR PO BOX 370 UNIONTOWN, OH 44685 | 7674 MYRSINE CIR | ISLE OF PINES OR 1912 PG 1406 UNIT 5 |
| 07442200000170010 | TYRRELL DAVID E + MARIANN D 13641 ROBERT RD BOKEELIA, FL 33922 | 13591 ROBERT RD | PARL IN S W 1/4 OF N E 1/4 AS DESC IN OR 1005 PG 0187 |
| 07442200000190000 | TYRRELL DAVID E + MARIANN D 13641 ROBERT RD BOKEELIA, FL 33922 | 13641 ROBERT RD | PARL IN S W 1/4 OF N E 1/4 AS DESC IN OR 2830 PG 2650 |

ATTACHMENT A

The Property Tax ID Numbers (STRAP Number) Identifying the Parcels that Make up HD (District) 2007-10-01 Pineland Archaeological District

| Strap | Owner Name and Address | Site Address (Bokeelia, FL 33922) | Legal |
|-------------------|--|-----------------------------------|--|
| 07442200000170000 | WALKER JERRY E + SHARON B 3309 STANLEY RD PLANT CITY, FL 33565 | 13611 ROBERT RD | PARL IN SE 1/4 OF NE 1/4 OF SW 1/4 OF NE 1/4 DESC IN OR 3 PG 296 LESS N 13 FT DESC IN OR 412/880 |
| 07442200000050000 | WELKER MABEL MAY TR 'FOR MABEL WELKER TRUST PO BOX 3055 PINELAND, FL 33945 | 7535 CALOOSA DR | NE 1/4 OF NE 1/4 OF NW 1/4 |
| 07442200000090040 | WHITE RANDY WAYNE PO BOX 486 PINELAND, FL 33945 | 13796 WATERFRONT DR | PARCEL IN NW 1/4 DESC OR 2787 PG 2912 |
| 07442200000060000 | WILDER ROBERT + MARGARET 1/2 'WILDER BRIAN V + WILDER MARILYN J H/W 1/2 INT 4507 NORTH KEENE RD PLANT CITY, FL 33565 | 7491 CALOOSA DR | W1/2 OF NW1/4 OF NW1/4 OF NE1/4 |
| 07442201000000050 | WILLIAMS LILLIAN LAMB TR 'FOR LILLIAN L WILLIAMS TRUST 1312 ECKLES DR TAMPA, FL 33612 | 13678 WATERFRONT DR | HARRO HARRSEN SUBD PB 1 PG 62 LOTS 5 6 + 7 |
| 07442200000070030 | WILSON WILLIAM H + STEPHANIE D 1320 CHURCH ST CARLISLE, FL 17013 | 13921 ROBERT RD | PARL IN N E 1/4 AS DESC IN OR 1264 PG 637 |
| 07442200000140000 | WORTHINGTON JOHN T PO. BOX 551 PINELAND, FL 33945 | 13551 ROBERT RD | PARL IN S W 1/4 OF N E 1/4 AS DESC IN OR 1179 PG 1963 LESS N 31 FT |

Designation No. (HD District 2007 10 01)
Pineland Archaeological District

**RESOLUTION DESIGNATING HISTORIC RESOURCE
Pineland Archaeological District
(HD District 2007 10 01)**

WHEREAS, the Lee County Historic Preservation Board is authorized by Lee County Land Development Code (LDC), Chapter 22, Historic Preservation, to consider requests to designate archaeological resources and buildings, and structures and sites and districts as historic resources in order to preserve these resources from uncontrolled alteration or destruction; and

WHEREAS, a request has been filed to designate the Pineland Archaeological District, located at Pineland, Pine Island, unincorporated Lee County, Florida, as a historic resource; and

WHEREAS, a designation report meeting the requirements of LDC Chapter 22, was filed with the Board on November 15, 2007; and

WHEREAS, Notice of Intent to designate the Pineland Archaeological District as an historic resource was mailed by certified mail, return receipt requested, on December 19, 2007, to the owners of the properties listed in Attachment A; and

WHEREAS, Notice of Intent to Designate was advertised January 9, 2008, for a public hearing on January 16, 2008; and

WHEREAS, the Board has determined that the Pineland Archaeological District meets the criteria for designation set forth in the Lee County LDC, Chapter 22.

NOW, THEREFORE, BE IT RESOLVED BY THE LEE COUNTY HISTORIC PRESERVATION BOARD THAT:

- 1. The Lee County Historic Preservation Board approves the petition to designate, as a historic resource, the Pineland Archaeological District -- HD (District) 2007 10 01.**
- 2. All provisions of the Lee County LDC, Chapter 22, as may be hereafter amended, renumbered or replaced, applicable to a designated historic resource shall apply to the properties in the Pineland Archaeological District -- HD (District) 2007 10 01.**
- 3. This Resolution and the Notice of Action on Petition to Designate the Pineland Archaeological District-- HD (District) 2007 10 01 shall be recorded in the Public Records of Lee County, Florida within twenty-five (25) days of the date the Resolution is signed, unless a timely appeal of the Board's decision as reflected in this Resolution, is filed.**

The Notice of Action on Petition to Designate the Pineland Archaeological District (HD District 2007 10 01), including a list of current property owners (Attachment A to the Notice) and a graphic depiction of the District (Attachment B to the Notice), is incorporated herein by reference and will be recorded herewith in the Public Records of Lee County, Florida.

Designation No. (HD District 2007 10 01)
Pineland Archaeological District

**Resolution Designating Historic Resource Pineland Archaeological District
(HD District 2007 10 01)**

The foregoing Resolution designating the historic resource subject to the two conditions noted below was adopted by the Lee County Historic Preservation Board upon a motion by Marsa B. Detscher and seconded by Theresa Schober, and, upon being put to a vote, the result was as follows:

The designation is subject to the following two conditions (if any):


1. *The definition of building permit includes all county permits except for dock and shoreline permits.*
2. *It is the intent of this designation to incorporate review of replacement or enlargement of existing septic tanks, drainfields or other accessory structures associated with septic tank replacement or enlargement.*


| | |
|-------------------|---------------|
| Tracy N. Bean | <u>AYE</u> |
| Marsa B. Detscher | <u>AYE</u> |
| Toni L. Ferrell | <u>ABSENT</u> |
| John T. McGee | <u>AYE</u> |
| Theresa Schober | <u>AYE</u> |
| Rae Ann Wessel | <u>AYE</u> |
| Kevin Williams | <u>AYE</u> |


DULY PASSED AND ADOPTED this 16th day of January, 2008.

ATTEST:

**LEE COUNTY
HISTORIC PRESERVATION BOARD**

BY: 
 Gloria M. Saigo
 As Clerk for the Lee County
 Historic Preservation Board

BY: 
 Signature: Toni Lee Ferrell
 Type or Print Name: Chair
 Chair/Vice-Chair
23 Jan 2008

Approved as to form

 John J. Fredyma
 Assistant County Attorney
 Lee County Attorney's Office