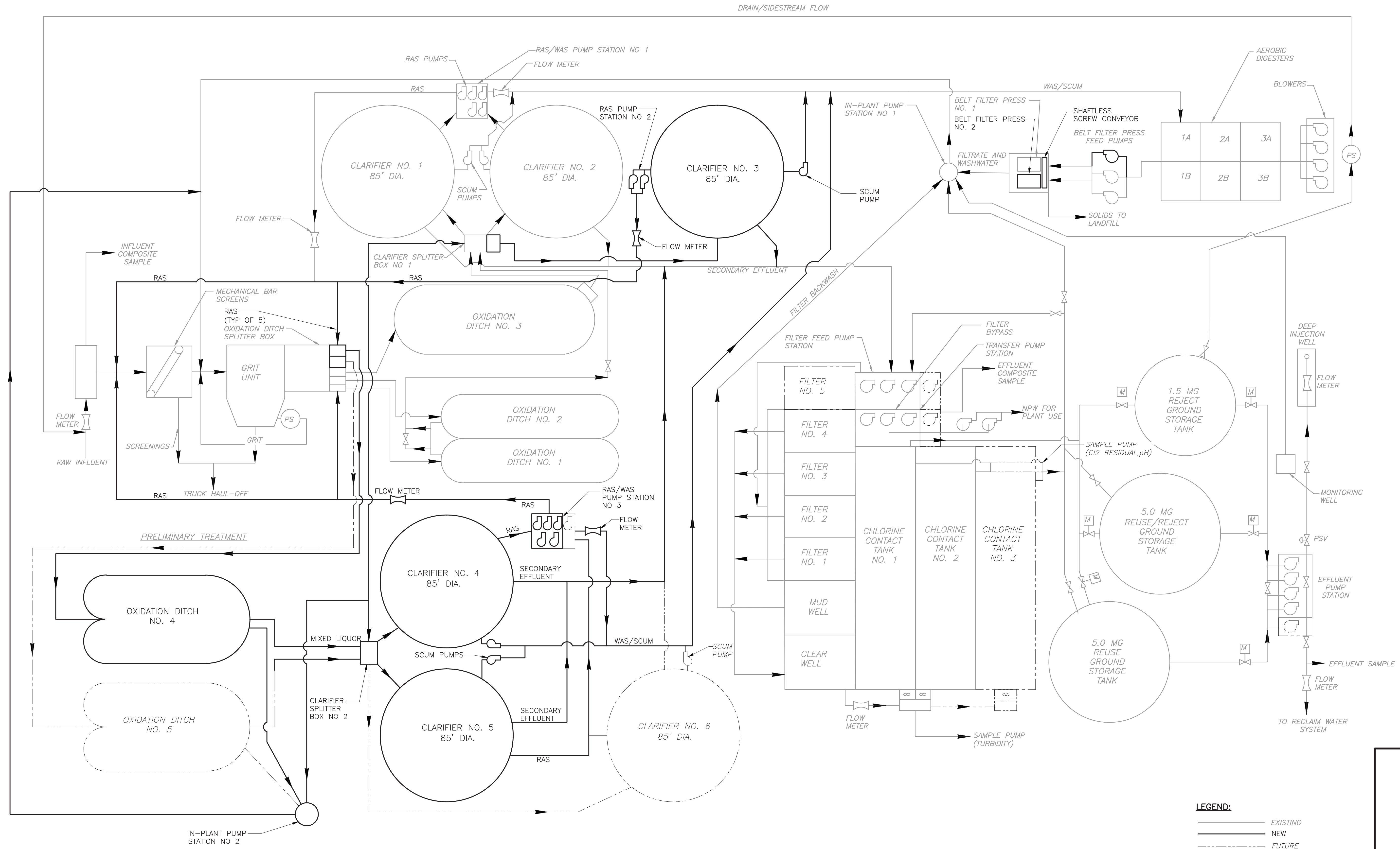


XREFS: [CDMS\_2234] Images: [ ]  
 Last saved by: SCOTVC Time: 1/21/2016 9:12:35 AM  
 pw:\dcpwpp1\FW\_XM1\5618\104152\04 Design Services NM\_Conformed\01 General\10 CADD\G004PRFD.dwg  
 ©2016 CDM SMITH ALL RIGHTS RESERVED.  
 REUSE OF DOCUMENTS: THESE DOCUMENTS AND DESIGNS PROVIDED BY PROFESSIONAL SERVICE, INCORPORATED HEREIN, ARE THE PROPERTY OF CDM SMITH AND ARE NOT TO BE USED, IN WHOLE OR PART, FOR ANY OTHER PROJECT WITHOUT THE WRITTEN AUTHORIZATION OF CDM SMITH.



**LEGEND:**  
 ——— EXISTING  
 ——— NEW  
 - - - FUTURE

REV. NO.	DATE	DRWN	CHKD	REMARKS
06/16	VCS	AMB	CONFORMED DRAWING	

DESIGNED BY: T. DENIZ  
 DRAWN BY: D. SMITH  
 SHEET CHK'D BY: B. LEE  
 CROSS CHK'D BY: T. DENIZ  
 APPROVED BY: B. KARMASIN  
 DATE: APRIL 2015

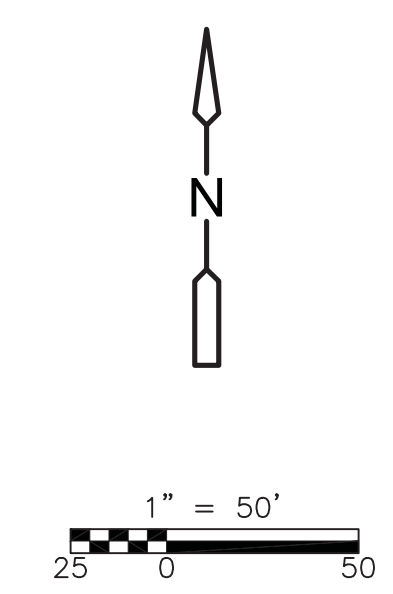
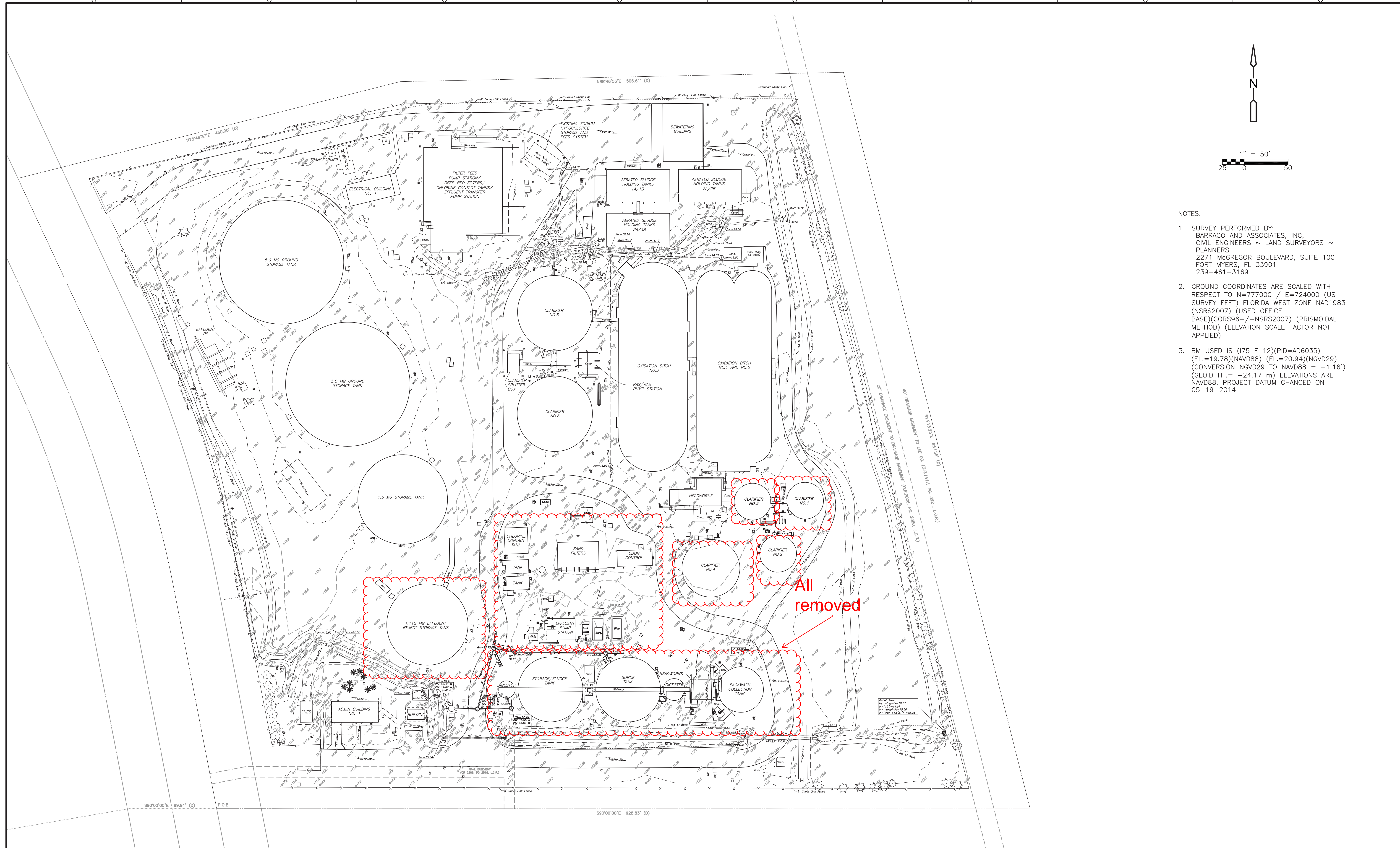


LEE COUNTY UTILITIES  
**THREE OAKS WASTEWATER TREATMENT PLANT  
 OXIDATION DITCH IMPROVEMENTS**

**PROCESS FLOW DIAGRAM**  
 SHEET NO. G-4

DATE: BRIAN M. KARMASIN  
 PE NO. 59381  
 PROJECT NO. 55618-104152  
 FILE NAME: G004PRFD.DWG  
 SHEET NO. G-4

XREFS: [CDMS\_2234\_CEBASE\_CESURVEY\_CDMS\_2234\_permit] Images: [ ]  
 Last saved by: AUSTUD Time: 6/20/2016 10:56:36 AM  
 pw:\dcdpwppl\FW\_XM1\55618\104152\04 Design Services NM\_Conformed\02 Civil\10 CADD\CO02ESPL.dwg  
 ©2016 CDM SMITH ALL RIGHTS RESERVED.  
 REUSE OF DOCUMENTS: THESE DOCUMENTS AND DESIGNS PROVIDED BY PROFESSIONAL SERVICE, INCORPORATED HEREIN, ARE THE PROPERTY OF CDM SMITH AND ARE NOT TO BE USED, IN WHOLE OR PART, FOR ANY OTHER PROJECT WITHOUT THE WRITTEN AUTHORIZATION OF CDM SMITH.



- NOTES:
1. SURVEY PERFORMED BY:  
BARRACO AND ASSOCIATES, INC.,  
CIVIL ENGINEERS ~ LAND SURVEYORS ~  
PLANNERS  
2271 MCGREGOR BOULEVARD, SUITE 100  
FORT MYERS, FL 33901  
239-461-3169
  2. GROUND COORDINATES ARE SCALED WITH  
RESPECT TO N=777000 / E=724000 (US  
SURVEY FEET) FLORIDA WEST ZONE NAD1983  
(NSRS2007) (USED OFFICE  
BASE)(CORS96+/-NSRS2007) (PRISMoidal  
METHOD) (ELEVATION SCALE FACTOR NOT  
APPLIED)
  3. BM USED IS (175 E 12)(PID=AD6035)  
(EL.=19.78)(NAVD88) (EL.=20.94)(NGVD29)  
(CONVERSION NGVD29 TO NAVD88 = -1.16')  
(GEOID HT.= -24.17 m) ELEVATIONS ARE  
NAVD88. PROJECT DATUM CHANGED ON  
05-19-2014

REV. NO.	DATE	DRWN	CHKD	REMARKS
06/16	VCS	AMB	CONFORMED DRAWING	

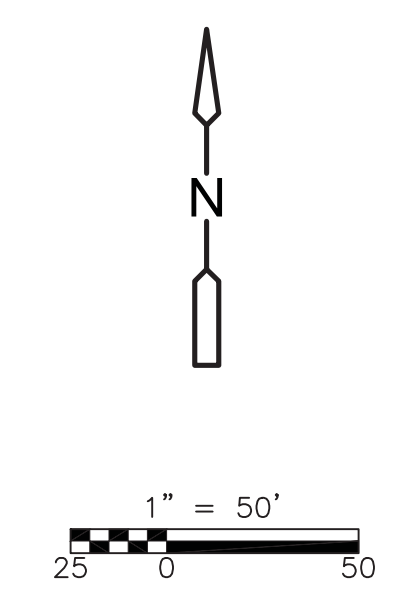
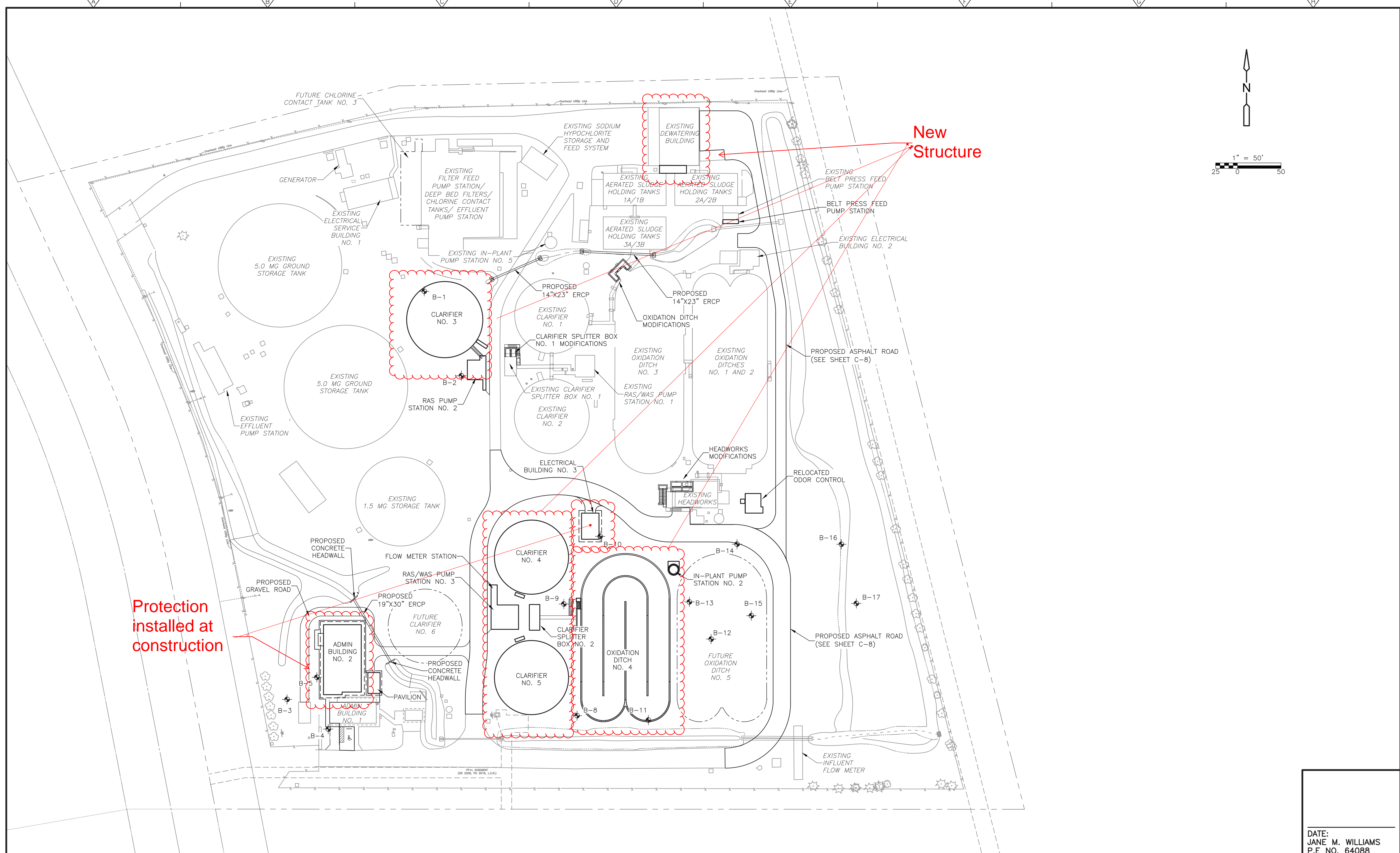
DESIGNED BY: \_\_\_\_\_  
 DRAWN BY: \_\_\_\_\_  
 SHEET CHK'D BY: \_\_\_\_\_  
 CROSS CHK'D BY: \_\_\_\_\_  
 APPROVED BY: \_\_\_\_\_  
 DATE: APRIL 2015

**CDM Smith**  
 2180 West First Street, Suite 400  
 Fort Myers, FL 33901  
 Tel: (239) 838-9600  
 FL COA NO. EB-0000020

LEE COUNTY UTILITIES  
**THREE OAKS WASTEWATER TREATMENT PLANT  
 OXIDATION DITCH IMPROVEMENTS**

EXISTING SITE PLAN  
 PROJECT NO. 55618-104152  
 FILE NAME: CO02ESPL.DWG  
 SHEET NO.  
**C-2**  
 CONFORMED DRAWING

XREFS: [CDMS\_2234\_CEBASE\_CESURVEY\_C-BASE\_MWPO00HD\_SHPWLO00] Images: [ ]  
 Last saved by: AUSTUDJ Time: 6/20/2016 1:04:54 PM  
 pw:\dcpwapp\1\FW\_XM1\55618\104152\04 Design Services NM\_Conformed\02 Civil\10 CADD\C004SPBL.dwg  
 © 2016 CDM SMITH ALL RIGHTS RESERVED.  
 REUSE OF DOCUMENTS: THESE DOCUMENTS AND DESIGNS PROVIDED BY PROFESSIONAL SERVICE, INCORPORATED HEREIN, ARE THE PROPERTY OF CDM SMITH AND ARE NOT TO BE USED, IN WHOLE OR PART, FOR ANY OTHER PROJECT WITHOUT THE WRITTEN AUTHORIZATION OF CDM SMITH.



REV. NO.	DATE	DRWN	CHKD	REMARKS
06/16	VCS	AMB		CONFORMED DRAWING

DESIGNED BY: J. WILLIAMS  
 DRAWN BY: P. ANDUZE  
 SHEET CHK'D BY: C. SCOTT  
 CROSS CHK'D BY: J. WILLIAMS  
 APPROVED BY: B. KARMASIN  
 DATE: APRIL 2015



LEE COUNTY UTILITIES  
**THREE OAKS WASTEWATER TREATMENT PLANT  
 OXIDATION DITCH IMPROVEMENTS**

**PROPOSED SITE PLAN  
 AND BORING LOCATIONS**  
 PROJECT NO. 55618-104152  
 FILE NAME: C004SPBL.DWG  
 SHEET NO.  
**C-4**