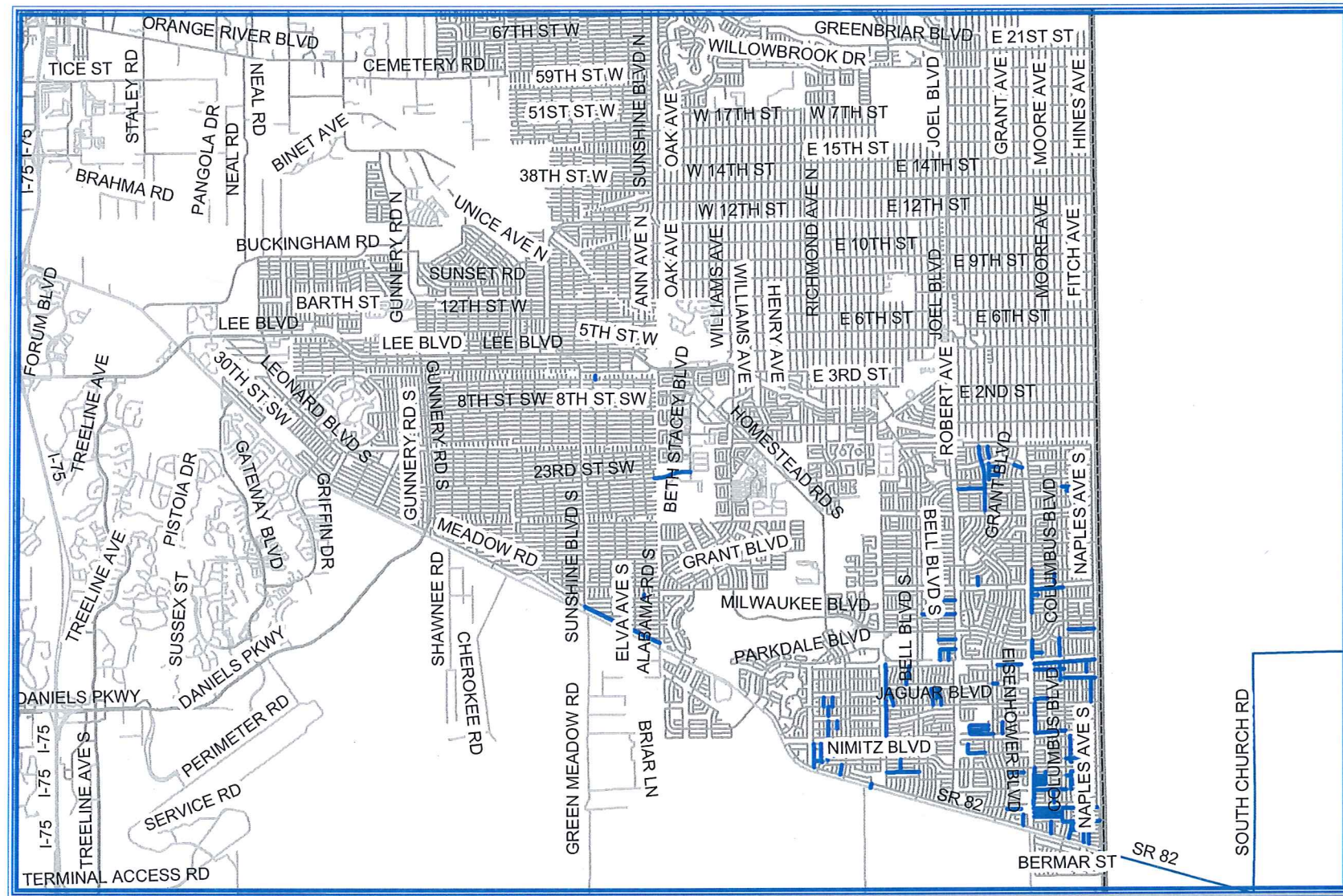


# LEE COUNTY BOARD OF COUNTY COMMISSIONERS

Public Works Administration  
 Department of Transportation  
 Plans of Proposed  
**COUNTYWIDE RESURFACING  
 ROADWAY IMPROVEMENT**



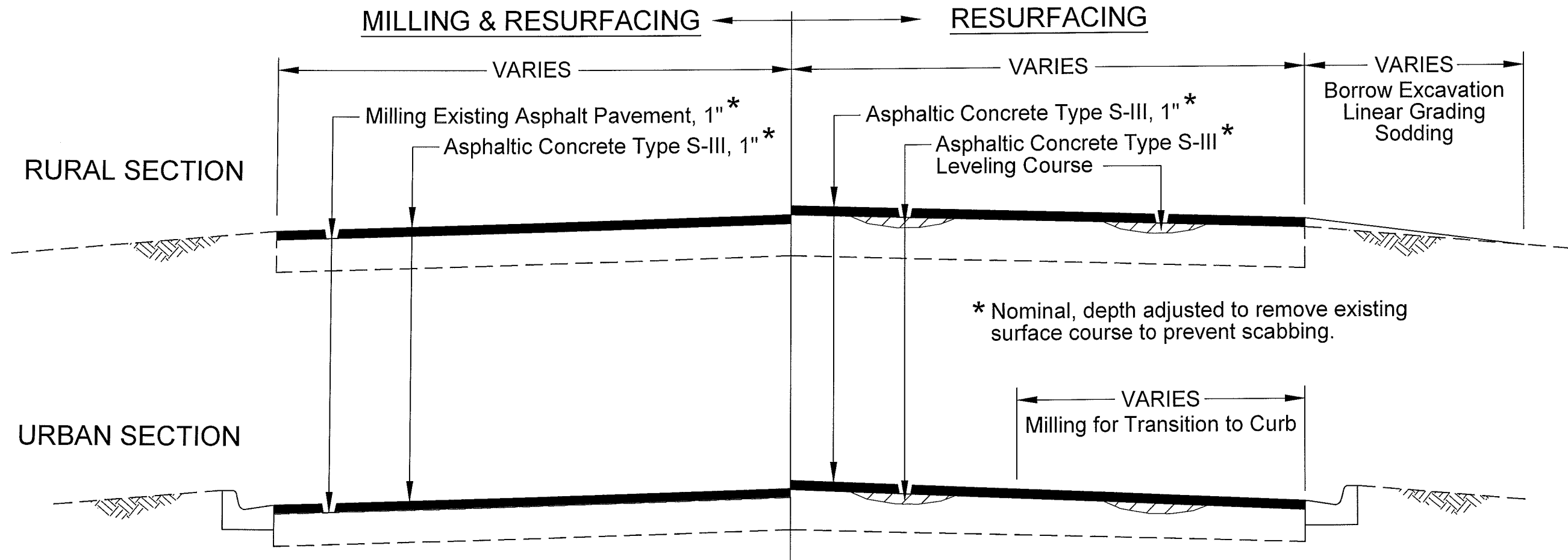
INDEX

1.....	Coversheet
2.....	Typical & Notes
3 - 11 .....	Lehigh Acres

Location Map  
 LEE COUNTY, FLORIDA  
 July 9, 2019



# TYPICAL RESURFACING SECTIONS

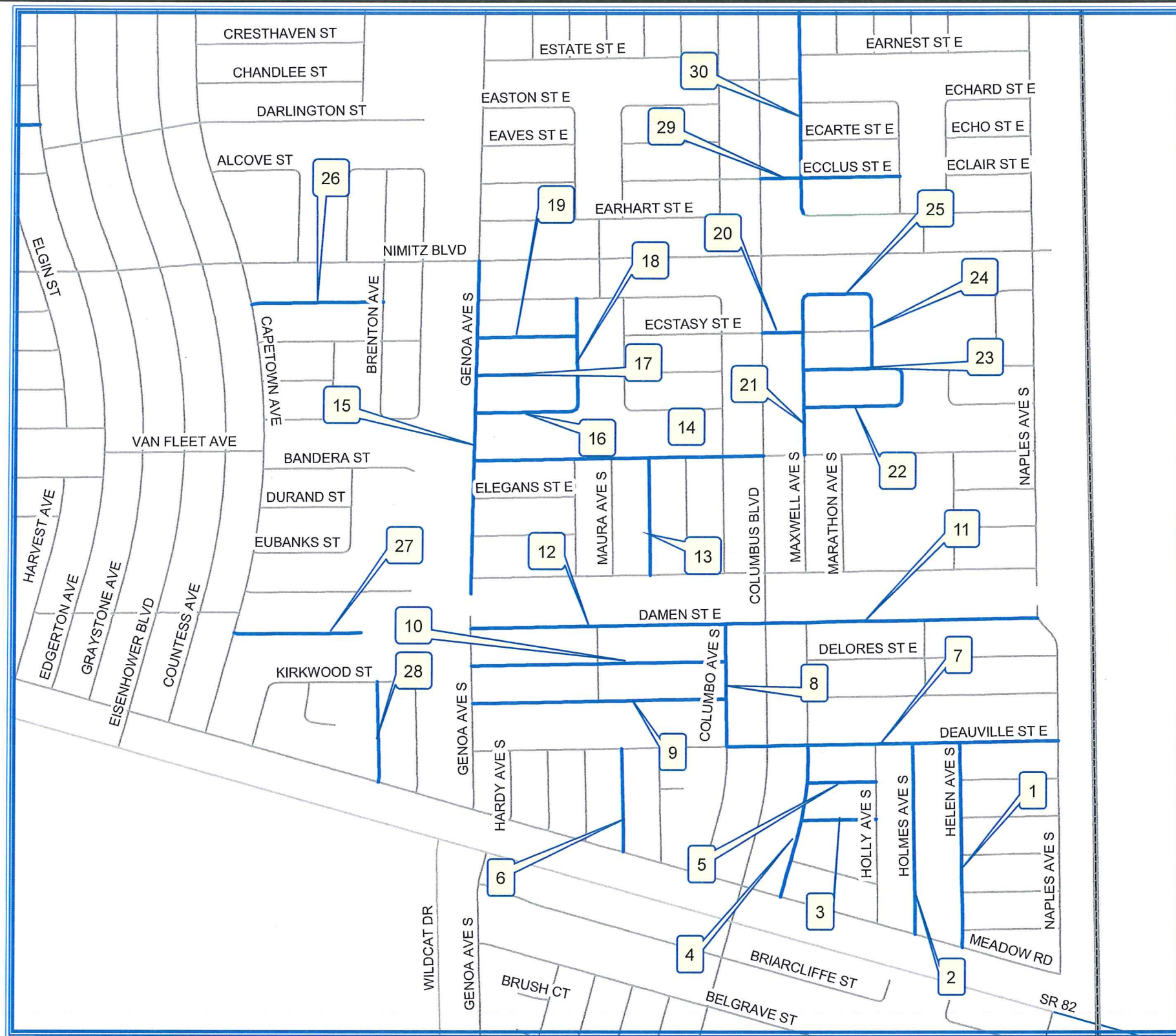


\* Nominal, depth adjusted to remove existing surface course to prevent scabbing.

## GENERAL NOTES

- Allowable work hours shall be as designated in Exhibit K-Special Provisions. Scheduling of all work is subject to the prior approval of the Engineer. The Contractor's attention is directed to the highly seasonal nature of traffic volumes and the Engineer's application of discretion to minimize disruption during high volume times.
- Where connecting to an existing driveway is necessary, a smooth transition to edge of pavement shall be established to the satisfaction of the Engineer.
- The Contractor shall protect private property. Any damage caused by the Contractor in the performance of this work shall be corrected to the satisfaction of the Engineer and property owner at the Contractor's expense, no direct payment will be made.
- Any damage to state, county, or local roads caused by the Contractor's hauling activities shall be repaired by the Contractor to the satisfaction of the Engineer at the Contractor's expense, no direct payment will be made.
- Texas swale locations and elevations will be established and laid out by the County. The Contractor is responsible for all other stakeout of the project and establishment of any necessary lines, grades, slope stakes, utility locations or any other stakeout necessary to complete the work. The cost of staking shall be subsidiary to other items of work, no direct payment will be made.
- The State of Florida does not require a project specific National Pollutant Discharge Elimination System (NPDES) permit for construction activities that disturb less than one acre of land. However, the Contractor is responsible for installation, maintenance, and removal of any necessary best management practice devices necessary to prevent sediment from leaving the project site. The cost of this work is subsidiary to other items, no direct payment will be made.
- Exact limits of milling and resurfacing work within each specific segment will be established by the Engineer prior to commencement of work. No payment will be made for work outside the authorized limits of resurfacing.
- Milling and/or resurfacing shall be performed such that the original cross-slopes of the roadway are maintained to the extent practical. Any deviations shall be subject to prior authorization of the Engineer.
- Milling for transition of resurfacing to meet curb and gutter in urban section will be paid under item 327- 70- 1 Milling Exist Asph Pavt, 1" Avg Depth.
- Shoulders shall be restored to the satisfaction of the Engineer prior to Final Acceptance of the work. Payment for all shoulder restoration shall be included in the following items:
  - 120-2-2 Borrow Excavation, Truck Measure - Cubic Yard will be paid for any authorized imported material necessary to restore the shoulders to the required lines and grades.
  - 120-90 Linear Grading, Shoulder Restoration - Linear Foot will be paid for all filling, grading, shaping, and finishing work necessary to re-establish shoulder grades. Measurement will be made on the basis of a shoulder foot, i.e. if restoration is required on both shoulders of a roadway each running foot of roadway will comprise 2 LF of Linear Grading, Shoulder Restoration.
  - 570-9-AA Sodding - Square Yard will be paid for sodding of any areas authorized by the Engineer to be sodded. AA designates the sod variety used at the discretion of the Engineer.
 All work necessary for shoulder restoration shall be included in these three items of work, any other activities necessary shall be subsidiary to these items, no other direct payment will be made.
- Clean-up of the project shall be accomplished by the Contractor to the satisfaction of the Engineer. Cleanup shall be subsidiary to other items of work, no direct payment will be made.

# RESURFACING PROJECT LOCATION MAP 1 / F Y 2 020a LEHIGH ACRES



#	StreetName	From	To	Wd Ft	Ln Ft	Tons
1	HELEN AVE S	Meadow Rd	Deauville St E	18	1750	263
2	HOLMES AVE	Alcutt St	Gladys St	18	450	68
3	DUNWODY ST E	Hallmark Ave S	Holly Ave	18	620	93
4	HALLMARK AVE S	Deauville St E	Meadow Rd	18	1300	195
5	DODWIN ST E	Hallmark Ave S	Holly Ave	18	620	93
6	HAVEN AVE S	Meadow Rd	Deauville St	18	900	135
7	DEAUVILLE ST E	Columbus Blvd	Naples Ave S	18	2400	360
8	COLUMBO	Deauville St E	Damen St E	18	1050	158
9	DUTCHESS ST E	Genoa Ave S	Columbo Ave S	18	2200	330
10	DARLING ST E	Genoa Ave S	Columbo Ave S	18	2200	330
11	DAMEN ST E	Columbus Blvd	Naples Ave S	18	2400	360
12	DAMEN ST E	Genoa Ave S	Columbus Blvd	18	2500	375
13	MANTA AVE S	Edgewood St E	Edelweiss St E	18	1000	150
14	EDGEWOOD ST E	Genoa Ave S	Columbus Blvd	18	2500	375
15	GENOA AVE S	Nimitz Blvd	S EOP	18	2700	405
16	ECTYPE ST E	Genoa Ave S	Mark Ave S	18	900	135
17	ECTONE ST E	Genoa Ave S	Mark Ave S	18	900	135
18	MARK AVE S	Ectype St E	Eslipse St E	18	1000	150
19	ENRIQUE ST E	Genoa Ave S	Mark Ave S	18	900	135
20	ECSTASY ST E	Columbus Blvd	Maxwell Ave S	18	400	60
21	MAXWELL AVE S	Edgewood St E	Eclat St E	18	1350	203
22	EDERLE ST E	Eddy St E	Maxwell Ave S	18	1100	165
23	EDDY ST E	Maxwell Ave S	Ederle St E	18	850	128
24	MERRITT AVE S	Eclat St E	Eddy St E	18	650	98
25	ECLAT ST E	Maxwell Ave S	Merritt Ave S	18	580	87
26	ALBION ST	Capetown	Brenton	18	1200	180
27	HATFIELD ST	Capetown Ave	E EOP	18	1150	173
28	BASEFORD AVE	Meadow Rd	Kirkwood	18	1030	155
29	ECCLUS ST E	Columbus Blvd	Memphis Ave S	18	1300	195
30	MARILYN AVE S	Ermine St	Ecclesia St E	18	2050	308

**Resurfacing Project  
Location Map  
Lehigh Acres Local Roads**



Countywide  
Lehigh Roads  
1 / F Y 2 020a

Public Works  
Southwest  
Florida  
(239) 533-8900

Dept of Transportation  
1500 Monroe St  
Ft Myers, Florida, 33901

Drawn By: JLN

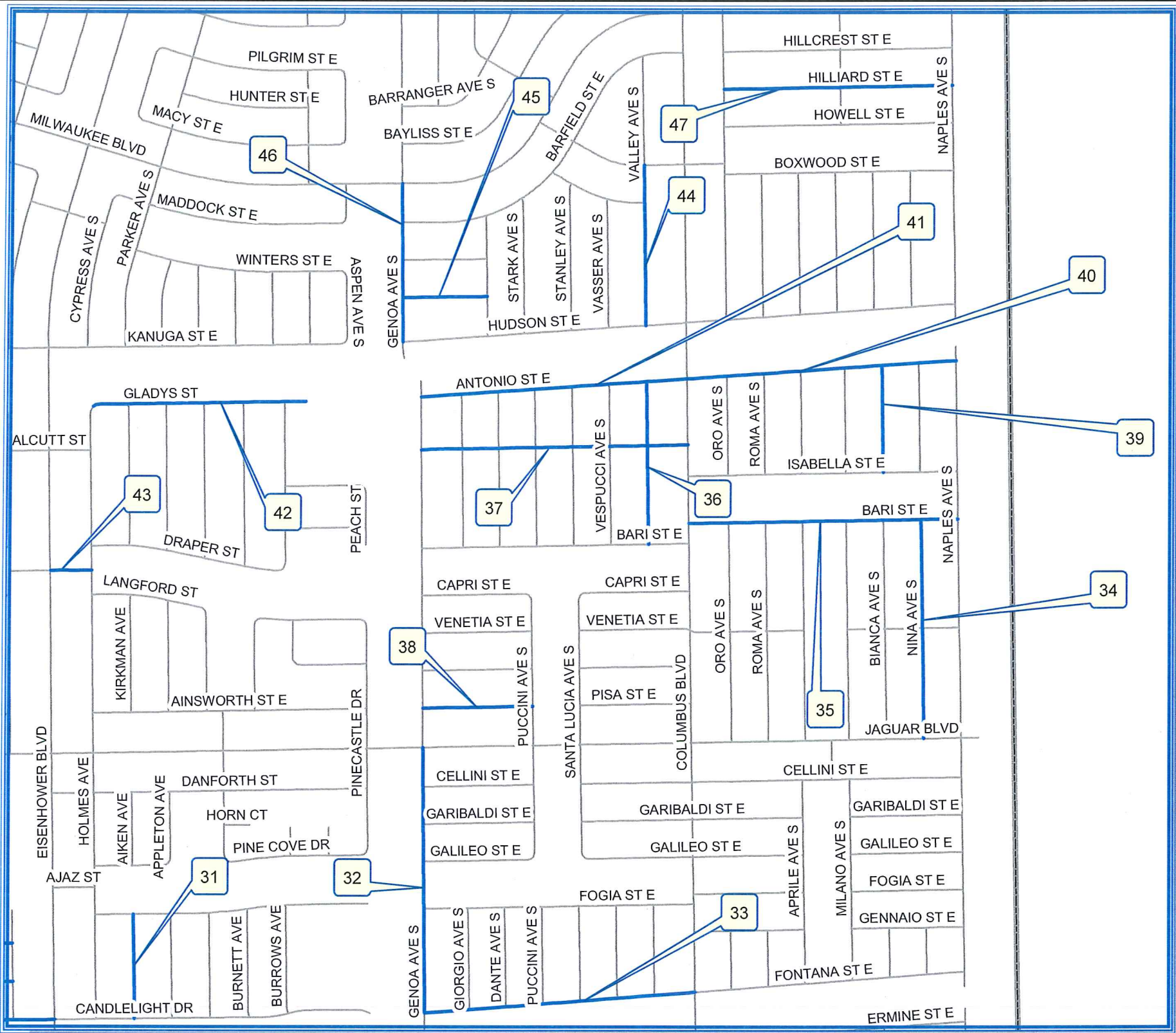
Checked By: DAD

Date: 7/5/2019

**COUNTYWIDE**

Sheet 3 of 11

# RESURFACING PROJECT LOCATION MAP 1 / F Y 2 020a LEHIGH ACRES



#	StreetName	From	To	Wd Ft	Ln Ft	Tons
31	BABBITT AVE	Candlelight Dr	Coleridge St	18	950	143
32	GENOA AVE S	Jaguar Blvd	Fontana St E	18	2300	345
33	FONTANA ST E	Genoa Ave S	Columbus Blvd	18	2300	345
34	NINA AVE S	Jaguar Blvd	Bari St E	18	1850	278
35	BARI ST E	Naples Ave	Columbus Blvd	18	2300	345
36	DA VINCI AVE S	Bari st E	Antonio St	18	1400	210
37	ISABELLA ST E	Columbus Blvd	Genoa Ave S	18	2300	345
38	PISA ST E	Genoa Ave S	Puccini Ave S	18	1000	150
39	BIANCA AVE S	Isabella St E	Antonio St E	18	950	143
40	ANTONIO ST E	Columbus Blvd	Naples Ave S	18	2300	345
41	ANTONIO ST E	Genoa Ave S	Columbus Blvd	18	2300	345
42	GLADYS ST	Holmes Ave	E EOP	18	1850	278
44	VALLEY AVE S	Hudson St E	Mobley St E	18	1400	210
43	ARDMORE ST	Eisenhower Blvd	Holmes Ave	18	450	68
45	ORIENT ST E	Genoa Ave S	Sondu Ave S	18	800	120
46	GENOA AVE S	Milwaukee Blvd	Hudson St E	18	1400	210
47	HILLIARD ST E	Montclair Ave S	Naples Ave S	18	2000	300

## Resurfacing Project Location Map Lehigh Acres Local Roads



Countywide  
Lehigh Roads  
1 / F Y 2 020a

Public Works  
Southwest  
Florida  
(239) 533-8900

Dept of Transportation  
1500 Monroe St  
Ft Myers, Florida, 33901

Drawn By: JLN

Checked By: DAD

Date: 7/5/2019

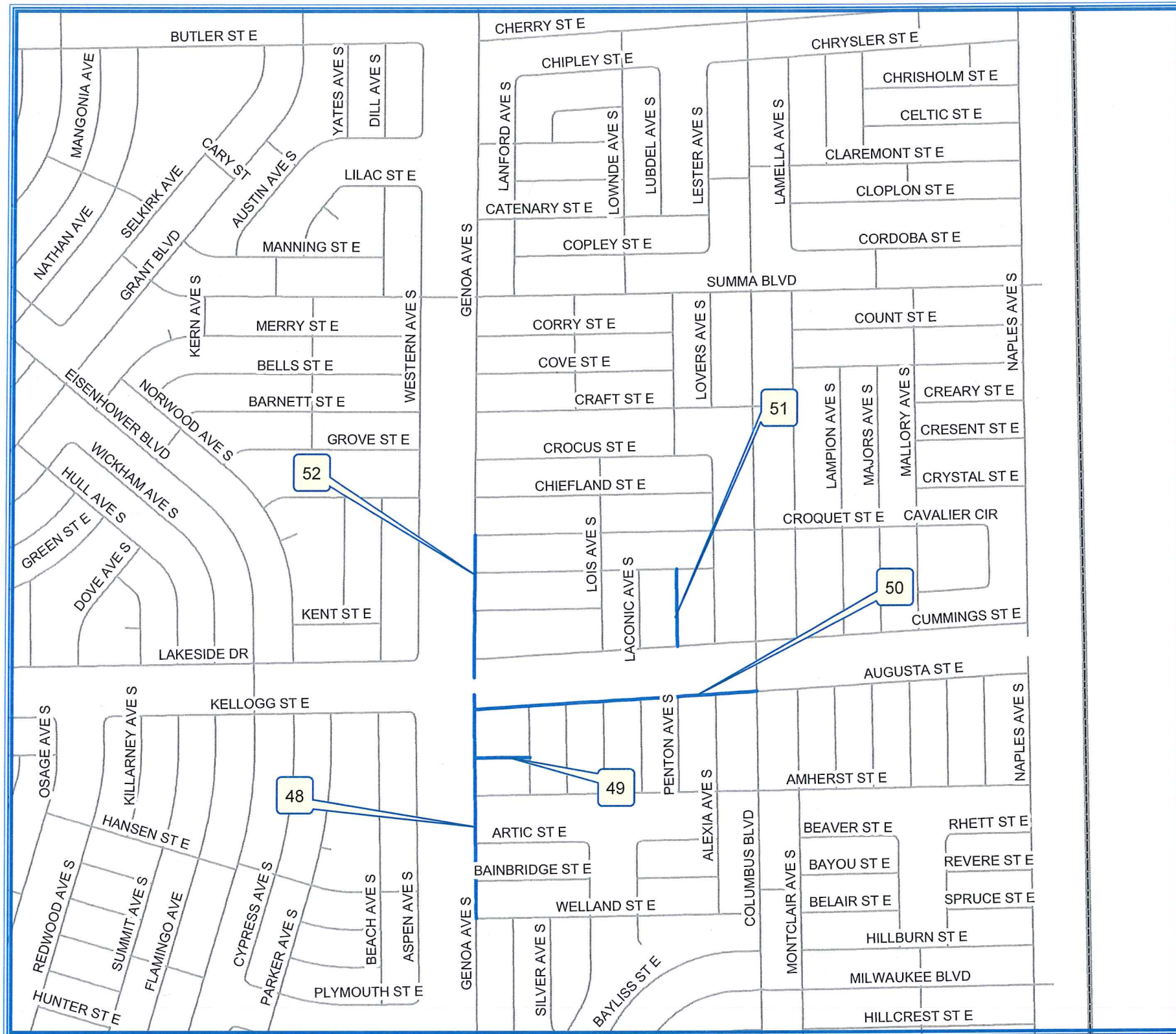
COUNTYWIDE

Sheet 4 of 11

# RESURFACING PROJECT LOCATION MAP 1 / F Y 2 020a LEHIGH ACRES



#	StreetName	From	To	Wd Ft	Ln Ft	Tons
48	GENOA AVE S	Welland St E	N EOP	18	1800	270
49	DEAN ST E	Genoa Ave S	Hurd Ave S	18	500	75
50	AUGUSTA ST E	Genoa Ave S	Columbus Ave S	18	2400	360
51	LATIC AVE S	Cummings St E	Crestwood St E	18	700	105
52	GENOA AVE S	Croquet St E	S EOP	18	1250	188



## Resurfacing Project Location Map Lehigh Acres Local Roads



Countywide  
Lehigh Roads  
1 / F Y 2 020a

Public Works  
Southwest  
Florida  
(239) 533-8900

Dept of Transportation  
1500 Monroe St  
Ft Myers, Florida, 33901

Drawn By: JLN

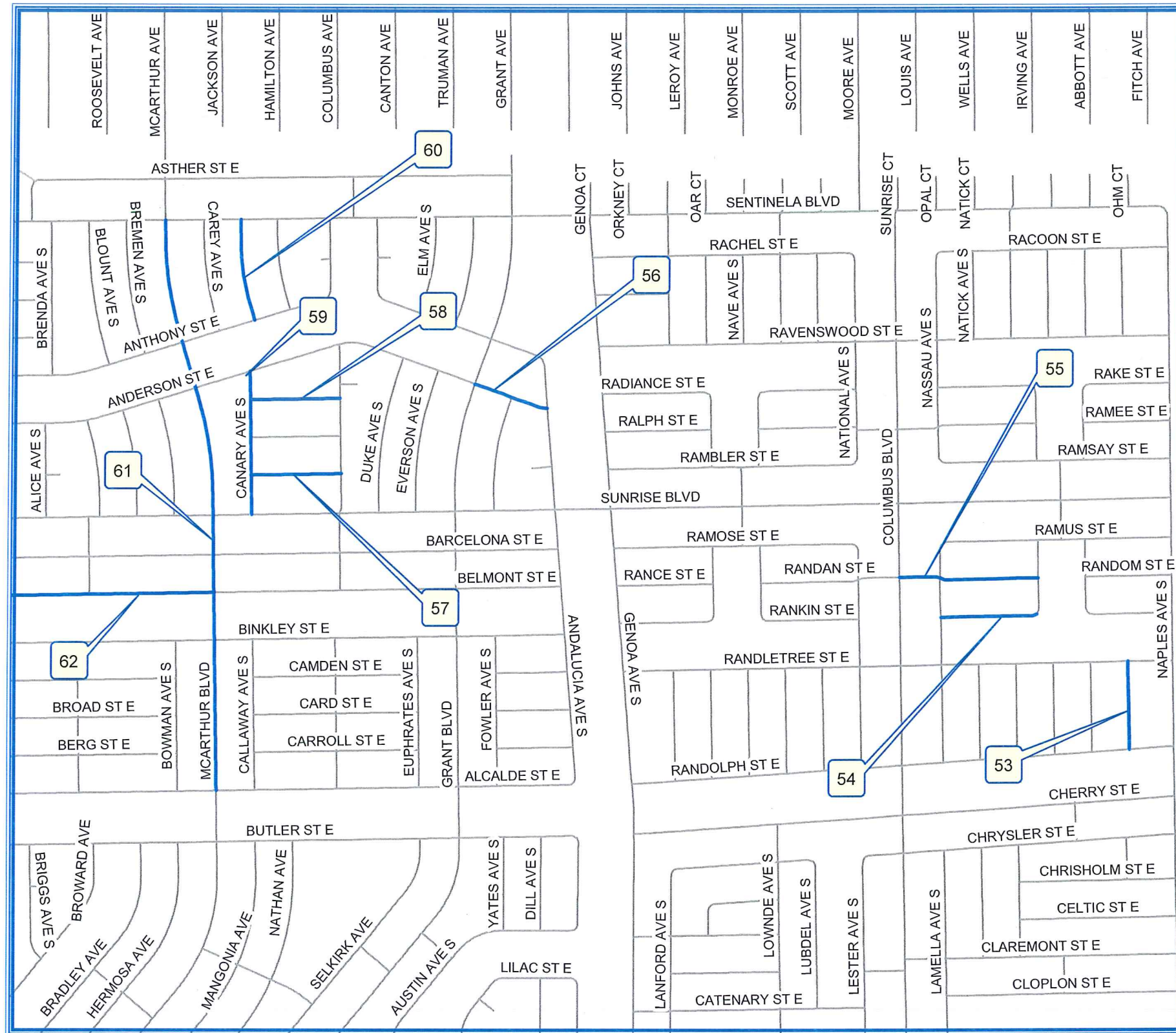
Checked By: DAD

Date: 7/5/2019

COUNTYWIDE

Sheet 5 of 11

# RESURFACING PROJECT LOCATION MAP 1 / F Y 2 020a LEHIGH ACRES



#	StreetName	From	To	Wd Ft	Ln Ft	Tons
53	NORRIS AVE S	Randaltree St E	Randolph St E	18	800	120
54	RAPHIA ST E	Nashville Ave S	Nebula Ave S	18	800	120
55	RANDAN ST E	Columbus Blvd	Nebula Ave S	18	850	128
56	ANDERSON ST E	Grant Blvd	Andalucia Ave S	18	700	105
57	BAGGET ST E	Canary Ave	Clemson Ave	18	800	120
58	BABE ST E	Canary Ave	Clemson Ave	18	800	120
59	CANARY AVE S	Sunrise Blvd	Anderson St E	18	1200	180
60	CORRY AVE S	Sentinel Blvd	Anthony St E	18	900	135
61	MARTHUR BLVD	Sentinel Blvd	Alcalde St E	22	5050	926
62	BELMONT ST E	Aurora Ave S	McArthur Blvd	18	2000	300

## Resurfacing Project Location Map Lehigh Acres Local Roads



Countywide  
Lehigh Roads  
1 / F Y 2 020a

Public Works  
Southwest  
Florida  
(239) 533-8900

Dept of Transportation  
1500 Monroe St  
Ft Myers, Florida, 33901

Drawn By: JLN


Checked By: DAD

Date: 7/5/2019

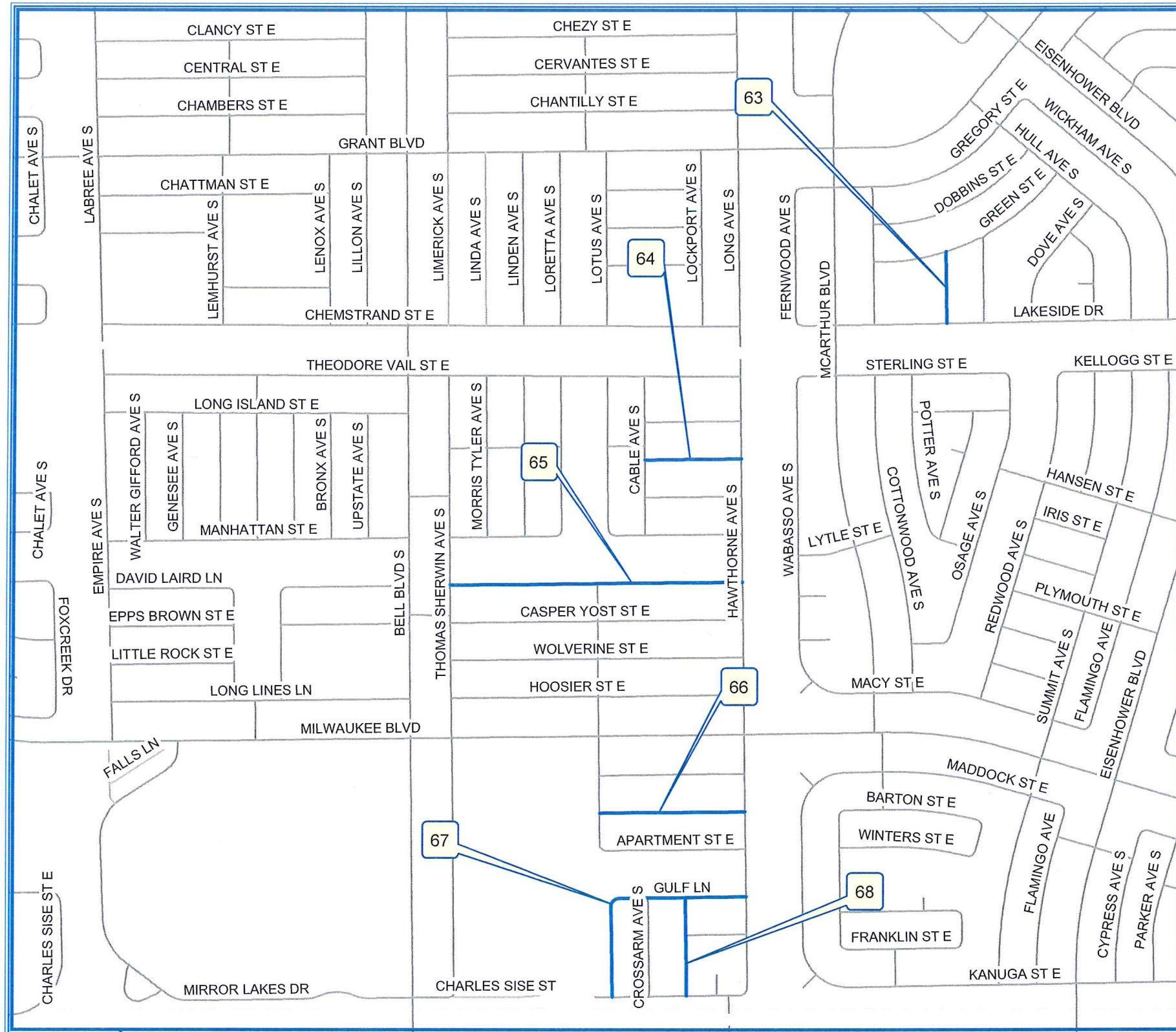
COUNTYWIDE

Sheet 6 of 11

# RESURFACING PROJECT LOCATION MAP 1 / F Y 2 0 2 0 a LEHIGH ACRES



#	StreetName	From	To	Wd Ft	Ln Ft	Tons
63	GRAY AVE	Lakeside Dr	Green St E	18	650	98
64	WILLIAM DENVER ST E	Cable Ave	Hawthorne Ave S	18	850	128
65	FREDERICK REID ST E	Thomas Sherwin Ave S	Hawthorne Ave S	18	2500	375
66	DUPLEX ST E	George Durant Ave S	Hawthorne ave S	18	1250	188
67	GULF LN	Hawthorne Ave S	Charles Sise St E	18	2100	315
68	SUNFLOWER AVE S	Gulf Ln	Charles Sise St E	18	900	135



## Resurfacing Project Location Map Lehigh Acres Local Roads



Countywide  
Lehigh Roads  
1 / F Y 2 0 2 0 a

Public Works  
Southwest  
Florida  
(239) 533-8900

Dept of Transportation  
1500 Monroe St  
Ft Myers, Florida, 33901

Drawn By: JLN

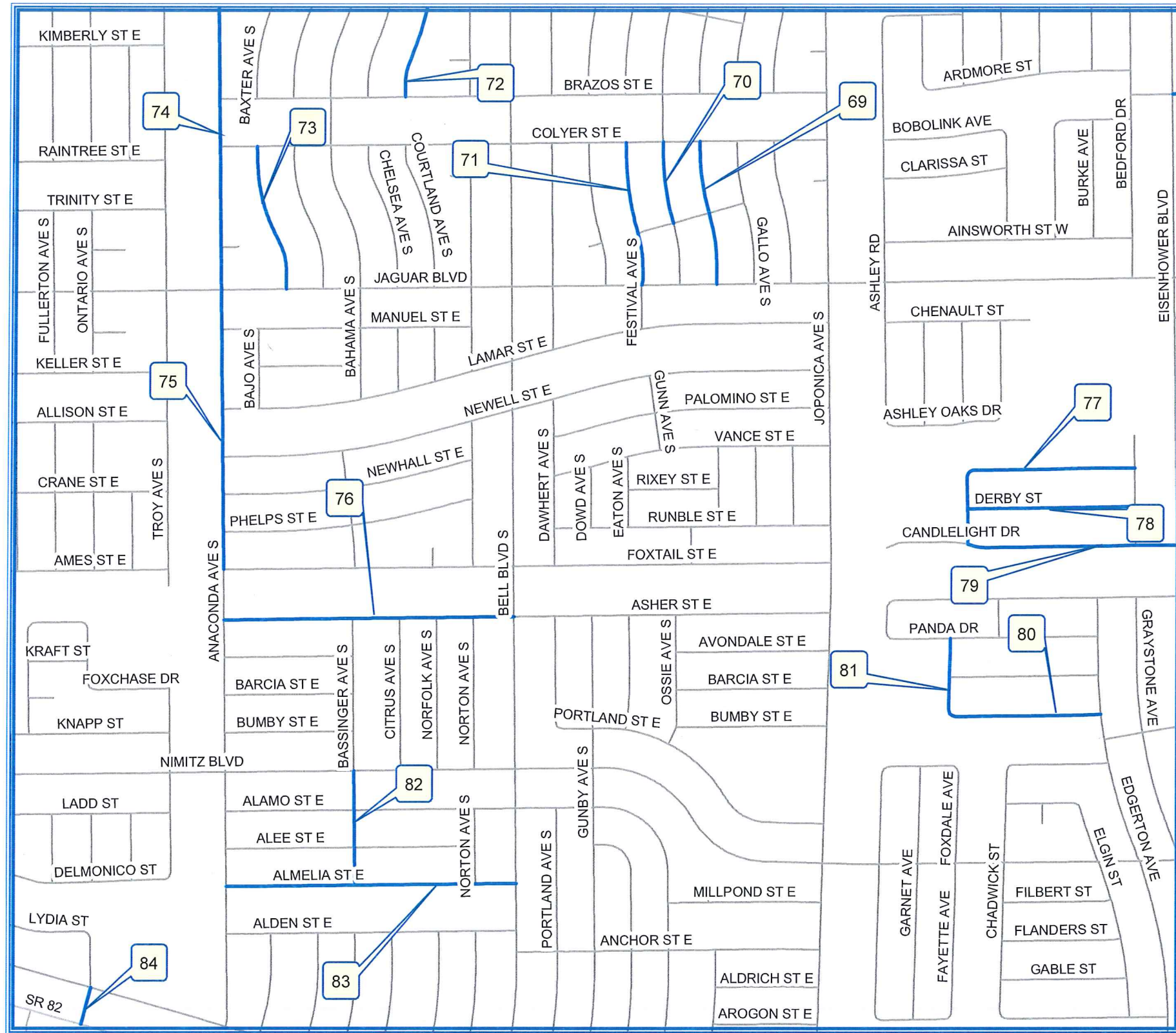

Checked By: DAD

Date: 7/5/2019

COUNTYWIDE

Sheet 7 of 11

# RESURFACING PROJECT LOCATION MAP 1 / F Y 2 020a LEHIGH ACRES



#	StreetName	From	To	Wd Ft	Ln Ft	Tons
69	GOODRICH AVE S	Jaguar Blvd	Colyer St E	18	1250	188
70	FLEMING AVE S	Jennie St E	Colyer St E	18	1250	188
71	FESTIVAL AVE S	Jaguar Blvd	Colyer St E	18	1250	188
72	CRESTLINE AVE S	Brazos St E	Bentley St E	18	1500	225
73	BARNUM AVE S	Jaguar Blvd	Colyer St E	18	1250	188
74	ANACONDA AVE	Jaguar Blvd	N EOP	18	3500	525
75	ANACONDA AVE S	Foxtail St E	Jaguar Blvd	18	2400	360
76	ASHER ST E	Anaconda Ave S	Bell Blvd	18	2600	390
77	COMMODORE ST	Candlelight Dr	Bedford Dr	18	1500	225
78	DERBY ST	Commodore St	Bedford Dr	18	1450	218
79	CANDLELIGHT DR	Commodore St	Eisehower Blvd	18	1800	270
80	DANUBE ST	Ogelthorpe Ave	Edgerton Ave	18	1300	195
81	OLGETHORPE AVE	Danube St	Panda Dr	18	700	105
82	BASSINGER AVE S	Almelia St E	Nimitz Blvd	18	1100	165
83	ALMELIA ST E	Anaconda Ave S	Bell Blvd	18	2500	375
84	LYDIA ST	SR 82	Meadow Rd	20	350	58

**Resurfacing Project  
Location Map  
Lehigh Acres Local Roads**



Countywide  
Lehigh Roads  
1 / F Y 2 020a

Public Works  
Southwest  
Florida  
(239) 533-8900

Dept of Transportation  
1500 Monroe St  
Ft Myers, Florida, 33901

Drawn By: JLN

Checked By: DAD

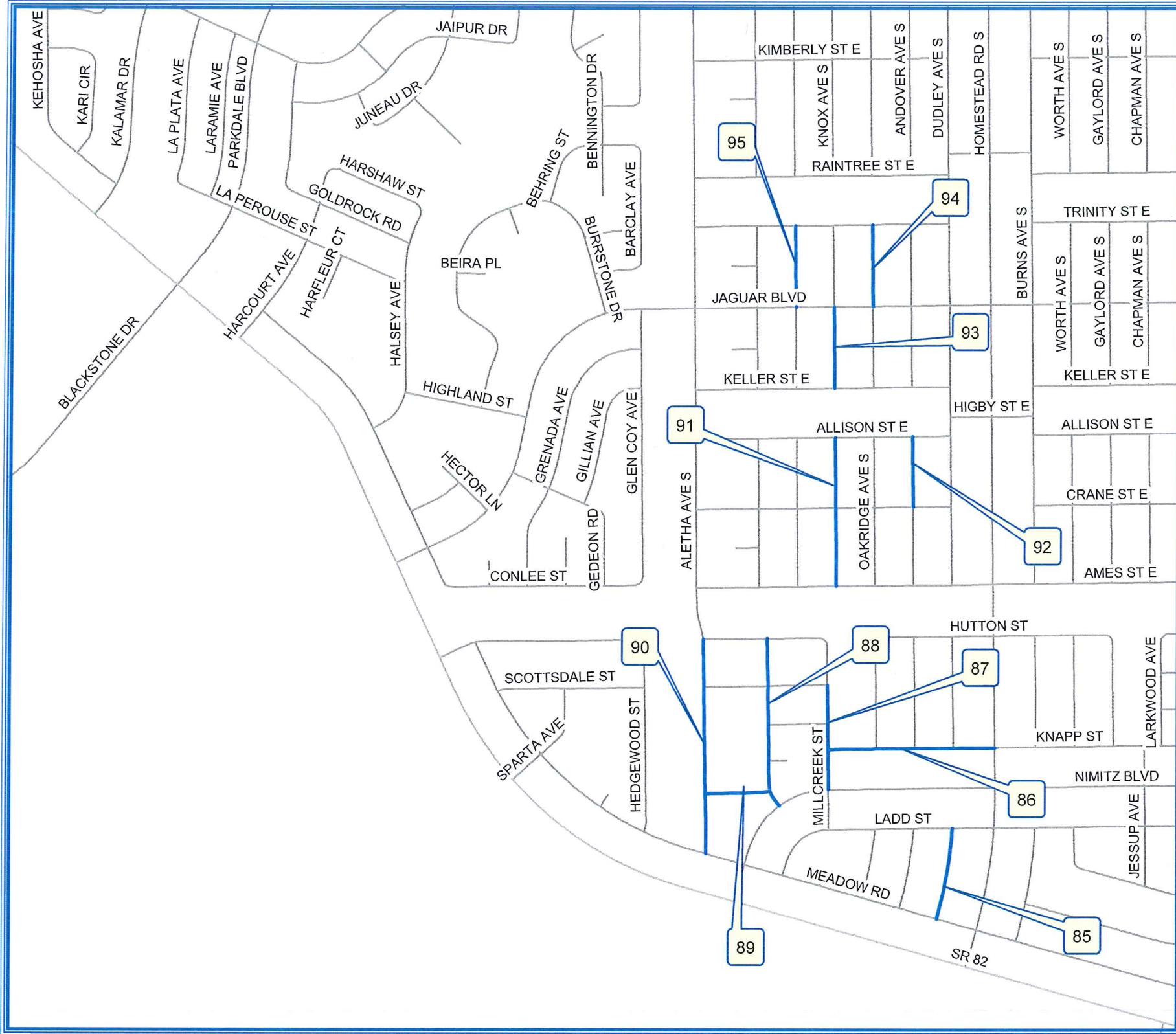

Date: 7/5/2019

COUNTYWIDE

Sheet 8 of 11



# RESURFACING PROJECT LOCATION MAP 1 / FY 2 020a LEHIGH ACRES



#	StreetName	From	To	Wd Ft	Ln Ft	Tons
85	LOYAL AVE	Meadow Rd	Ladd St	18	800	120
86	KNAPP ST	Millcreek St	Homestead Rd S	18	1400	210
87	MILLCREEK ST	Alabaster St	Nimitz Blvd	18	950	143
88	ROSWELL AVE	Nimitz Blvd	Millcreek St	18	1500	225
89	ROGUE ST	Aletha Ave S	Roswell Ave	18	600	90
90	ALETHA AVE S	Meadow Rd	Millcreek St	18	2000	300
91	KNOX AVE S	Ames St E	Allison St E	18	1300	195
92	ANDOVER AVE S	Allison St E	Crane St E	18	620	93
93	KNOX AVE S	Keller St E	Jaguar Blvd	18	700	105
94	OAKRIDGE AVE S	Jaguar Blvd	Trinity St E	18	700	105
95	DOWNER AVE S	Jaguar Blvd	Trinity St E	18	800	120

**Resurfacing Project  
Location Map  
Lehigh Acres Local Roads**



Countywide  
Lehigh Roads  
1 / FY 2 020a

Public Works  
Southwest  
Florida  
(239) 533-8900

Dept of Transportation  
1500 Monroe St  
Ft Myers, Florida, 33901

Drawn By: JLN


Checked By: DAD

Date: 7/5/2019

COUNTYWIDE

Sheet 9 of 11

# RESURFACING PROJECT LOCATION MAP 1 / FY 2020a LEHIGH ACRES



#	StreetName	From	To	Wd Ft	Ln Ft	Tons
96	MEADOW RD	Sunshine Blvd S	Alabama Rd S	18	7500	1125
97	DORA AVE S	48th St SW	N EOP	18	350	53



**Resurfacing Project  
Location Map  
Lehigh Acres Local Roads**



Countywide  
Lehigh Roads  
1 / FY 2020a

Public Works  
Southwest  
Florida  
(239) 533-8900

Dept of Transportation  
1500 Monroe St  
Ft Myers, Florida, 33901

Drawn By: JLN

Checked By: DAD

Date: 7/5/2019

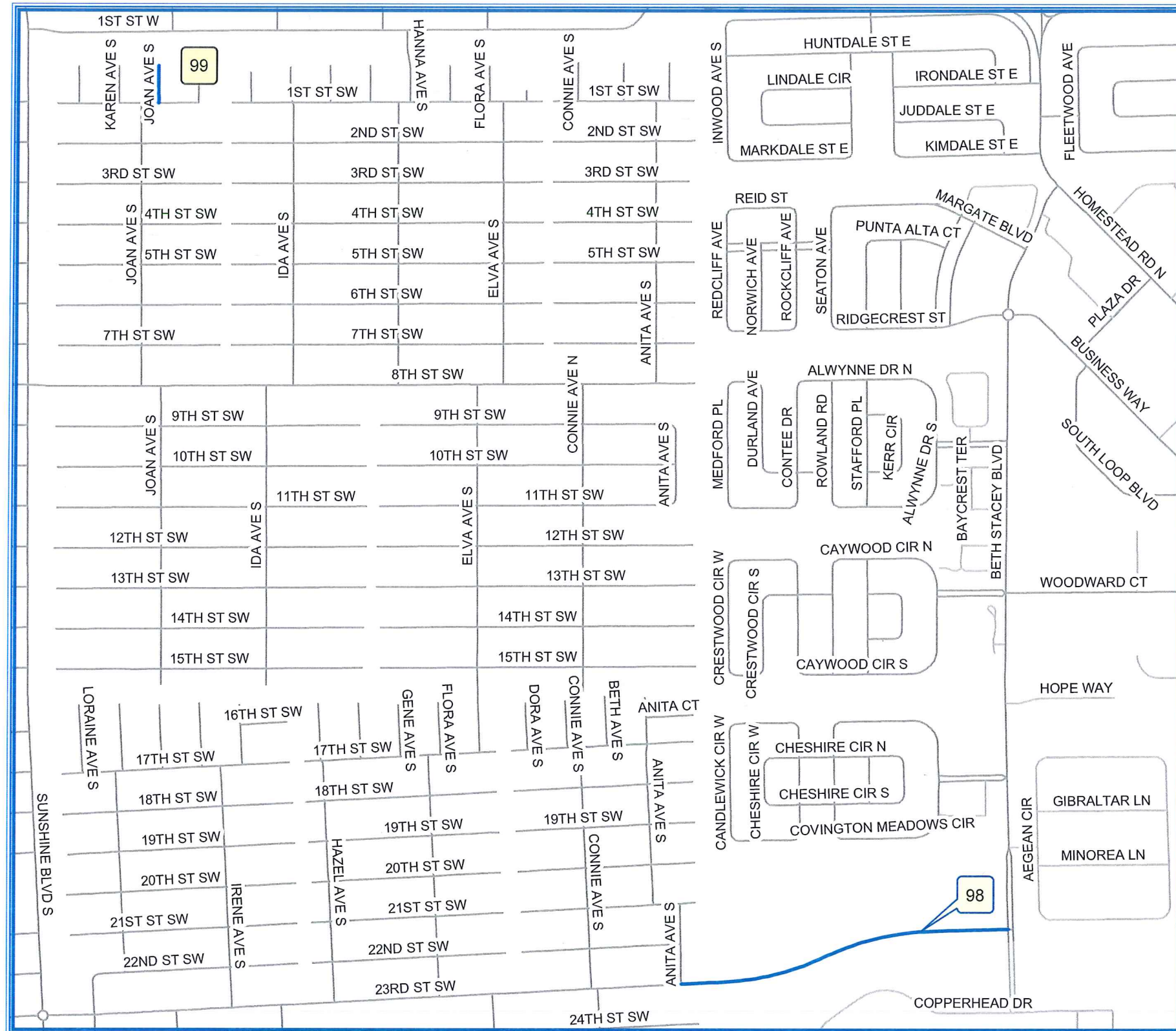
COUNTYWIDE

Sheet 10 of 11

# RESURFACING PROJECT LOCATION MAP 1 / F Y 2 020a LEHIGH ACRES



#	StreetName	From	To	Wd Ft	Ln Ft	Tons
98	23RD ST SW	Anita Ave S	Beth Stacy Blvd	32	3000	800
99	JOAN AVE S	1st St SW	N EOP	18	350	53



## Resurfacing Project Location Map Lehigh Acres Local Roads



Countywide  
Lehigh Roads  
1 / F Y 2 020a

Public Works  
Southwest  
Florida  
(239) 533-8900

Dept of Transportation  
1500 Monroe St  
Ft Myers, Florida, 33901

Drawn By: JLN

Checked By: DAD

Date: 7/5/2019

COUNTYWIDE

Sheet 11 of 11