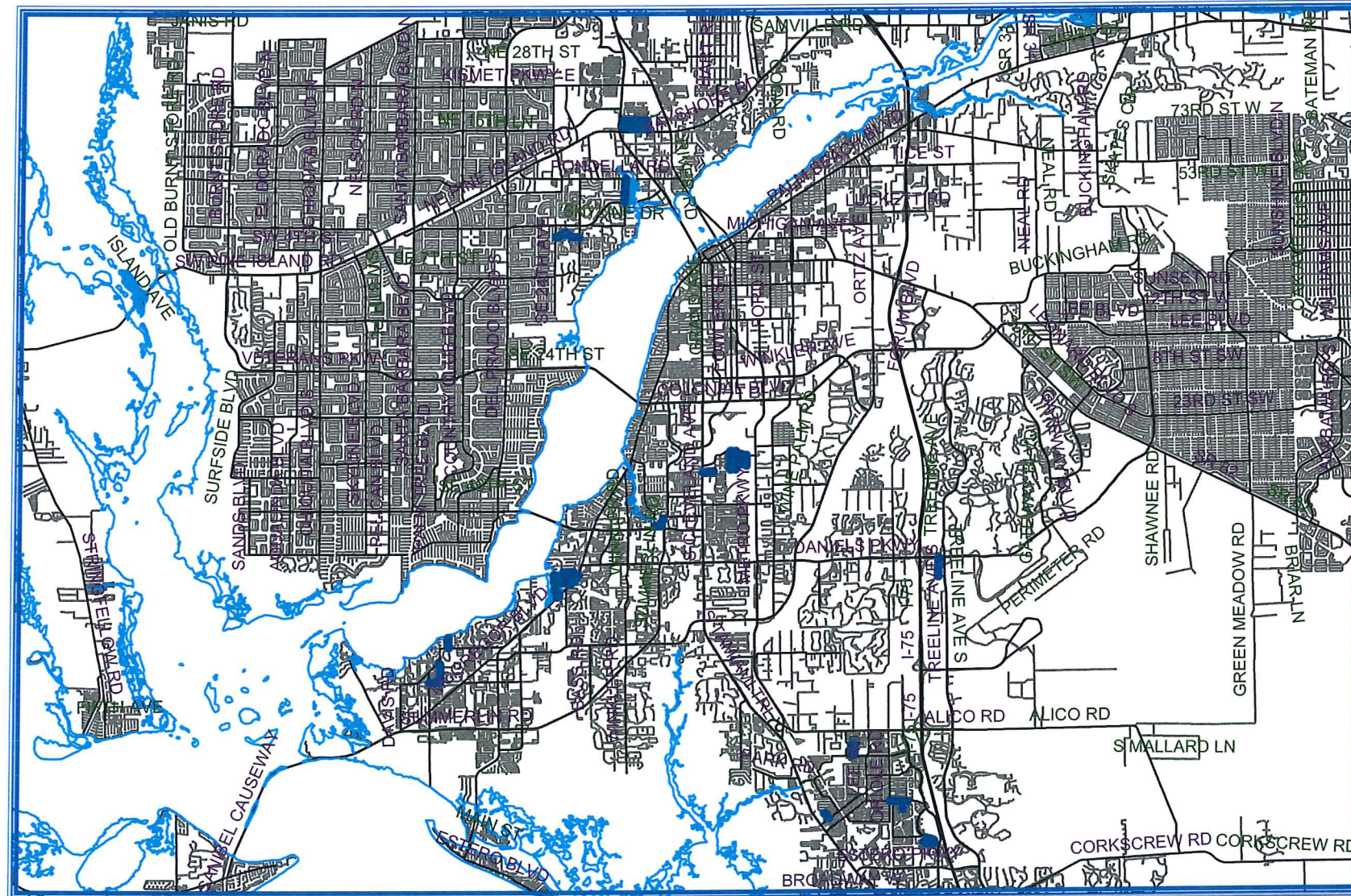


# LEE COUNTY BOARD OF COUNTY COMMISSIONERS

## Public Works Administration Department of Transportation Plans of Proposed **COUNTYWIDE RESURFACING ROADWAY IMPROVEMENT**



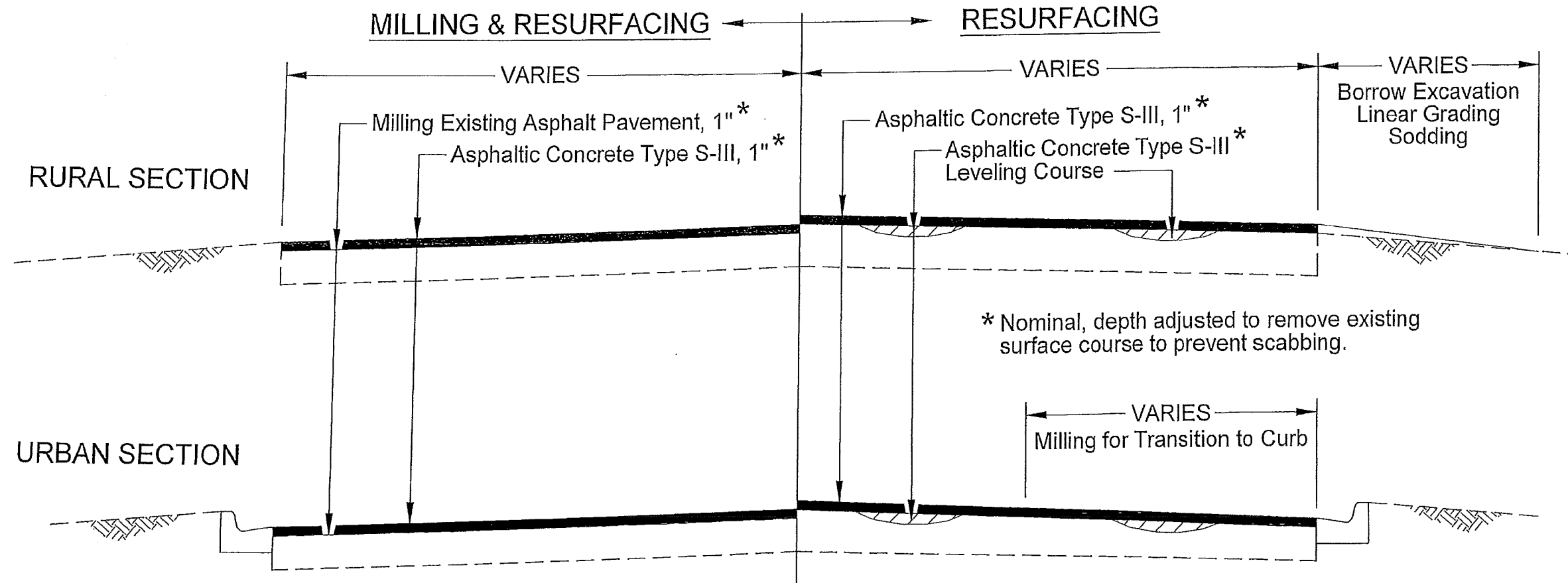
### INDEX

- 1..... Coversheet
- 2..... Typical & Notes
- 3 - 5 ..... County Wide Locals

Location Map  
LEE COUNTY, FLORIDA  
December 5, 2018



# TYPICAL RESURFACING SECTIONS



\* Nominal, depth adjusted to remove existing surface course to prevent scabbing.

## GENERAL NOTES

- Allowable work hours shall be as designated in Exhibit K-Special Provisions. Scheduling of all work is subject to the prior approval of the Engineer. The Contractor's attention is directed to the highly seasonal nature of traffic volumes and the Engineer's application of discretion to minimize disruption during high volume times.
- Where connecting to an existing driveway is necessary, a smooth transition to edge of pavement shall be established to the satisfaction of the Engineer.
- The Contractor shall protect private property. Any damage caused by the Contractor in the performance of this work shall be corrected to the satisfaction of the Engineer and property owner at the Contractor's expense, no direct payment will be made.
- Any damage to state, county, or local roads caused by the Contractor's hauling activities shall be repaired by the Contractor to the satisfaction of the Engineer at the Contractor's expense, no direct payment will be made.
- Texas swale locations and elevations will be established and laid out by the County. The Contractor is responsible for all other stakeout of the project and establishment of any necessary lines, grades, slope stakes, utility locations or any other stakeout necessary to complete the work. The cost of staking shall be subsidiary to other items of work, no direct payment will be made.
- The State of Florida does not require a project specific National Pollutant Discharge Elimination System (NPDES) permit for construction activities that disturb less than one acre of land. However, the Contractor is responsible for installation, maintenance, and removal of any necessary best management practice devices necessary to prevent sediment from leaving the project site. The cost of this work is subsidiary to other items, no direct payment will be made.
- Exact limits of milling and resurfacing work within each specific segment will be established by the Engineer prior to commencement of work. No payment will be made for work outside the authorized limits of resurfacing.
- Milling and/or resurfacing shall be performed such that the original cross-slopes of the roadway are maintained to the extent practical. Any deviations shall be subject to prior authorization of the Engineer.
- Milling for transition of resurfacing to meet curb and gutter in urban section will be paid under item 327- 70- 1 Milling Exist Asph Pavt, 1" Avg Depth.
- Shoulders shall be restored to the satisfaction of the Engineer prior to Final Acceptance of the work. Payment for all shoulder restoration shall be included in the following items:
  - 120-2-2 Borrow Excavation, Truck Measure - Cubic Yard will be paid for any authorized imported material necessary to restore the shoulders to the required lines and grades.
  - 120-90 Linear Grading, Shoulder Restoration - Linear Foot will be paid for all filling, grading, shaping, and finishing work necessary to re-establish shoulder grades. Measurement will be made on the basis of a shoulder foot, i.e. if restoration is required on both shoulders of a roadway each running foot of roadway will comprise 2 LF of Linear Grading, Shoulder Restoration.
  - 570-9-AA Sodding - Square Yard will be paid for sodding of any areas authorized by the Engineer to be sodded. AA designates the sod variety used at the discretion of the Engineer.
 All work necessary for shoulder restoration shall be included in these three items of work, any other activities necessary shall be subsidiary to these items, no other direct payment will be made.
- Clean-up of the project shall be accomplished by the Contractor to the satisfaction of the Engineer. Cleanup shall be subsidiary to other items of work, no direct payment will be made.



Department of Transportation

**Lee County**

Southwest Florida

170190401.dwg

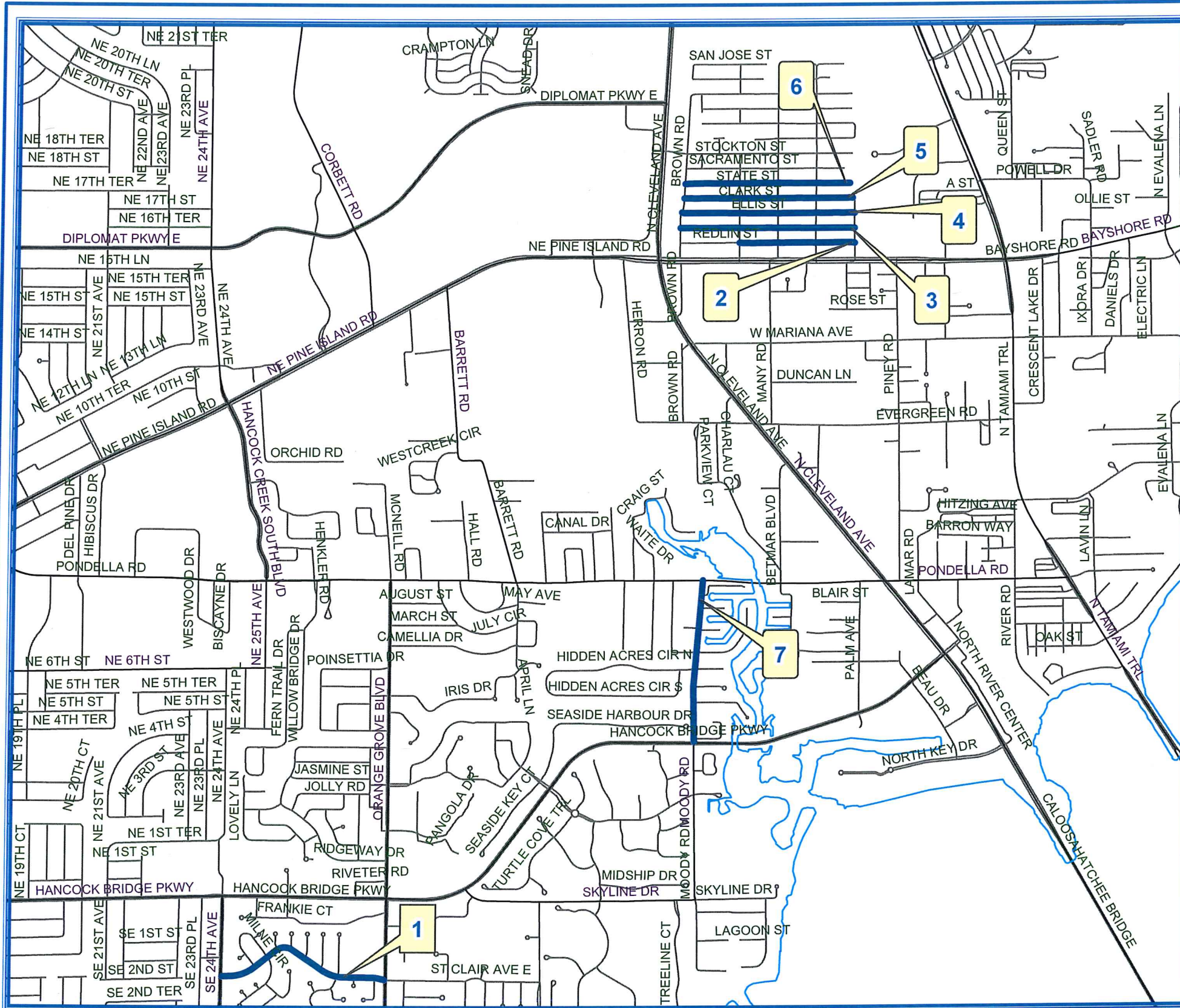
Revised 10/20/2017



# RESURFACING PROJECT LOCATION MAP

2/FY2019

## NORTH FORT MYERS



	StreetName	From	To	Wd Ft	Ln Ft	TONS
<b>North Ft Myers</b>						
1	ST CLAIR AVE W	SE 24th Ave	Orange Grove Blvd	24	3,100	620
2	REDLIN ST	Woodward Ave	Tennessee Ave	16	2,100	280
3	SAN BERNARDINO ST	Brown Rd	Tennessee Ave	18	3,100	465
4	ELLIS ST	Brown Rd	Tennessee Ave	16	3,100	413
5	CLARK ST	Brown Rd	Tennessee Ave	16	3,000	400
6	STATE ST	Brown Rd	Tennessee Ave	16	2,900	387
7	MOODY RD	Pondella Rd	Hancock Bridge Pkwy	22	4,400	807



**Resurfacing Project  
Location Map  
CW Local Roads**



Countywide  
Local Roads  
2/FY2019

Public Works  
Southwest  
Florida  
(239) 533-8900

Dept of Transportation  
1500 Monroe St  
Ft Myers, Florida, 33901

Drawn By: RCT

Checked By: CGR

Date: 12/5/2018

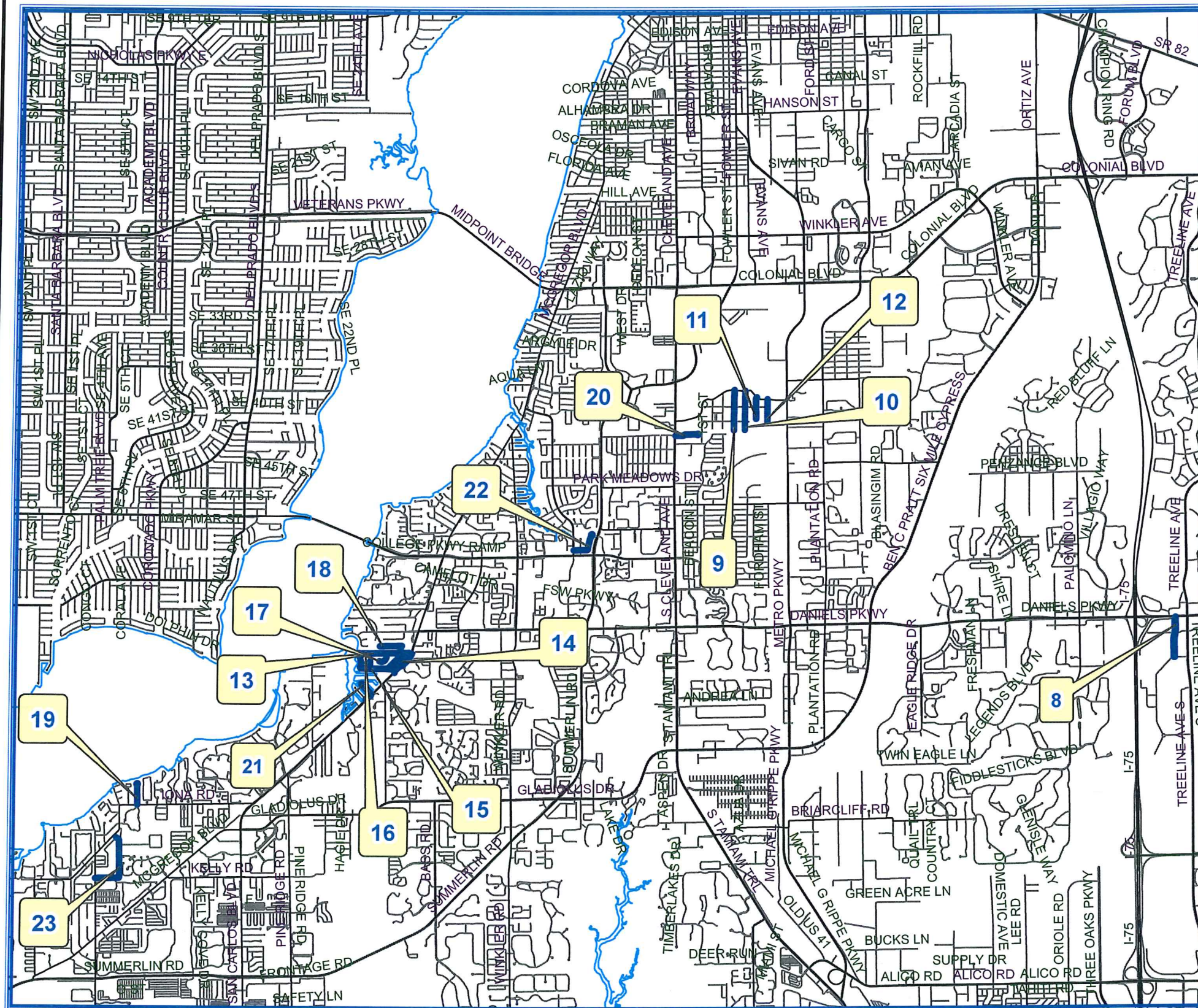
COUNTYWIDE

Sheet 3 of 5



# RESURFACING PROJECT LOCATION MAP

2/FY2019  
FORT MYERS



	StreetName	From	To	Wd Ft	Ln Ft	TONS
<b>FORT MYERS</b>						
8	JETPORT COMMERCE PKWY	Jetport Loop	Daniels Pkwy	24	5,000	1000
9	3RD ST	Danley Dr	S EOP	20	2,400	400
10	4TH ST	Danley Dr	S EOP	28	2,300	537
11	5TH ST	Danley Dr	S EOP	20	1,300	217
12	6TH ST	Danley Dr	S EOP	40	1,300	433
13	SO TOWN AND RIVER DR	W EOP	McGregor Blvd	20	3,100	517
14	MCGREGOR BLVD	Deep Lagoon Ln	South Town & River Dr	22	1,200	220
15	DEEP LAGOON LN	South Town & River Dr	McGregor Blvd	24	2,900	580
16	JULIE ANN CT	Deep Lagoon Ln	N EOP	24	550	110
17	ERIN MARIE CT	S EOP	South Town & River Dr	24	875	175
18	WITTMAN DR	Deep Lagoon Ln	W EOP	24	1,200	240
19	ANCHORAGE WAY	Iona Rd	N EOP	20	1,350	225
20	FLOWERS DR	S Cleveland Ave	E EOP	18	1,450	218
21	PLACID DR	McGregor Blvd	NW EOP	16	950	127
22	PRESIDENTIAL CT	Whiskey Creek Dr	N EOP	22	1,900	348
23	LAKE CANDLEWOOD DR	John Morris Rd	Candle Dr	20	3,600	600

**Resurfacing Project  
Location Map  
CW Local Roads**



Countywide  
Local Roads  
2/FY2019

Public Works  
Southwest  
Florida  
(239) 533-8900

Dept of Transportation  
1500 Monroe St  
Ft Myers, Florida, 33901

Drawn By: RCT

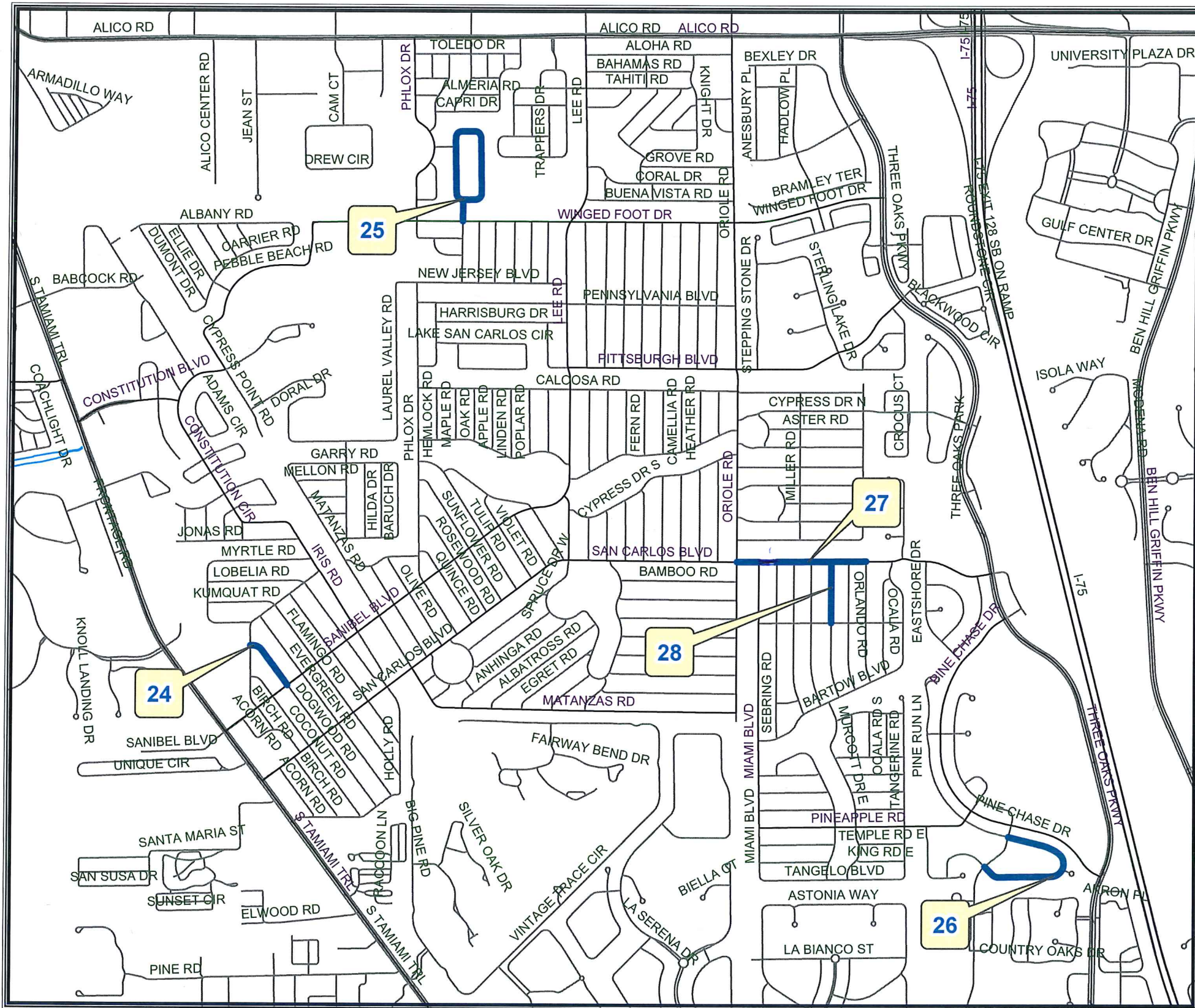
Checked By: CGR

Date: 12/05/2018

COUNTYWIDE

Sheet 4 of 5






# RESURFACING PROJECT LOCATION MAP

2/FY2019

## SAN CARLOS PARK

	StreetName	From	To	Wd Ft	Ln Ft	TONS
<b>San Carlos Park</b>						
24	DOGWOOD RD	Sanibel Blvd	Marco Blvd	18	1,050	158
25	MEADOW LAKE CIR	Winged Foot Dr	Winged Foot Dr	20	2,900	483
26	DEVONWOOD CIR	Cypress View Dr	Cypress View Dr	20	2,580	430
27	SAN CARLOS BLVD	Oriole Rd	Winter Haven Rd	30	2,100	525
28	TAMPA RD	Coral Gables Rd	San Carlos Blvd	20	1,050	175



### Resurfacing Project Location Map CW Local Roads



Countywide  
Local Roads  
2/FY2019

Public Works  
Southwest  
Florida  
(239) 533-8900

Dept of Transportation  
1500 Monroe St  
Ft Myers, Florida, 33901

Drawn By: RCT

Checked By: CGR

Date: 12/05/2019

COUNTYWIDE

Sheet 5 of 5