

CONTRACT PLANS COMPONENTS

- ROADWAY PLANS
- SIGNING AND PAVEMENT MARKING PLANS
- STRUCTURAL PLANS

LEE COUNTY PUBLIC WORKS
DEPARTMENT OF TRANSPORTATION

CORKSCREW ROAD WIDENING - PHASE I

BEN HILL GRIFFIN PARKWAY TO BELLA TERRA BOULEVARD

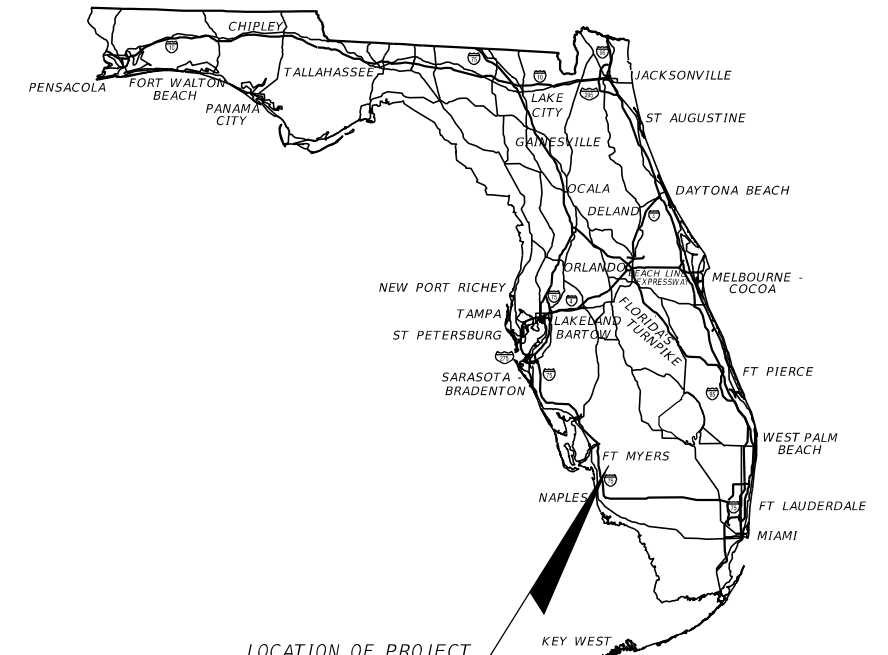
JEI PROJECT ID: 20192030-000

LEE COUNTY (204100)

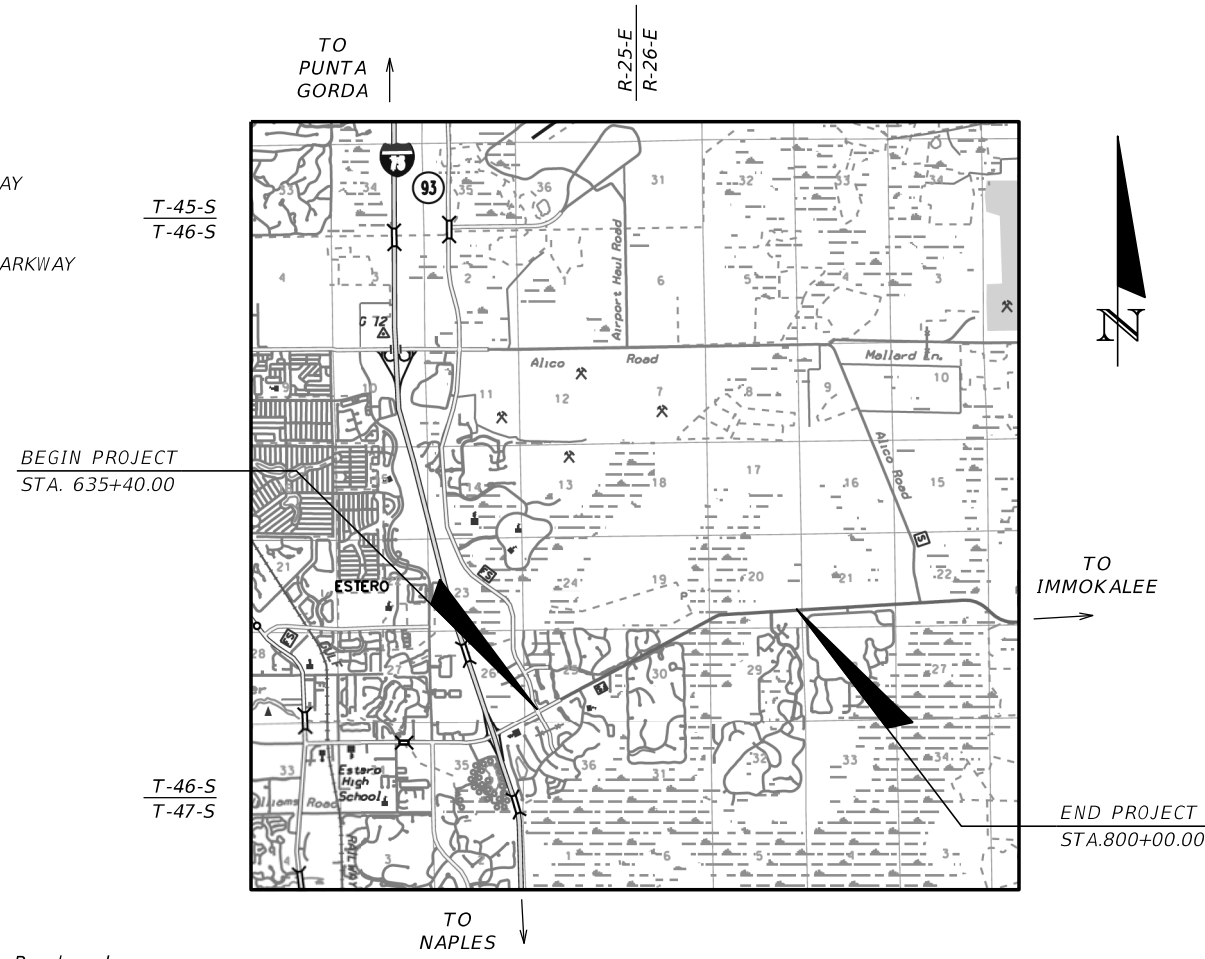
COUNTY ROAD NO. 850

INDEX OF ROADWAY PLANS

SHEET NO.	SHEET DESCRIPTION
1	KEY SHEET
2 - 8	DRAINAGE MAP
9 - 13	TYPICAL SECTION - CORKSCREW ROAD
14	TYPICAL SECTION - BEN HILL GRIFFIN PARKWAY
14A	TYPICAL SECTION - BRIDGE
15 - 18	SUMMARY OF DRAINAGE STRUCTURES
19 - 25	PROJECT LAYOUT
26 - 28	PROJECT CONTROL
29	PROJECT NOTES
30	SPECIAL PROFILE GRADE LINE LAYOUT
31 - 54	ROADWAY PLAN AND PROFILE
55	PLAN SHEET - BEN HILL GRIFFIN PARKWAY
56	PROFILE - TRANSITIONS
57 - 111	CROSS SECTIONS - CORKSCREW ROAD
112 - 113	CROSS SECTIONS - BEN HILL GRIFFIN PARKWAY
114 - 137	UTILITY ADJUSTMENT SHEETS



LOCATION OF PROJECT
<https://goo.gl/maps/GhkGj3rBw3wcY7559>



GOVERNING STANDARD PLANS:

Florida Department of Transportation, FY2019-20 Standard Plans for Road and Bridge Construction and applicable Interim Revisions (IRs).

Standard Plans for Road Construction and associated IRs are available at the following website: <http://www.fdot.gov/design/standardplans>

Standard Plans for Bridge Construction are included in the Structures Plans Component

GOVERNING STANDARD SPECIFICATIONS:

Florida Department of Transportation, July 2019 Standard Specifications for Road and Bridge Construction at the following website: <http://www.fdot.gov/programmanagement/Implemented/SpecBooks>



ROADWAY PLANS
ENGINEER OF RECORD:

RYAN K. BELL, P.E.
P.E. NO.: 60010
JOHNSON ENGINEERING, INC.
2122 JOHNSON STREET
FORT MYERS, FLORIDA 33901
CONTRACT NO.:
VENDOR NO.:
CERTIFICATE OF AUTHORIZATION NO.: 642

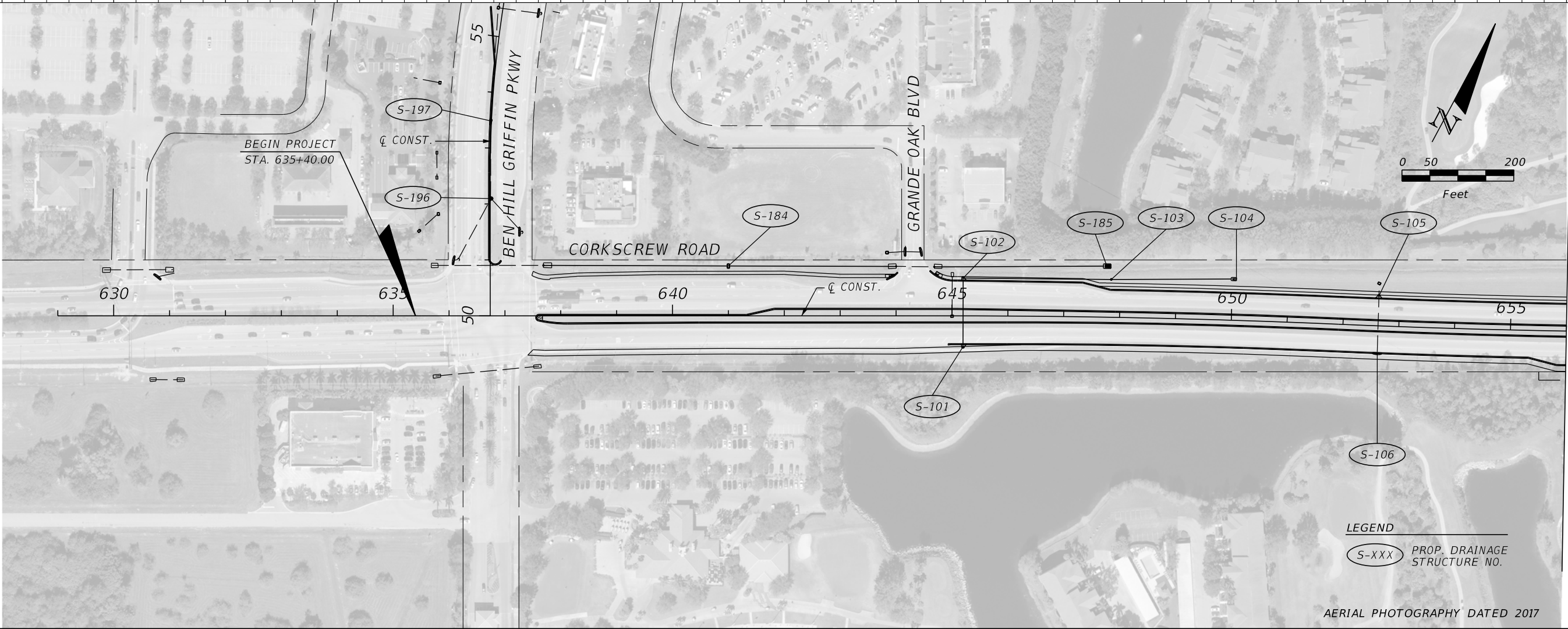
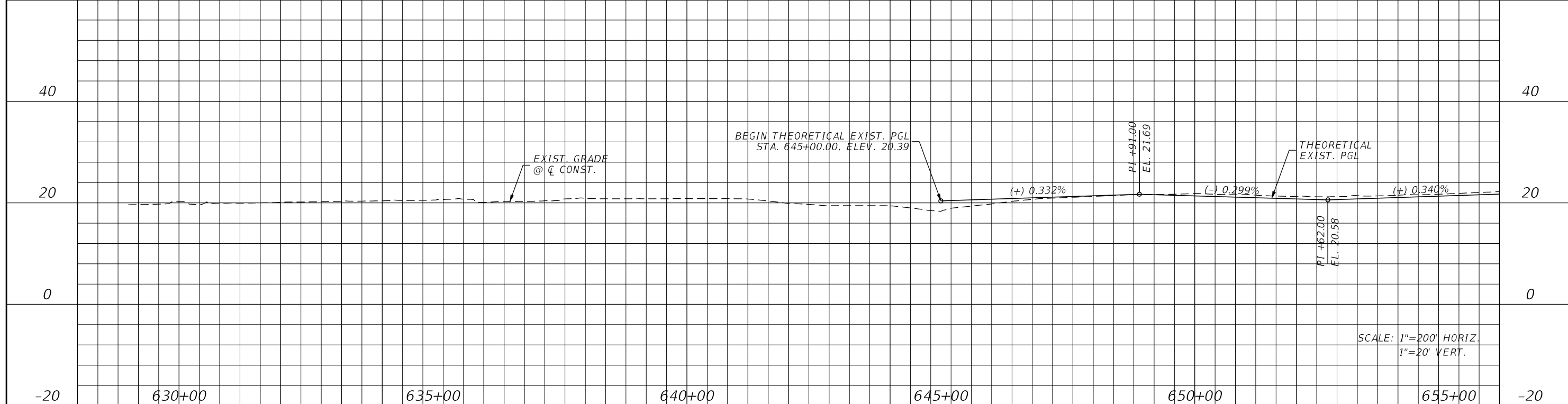
LEE COUNTY
PROJECT MANAGER:

TOM MARQUARDT, P.E.

60% SUBMITTAL
OCTOBER 2019

CONSTRUCTION CONTRACT NO.	FISCAL YEAR	SHEET NO.
	19	1

THE OFFICIAL RECORD OF THIS SHEET IS THE ELECTRONIC FILE DIGITALLY SIGNED AND SEALED UNDER RULE 61G15-23.004, F.A.C.



REVISIONS			
DATE	DESCRIPTION	DATE	DESCRIPTION

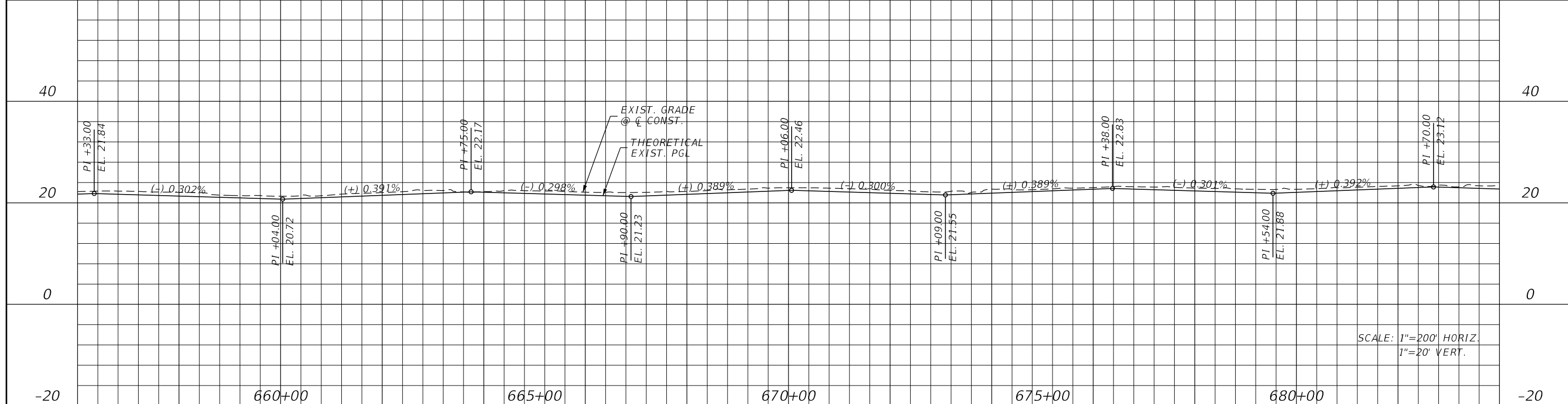
JOHNSON ENGINEERING
 2122 JOHNSON STREET
 FORT MYERS, FL 33901
 EB 642 & LB 642
 RYAN K. BELL, P.E. NO. 60010

LEE COUNTY PUBLIC WORKS DEPARTMENT OF TRANSPORTATION		
ROAD NO.	COUNTY	FINANCIAL PROJECT ID
	LEE	20192030-000

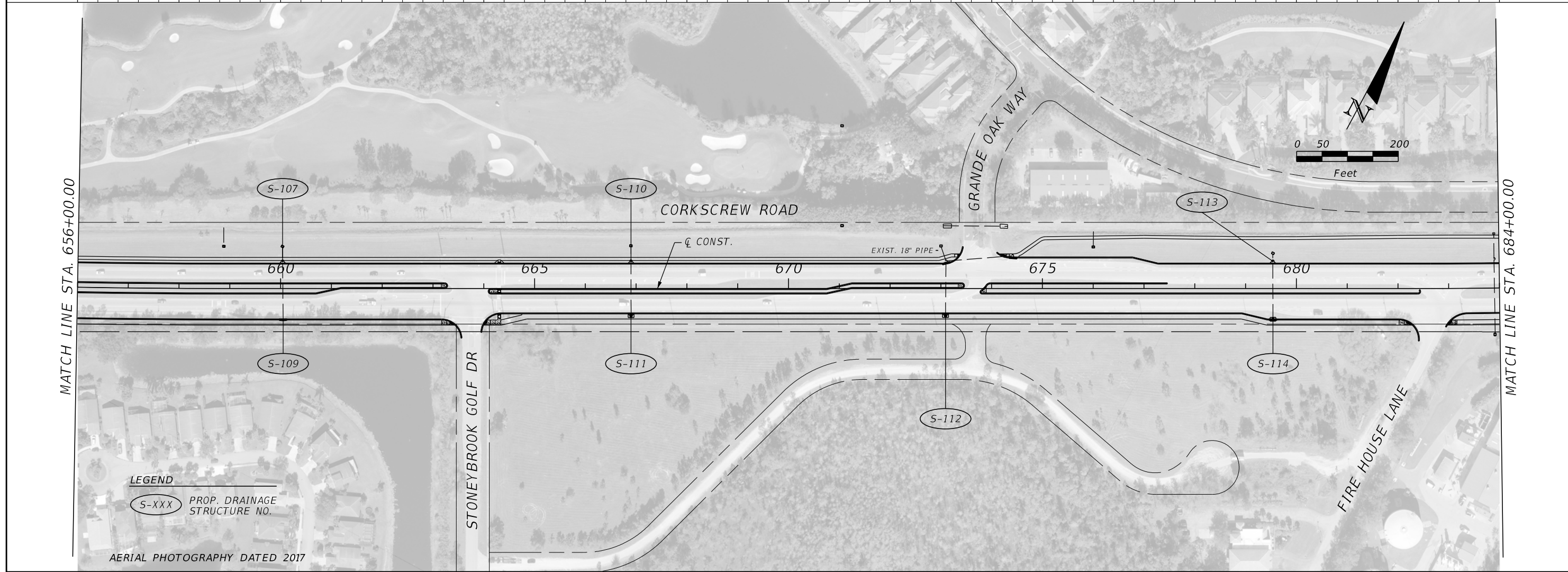
DRAINAGE MAP

SHEET NO.
2

THE OFFICIAL RECORD OF THIS SHEET IS THE ELECTRONIC FILE DIGITALLY SIGNED AND SEALED UNDER RULE 61G15-23.004, F.A.C.



SCALE: 1"=200' HORIZ.
1"=20' VERT.



REVISIONS			
DATE	DESCRIPTION	DATE	DESCRIPTION

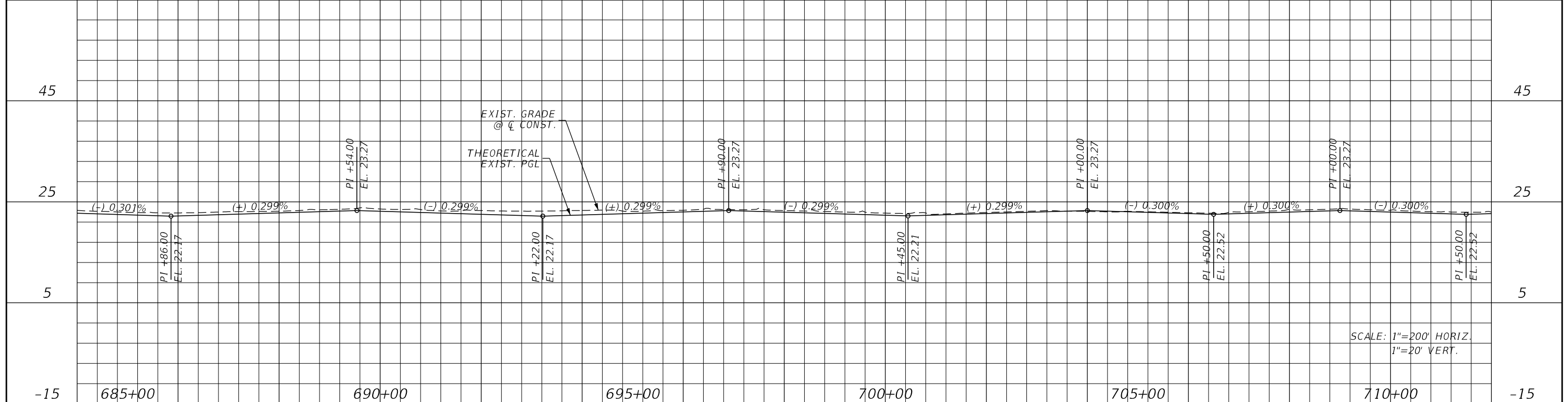
JOHNSON ENGINEERING
 2122 JOHNSON STREET
 FORT MYERS, FL 33901
 EB 642 & LB 642
 RYAN K. BELL, P.E. NO. 60010

LEE COUNTY PUBLIC WORKS DEPARTMENT OF TRANSPORTATION		
ROAD NO.	COUNTY	FINANCIAL PROJECT ID
	LEE	20192030-000

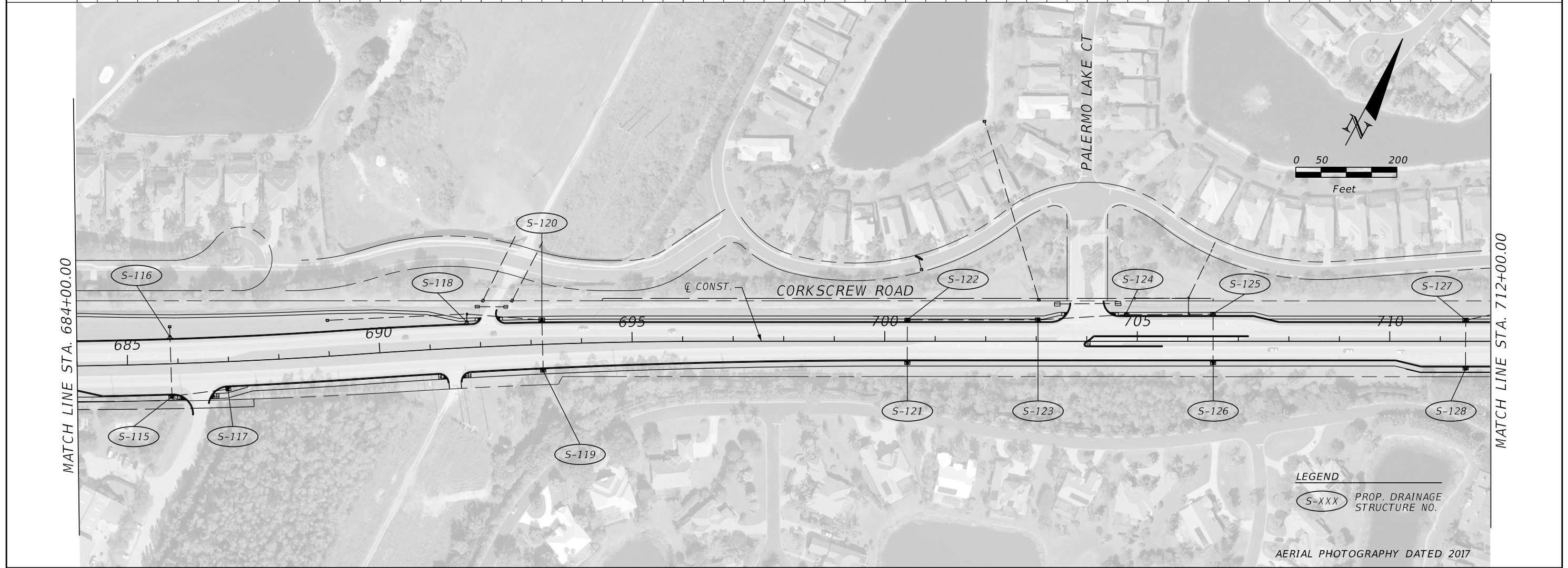
DRAINAGE MAP

SHEET NO.
3

THE OFFICIAL RECORD OF THIS SHEET IS THE ELECTRONIC FILE DIGITALLY SIGNED AND SEALED UNDER RULE 61G15-23.004, F.A.C.



SCALE: 1"=200' HORIZ.
1"=20' VERT.



MATCH LINE STA. 684+00.00

MATCH LINE STA. 712+00.00

LEGEND
 (S-XXX) PROP. DRAINAGE STRUCTURE NO.

AERIAL PHOTOGRAPHY DATED 2017

REVISIONS			
DATE	DESCRIPTION	DATE	DESCRIPTION

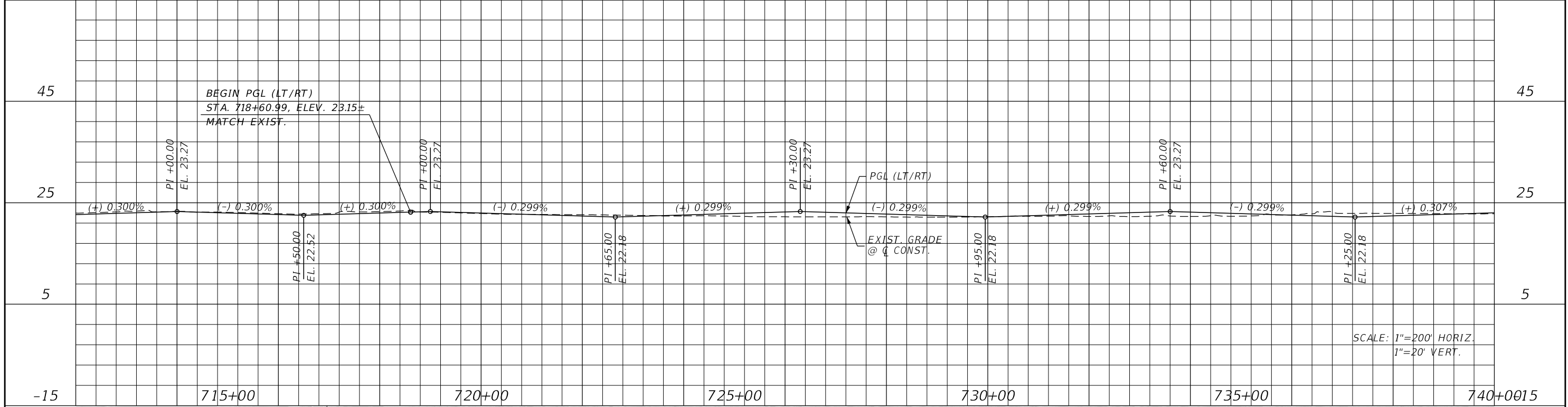
JOHNSON ENGINEERING
 2122 JOHNSON STREET
 FORT MYERS, FL 33901
 EB 642 & LB 642
 RYAN K. BELL, P.E. NO. 60010

LEE COUNTY PUBLIC WORKS DEPARTMENT OF TRANSPORTATION		
ROAD NO.	COUNTY	FINANCIAL PROJECT ID
	LEE	20192030-000

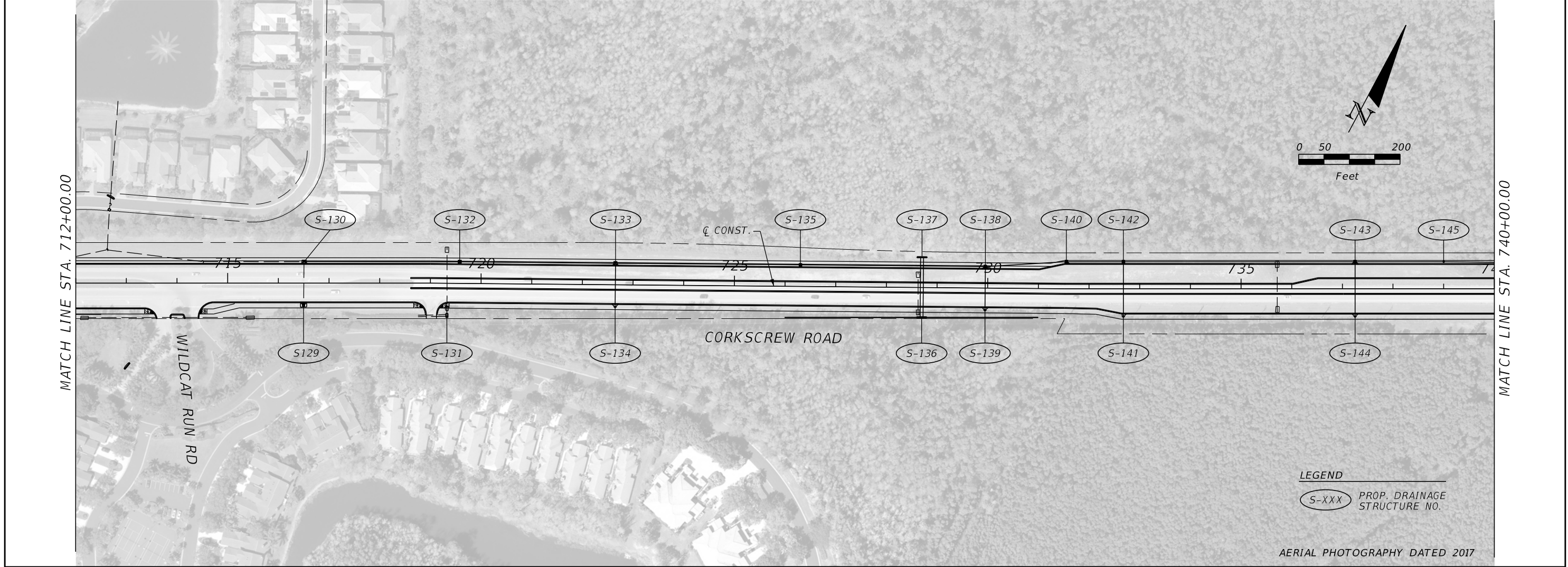
DRAINAGE MAP

SHEET NO.
4

THE OFFICIAL RECORD OF THIS SHEET IS THE ELECTRONIC FILE DIGITALLY SIGNED AND SEALED UNDER RULE 61G15-23.004, F.A.C.



SCALE: 1"=200' HORIZ.
1"=20' VERT.



LEGEND
S-XXX PROP. DRAINAGE STRUCTURE NO.

AERIAL PHOTOGRAPHY DATED 2017

REVISIONS			
DATE	DESCRIPTION	DATE	DESCRIPTION

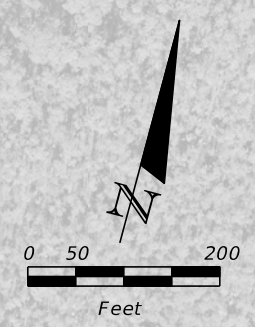
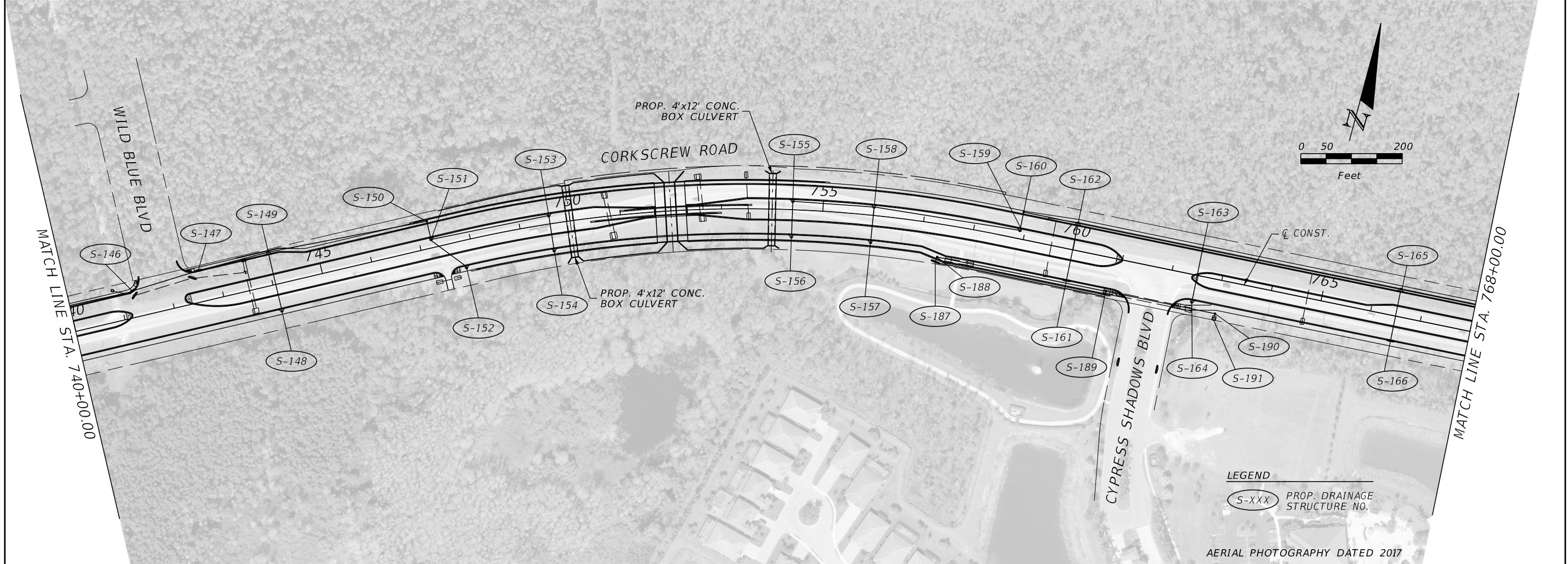
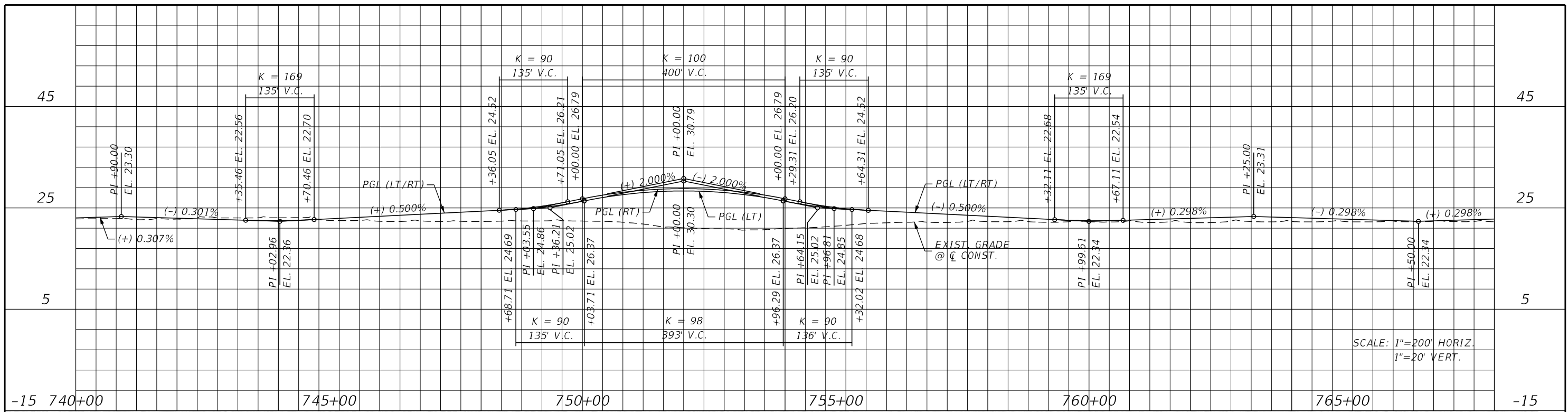
JOHNSON ENGINEERING
2122 JOHNSON STREET
FORT MYERS, FL 33901
EB 642 & LB 642
RYAN K. BELL, P.E. NO. 60010

LEE COUNTY PUBLIC WORKS DEPARTMENT OF TRANSPORTATION		
ROAD NO.	COUNTY	FINANCIAL PROJECT ID
	LEE	20192030-000

DRAINAGE MAP

SHEET NO.
5

THE OFFICIAL RECORD OF THIS SHEET IS THE ELECTRONIC FILE DIGITALLY SIGNED AND SEALED UNDER RULE 61G15-23.004, F.A.C.



REVISIONS			
DATE	DESCRIPTION	DATE	DESCRIPTION

JOHNSON ENGINEERING
 2122 JOHNSON STREET
 FORT MYERS, FL 33901
 EB 642 & LB 642
 RYAN K. BELL, P.E. NO. 60010

LEE COUNTY PUBLIC WORKS DEPARTMENT OF TRANSPORTATION		
ROAD NO.	COUNTY	FINANCIAL PROJECT ID
	LEE	20192030-000

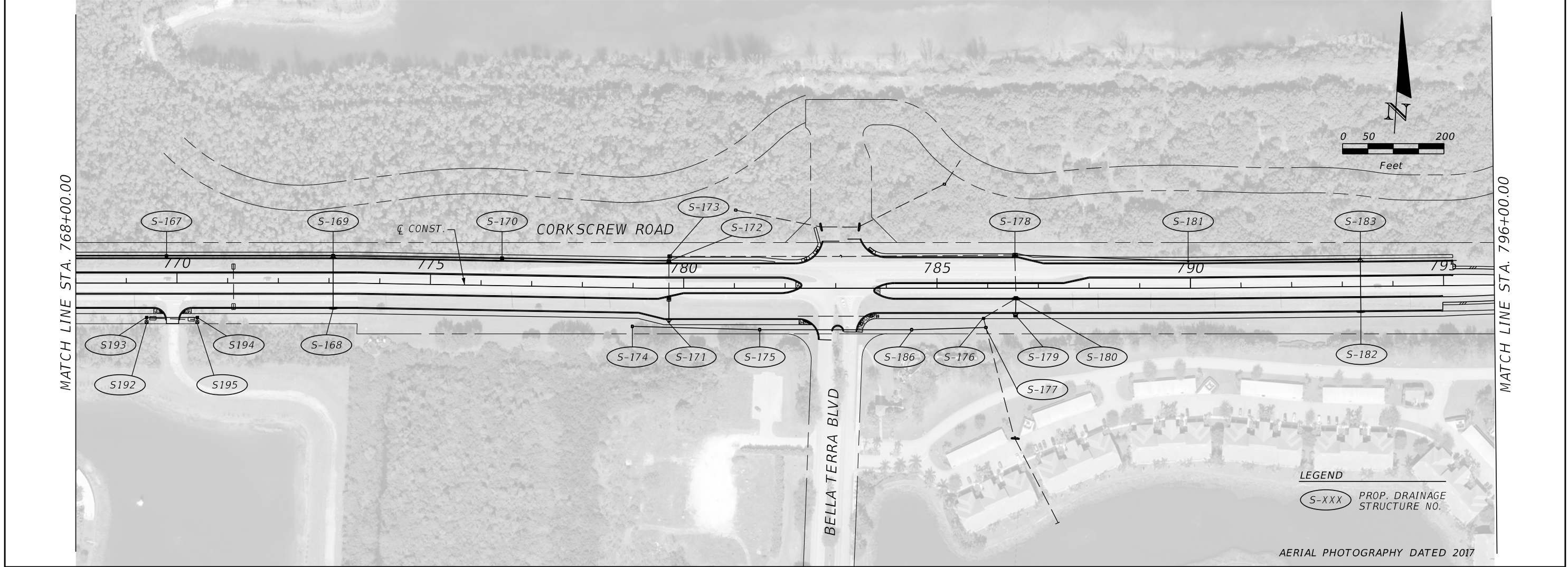
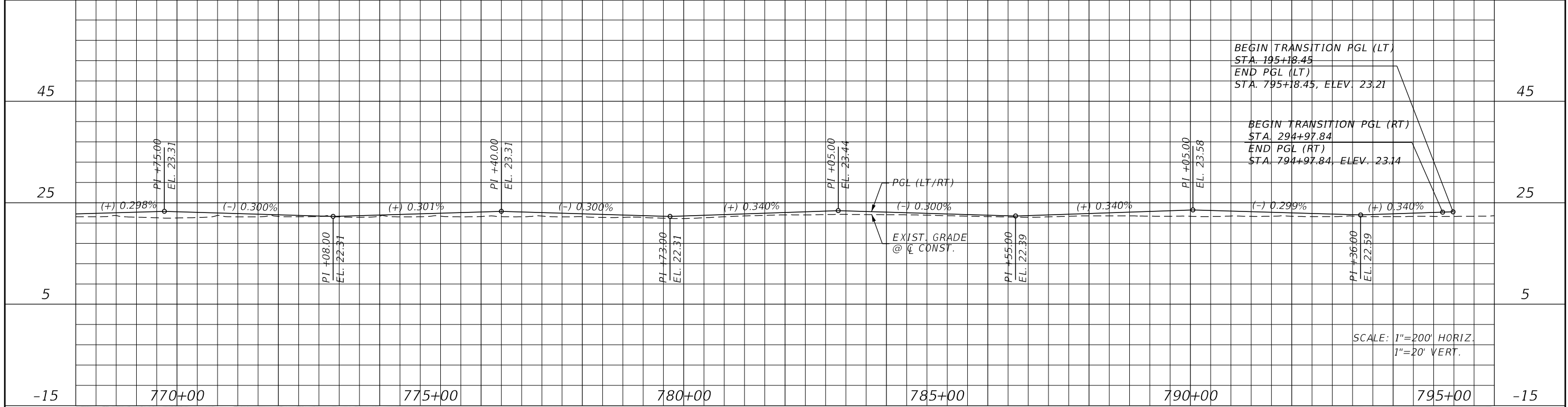
DRAINAGE MAP

AERIAL PHOTOGRAPHY DATED 2017

LEGEND
 (S-XXX) PROP. DRAINAGE STRUCTURE NO.

SHEET NO. 6

THE OFFICIAL RECORD OF THIS SHEET IS THE ELECTRONIC FILE DIGITALLY SIGNED AND SEALED UNDER RULE 61G15-23.004, F.A.C.



REVISIONS			
DATE	DESCRIPTION	DATE	DESCRIPTION


JOHNSON ENGINEERING
 2122 JOHNSON STREET
 FORT MYERS, FL 33901
 EB 642 & LB 642
 RYAN K. BELL, P.E. NO. 60010

LEE COUNTY PUBLIC WORKS DEPARTMENT OF TRANSPORTATION		
ROAD NO.	COUNTY	FINANCIAL PROJECT ID
	LEE	20192030-000

DRAINAGE MAP

SHEET NO. 7

THE OFFICIAL RECORD OF THIS SHEET IS THE ELECTRONIC FILE DIGITALLY SIGNED AND SEALED UNDER RULE 61G15-23.004, F.A.C.



REVISIONS			
DATE	DESCRIPTION	DATE	DESCRIPTION

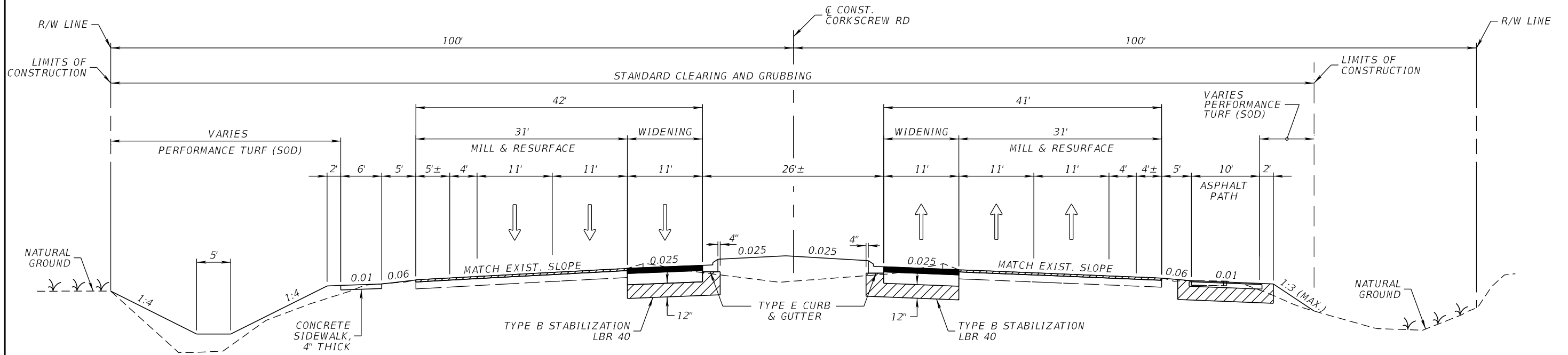
JOHNSON ENGINEERING
 2122 JOHNSON STREET
 FORT MYERS, FL 33901
 EB 642 & LB 642
 RYAN K. BELL, P.E. NO. 60010

LEE COUNTY PUBLIC WORKS DEPARTMENT OF TRANSPORTATION		
ROAD NO.	COUNTY	FINANCIAL PROJECT ID
	LEE	20192030-000

DRAINAGE MAP

SHEET NO.
8

THE OFFICIAL RECORD OF THIS SHEET IS THE ELECTRONIC FILE DIGITALLY SIGNED AND SEALED UNDER RULE 61G15-23.004, F.A.C.



**TYPICAL SECTION
CORKSCREW ROAD
STA. 635+40.00 TO STA. 644+00.00**

WIDENING

OPTIONAL BASE GROUP 10 WITH
TYPE SP-12.5 STRUCTURAL COURSE (TRAFFIC C) (3")
AND FRICTION COURSE FC-9.5 (TRAFFIC C) (1.5") (PG 76-22)

MILLING

MILL EXISTING ASPHALT
PAVEMENT FOR DEPTH (1.5")

RESURFACING

FRICTION COURSE FC-9.5 (TRAFFIC C) (1.5") (PG 76-22)

PATH

OPTIONAL BASE GROUP 4 WITH
TYPE SP-9.5 STRUCTURAL COURSE (TRAFFIC B) (1")

TRAFFIC DATA

CURRENT YEAR = AADT =
ESTIMATED OPENING YEAR = AADT =
ESTIMATED DESIGN YEAR = AADT =
K = % D = % T = % (24 HOUR)
DESIGN HOUR T = %
DESIGN SPEED = 45 MPH

REVISIONS			
DATE	DESCRIPTION	DATE	DESCRIPTION

**JOHNSON
ENGINEERING**
2122 JOHNSON STREET
FORT MYERS, FL 33901
EB 642 & LB 642
RYAN K. BELL, P.E. NO. 60010

LEE COUNTY PUBLIC WORKS
DEPARTMENT OF TRANSPORTATION

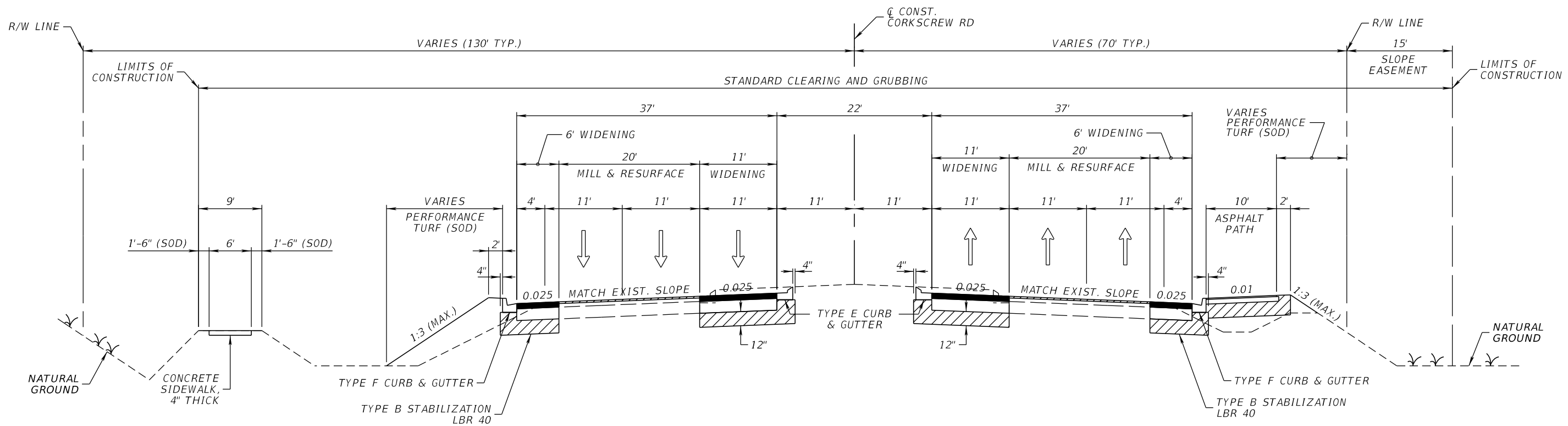
ROAD NO.	COUNTY	FINANCIAL PROJECT ID
	LEE	20192030-000

TYPICAL SECTION

SHEET NO.

9

THE OFFICIAL RECORD OF THIS SHEET IS THE ELECTRONIC FILE DIGITALLY SIGNED AND SEALED UNDER RULE 61G15-23.004, F.A.C.



**TYPICAL SECTION
CORKSCREW ROAD
STA. 644+00.00 TO STA. 683+00.00**

WIDENING

OPTIONAL BASE GROUP 10 WITH
TYPE SP-12.5 STRUCTURAL COURSE (TRAFFIC C) (3")
AND FRICTION COURSE FC-9.5 (TRAFFIC C) (1.5") (PG 76-22)

MILLING

MILL EXISTING ASPHALT
PAVEMENT FOR DEPTH (1.5")

RESURFACING

FRICTION COURSE FC-9.5 (TRAFFIC C) (1.5") (PG 76-22)

PATH

OPTIONAL BASE GROUP 4 WITH
TYPE SP-9.5 STRUCTURAL COURSE (TRAFFIC B) (1")

REVISIONS			
DATE	DESCRIPTION	DATE	DESCRIPTION

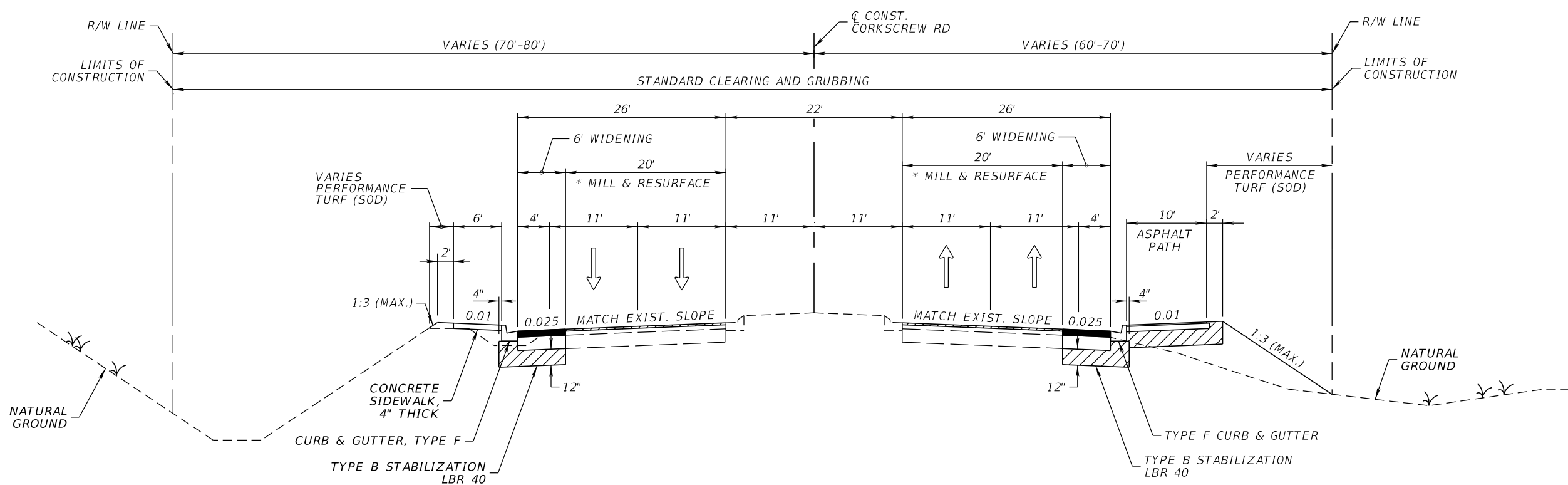
**JOHNSON
ENGINEERING**
2122 JOHNSON STREET
FORT MYERS, FL 33901
EB 642 & LB 642
RYAN K. BELL, P.E. NO. 60010

LEE COUNTY PUBLIC WORKS DEPARTMENT OF TRANSPORTATION		
ROAD NO.	COUNTY	FINANCIAL PROJECT ID
	LEE	20192030-000

TYPICAL SECTION

SHEET
NO.
10

THE OFFICIAL RECORD OF THIS SHEET IS THE ELECTRONIC FILE DIGITALLY SIGNED AND SEALED UNDER RULE 61G15-23.004, F.A.C.



**TYPICAL SECTION
CORKSCREW ROAD**
STA. 683+00.00 TO STA. 731+52.36 (LT)
STA. 683+00.00 TO STA. 732+64.08 (RT)

* BEGIN FULL MAINLINE CONSTRUCTION AT STA. 718+61.00

WIDENING

OPTIONAL BASE GROUP 10 WITH
 TYPE SP-12.5 STRUCTURAL COURSE (TRAFFIC C) (3")
 AND FRICTION COURSE FC-9.5 (TRAFFIC C) (1.5") (PG 76-22)

MILLING

MILL EXISTING ASPHALT
 PAVEMENT FOR DEPTH (1.5")

RESURFACING

FRICTION COURSE FC-9.5 (TRAFFIC C) (1.5") (PG 76-22)

PATH

OPTIONAL BASE GROUP 4 WITH
 TYPE SP-9.5 STRUCTURAL COURSE (TRAFFIC B) (1")

REVISIONS			
DATE	DESCRIPTION	DATE	DESCRIPTION

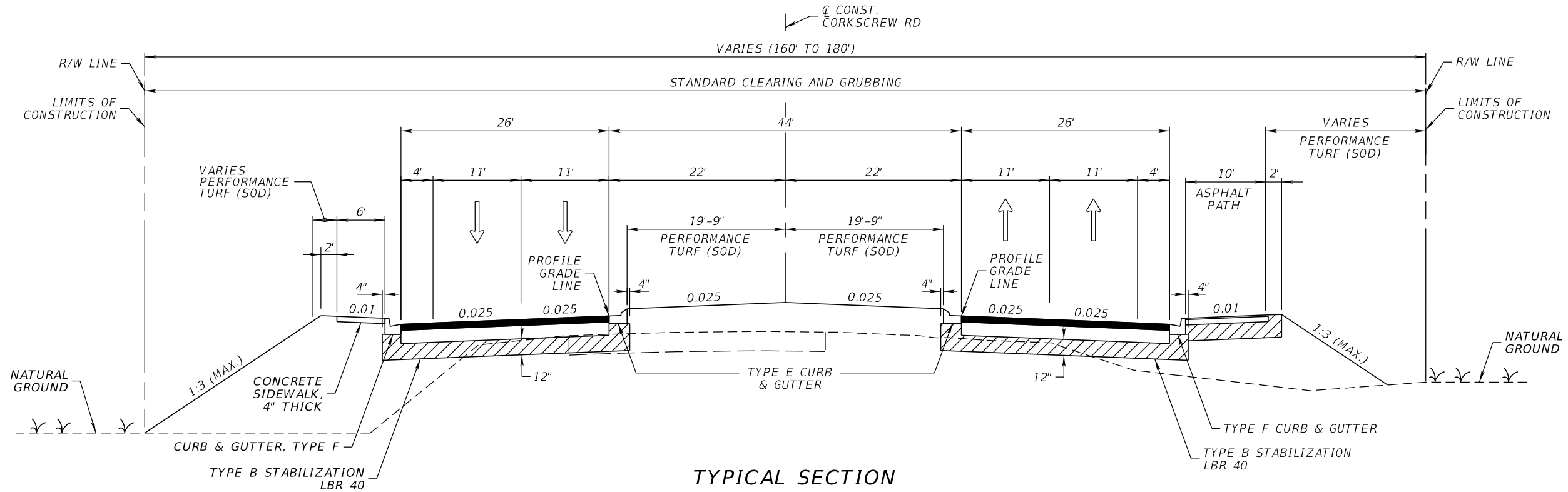
**JOHNSON
ENGINEERING**
 2122 JOHNSON STREET
 FORT MYERS, FL 33901
 EB 642 & LB 642
 RYAN K. BELL, P.E. NO. 60010

LEE COUNTY PUBLIC WORKS DEPARTMENT OF TRANSPORTATION		
ROAD NO.	COUNTY	FINANCIAL PROJECT ID
	LEE	20192030-000

TYPICAL SECTION

SHEET
NO.
11

THE OFFICIAL RECORD OF THIS SHEET IS THE ELECTRONIC FILE DIGITALLY SIGNED AND SEALED UNDER RULE 61G15-23.004, F.A.C.



TYPICAL SECTION
CORKSCREW ROAD
 STA. 731+52.36 TO STA. 795+18.45 (LT)
 STA. 732+64.08 TO STA. 794+97.84 (RT)

NEW CONSTRUCTION (MAINLINE)

OPTIONAL BASE GROUP 10 WITH
 TYPE SP-12.5 STRUCTURAL COURSE (TRAFFIC C) (3")
 AND FRICTION COURSE FC-9.5 (TRAFFIC C) (1.5) (PG 76-22)

MILLING

MILL EXISTING ASPHALT
 PAVEMENT FOR DEPTH (1.5")

RESURFACING

FRICTION COURSE FC-9.5 (TRAFFIC C) (1.5") (PG 76-22)

PATH

OPTIONAL BASE GROUP 4 WITH
 TYPE SP-9.5 STRUCTURAL COURSE (TRAFFIC B) (1")

REVISIONS			
DATE	DESCRIPTION	DATE	DESCRIPTION

JOHNSON
ENGINEERING
 2122 JOHNSON STREET
 FORT MYERS, FL 33901
 EB 642 & LB 642
 RYAN K. BELL, P.E. NO. 60010

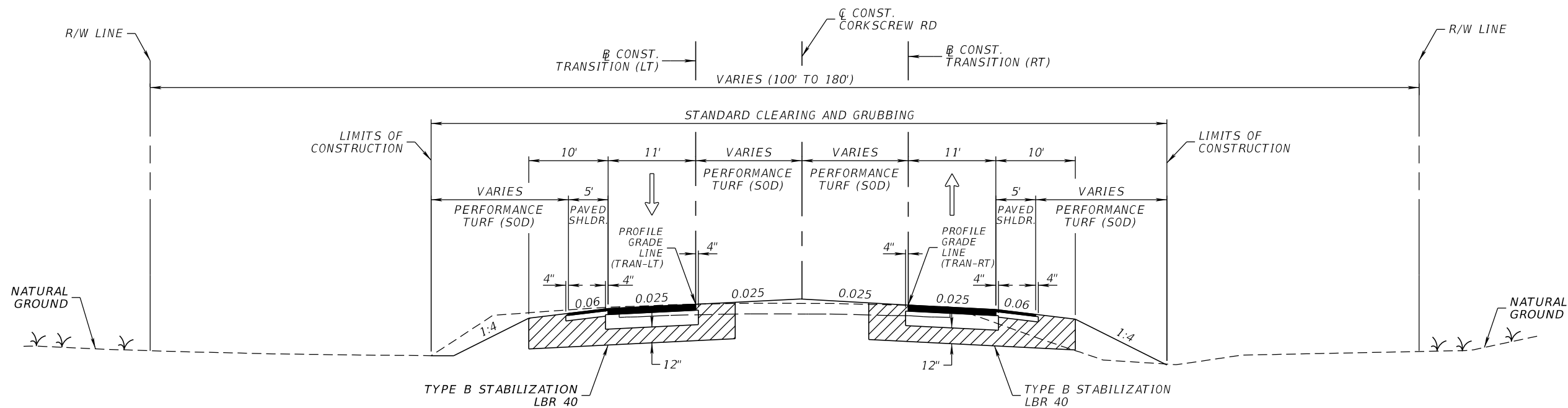
LEE COUNTY PUBLIC WORKS DEPARTMENT OF TRANSPORTATION		
ROAD NO.	COUNTY	FINANCIAL PROJECT ID
	LEE	20192030-000

TYPICAL SECTION

SHEET NO.

12

THE OFFICIAL RECORD OF THIS SHEET IS THE ELECTRONIC FILE DIGITALLY SIGNED AND SEALED UNDER RULE 61G15-23.004, F.A.C.



TYPICAL SECTION
CORKSCREW ROAD
STA. 795+18.45 TO STA. 798+48.17 (LT)
STA. 794+97.84 TO STA. 798+48.17 (RT)

NEW CONSTRUCTION (TRANSITION)

OPTIONAL BASE GROUP 10 WITH
 TYPE SP-12.5 STRUCTURAL COURSE (TRAFFIC C) (2")
 AND FRICTION COURSE FC-9.5 (TRAFFIC C) (1.5) (PG 76-22)

SHOULDER PAVEMENT

OPTIONAL BASE GROUP 4 WITH
 FRICTION COURSE FC-9.5 (TRAFFIC C) (1 1/2") (PG 76-22)

MILLING

MILL EXISTING ASPHALT
 PAVEMENT FOR DEPTH (1.5")

RESURFACING

FRICTION COURSE FC-9.5 (TRAFFIC C) (1.5") (PG 76-22)

REVISIONS			
DATE	DESCRIPTION	DATE	DESCRIPTION

JOHNSON
ENGINEERING
 2122 JOHNSON STREET
 FORT MYERS, FL 33901
 EB 642 & LB 642
 RYAN K. BELL, P.E. NO. 60010

LEE COUNTY PUBLIC WORKS
 DEPARTMENT OF TRANSPORTATION

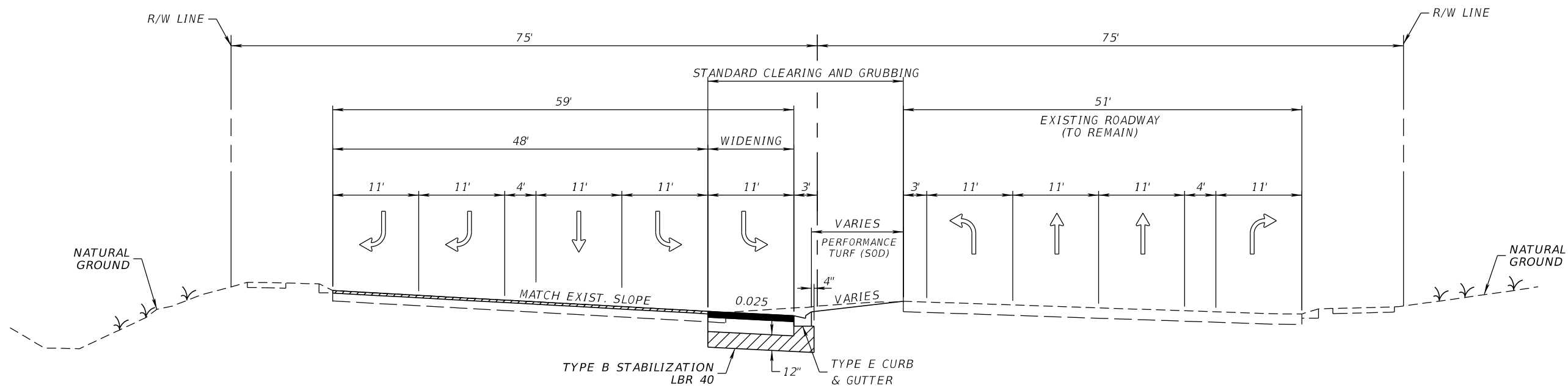
ROAD NO.	COUNTY	FINANCIAL PROJECT ID
	LEE	20192030-000

TYPICAL SECTION

SHEET NO.

13

THE OFFICIAL RECORD OF THIS SHEET IS THE ELECTRONIC FILE DIGITALLY SIGNED AND SEALED UNDER RULE 61G15-23.004, F.A.C.



**TYPICAL SECTION
 BEN HILL GRIFFIN PARKWAY
 STA. 50+69.77 TO STA. 55+50.84**

NEW CONSTRUCTION

OPTIONAL BASE GROUP 10 WITH
 TYPE SP-12.5 STRUCTURAL COURSE (TRAFFIC C) (2")
 AND FRICTION COURSE FC-9.5 (TRAFFIC C) (1.5) (PG 76-22)

SHOULDER PAVEMENT

OPTIONAL BASE GROUP 4 WITH
 FRICTION COURSE FC-9.5 (TRAFFIC C) (1 1/2") (PG 76-22)

REVISIONS			
DATE	DESCRIPTION	DATE	DESCRIPTION

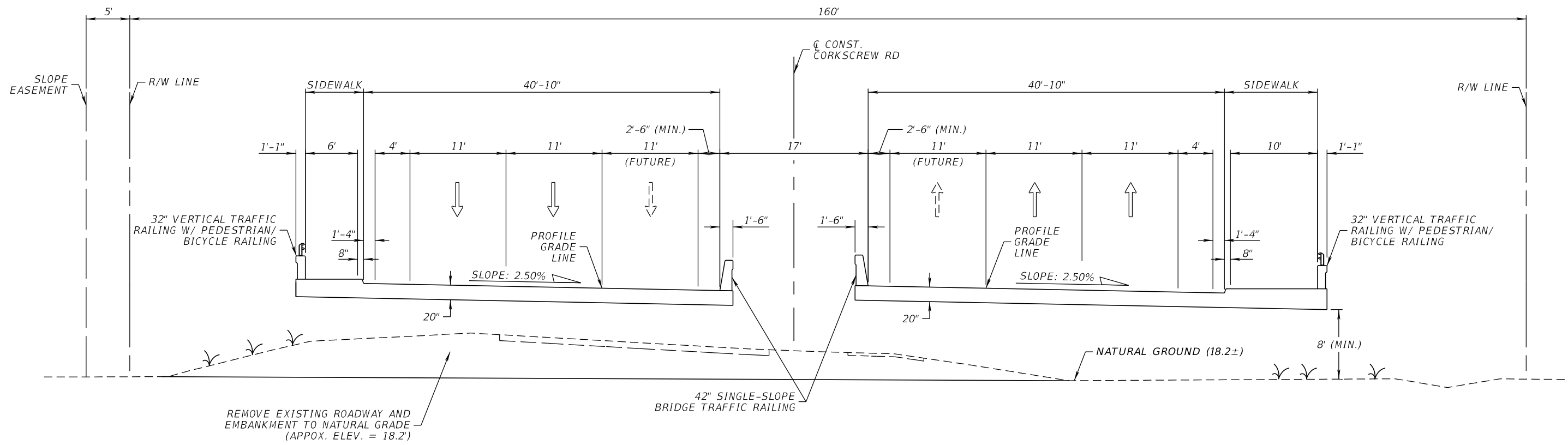
**JOHNSON
 ENGINEERING**
 2122 JOHNSON STREET
 FORT MYERS, FL 33901
 EB 642 & LB 642
 RYAN K. BELL, P.E. NO. 60010

LEE COUNTY PUBLIC WORKS DEPARTMENT OF TRANSPORTATION		
ROAD NO.	COUNTY	FINANCIAL PROJECT ID
	LEE	20192030-000

TYPICAL SECTION


SHEET
NO.
14

THE OFFICIAL RECORD OF THIS SHEET IS THE ELECTRONIC FILE DIGITALLY SIGNED AND SEALED UNDER RULE 61G15-23.004, F.A.C.



**TYPICAL SECTION
BRIDGE
STA 751+70.00 TO STA. 752+30.00**

BRIDGE SECTION SHOWN
FOR INFORMATIONAL PURPOSES ONLY
(SEE STRUCTURAL PLANS FOR CONSTRUCTION)

REVISIONS				 2122 JOHNSON STREET FORT MYERS, FL 33901 EB 642 & LB 642 RYAN K. BELL, P.E. NO. 60010	LEE COUNTY PUBLIC WORKS DEPARTMENT OF TRANSPORTATION			TYPICAL SECTION BRIDGE	SHEET NO.
DATE	DESCRIPTION	DATE	DESCRIPTION		ROAD NO.	COUNTY	FINANCIAL PROJECT ID		14A
						LEE	20192030-000		

THE OFFICIAL RECORD OF THIS SHEET IS THE ELECTRONIC FILE DIGITALLY SIGNED AND SEALED UNDER RULE 61G15-23.004, F.A.C.

QUANTITY	STR. NO.	STATION	SIDE	DESCRIPTION	BARRELS	STORM DRAIN OPTIONAL MATERIAL							MHS		CURB INLETS					DBIS			MITERED END SECTION					CLASS 1 CONC.	NOTES		
						ROUND					ELLIP.		<10'					<10'			CD										
						18"	24"	30"	36"	42"	48"	29"x45"	34"x53"	P-8	J-8	P-3	P-4	P-6	J-3	J-4	J-5	C	D	H	18"	24"	30"			42"	34"x53"
P	S-181	STA. 789+95.70	LT	MH, PIPE	1		340										1												MH_TYPE 8 'P' BOTTOM		
F																															
P	S-182	STA. 793+36.00	RT	INLET, PIPE	1	99											1												INLET_CURB_4		
F																															
P	S-183	STA. 793+36.00	LT	INLET, PIPE	1		338									1													INLET_CURB_4		
F																															
P	CONNECT-6	STA. 637+68.97	LT	FES, PIPE	1							330																	FES12-o		
F																															
P	S-184	STA. 641+00.00	LT	DBI, PIPE	1							299										1							DBIHNoPvt		
F																															
P	S-185	STA. 647+72.72	LT	MES																							1		MESS34ECP4S		
F																															
P	S-186	STA. 784+50.00	RT	DBI, PIPE	1	143																1							DBIDNoPvt		
F																															
P	S-187	STA. 757+35.00	RT	ENDWALL																							6.33		EWSCN42RCPS-o		
F																															
P	S-188	STA. 757+37.42	RT	MH, PIPE	1						11							1											MH_TYPE 8 'J' BOTTOM		
F																															
P	S-189	STA. 760+80.00	RT	MH, PIPE	1						340							1											MH_TYPE 8 'J' BOTTOM		
F																															
P	S-190	STA. 763+00.00	RT	MH, PIPE	1						220							1											MH_TYPE 8 'J' BOTTOM		
F																															
P	S-191	STA. 763+00.00	RT	MES, PIPE	1						12																1		HWMESC42RCP2S		
F																															
P	S-192	STA. 769+40.00	RT	MES, PIPE	1						10																1		HWMESC30RCP2S		
F																															
P	S-193	STA. 769+40.00	RT	MH, PIPE	1						97							1											MH_TYPE 8 'J' BOTTOM		
F																															
P	S-194	STA. 770+40.00	RT	MH, PIPE	1						10							1											MH_TYPE 8 'J' BOTTOM		
F																															
P	S-195	STA. 770+40.00	RT	MES																							1		HWMESC30RCP2S		
F																															
P	S-196	STA. 52+09.71	LT	INLET															1										INLET_CURB_4, STATIONED FROM BEN HILL GRIFFIN		
F																															
P	S-197	STA. 53+49.54	LT	INLET																									INLET_CURB_5, STATIONED FROM BEN HILL GRIFFIN		
F																															
P																															
F																															
P																															
F																															
P																															
F																															
P																															
F																															
P																															
F																															
P																															
F																															
P																															
F																															
P																															
F																															
P																															
F																															
SHEET TOTALS -					PLAN TOTAL		242	338	117	0	583	0	0	629	0	5	0	2	1	0	0	1	0	1	1	0	0	2	1	1	6.33
					FINAL QUANTITY		1535	1502	1871	1771	1843	29	115	1575	9	8	10	31	9	1	6	1	1	1	4	3	1	2	1	2	17.8

DATE		DESCRIPTION		DATE		DESCRIPTION	

JOHNSON ENGINEERING
2122 JOHNSON STREET
FORT MYERS, FL 33901
EB 642 & LB 642
RYAN K. BELL, P.E. NO. 60010

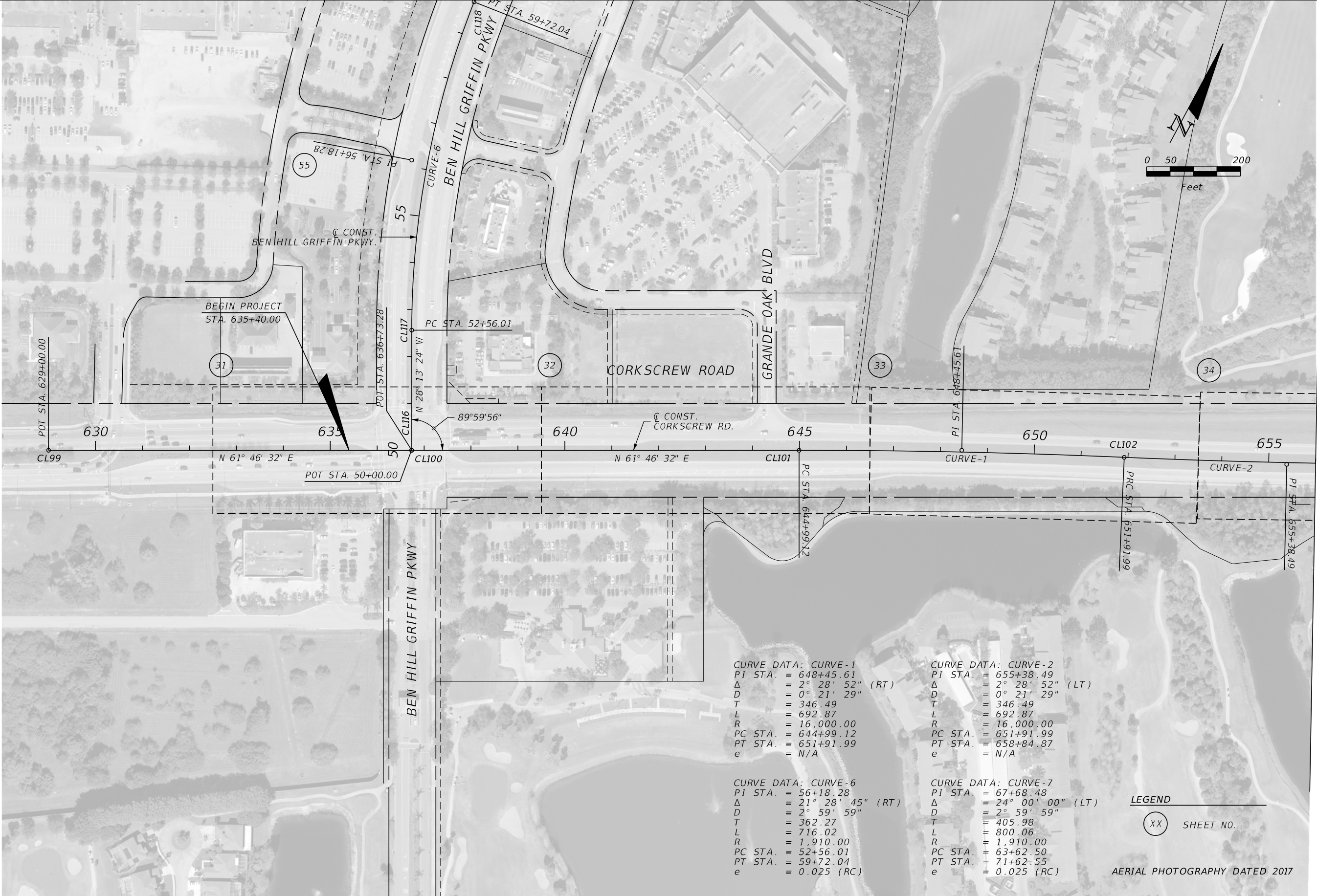
LEE COUNTY PUBLIC WORKS
DEPARTMENT OF TRANSPORTATION

ROAD NO.	COUNTY	FINANCIAL PROJECT ID
	LEE	20192030-000

SUMMARY OF DRAINAGE STRUCTURES

SHEET NO. 18

THE OFFICIAL RECORD OF THIS SHEET IS THE ELECTRONIC FILE DIGITALLY SIGNED AND SEALED UNDER RULE 61G15-23.004, F.A.C.



CURVE DATA: CURVE-1
 PI STA. = 648+45.61
 Δ = 2° 28' 52" (RT)
 D = 0° 21' 29"
 T = 346.49
 L = 692.87
 R = 16,000.00
 PC STA. = 644+99.12
 PT STA. = 651+91.99
 e = N/A

CURVE DATA: CURVE-2
 PI STA. = 655+38.49
 Δ = 2° 28' 52" (LT)
 D = 0° 21' 29"
 T = 346.49
 L = 692.87
 R = 16,000.00
 PC STA. = 651+91.99
 PT STA. = 658+84.87
 e = N/A

CURVE DATA: CURVE-6
 PI STA. = 56+18.28
 Δ = 21° 28' 45" (RT)
 D = 2° 59' 59"
 T = 362.27
 L = 716.02
 R = 1,910.00
 PC STA. = 52+56.01
 PT STA. = 59+72.04
 e = 0.025 (RC)

CURVE DATA: CURVE-7
 PI STA. = 67+68.48
 Δ = 24° 00' 00" (LT)
 D = 2° 59' 59"
 T = 405.98
 L = 800.06
 R = 1,910.00
 PC STA. = 63+62.50
 PT STA. = 71+62.55
 e = 0.025 (RC)

LEGEND
 (XX) SHEET NO.

AERIAL PHOTOGRAPHY DATED 2017

REVISIONS			
DATE	DESCRIPTION	DATE	DESCRIPTION

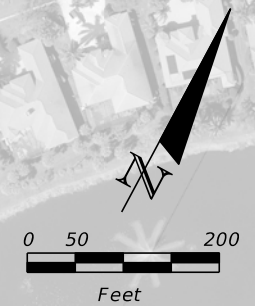
JOHNSON ENGINEERING
 2122 JOHNSON STREET
 FORT MYERS, FL 33901
 EB 642 & LB 642
 RYAN K. BELL, P.E. NO. 60010

LEE COUNTY PUBLIC WORKS DEPARTMENT OF TRANSPORTATION		
ROAD NO.	COUNTY	FINANCIAL PROJECT ID
	LEE	20192030-000

PROJECT LAYOUT

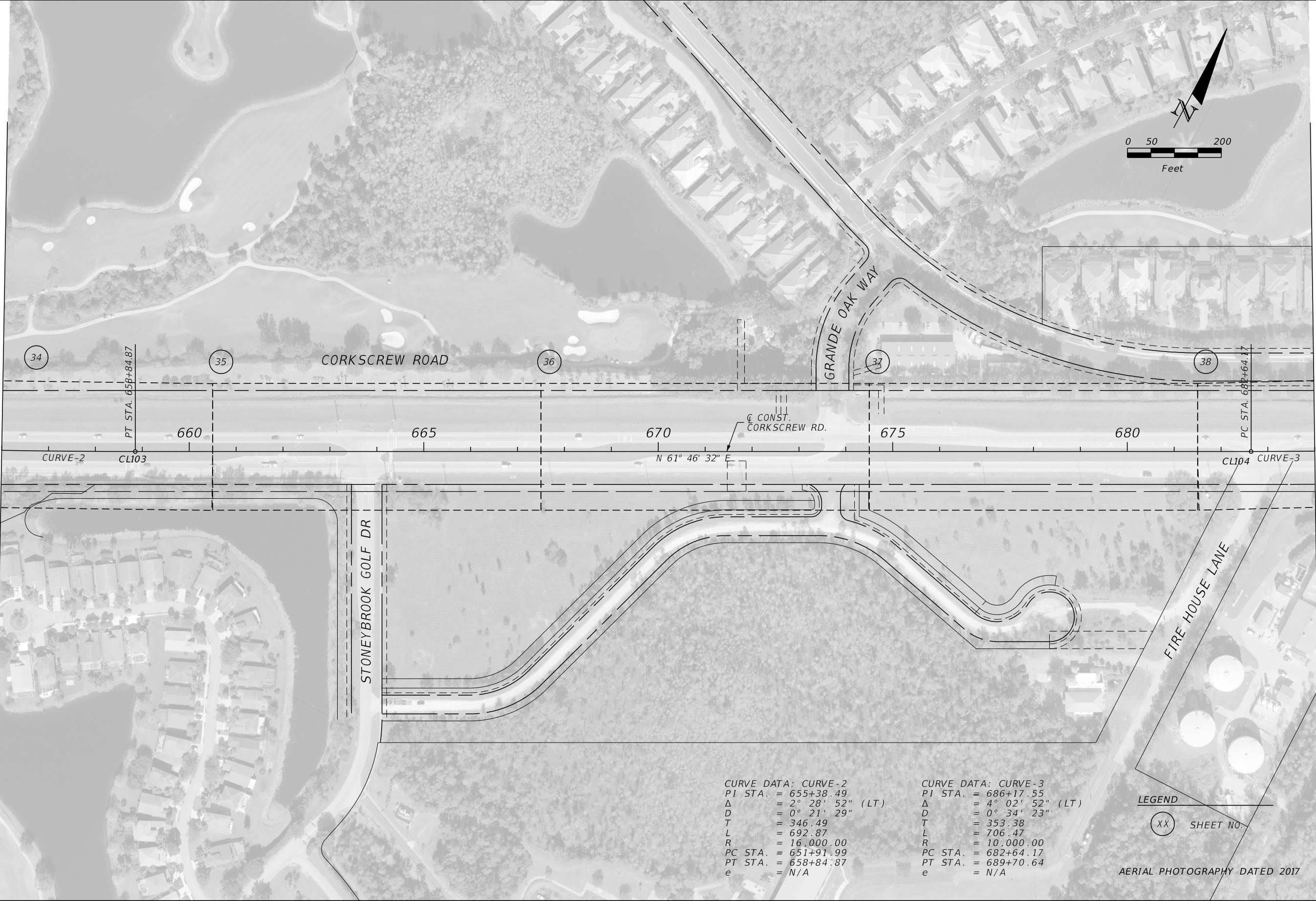
SHEET NO.
19

THE OFFICIAL RECORD OF THIS SHEET IS THE ELECTRONIC FILE DIGITALLY SIGNED AND SEALED UNDER RULE 61G15-23.004, F.A.C.



MATCH LINE STA. 656+00.00

MATCH LINE STA. 684+00.00



CURVE DATA: CURVE-2
 PI STA. = 655+38.49
 Δ = 2° 28' 52" (LT)
 D = 0° 21' 29"
 T = 346.49
 L = 692.87
 R = 16,000.00
 PC STA. = 651+91.99
 PT STA. = 658+84.87
 e = N/A

CURVE DATA: CURVE-3
 PI STA. = 686+17.55
 Δ = 4° 02' 52" (LT)
 D = 0° 34' 23"
 T = 353.38
 L = 706.47
 R = 10,000.00
 PC STA. = 682+64.17
 PT STA. = 689+70.64
 e = N/A

LEGEND
 (XX) SHEET NO.

AERIAL PHOTOGRAPHY DATED 2017

REVISIONS			
DATE	DESCRIPTION	DATE	DESCRIPTION

JOHNSON ENGINEERING
 2122 JOHNSON STREET
 FORT MYERS, FL 33901
 EB 642 & LB 642
 RYAN K. BELL, P.E. NO. 60010

LEE COUNTY PUBLIC WORKS DEPARTMENT OF TRANSPORTATION		
ROAD NO.	COUNTY	FINANCIAL PROJECT ID
	LEE	20192030-000

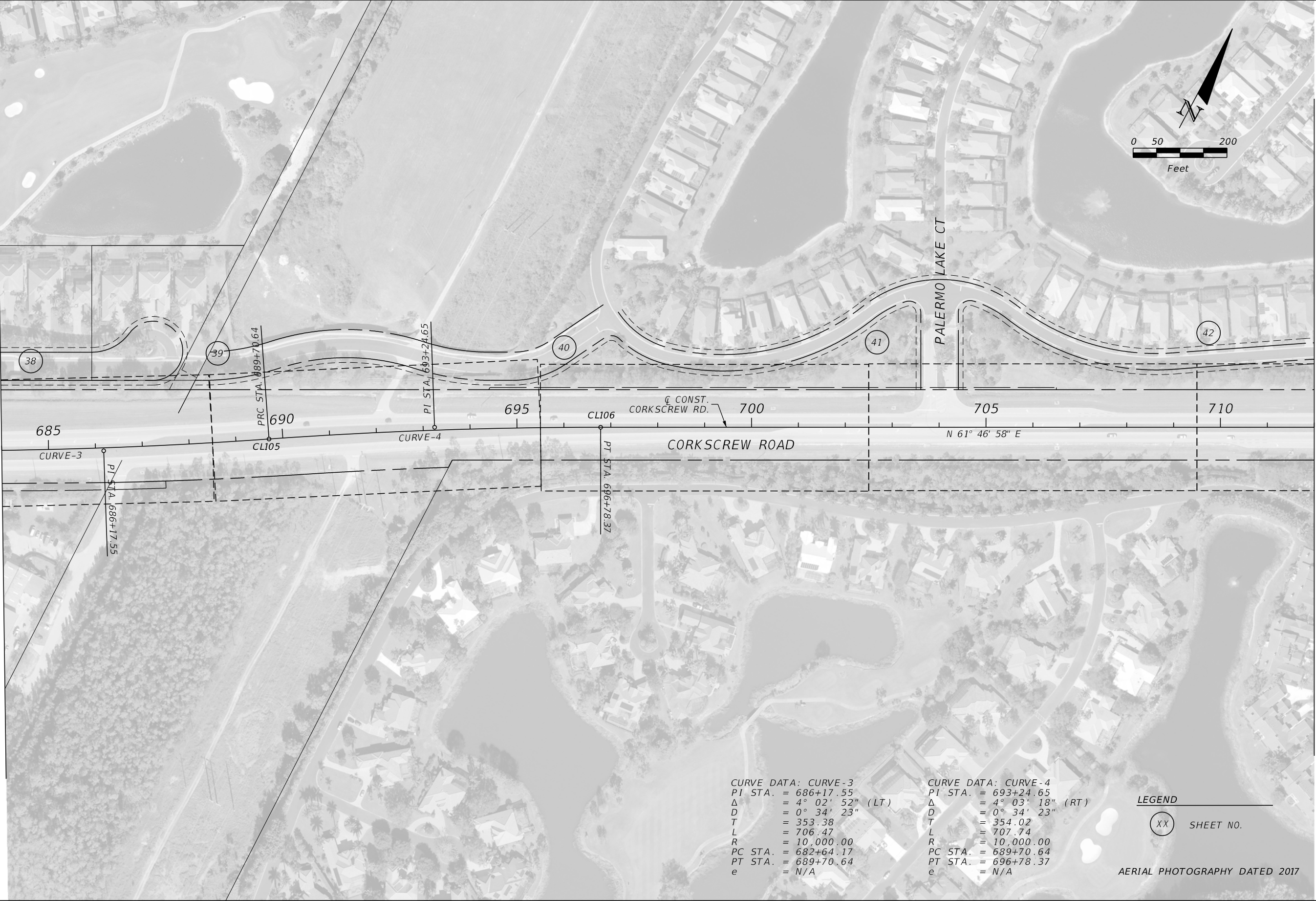
PROJECT LAYOUT

SHEET NO.
20

THE OFFICIAL RECORD OF THIS SHEET IS THE ELECTRONIC FILE DIGITALLY SIGNED AND SEALED UNDER RULE 61G15-23.004, F.A.C.

MATCH LINE STA. 684+00.00

MATCH LINE STA. 712+00.00



CURVE DATA: CURVE-3
 PI STA. = 686+17.55
 Δ = 4° 02' 52" (LT)
 D = 0° 34' 23"
 T = 353.38
 L = 706.47
 R = 10,000.00
 PC STA. = 682+64.17
 PT STA. = 689+70.64
 e = N/A

CURVE DATA: CURVE-4
 PI STA. = 693+24.65
 Δ = 4° 03' 18" (RT)
 D = 0° 34' 23"
 T = 354.02
 L = 707.74
 R = 10,000.00
 PC STA. = 689+70.64
 PT STA. = 696+78.37
 e = N/A

LEGEND

XX SHEET NO.

AERIAL PHOTOGRAPHY DATED 2017

REVISIONS			
DATE	DESCRIPTION	DATE	DESCRIPTION

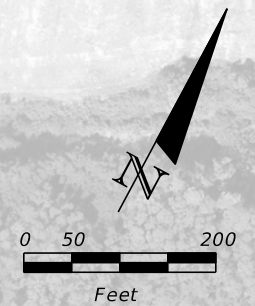
JOHNSON ENGINEERING
 2122 JOHNSON STREET
 FORT MYERS, FL 33901
 EB 642 & LB 642
 RYAN K. BELL, P.E. NO. 60010

LEE COUNTY PUBLIC WORKS DEPARTMENT OF TRANSPORTATION		
ROAD NO.	COUNTY	FINANCIAL PROJECT ID
	LEE	20192030-000

PROJECT LAYOUT

SHEET NO.
21

THE OFFICIAL RECORD OF THIS SHEET IS THE ELECTRONIC FILE DIGITALLY SIGNED AND SEALED UNDER RULE 61G15-23.004, F.A.C.



MATCH LINE STA. 712+00.00

MATCH LINE STA. 740+00.00



LEGEND

(XX) SHEET NO.

AERIAL PHOTOGRAPHY DATED 2017

REVISIONS			
DATE	DESCRIPTION	DATE	DESCRIPTION

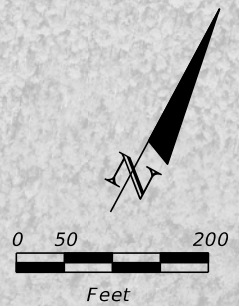
JOHNSON ENGINEERING
 2122 JOHNSON STREET
 FORT MYERS, FL 33901
 EB 642 & LB 642
 RYAN K. BELL, P.E. NO. 60010

LEE COUNTY PUBLIC WORKS DEPARTMENT OF TRANSPORTATION		
ROAD NO.	COUNTY	FINANCIAL PROJECT ID
	LEE	20192030-000

PROJECT LAYOUT

SHEET NO.
22

THE OFFICIAL RECORD OF THIS SHEET IS THE ELECTRONIC FILE DIGITALLY SIGNED AND SEALED UNDER RULE 61G15-23.004, F.A.C.



CURVE DATA CLCONST5
 PI STA. = 753+19.72
 Δ = 24° 45' 42" (RT)
 D = 2° 18' 04"
 T = 546.59
 L = 1,076.10
 R = 2,490.00
 PC STA. = 747+73.14
 PT STA. = 758+49.24
 e = 0.025 (RC)

LEGEND
 (XX) SHEET NO.
 AERIAL PHOTOGRAPHY DATED 2017

REVISIONS			
DATE	DESCRIPTION	DATE	DESCRIPTION


JOHNSON ENGINEERING
 2122 JOHNSON STREET
 FORT MYERS, FL 33901
 EB 642 & LB 642
 RYAN K. BELL, P.E. NO. 60010

LEE COUNTY PUBLIC WORKS DEPARTMENT OF TRANSPORTATION		
ROAD NO.	COUNTY	FINANCIAL PROJECT ID
	LEE	20192030-000

PROJECT LAYOUT

SHEET NO.
23

THE OFFICIAL RECORD OF THIS SHEET IS THE ELECTRONIC FILE DIGITALLY SIGNED AND SEALED UNDER RULE 61G15-23.004, F.A.C.



MATCH LINE STA. 768+00.00

MATCH LINE STA. 796+00.00



LEGEND

(XX) SHEET NO.

AERIAL PHOTOGRAPHY DATED 2017

REVISIONS			
DATE	DESCRIPTION	DATE	DESCRIPTION

JOHNSON ENGINEERING
 2122 JOHNSON STREET
 FORT MYERS, FL 33901
 EB 642 & LB 642
 RYAN K. BELL, P.E. NO. 60010

LEE COUNTY PUBLIC WORKS DEPARTMENT OF TRANSPORTATION		
ROAD NO.	COUNTY	FINANCIAL PROJECT ID
	LEE	20192030-000

PROJECT LAYOUT

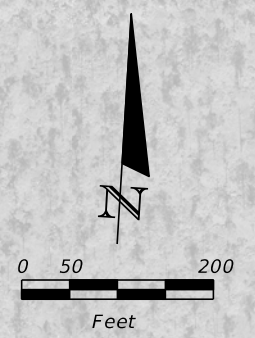
SHEET NO.
24

THE OFFICIAL RECORD OF THIS SHEET IS THE ELECTRONIC FILE DIGITALLY SIGNED AND SEALED UNDER RULE 61G15-23.004, F.A.C.



MATCH LINE STA. 796+00.00

MATCH LINE STA. 824+00.00



LEGEND
 (XX) SHEET NO.

AERIAL PHOTOGRAPHY DATED 2017

REVISIONS			
DATE	DESCRIPTION	DATE	DESCRIPTION

JOHNSON ENGINEERING
 2122 JOHNSON STREET
 FORT MYERS, FL 33901
 EB 642 & LB 642
 RYAN K. BELL, P.E. NO. 60010

LEE COUNTY PUBLIC WORKS DEPARTMENT OF TRANSPORTATION		
ROAD NO.	COUNTY	FINANCIAL PROJECT ID
	LEE	20192030-000

PROJECT LAYOUT

SHEET NO.
25

THE OFFICIAL RECORD OF THIS SHEET IS THE ELECTRONIC FILE DIGITALLY SIGNED AND SEALED UNDER RULE 61G15-23.004, F.A.C.

⊕ CONST. CORKSCREW ROAD (HORIZONTAL CONTROL)						
ALIGNMENT	POINT	CONTROL	STATION	CURVE	COORDINATES	
					NORTHING (Y)	EASTING (X)
CORKSCREW ROAD	CL99	POT	629+00.00		763915.79	730684.06
CORKSCREW ROAD	CL100	POT	636+73.28		764281.49	731365.39
CORKSCREW ROAD	CL101	PC	644+99.12	CURVE - 1	764672.05	732093.04
CORKSCREW ROAD	CL102	PRC	651+91.99	CURVE - 1/ CURVE - 2	764986.42	732710.43
CORKSCREW ROAD	CL103	PT	658+84.87	CURVE - 2	765300.78	733327.83
CORKSCREW ROAD	CL104	PC	682+64.17	CURVE - 3	766418.15	735428.45
CORKSCREW ROAD	CL105	PRC	689+70.64	CURVE - 3/ CURVE - 4	766781.83	736034.39
CORKSCREW ROAD	CL106	PT	696+78.37	CURVE - 4	767138.24	736645.66
CORKSCREW ROAD	CL107	POT	644+99.12		768188.67	738603.29
CORKSCREW ROAD	CL108	POT	651+91.99		768770.98	739711.77
CORKSCREW ROAD	CL109	PC	747+73.14	CURVE - 5	769537.41	741140.12
CORKSCREW ROAD	CL110	PT	758+79.24	CURVE - 5	769828.79	742167.34
CORKSCREW ROAD	CL111	POT	773+55.49		769919.59	743670.86
CORKSCREW ROAD	CL112	POT	779+29.83		769944.22	744244.67
CORKSCREW ROAD	CL113	POT	790+00.00		770008.73	745312.89
CORKSCREW ROAD	CL114	POT	800+00.00		770078.99	746310.42
CORKSCREW ROAD	CL115	POT	892+10.64		770634.19	755504.28

⊕ CONST. BEN HILL GRIFFIN PARKWAY (HORIZONTAL CONTROL)						
ALIGNMENT	POINT	CONTROL	STATION	CURVE	COORDINATES	
					NORTHING (Y)	EASTING (X)
BEN H. GRIFFIN PKWY	CL116	POT	50+00.00		764281.72	731365.81
	CL117	PC	52+56.01	CURVE - 6	764507.29	731244.74
	CL118	PT	59+72.04	CURVE - 6	765186.25	731030.88

⊕ CONST. TRANSITION LEFT (HORIZONTAL CONTROL)						
ALIGNMENT	POINT	CONTROL	STATION	CURVE	COORDINATES	
					NORTHING (Y)	EASTING (X)
TRANSITION LT	BL100	PC	195+18.45	CURVE - 8	770067.10	745828.52
TRANSITION LT	BL101	PT	196+78.97	CURVE - 8	770072.25	745988.91
TRANSITION LT	BL102	PC	197+78.97	CURVE - 9	770071.64	746088.91
TRANSITION LT	BL103	PT	198+48.17	CURVE - 9	770073.61	746158.07

⊕ CONST. TRANSITION RIGHT (HORIZONTAL CONTROL)						
ALIGNMENT	POINT	CONTROL	STATION	CURVE	COORDINATES	
					NORTHING (Y)	EASTING (X)
TRANSITION RT	BL200	PC	294+97.84	CURVE - 10	770021.76	745811.05
TRANSITION RT	BL201	PT	296+62.53	CURVE - 10	770039.76	745974.71
TRANSITION RT	BL202	PC	297+62.54	CURVE - 11	770054.58	746073.61
TRANSITION RT	BL203	PT	298+45.21	CURVE - 11	770063.64	746158.77

REVISIONS			
DATE	DESCRIPTION	DATE	DESCRIPTION



LEE COUNTY PUBLIC WORKS DEPARTMENT OF TRANSPORTATION		
ROAD NO.	COUNTY	FINANCIAL PROJECT ID
	LEE	20192030-000

PROJECT CONTROL

SHEET NO.
26

THE OFFICIAL RECORD OF THIS SHEET IS THE ELECTRONIC FILE DIGITALLY SIGNED AND SEALED UNDER RULE 61G15-23.004, F.A.C.

REFERENCE POINTS (VERTICAL CONTROL)

POINT	COORDINATES		ELEVATION	C CONST.		DESCRIPTION
	NORTHING (Y)	EASTING (X)		STATION	OFFSET	
200	765339.43	731008.14	20.48			SET 1" DIAMETER IRON PIPE WITH ALUMINUM CAP STAMPED "JOHNSON ENGINEERING INC 201 LB642"
201	763957.44	730771.69	20.28			SET 1" DIAMETER IRON PIPE WITH ALUMINUM CAP STAMPED "JOHNSON ENGINEERING INC 201 LB642"
202	764328.59	731452.55	20.90			SET 1" DIAMETER IRON PIPE WITH ALUMINUM CAP STAMPED "JOHNSON ENGINEERING INC 202 LB642"
203	764720.68	732175.01	19.95			SET 1" DIAMETER IRON PIPE WITH ALUMINUM CAP STAMPED "JOHNSON ENGINEERING INC 203 LB642"
204	765144.15	733025.20	22.12			SET 1" DIAMETER IRON PIPE WITH ALUMINUM CAP STAMPED "JOHNSON ENGINEERING INC 204 LB642"
205	764772.00	731119.00	18.96			SET MAG NAIL & DISK STAMPED "205 LB642" IN TOP OF CATCH BASIN
206	765606.97	733910.83	22.58			SET 1" DIAMETER IRON PIPE WITH ALUMINUM CAP STAMPED "JOHNSON ENGINEERING INC 206 LB642"
207	766086.00	734789.08	23.12			SET 1" DIAMETER IRON PIPE WITH ALUMINUM CAP STAMPED "JOHNSON ENGINEERING INC 207 LB642"
208	766556.44	735671.63	22.96			SET 1" DIAMETER IRON PIPE WITH ALUMINUM CAP STAMPED "JOHNSON ENGINEERING INC 208 LB642"
209	767072.29	736529.38	23.66			SET 1" DIAMETER IRON PIPE WITH ALUMINUM CAP STAMPED "JOHNSON ENGINEERING INC 209 LB642"
210	767617.44	737541.48	23.09			SET 1" DIAMETER IRON PIPE WITH ALUMINUM CAP STAMPED "JOHNSON ENGINEERING INC 210 LB642"
211	768113.89	738469.40	23.39			SET 1" DIAMETER IRON PIPE WITH ALUMINUM CAP STAMPED "JOHNSON ENGINEERING INC 211 LB642"
212	768627.36	739330.40	21.69			SET 1" DIAMETER IRON PIPE WITH ALUMINUM CAP STAMPED "JOHNSON ENGINEERING INC 212 LB642"
213	769093.90	740214.96	21.60			SET 1" DIAMETER IRON PIPE WITH ALUMINUM CAP STAMPED "JOHNSON ENGINEERING INC 213 LB642"
214	769555.20	741103.07	21.35			SET 1" DIAMETER IRON PIPE WITH ALUMINUM CAP STAMPED "JOHNSON ENGINEERING INC 214 LB642"
215	769776.83	742092.33	21.22			SET 1" DIAMETER IRON PIPE WITH ALUMINUM CAP STAMPED "JOHNSON ENGINEERING INC 215 LB642"
216	769846.12	743092.13	20.33			SET 1" DIAMETER IRON PIPE WITH ALUMINUM CAP STAMPED "JOHNSON ENGINEERING INC 216 LB642"
217	769918.15	744113.22	20.60			SET 1" DIAMETER IRON PIPE WITH ALUMINUM CAP STAMPED "JOHNSON ENGINEERING INC 217 LB642"
218	769966.06	745102.36	21.71			SET 1" DIAMETER IRON PIPE WITH ALUMINUM CAP STAMPED "JOHNSON ENGINEERING INC 218 LB642"
219	770035.38	746145.86	21.72			SET 1" DIAMETER IRON PIPE WITH ALUMINUM CAP STAMPED "JOHNSON ENGINEERING INC 219 LB642"
220	770106.32	747146.87	21.37			SET 1" DIAMETER IRON PIPE WITH ALUMINUM CAP STAMPED "JOHNSON ENGINEERING INC 220 LB642"
221	770162.53	748203.18	21.82			SET 1" DIAMETER IRON PIPE WITH ALUMINUM CAP STAMPED "JOHNSON ENGINEERING INC 221 LB642"
222	770231.61	749206.08	20.92			SET 1" DIAMETER IRON PIPE WITH ALUMINUM CAP STAMPED "JOHNSON ENGINEERING INC 222 LB642"
223	770295.56	750199.53	21.67			SET 1" DIAMETER IRON PIPE WITH ALUMINUM CAP STAMPED "JOHNSON ENGINEERING INC 223 LB642"
224	770349.58	751201.64	20.54			SET 1" DIAMETER IRON PIPE WITH ALUMINUM CAP STAMPED "JOHNSON ENGINEERING INC 224 LB642"
225	770414.55	752215.93	21.72			SET 1" DIAMETER IRON PIPE WITH ALUMINUM CAP STAMPED "JOHNSON ENGINEERING INC 225 LB642"
226	770461.25	753096.51	21.66			SET 1" DIAMETER IRON PIPE WITH ALUMINUM CAP STAMPED "JOHNSON ENGINEERING INC 226 LB642"
227	770510.29	753976.09	19.05			SET 1" DIAMETER IRON PIPE WITH ALUMINUM CAP STAMPED "JOHNSON ENGINEERING INC 227 LB642"
228	771458.95	752922.84	20.85			SET 1" DIAMETER IRON PIPE WITH ALUMINUM CAP STAMPED "JOHNSON ENGINEERING INC 228 LB642"
229	769675.78	743334.38	20.49			SET 1" DIAMETER IRON PIPE WITH ALUMINUM CAP STAMPED "JOHNSON ENGINEERING INC 229 LB642"
230	766268.08	735389.18	22.78			SET 1" DIAMETER IRON PIPE WITH ALUMINUM CAP STAMPED "JOHNSON ENGINEERING INC 230 LB642"
231	764910.10	732388.19	19.46			SET 1" DIAMETER IRON PIPE WITH ALUMINUM CAP STAMPED "JOHNSON ENGINEERING INC 231 LB642"
402	770593.00	754505.00	30.89			FOUND NGS BENCHMARK F779
405	768132.00	738621.00	21.47			FOUND NGS BENCHMARK J779
406	765516.00	733850.00	22.22			FOUND NGS BENCHMARK K779
501	774080.02	752689.79	23.03			FOUND NGS CONTROL POINT 46 26 22 01
600	771948.20	752816.53	21.79			SET 1" DIAMETER IRON PIPE WITH ALUMINUM CAP STAMPED "JOHNSON ENGINEERING INC 600 LB642"
601	772438.22	752715.00	22.82			SET 1" DIAMETER IRON PIPE WITH ALUMINUM CAP STAMPED "JOHNSON ENGINEERING INC 601 LB642"
602	773440.35	752767.33	22.58			SET 1" DIAMETER IRON PIPE WITH ALUMINUM CAP STAMPED "JOHNSON ENGINEERING INC 602 LB642"
603	773689.13	752759.63	24.96			SET 1" DIAMETER IRON PIPE WITH ALUMINUM CAP STAMPED "JOHNSON ENGINEERING INC 603 LB642"
604	773359.12	752830.15	23.12			SET 1" DIAMETER IRON PIPE WITH ALUMINUM CAP STAMPED "JOHNSON ENGINEERING INC 604 LB642"
605	773055.00	752764.00	23.93			SET PK NAIL & DISK STAMPED "BM 25" IN WEST FACE OF WOOD POWER POLE
10009	764378.00	731756.00	19.34			SET PK NAIL & DISK STAMPED "BM 1" IN NORTH FACE OF WOOD POWER POLE
10010	764874.00	732678.00	19.65			SET PK NAIL & DISK STAMPED "BM 2" IN NORTH FACE OF WOOD POWER POLE
10012	765805.00	734414.00	21.77			SET PK NAIL & DISK STAMPED "BM 3" IN NORTH FACE OF WOOD POWER POLE
10013	766332.00	735226.00	22.44			SET PK NAIL & DISK STAMPED "BM 4" IN SOUTH EDGE OF PAVEMENT
10014	766805.00	736212.00	20.99			SET PK NAIL & DISK STAMPED "BM 5" IN EDGE OF PAVEMENT
10015	767231.00	736967.00	19.66			SET PK NAIL & DISK STAMPED "BM 6" IN NORTH FACE OF WOOD POWER POLE
10016	767790.00	737967.00	20.03			SET PK NAIL & DISK STAMPED "BM 7" IN TOP OF CONCRETE CATCH BASIN
10017	768331.00	739015.00	20.64			SET PK NAIL & DISK STAMPED "BM 8" IN NORTH FACE OF WOOD POWER POLE
10018	768782.00	739854.00	20.14			BM 9 - SET BOAT SPIKE IN N FACE OF WOOD POWER POLE
10019	769334.00	740656.00	22.05			SET MAG NAIL & DISK STAMPED "BM 10" IN TOP OF CURBING
10020	769772.00	741525.00	23.83			SET MAG NAIL & DISK STAMPED " BM 11" IN SOUTH FACE OF WOOD ANCHOR POLE
10021	769810.00	742545.00	21.75			SET MAG NAIL & DISK STAMPED "BM 12" IN CONCRETE WALK
10022	769876.00	743731.00	20.53			SET MAG NAIL & DISK STAMPED "BM 13" IN NORTH FACE OF WOOD POWER POLE

REVISIONS			
DATE	DESCRIPTION	DATE	DESCRIPTION



LEE COUNTY PUBLIC WORKS DEPARTMENT OF TRANSPORTATION		
ROAD NO.	COUNTY	FINANCIAL PROJECT ID
	LEE	20192030-000

PROJECT CONTROL

SHEET NO.
27

THE OFFICIAL RECORD OF THIS SHEET IS THE ELECTRONIC FILE DIGITALLY SIGNED AND SEALED UNDER RULE 61G15-23.004, F.A.C.

REFERENCE POINTS (VERTICAL CONTROL)

POINT	COORDINATES		ELEVATION	CONST.		DESCRIPTION
	NORTHING (Y)	EASTING (X)		STATION	OFFSET	
10023	769918.00	744672.00	21.84			SET MAG NAIL & DISK STAMPED "BM 14" IN SW CORNER OF CONCRETE SLAB FOR TRAFFIC SIGNAL
10024	769996.00	745748.00	20.66			SET MAG NAIL & DISK STAMPED "BM 15" IN NORTH FACE OF FACE CONCRETE POWER POLE"
10025	770053.00	746642.00	21.92			SET MAG NAIL & DISK STAMPED "BM 16" IN EDGE OF PAVEMENT
10026	770108.00	747584.00	22.23			SET MAG NAIL & DISK STAMPED "BM 17" IN NORTH FACE OF WOOD POWER POLE
10027	770170.00	748704.00	21.29			SET MAG NAIL & DISK STAMPED "BM 18" IN NORTH EDGE OF ASPHALT WALK
10028	770253.00	749773.00	21.83			SET MAG NAIL & DISK STAMPED "BM 19" IN CONCRETE MITERED END SECTION
10029	770299.00	750728.00	22.81			SET PK NAIL & DISK STAMPED "BM 20" IN NORTH FACE OF CONCRETE POWER POLE
10030	770356.00	751690.00	21.33			FOUND MAG NAIL & DISK STAMPED "PCP LB6690 BM21" IN NORTH FACE OF WOOD POWER POLE
10031	770414.00	752652.00	20.62			SET MAG NAIL & DISK STAMPED "BM 22" IN NORTH FACE OF WOOD POWER POLE
10032	770471.00	753527.00	21.58			SET PK NAIL & DISK STAMPED "BM 23" IN NORTH FACE OF FACE WOOD POWER POLE
10033	771156.00	752991.00	21.65			SET PK NAIL & DISK STAMPED "BM 24" IN WEST FACE OF WOOD POWER POLE

REVISIONS			
DATE	DESCRIPTION	DATE	DESCRIPTION

JOHNSON
ENGINEERING
 2122 JOHNSON STREET
 FORT MYERS, FL 33901
 EB 642 & LB 642
 RYAN K. BELL, P.E. NO. 60010

LEE COUNTY PUBLIC WORKS
 DEPARTMENT OF TRANSPORTATION

ROAD NO.	COUNTY	FINANCIAL PROJECT ID
	LEE	20192030-000

PROJECT CONTROL

SHEET NO.

28

THE OFFICIAL RECORD OF THIS SHEET IS THE ELECTRONIC FILE DIGITALLY SIGNED AND SEALED UNDER RULE 61G15-23.004, F.A.C.

ROADWAY GENERAL NOTES

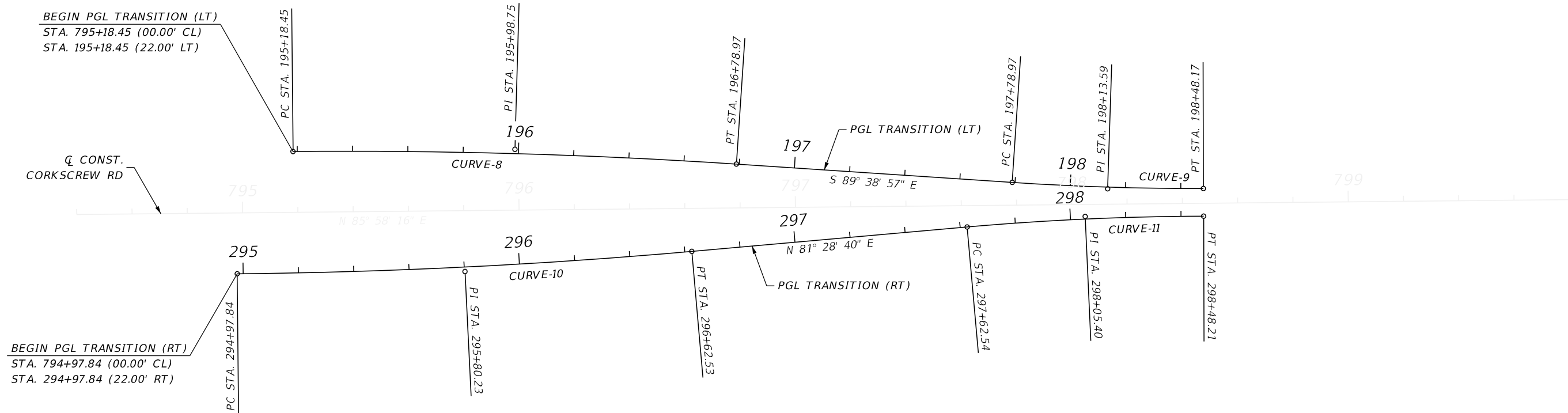
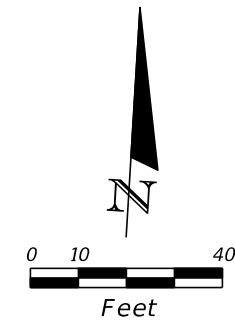
1. BENCHMARK ELEVATIONS SHOWN ON THE PLANS ARE BASED ON NATIONAL GEODETIC VERTICAL DATUM (NGVD 1929).
2. HORIZONTAL DATUM = NAV 83 FLORIDA STATE PLANE, WEST ZONE.
3. BUILDINGS TO BE REMOVED BY OTHERS UNLESS OTHERWISE NOTED.
3. EXISTING FACILITIES SHALL BE RESTORED TO THAT WHICH EXISTED PRIOR TO COMMENCING CONSTRUCTION AT NO ADDITIONAL COST TO OWNER.
4. EXISTING DRAINAGE STRUCTURES WITHIN CONSTRUCTION LIMITS SHALL REMAIN UNLESS OTHERWISE NOTED.
5. THE LOCATION(S) OF THE UTILITIES SHOWN IN THE PLANS (INCLUDING THOSE DESIGNATED Vv, Vh, AND Vvh) ARE BASED ON LIMITED INVESTIGATION TECHNIQUES AND SHOULD BE CONSIDERED APPROXIMATE ONLY. THE VERIFIED LOCATIONS/ELEVATIONS APPLY ONLY AT THE POINTS SHOWN. INTERPOLATIONS BETWEEN THESE POINTS HAVE NOT BEEN VERIFIED.
6. ALL EXCAVATION IN CLOSE PROXIMITY TO A POWER POLE SHALL UTILIZE TRENCH BOXED OR OTHER MEANS OF SHORING TO ENSURE THE POLES ARE NOT UNDERMINED.
7. CONTRACTOR SHALL NOTIFY ALL UTILITY COMPANIES IN THE AREA PRIOR TO CONSTRUCTION AND CONTACT THE SUNSHINE STATE ONE CALL AT(800) 432-4770.
8. EXISTING UTILITIES ARE TO REMAIN IN PLACE UNLESS OTHERWISE NOTED.
9. UTILITY/AGENCY OWNERS:

COMPANY	CONTACT	TELEPHONE NUMBERS
-----	-----	-----
-----	-----	-----
-----	-----	-----
10. ANY PUBLIC LAND CORNER WITHIN THE LIMITS OF CONSTRUCTION IS TO BE PROTECTED. IF A CORNER MONUMENT IS IN DANGER OF BEING DESTROYED AND HAS NOT BEEN PROPERLY REFERENCED, THE CONTRACTOR SHALL NOTIFY LEE COUNTY WITHOUT DELAY BY TELEPHONE AT (863) 946-0771.
11. CONTRACTOR SHALL PROMPTLY REPORT ALL FIELD CHANGES TO ENGINEER.
12. CONTRACTOR SHALL ACCURATELY PLOT THE LOCATIONS, DEPTHS AND DIMENSIONS OF ALL IMPROVEMENTS ON A FINAL SET OF RECORD DRAWINGS PREPARED BY A FLORIDA REGISTERED LAND SURVEYOR. RECORD DRAWINGS SHALL BE SIGNED AND SEALED ON 11"X17" PAPER AND DELIVERED TO THE ENGINEER PRIOR TO PROJECT COMPLETION. COST OF RECORD DRAWINGS IS INHERENT TO COST OF MOBILIZATION.
13. ALL EROSION CONTROL DEVICES ARE TO BE INSTALLED IN ACCORDANCE WITH THE STATE OF FLORIDA EROSION AND SEDIMENT CONTROL MANUAL.
14. CONTRACTOR TO MAINTAIN EXISTING TRAFFIC / ACCESS, EXISTING DRAINAGE AND EXISTING UTILITIES DURING CONSTRUCTION, UNLESS OTHERWISE APPROVED BY LEE COUNTY.
15. CONSTRUCTION STAKING IS THE CONTRACTOR'S RESPONSIBILITY. CONTRACTOR SHALL BE RESPONSIBLE FOR COORDINATING THESE SERVICES DURING CONSTRUCTION.
16. CONTRACTOR SHALL BE RESPONSIBLE FOR ANY AND ALL CONSTRUCTION-RELATED PERMITTING. PAYMENT FOR ACQUISITION OF CONSTRUCTION-RELATED PERMITS SHALL BE INCIDENTAL TO THE COST OF CONSTRUCTION-RELATED ACTIVITIES. NO ADDITIONAL PAYMENT SHALL BE MADE.
17. CONTRACTOR SHALL OBTAIN A NPDES PERMIT, IMPLEMENT A STORMWATER POLLUTION PREVENTION PLAN AND ABIDE BY ALL NPDES REQUIREMENTS. ALL APPLICABLE COST SHALL BE INHERENT TO EROSION CONTROL PAY ITEM.
18. CONTRACTOR SHALL NOT BRING ANY HAZARDOUS MATERIALS ONTO THE PROJECT. SHOULD THE CONTRACTOR REQUIRE SUCH FOR PERFORMING THE CONTRACTED WORK, THE CONTRACTOR SHALL REQUEST, IN WRITING, WRITTEN PERMISSION FROM THE COUNTY PROJECT MANAGER. THE CONTRACTOR SHALL PROVIDE THE LEE COUNTY PROJECT MANAGER WITH A COPY OF THE MATERIAL SAFETY DATA SHEET (MSDS) FOR EACH HAZARDOUS MATERIAL PROPOSED FOR USE. BECAUSE STATE LAW DOES NOT TREAT PETROLEUM PRODUCTS THAT ARE PROPERLY CONTAINERIZED AND INTENDED FOR EQUIPMENT USE AS A HAZARDOUS MATERIAL, SUCH PRODUCTS DO NOT NEED AN MSDS SUBMITTAL.

 ANY KNOWN OR SUSPECTED HAZARDOUS MATERIAL FOUND ON THE PROJECT BY THE CONTRACTOR SHALL BE IMMEDIATELY REPORTED TO THE COUNTY PROJECT MANAGER, WHO SHALL DIRECT THE CONTRACTOR TO PROTECT THE AREA OF KNOW OR SUSPECTED CONTAMINATION FROM FURTHER ACCESS. THE LEE COUNTY PROJECT MANAGER WILL ARRANGE FOR INVESTIGATION, IDENTIFICATION, AND REMEDIATION OF THE HAZARDOUS MATERIAL. THE CONTRACTOR SHALL NOT RETURN TO THE AREA OF CONTAMINATION UNTIL APPROVAL IS PROVIDED BY THE COUNTY PROJECT MANAGER.
19. PRIOR TO INCORPORATION INTO THE PROJECT, A CERTIFICATION FROM THE FLORIDA DEPARTMENT OF AGRICULTURE AND CONSUMER SERVICES DIVISION OF PLANT INDUSTRY, STATING THAT THE SOD, HAY, STRAW AND MULCH MATERIALS ARE FREE OF NOXIOUS WEEDS, INCLUDING TROPICAL SODA APPLE, SHALL BE FURNISHED TO THE COUNTY PROJECT MANAGER BY THE CONTRACTOR. ALL SOD MATERIALS SHALL BE SUBJECT TO INSPECTION BY THE COUNTY OR APPOINTED REPRESENTATIVE PRIOR TO PLACEMENT. ANY SOD WITH NOXIOUS WEEDS AND GRASSES, INCLUDING TROPICAL SODA APPLE, SHALL BE REJECTED FOR USE ON THE PROJECT.

20. AT THE COMPLETION OF THIS PROJECT, ALL DISTURBED SURFACES SHALL BE COVERED BY TURF.
21. CONTRACTOR SHALL BE RESPONSIBLE FOR MAINTAINING ALL EXISTING CONVEYANCES AND DRAINAGE CONNECTIONS WITHIN THE PROJECT LIMITS AT ALL TIMES.
22. SPECIAL ATTENTION IS DIRECTED TO THE FACT THAT PORTIONS OF SOME DRAINAGE STRUCTURES MAY EXTEND INTO THE STABILIZED PORTION OF THE ROADBED AND EXTREME CAUTION WILL BE NECESSARY IN STABILIZATION AT THESE LOCATIONS. PRE-MIXED MATERIAL OR LIMEROCK IN LIEU OF IS SUGGESTED IN THESE AREAS.
23. STATION/OFFSETS SHOWN FOR MITERED END SECTIONS ARE TO THE END OF THE STRUCTURE AT THE CENTERLINE OF THE PIPE
24. FOR CURB INLETS WITHIN OR ADJACENT TO PROPOSED SHARED USE PATH OR SIDEWALK THE TOPS SHALL BE SET/ADJUSTED SUCH THAT TOP OF INLET IS FLUSH WITH SURROUNDING SHARED USE PATH. EDGES ADJACENT TO CONCRETE SHARED USE PATH SHALL HAVE 1/2" EXPANSION JOINT MATERIAL. COST IN CONSIDERED INHERENT TO THE DRAINAGE STRUCTURE.
25. CONTRACTOR SHALL REPLACE ANY EXISTING SIDE STREET MARKINGS OBLITERATED DURING CONSTRUCTION.
26. ALL PROPOSED PIPE WITHIN THE RIGHT-OF-WAY SHALL BE REINFORCED CONCRETE PIPE (RCP/ERCP).
27. SOD QUANTITY INCLUDES ONLY THOSE AREAS INTENDED TO BE DISTURBED BY PROPOSED IMPROVEMENTS. OTHER DISTURBED AREAS NOT INTENDED TO BE DISTURBED, INCLUDING BUT NOT LIMITED TO STAGING AREAS, STOCKPILE AREAS, ETC., SHALL BE SODDED AT NO ADDITIONAL COST.
28. EXISTING DRIVEWAYS WITHIN THE LIMITS OF THIS PROJECT ARE TO BE REPLACED AT THE SAME LOCATION AND WIDTH, UNLESS OTHERWISE SHOWN IN THE PLANS.
29. CONTRACTOR TO NOTIFY COUNTY IMMEDIATELY IF UNSUITABLE SUBSOIL CONDITIONS ARE ENCOUNTERED.
30. CONTRACTOR SHALL BE AWARE OF EXISTING UTILITIES TO REMAIN ALONG THE CORRIDOR, CARE SHALL BE TAKEN NOT TO DAMAGE THESE FACILITIES DURING CONSTRUCTION.
31. THE CONTRACTOR SHALL BE AWARE OF THE POSSIBLE PRESENCE OF ROCK WITHIN THE PROJECT LIMITS THAT MAY BE ENCOUNTERED WHILE PERFORMING EXCAVATIONS AND UNDERGROUND INSTALLATIONS. GEOTECHNICAL REPORTS WITH BORINGS ARE INCLUDED IN THE CONTRACT DOCUMENTS FOR INFORMATIONAL PURPOSES ONLY, AS THE CONTRACTOR IS ULTIMATELY RESPONSIBLE FOR FINAL SUBSURFACE DETERMINATION. THE CONTRACTOR SHALL CONSIDER THE INCREASE IN COST FOR ALL UNDERGROUND WORK ACTIVITIES AND INCLUDE SUCH COSTS IN HIS BID. ALL COSTS ASSOCIATED WITH ENCOUNTERED ROCK OR ROCK-LIKE MATERIAL SHALL BE INCLUDED IN THE APPROPRIATE ITEMS OF WORK CONTAINED WITHIN THE CONTRACT. NO ADDITIONAL COMPENSATION WILL BE MADE.

REVISIONS				 2122 JOHNSON STREET FORT MYERS, FL 33901 EB 642 & LB 642 RYAN K. BELL, P.E. NO. 60010	LEE COUNTY PUBLIC WORKS DEPARTMENT OF TRANSPORTATION			PROJECT NOTES	SHEET NO.
DATE	DESCRIPTION	DATE	DESCRIPTION		ROAD NO.	COUNTY	FINANCIAL PROJECT ID		29
						LEE	20192030-000		



CURVE DATA: CURVE-8
 PI STA. = 195+98.75
 Δ = 4° 22' 47" (RT)
 D = 2° 43' 42"
 T = 80.30
 L = 160.52
 R = 2,100.00
 PC STA. = 195+18.45
 PT STA. = 196+78.97
 e = N/A

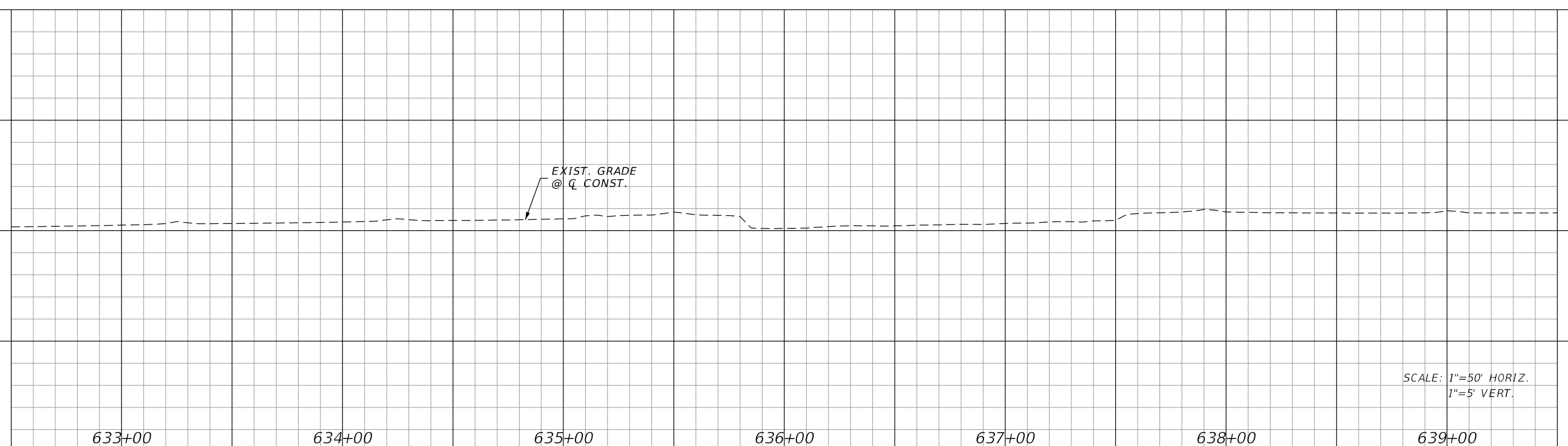
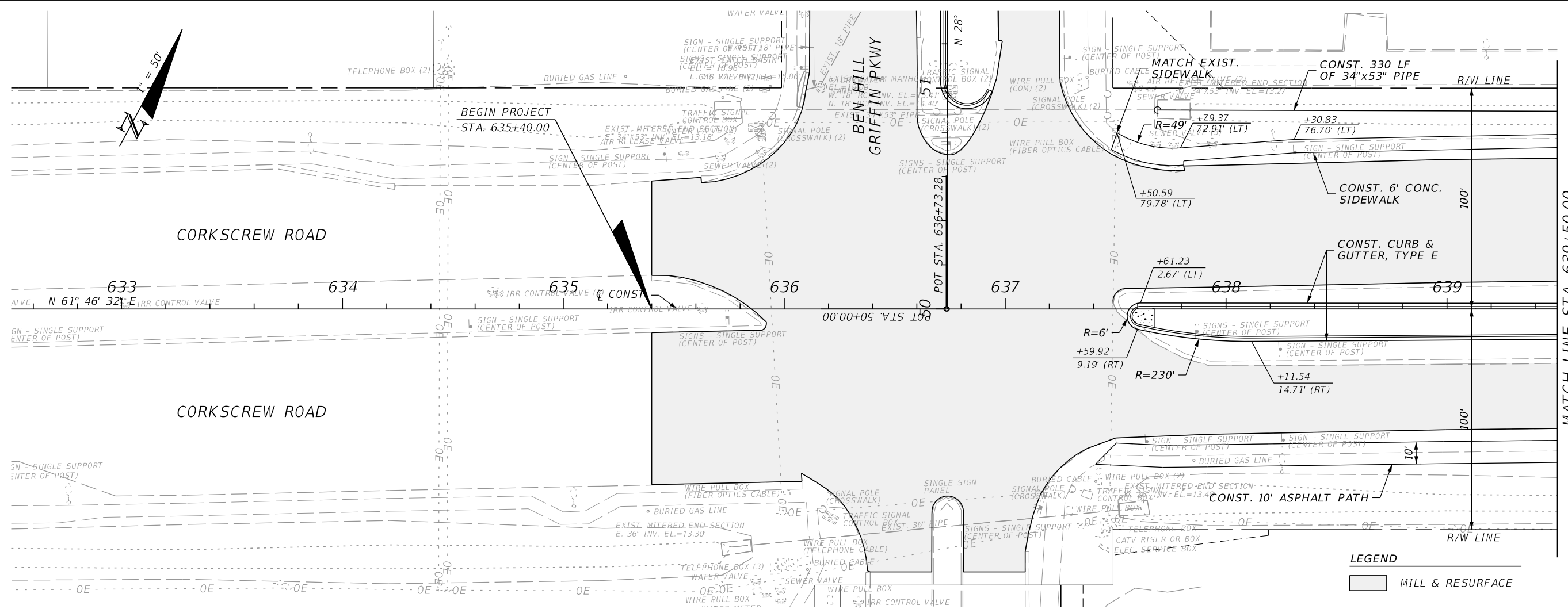
CURVE DATA: CURVE-9
 PI STA. = 198+13.59
 Δ = 3° 57' 53" (LT)
 D = 5° 43' 46"
 T = 34.61
 L = 69.20
 R = 1,000.00
 PC STA. = 197+78.97
 PT STA. = 198+48.17
 e = N/A

CURVE DATA: CURVE-10
 PI STA. = 295+80.23
 Δ = 4° 29' 37" (LT)
 D = 2° 43' 42"
 T = 82.39
 L = 164.69
 R = 2,100.00
 PC STA. = 294+97.84
 PT STA. = 296+62.53
 e = N/A

CURVE DATA: CURVE-11
 PI STA. = 298+05.40
 Δ = 4° 54' 30" (RT)
 D = 5° 43' 46"
 T = 42.86
 L = 85.67
 R = 1,000.00
 PC STA. = 297+62.54
 PT STA. = 298+48.21
 e = N/A

REVISIONS				JOHNSON ENGINEERING 2122 JOHNSON STREET FORT MYERS, FL 33901 EB 642 & LB 642 RYAN K. BELL, P.E. NO. 60010	LEE COUNTY PUBLIC WORKS DEPARTMENT OF TRANSPORTATION			SPECIAL PROFILE GRADE LINE LAYOUT	SHEET NO.
DATE	DESCRIPTION	DATE	DESCRIPTION		ROAD NO.	COUNTY	FINANCIAL PROJECT ID		
						LEE	20192030-000		30

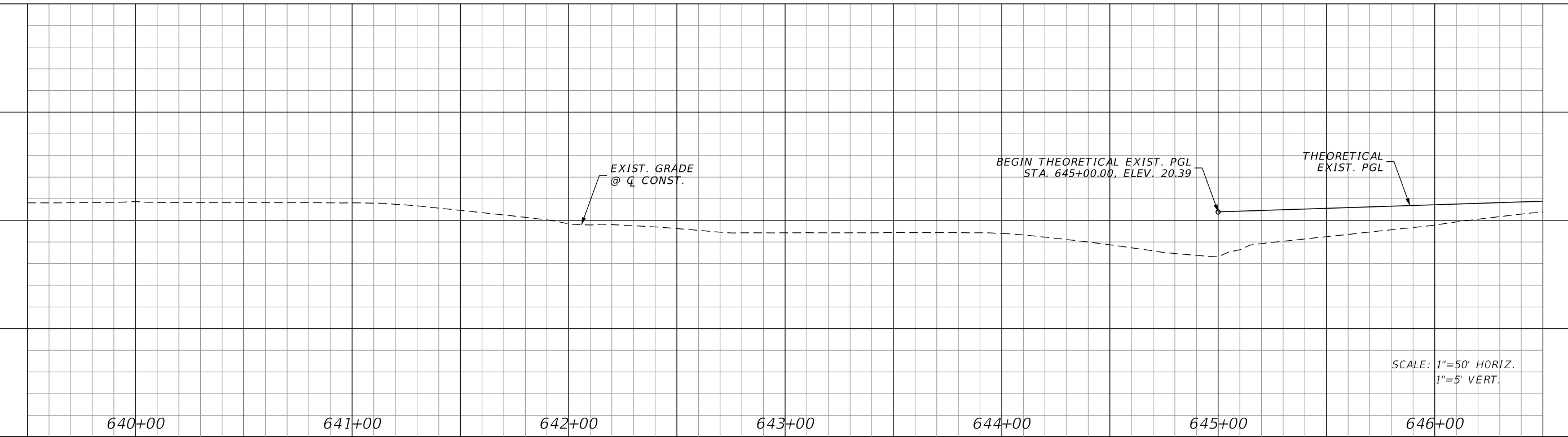
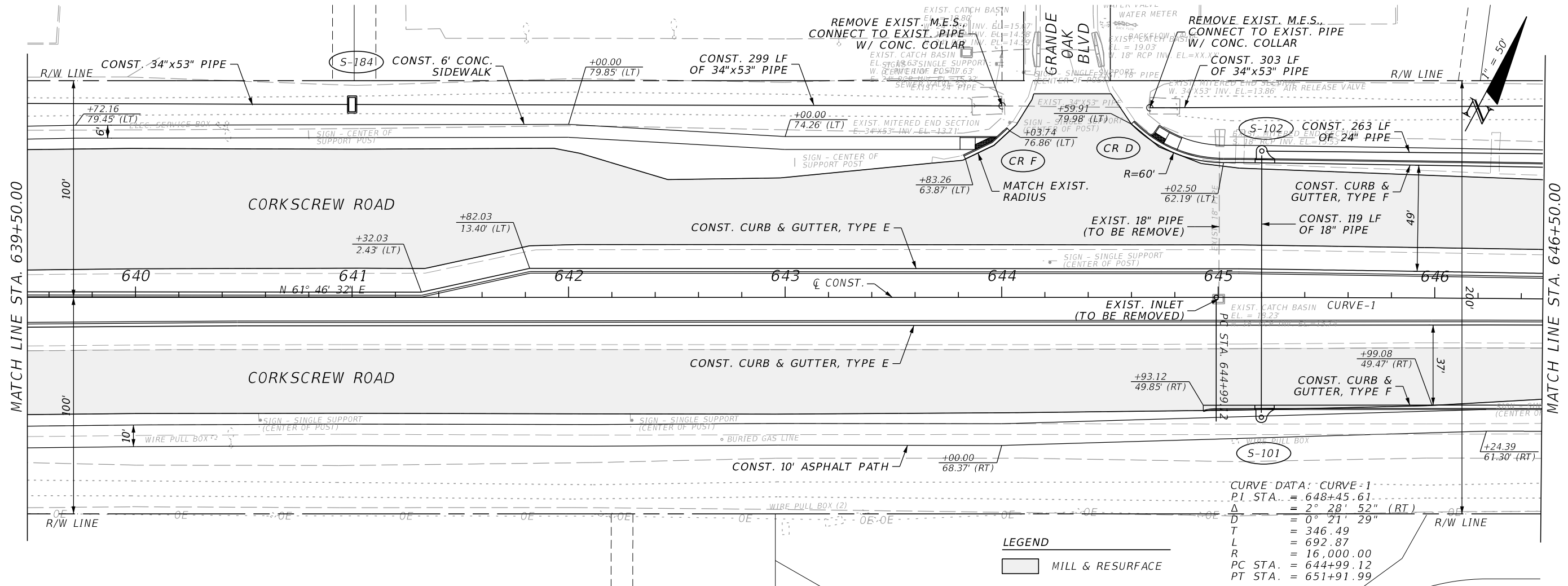
THE OFFICIAL RECORD OF THIS SHEET IS THE ELECTRONIC FILE DIGITALLY SIGNED AND SEALED UNDER RULE 61G15-23.004, F.A.C.



SCALE: 1"=50' HORIZ.
1"=5' VERT.

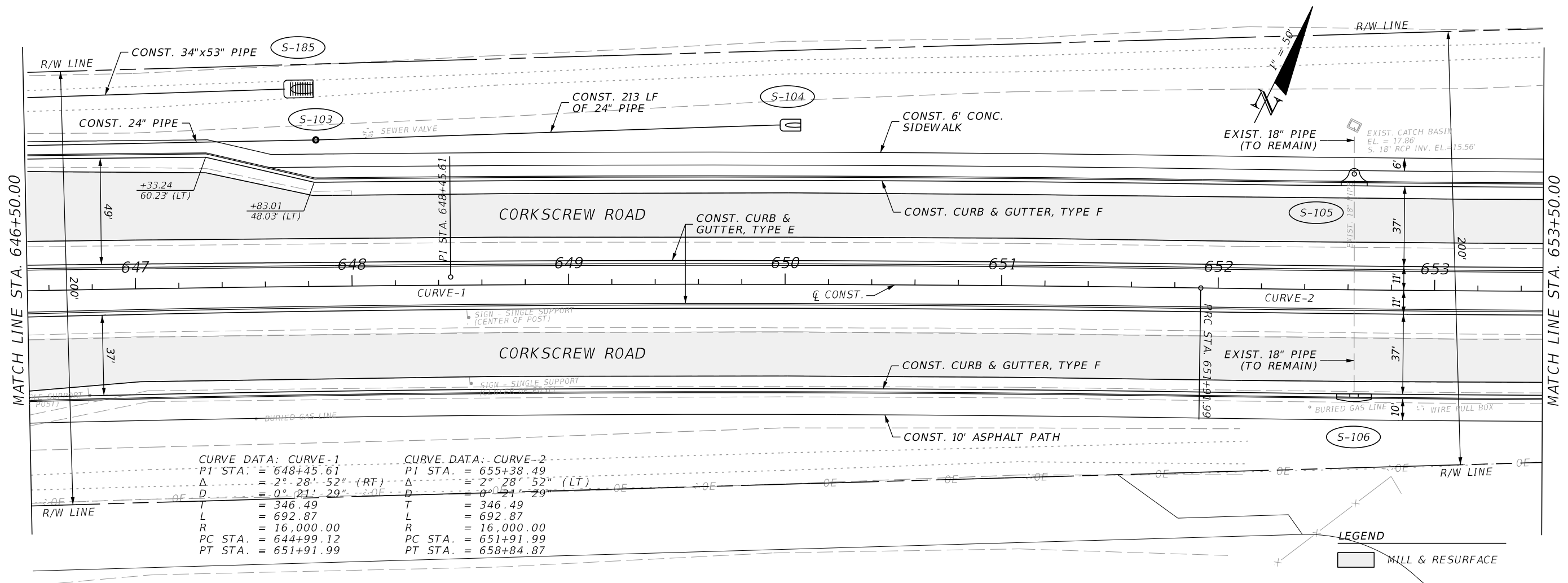
DATE		DESCRIPTION		DATE		DESCRIPTION	
JOHNSON ENGINEERING 2122 JOHNSON STREET FORT MYERS, FL 33901 EB 642 & LB 642 RYAN K. BELL, P.E. NO. 60010							
LEE COUNTY PUBLIC WORKS DEPARTMENT OF TRANSPORTATION				ROAD NO. COUNTY FINANCIAL PROJECT ID LEE 20192030-000		PLAN & PROFILE STA. 635+40 TO STA. 639+50	
REVISIONS							
SHEET NO. 31							

THE OFFICIAL RECORD OF THIS SHEET IS THE ELECTRONIC FILE DIGITALLY SIGNED AND SEALED UNDER RULE 61G15-23.004, F.A.C.

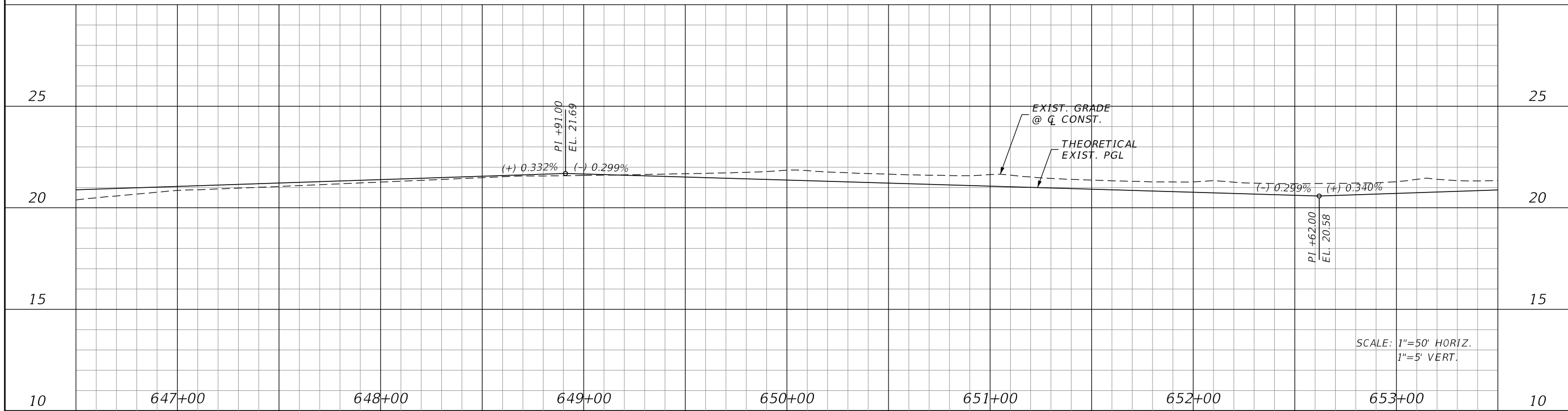


REVISIONS DATE DESCRIPTION DATE DESCRIPTION				JOHNSON ENGINEERING 2122 JOHNSON STREET FORT MYERS, FL 33901 EB 642 & LB 642 RYAN K. BELL, P.E. NO. 60010	LEE COUNTY PUBLIC WORKS DEPARTMENT OF TRANSPORTATION ROAD NO. COUNTY FINANCIAL PROJECT ID LEE 20192030-000	PLAN & PROFILE STA. 639+50 TO STA. 646+50	SHEET NO. 32

THE OFFICIAL RECORD OF THIS SHEET IS THE ELECTRONIC FILE DIGITALLY SIGNED AND SEALED UNDER RULE 61G15-23.004, F.A.C.



CURVE DATA: CURVE-1		CURVE DATA: CURVE-2	
PI STA. =	648+45.61	PI STA. =	655+38.49
Δ =	2° 28' 52" (RT)	Δ =	2° 28' 52" (LT)
D =	0° 21' 29"	D =	0° 21' 29"
T =	346.49	T =	346.49
L =	692.87	L =	692.87
R =	16,000.00	R =	16,000.00
PC STA. =	644+99.12	PC STA. =	651+91.99
PT STA. =	651+91.99	PT STA. =	658+84.87



SCALE: 1"=50' HORIZ.
1"=5' VERT.

REVISIONS			
DATE	DESCRIPTION	DATE	DESCRIPTION

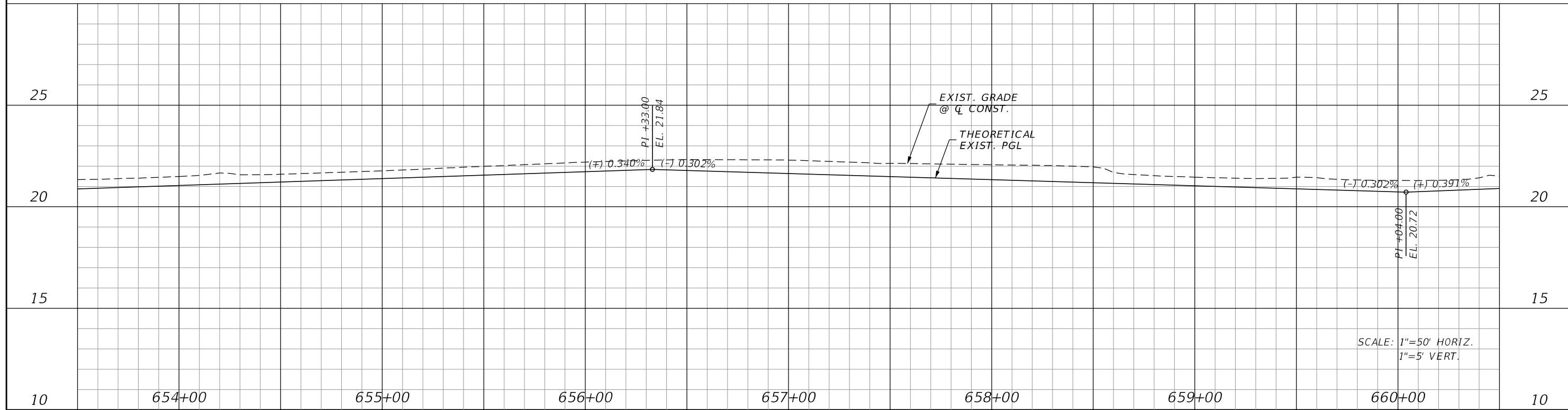
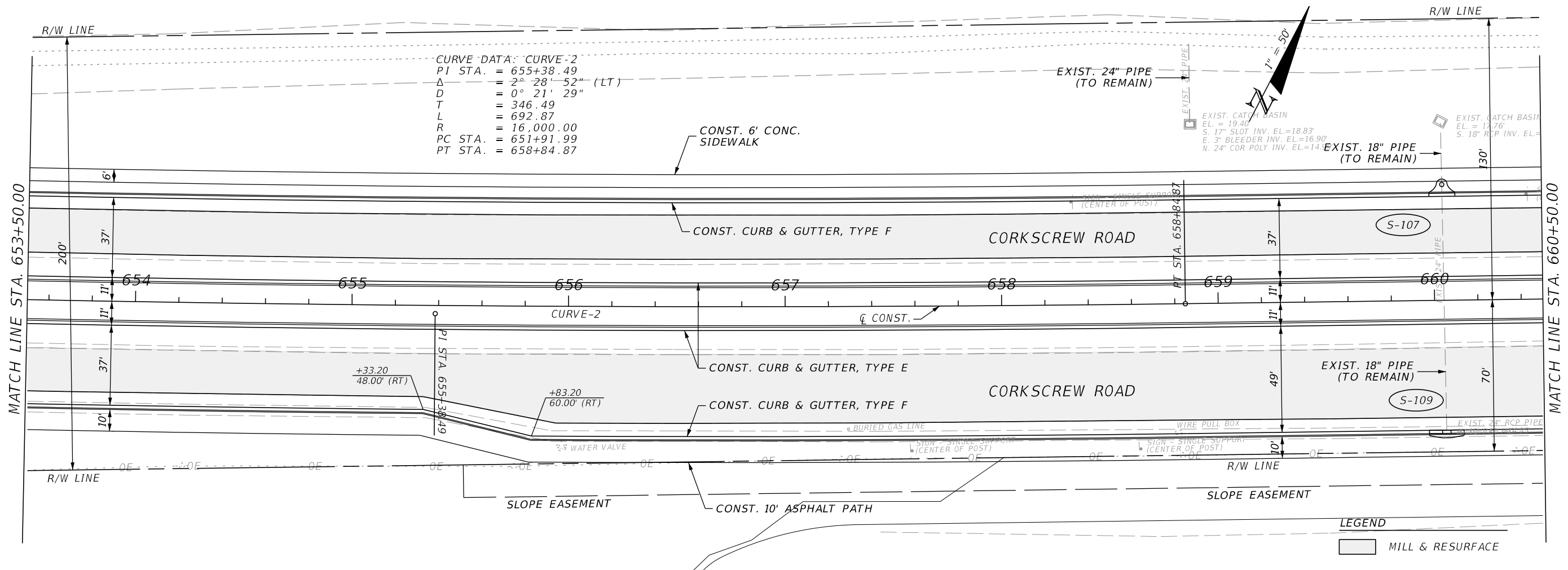
JOHNSON ENGINEERING
 2122 JOHNSON STREET
 FORT MYERS, FL 33901
 EB 642 & LB 642
 RYAN K. BELL, P.E. NO. 60010

LEE COUNTY PUBLIC WORKS DEPARTMENT OF TRANSPORTATION		
ROAD NO.	COUNTY	FINANCIAL PROJECT ID
	LEE	20192030-000

PLAN & PROFILE
STA. 646+50 TO STA. 653+50

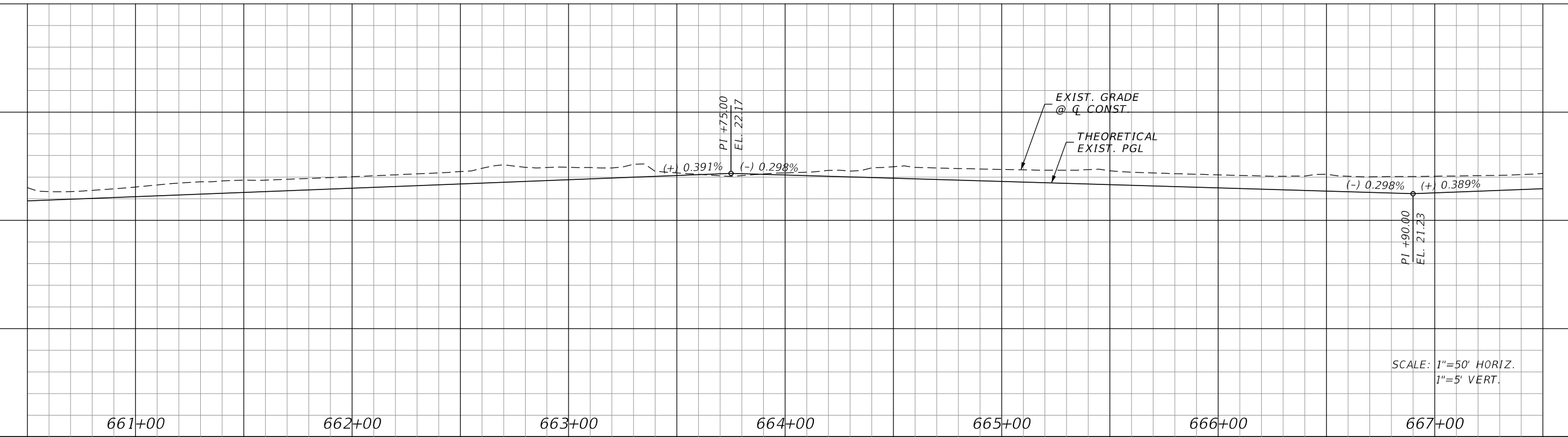
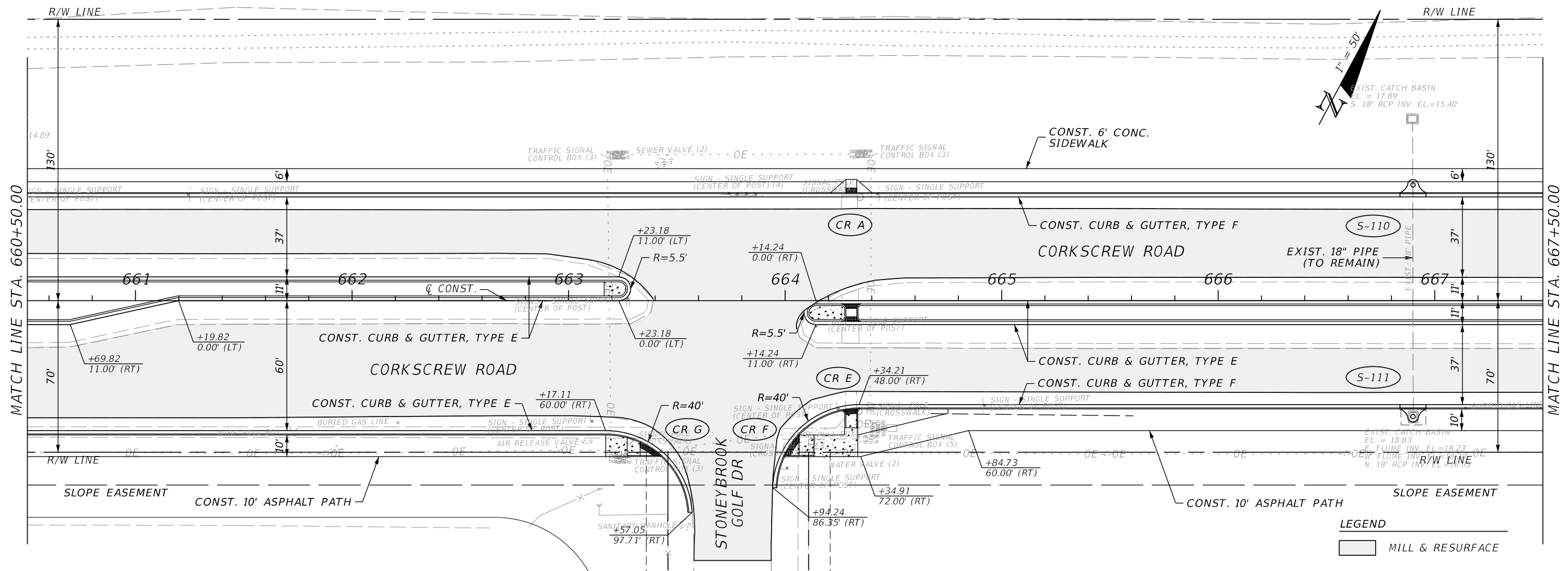
SHEET NO.
33

THE OFFICIAL RECORD OF THIS SHEET IS THE ELECTRONIC FILE DIGITALLY SIGNED AND SEALED UNDER RULE 61G15-23.004, F.A.C.



REVISIONS				JOHNSON ENGINEERING 2122 JOHNSON STREET FORT MYERS, FL 33901 EB 642 & LB 642 RYAN K. BELL, P.E. NO. 60010	LEE COUNTY PUBLIC WORKS DEPARTMENT OF TRANSPORTATION		PLAN & PROFILE STA. 653+50 TO STA. 660+50	SHEET NO. 34
DATE	DESCRIPTION	DATE	DESCRIPTION		ROAD NO.	FINANCIAL PROJECT ID		
					LEE	20192030-000		

THE OFFICIAL RECORD OF THIS SHEET IS THE ELECTRONIC FILE DIGITALLY SIGNED AND SEALED UNDER RULE 61G15-23.004, F.A.C.



REVISIONS			
DATE	DESCRIPTION	DATE	DESCRIPTION

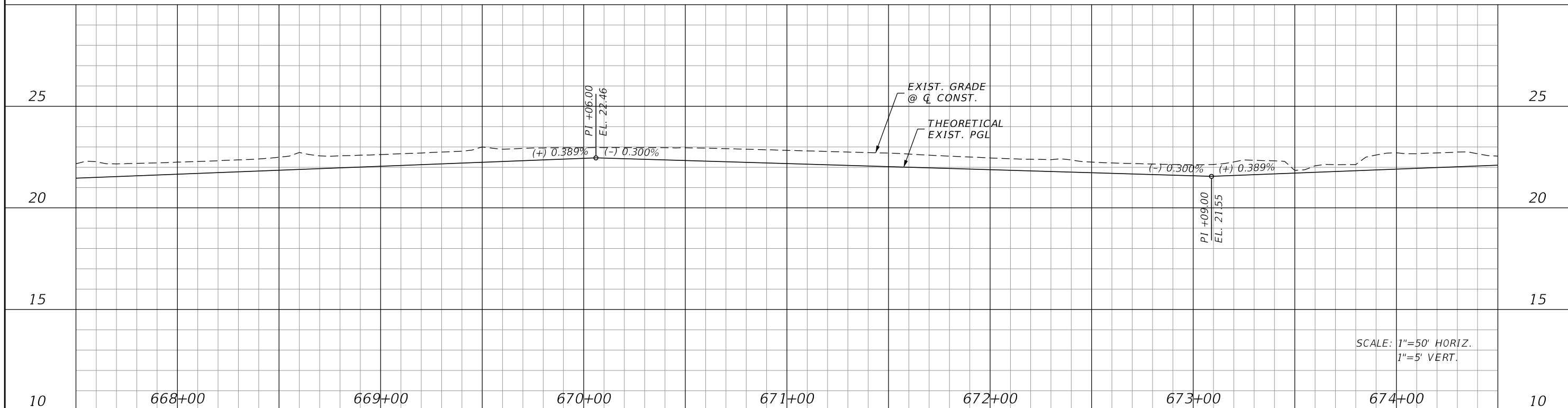
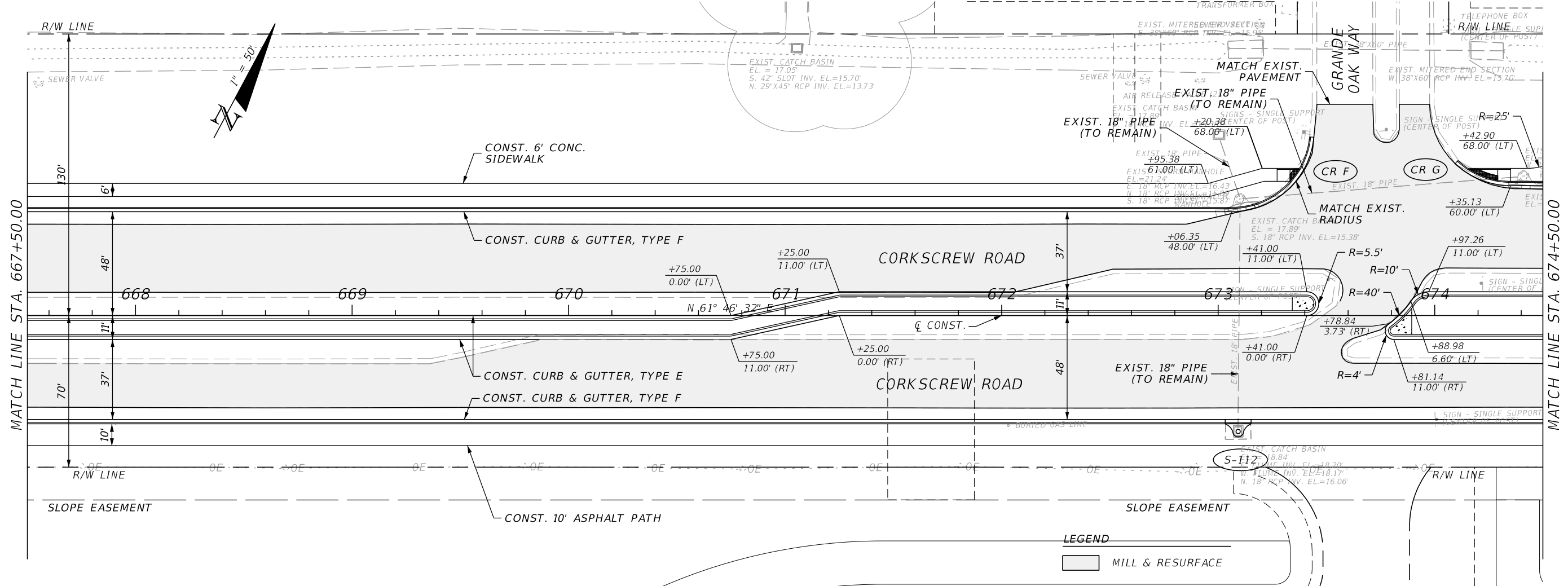
JOHNSON ENGINEERING
 2122 JOHNSON STREET
 FORT MYERS, FL 33901
 EB 642 & LB 642
 RYAN K. BELL, P.E. NO. 60010

LEE COUNTY PUBLIC WORKS DEPARTMENT OF TRANSPORTATION		
ROAD NO.	COUNTY	FINANCIAL PROJECT ID
	LEE	20192030-000

PLAN & PROFILE
STA. 660+50 TO STA. 667+50

SHEET NO.
35

THE OFFICIAL RECORD OF THIS SHEET IS THE ELECTRONIC FILE DIGITALLY SIGNED AND SEALED UNDER RULE 61G15-23.004, F.A.C.



REVISIONS			
DATE	DESCRIPTION	DATE	DESCRIPTION

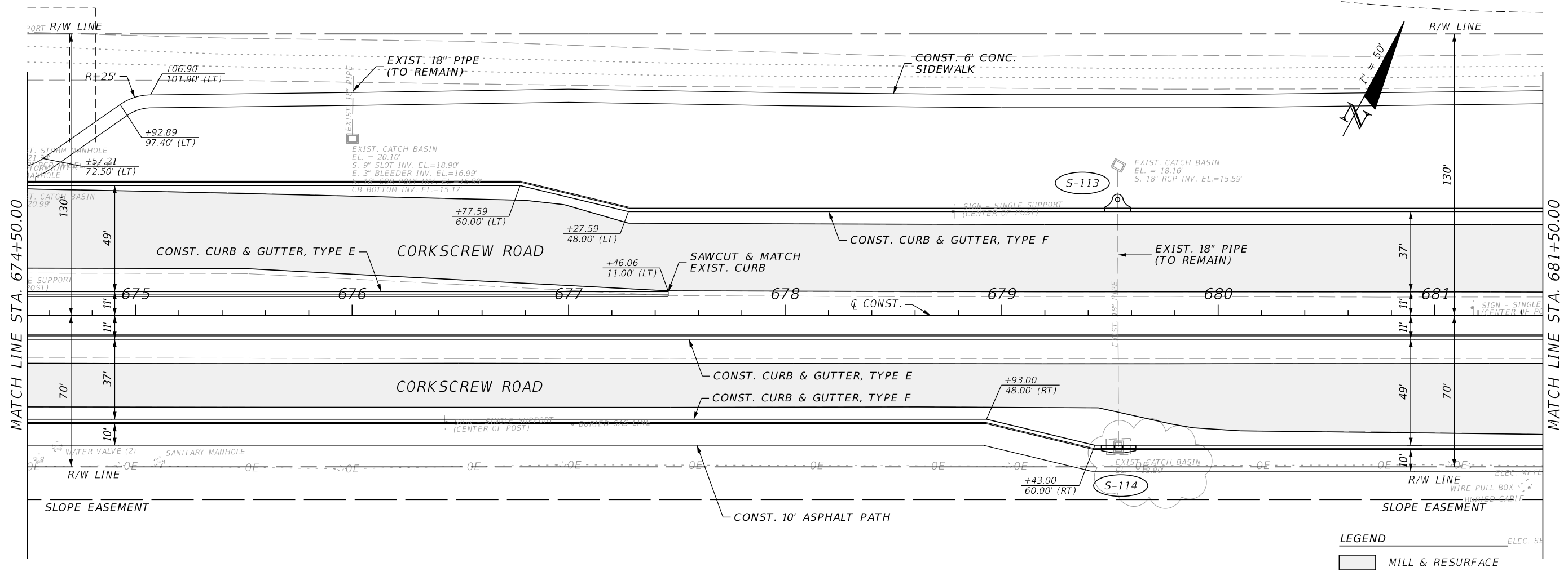
JOHNSON ENGINEERING
 2122 JOHNSON STREET
 FORT MYERS, FL 33901
 EB 642 & LB 642
 RYAN K. BELL, P.E. NO. 60010

LEE COUNTY PUBLIC WORKS DEPARTMENT OF TRANSPORTATION		
ROAD NO.	COUNTY	FINANCIAL PROJECT ID
	LEE	20192030-000

PLAN & PROFILE
STA. 667+50 TO STA. 674+50

SHEET NO.
36

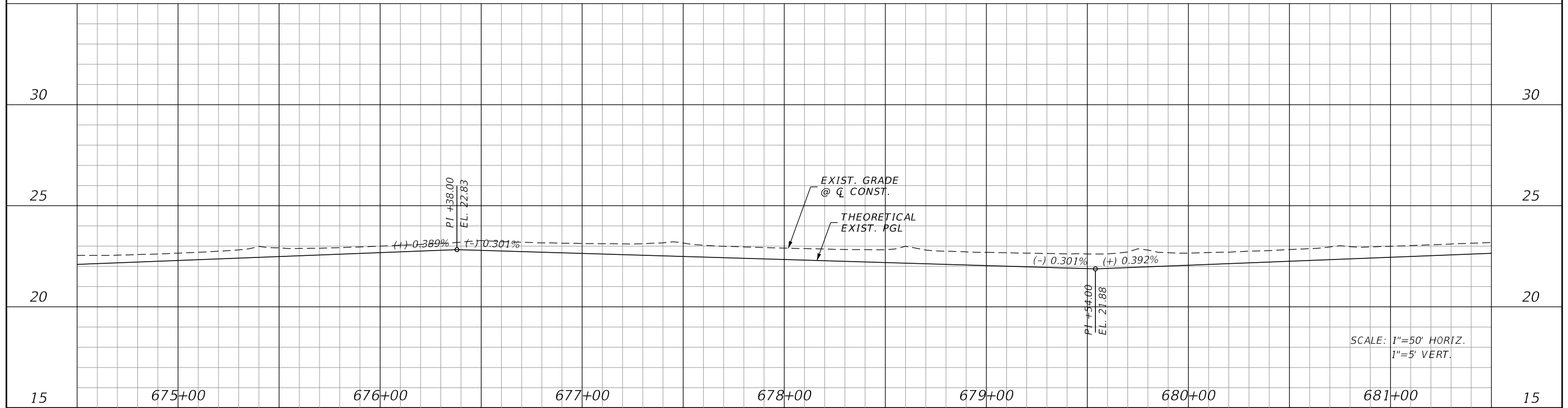
THE OFFICIAL RECORD OF THIS SHEET IS THE ELECTRONIC FILE DIGITALLY SIGNED AND SEALED UNDER RULE 61G15-23.004, F.A.C.



MATCH LINE STA. 674+50.00

MATCH LINE STA. 681+50.00

LEGEND
 MILL & RESURFACE



SCALE: 1"=50' HORIZ.
 1"=5' VERT.

REVISIONS			
DATE	DESCRIPTION	DATE	DESCRIPTION

JOHNSON ENGINEERING
 2122 JOHNSON STREET
 FORT MYERS, FL 33901
 EB 642 & LB 642
 RYAN K. BELL, P.E. NO. 60010

LEE COUNTY PUBLIC WORKS DEPARTMENT OF TRANSPORTATION		
ROAD NO.	COUNTY	FINANCIAL PROJECT ID
	LEE	20192030-000

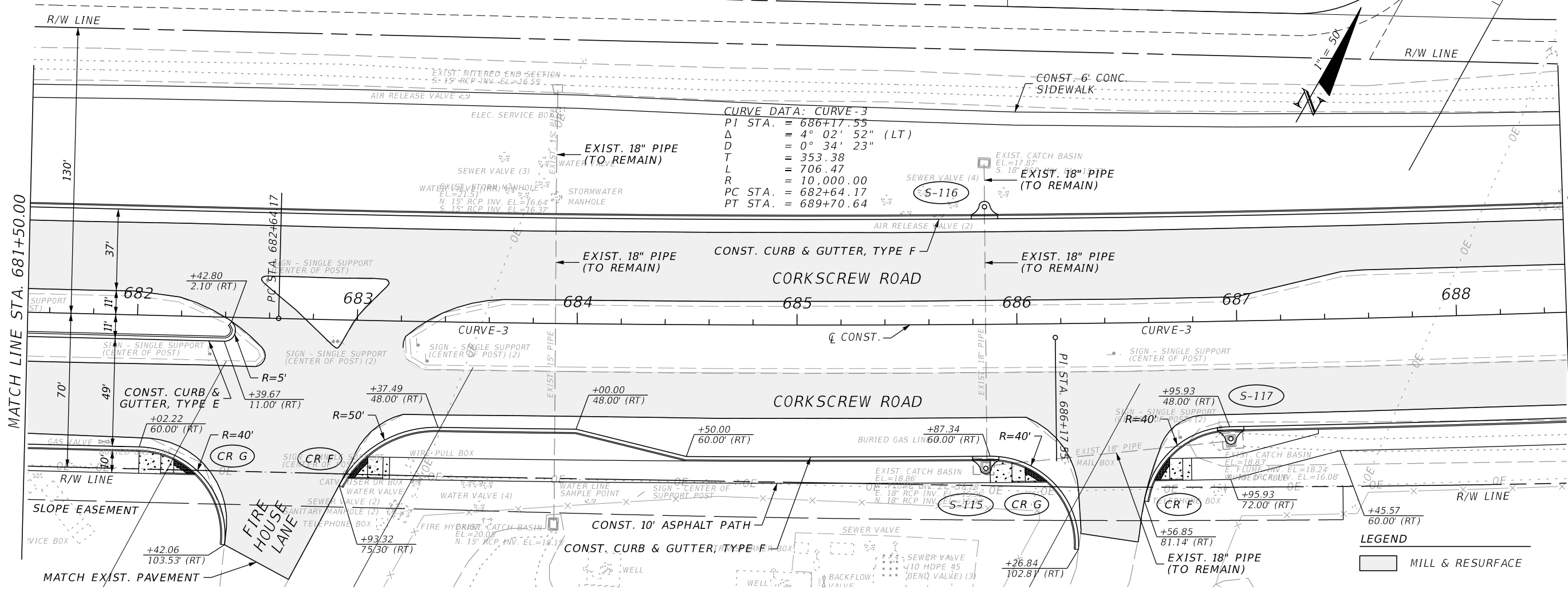
PLAN & PROFILE
STA. 674+50 TO STA. 681+50

SHEET NO.
37

THE OFFICIAL RECORD OF THIS SHEET IS THE ELECTRONIC FILE DIGITALLY SIGNED AND SEALED UNDER RULE 61G15-23.004, F.A.C.

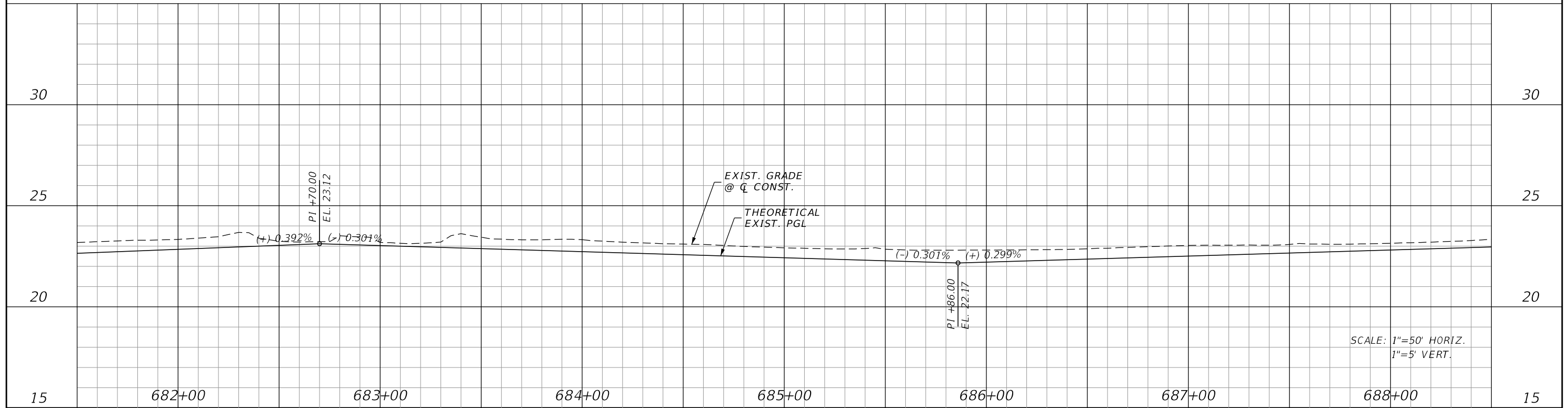
MATCH LINE STA. 681+50.00

MATCH LINE STA. 688+50.00



CURVE DATA: CURVE-3
 PI STA. = 686+17.55
 Δ = 4° 02' 52" (LT)
 D = 0° 34' 23"
 T = 353.38
 L = 706.47
 R = 10,000.00
 PC STA. = 682+64.17
 PT STA. = 689+70.64

LEGEND
 [Hatched Box] MILL & RESURFACE



SCALE: 1"=50' HORIZ.
 1"=5' VERT.

REVISIONS			
DATE	DESCRIPTION	DATE	DESCRIPTION

JOHNSON ENGINEERING
 2122 JOHNSON STREET
 FORT MYERS, FL 33901
 EB 642 & LB 642
 RYAN K. BELL, P.E. NO. 60010

LEE COUNTY PUBLIC WORKS DEPARTMENT OF TRANSPORTATION		
ROAD NO.	COUNTY	FINANCIAL PROJECT ID
	LEE	20192030-000

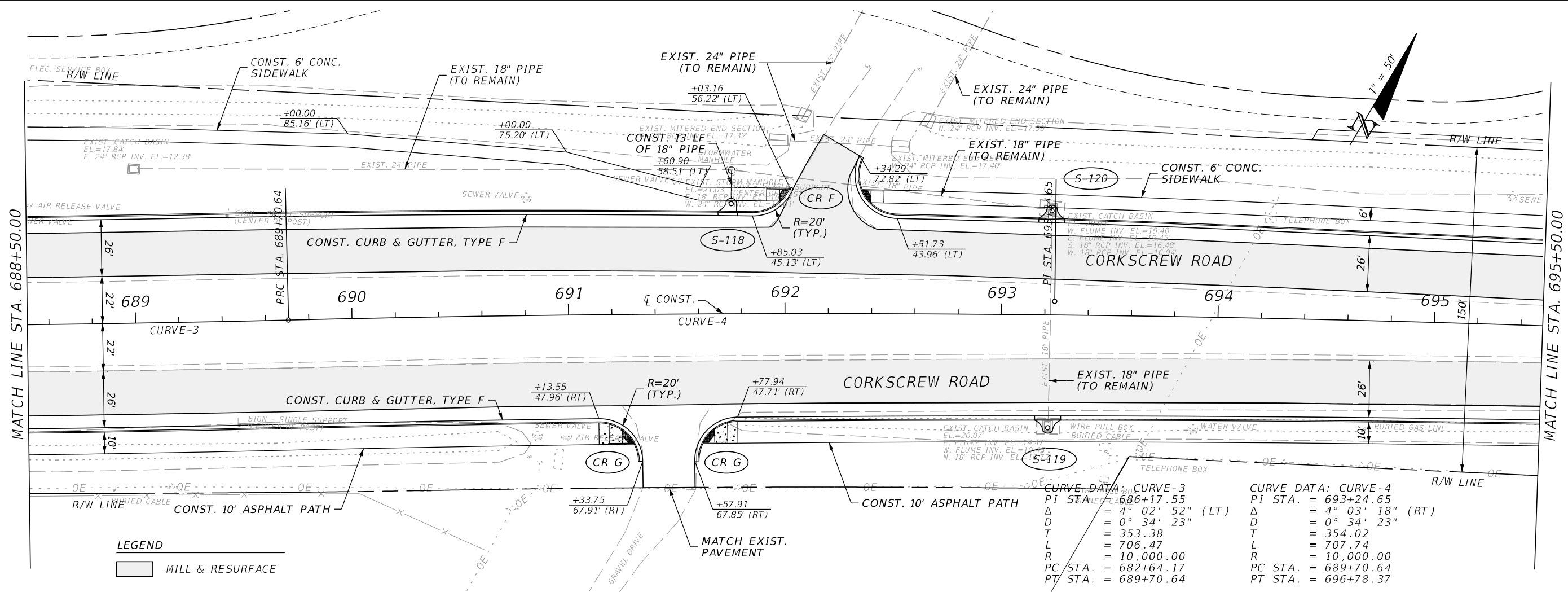
PLAN & PROFILE
STA. 681+50 TO STA. 688+50

SHEET NO.
 38

THE OFFICIAL RECORD OF THIS SHEET IS THE ELECTRONIC FILE DIGITALLY SIGNED AND SEALED UNDER RULE 61G15-23.004, F.A.C.

MATCH LINE STA. 688+50.00

MATCH LINE STA. 695+50.00



LEGEND
 MILL & RESURFACE

STATION	EXIST. GRADE @ Q CONST.	THEORETICAL EXIST. PGL
689+00		
690+00		
691+00		
692+00		
693+00		
694+00		
695+00		



REVISIONS			
DATE	DESCRIPTION	DATE	DESCRIPTION

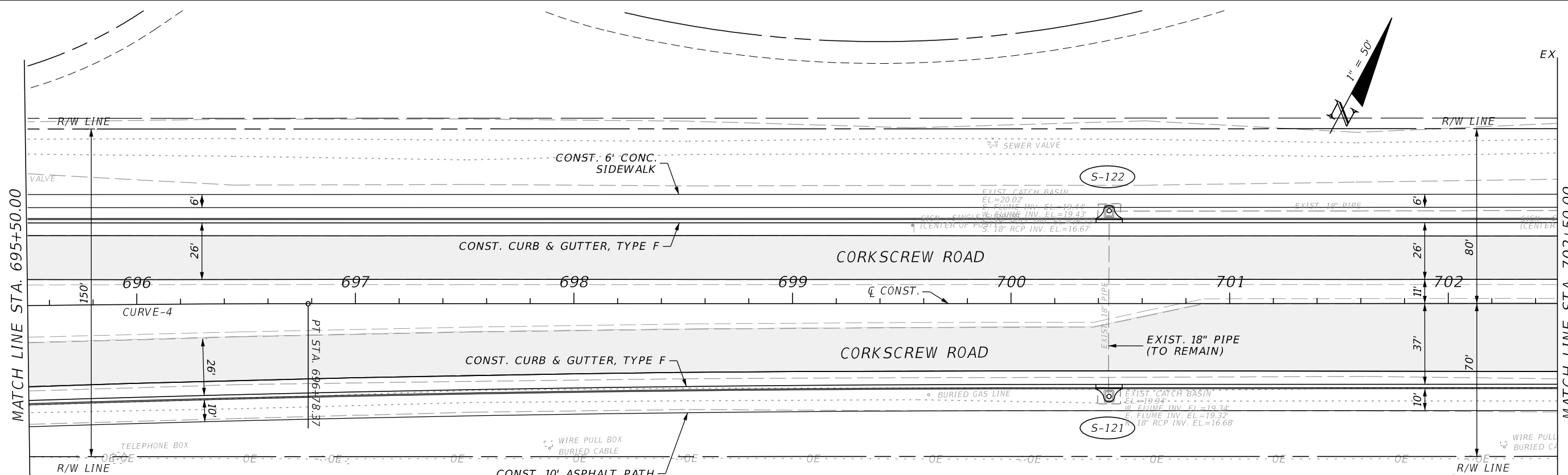
JOHNSON ENGINEERING
 2122 JOHNSON STREET
 FORT MYERS, FL 33901
 EB 642 & LB 642
 RYAN K. BELL, P.E. NO. 60010

LEE COUNTY PUBLIC WORKS DEPARTMENT OF TRANSPORTATION		
ROAD NO.	COUNTY	FINANCIAL PROJECT ID
	LEE	20192030-000

PLAN & PROFILE
STA. 688+50 TO STA. 695+50

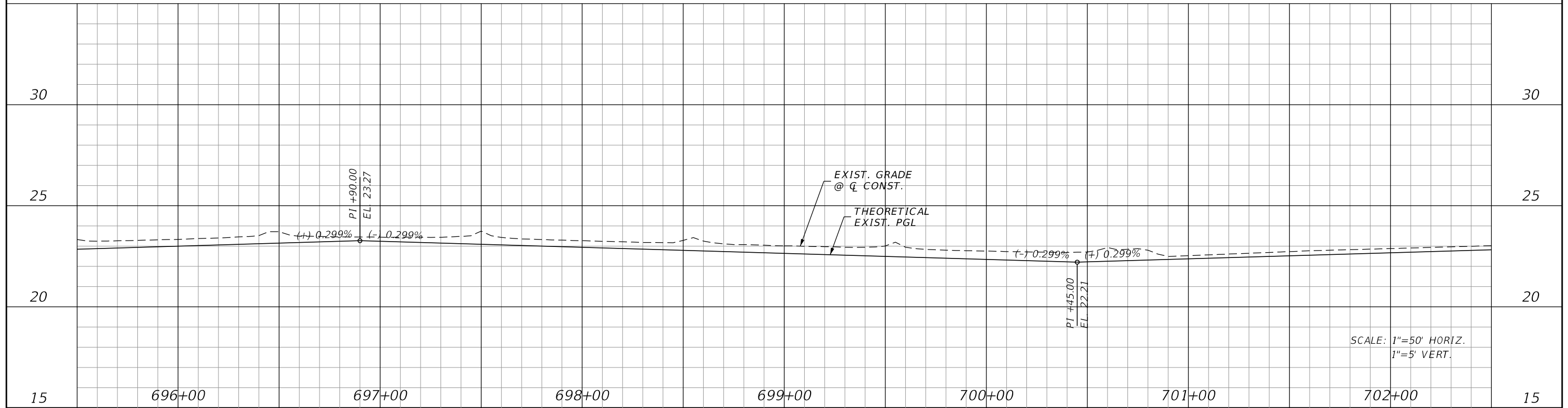
SHEET NO.
39

THE OFFICIAL RECORD OF THIS SHEET IS THE ELECTRONIC FILE DIGITALLY SIGNED AND SEALED UNDER RULE 61G15-23.004, F.A.C.



CURVE DATA: CURVE-4
 PI STA. = 693+24.65
 Δ = 4° 03' 18" (RT)
 D = 0° 34' 23"
 T = 354.02
 L = 707.74
 R = 10,000.00
 PC STA. = 689+70.64
 PT STA. = 696+78.37

LEGEND
 [Hatched Box] MILL & RESURFACE



SCALE: 1"=50' HORIZ.
 1"=5' VERT.

REVISIONS			
DATE	DESCRIPTION	DATE	DESCRIPTION

JOHNSON ENGINEERING
 2122 JOHNSON STREET
 FORT MYERS, FL 33901
 EB 642 & LB 642
 RYAN K. BELL, P.E. NO. 60010

LEE COUNTY PUBLIC WORKS DEPARTMENT OF TRANSPORTATION		
ROAD NO.	COUNTY	FINANCIAL PROJECT ID
	LEE	20192030-000

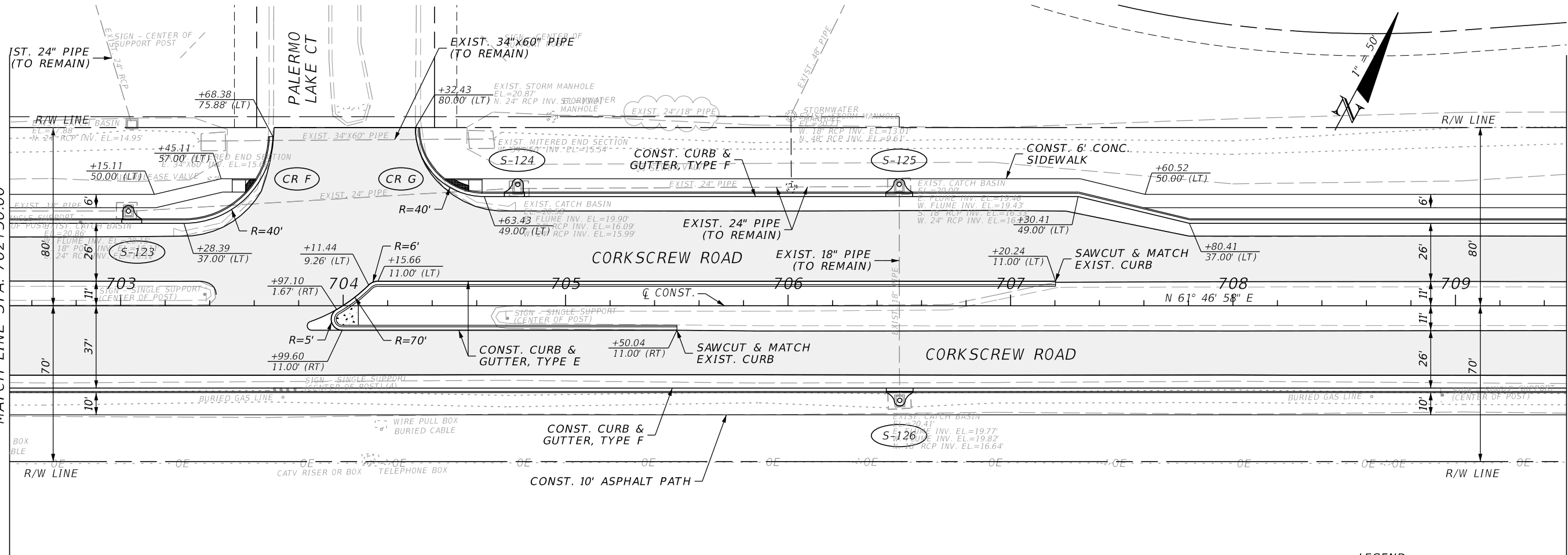
PLAN & PROFILE
STA. 695+50 TO STA. 702+50

SHEET NO.
 40

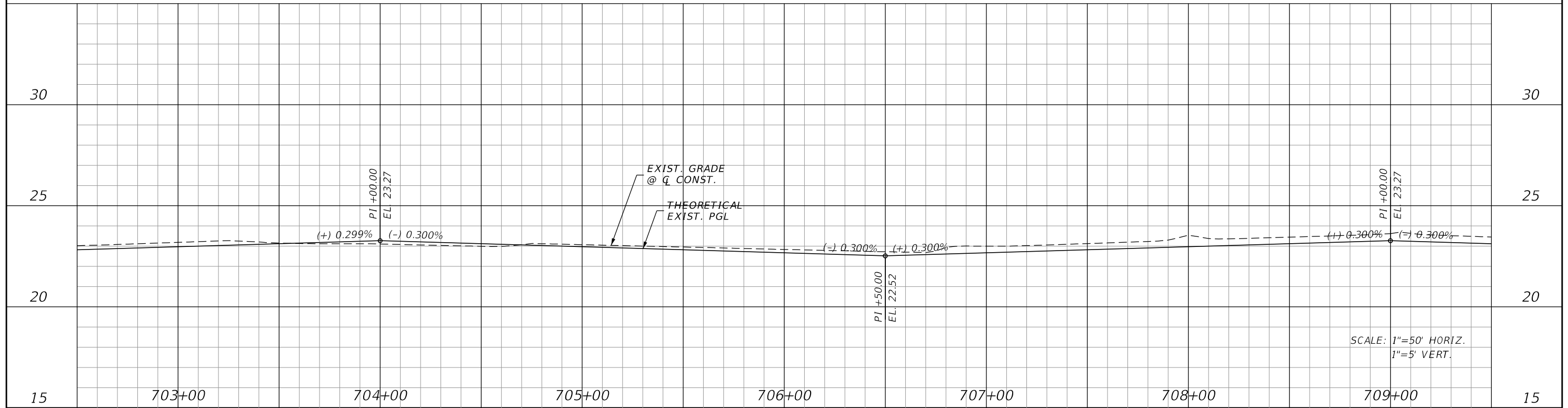
THE OFFICIAL RECORD OF THIS SHEET IS THE ELECTRONIC FILE DIGITALLY SIGNED AND SEALED UNDER RULE 61G15-23.004, F.A.C.

MATCH LINE STA. 702+50.00

MATCH LINE STA. 709+50.00



LEGEND
 MILL & RESURFACE



SCALE: 1"=50' HORIZ.
 1"=5' VERT.

REVISIONS			
DATE	DESCRIPTION	DATE	DESCRIPTION

JOHNSON ENGINEERING
 2122 JOHNSON STREET
 FORT MYERS, FL 33901
 EB 642 & LB 642
 RYAN K. BELL, P.E. NO. 60010

LEE COUNTY PUBLIC WORKS DEPARTMENT OF TRANSPORTATION		
ROAD NO.	COUNTY	FINANCIAL PROJECT ID
	LEE	20192030-000

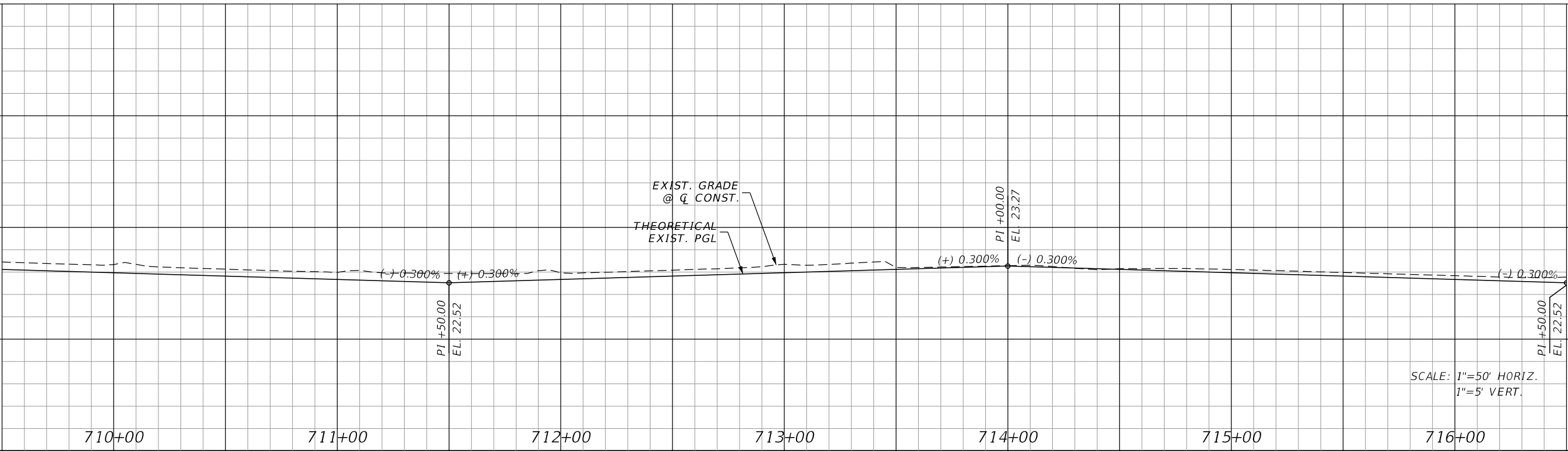
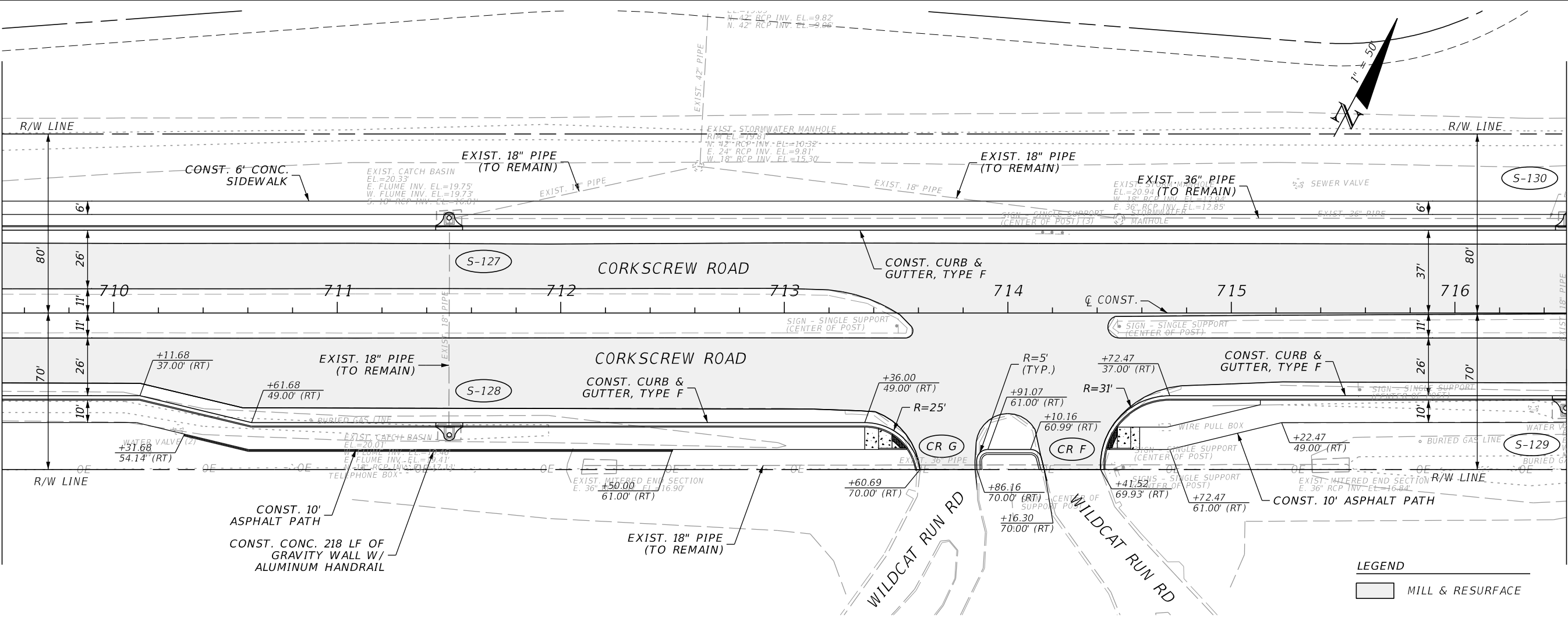
PLAN & PROFILE
STA. 702+50 TO STA. 709+50

SHEET NO.
 41

THE OFFICIAL RECORD OF THIS SHEET IS THE ELECTRONIC FILE DIGITALLY SIGNED AND SEALED UNDER RULE 61G15-23.004, F.A.C.

MATCH LINE STA. 709+50.00

MATCH LINE STA. 716+50.00



LEGEND
 MILL & RESURFACE

SCALE: 1"=50' HORIZ.
 1"=5' VERT.

REVISIONS			
DATE	DESCRIPTION	DATE	DESCRIPTION

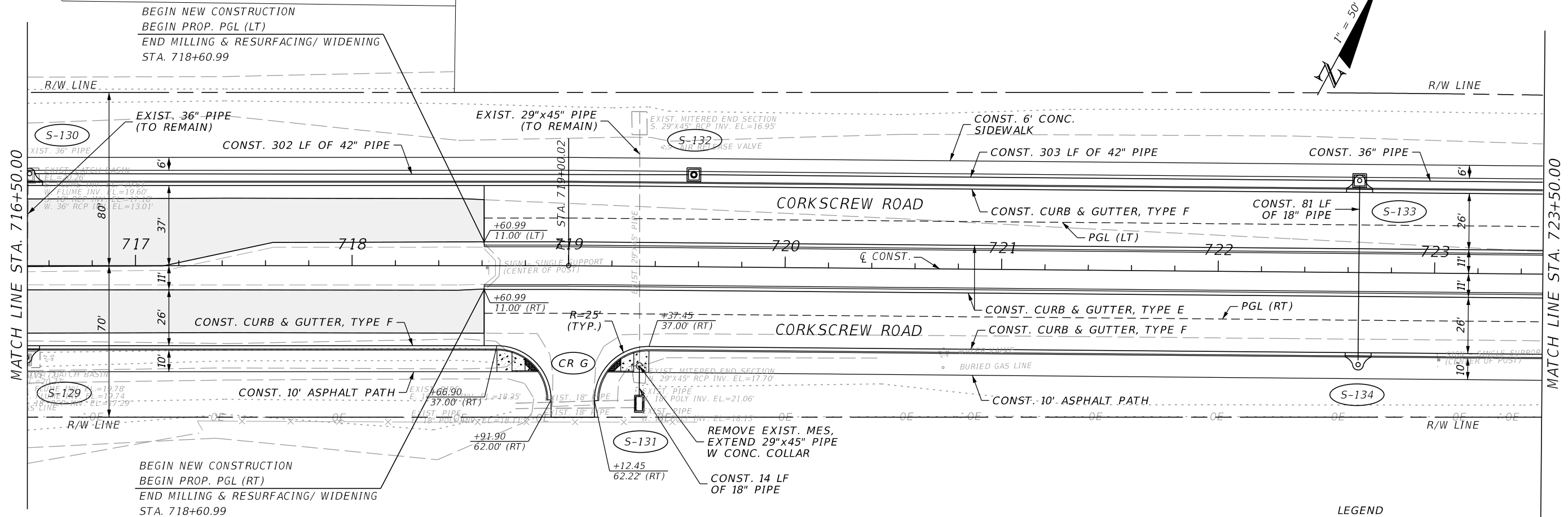
JOHNSON ENGINEERING
 2122 JOHNSON STREET
 FORT MYERS, FL 33901
 EB 642 & LB 642
 RYAN K. BELL, P.E. NO. 60010

LEE COUNTY PUBLIC WORKS DEPARTMENT OF TRANSPORTATION		
ROAD NO.	COUNTY	FINANCIAL PROJECT ID
	LEE	20192030-000

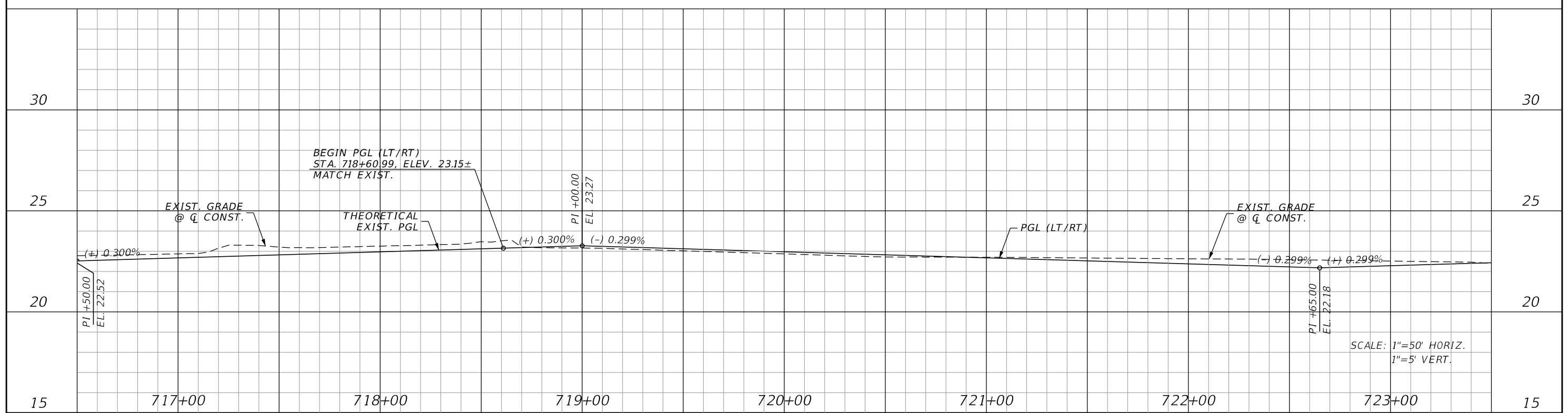
PLAN & PROFILE
STA. 709+50 TO STA. 716+50

SHEET NO.
 42

THE OFFICIAL RECORD OF THIS SHEET IS THE ELECTRONIC FILE DIGITALLY SIGNED AND SEALED UNDER RULE 61G15-23.004, F.A.C.



LEGEND
 MILL & RESURFACE



REVISIONS			
DATE	DESCRIPTION	DATE	DESCRIPTION

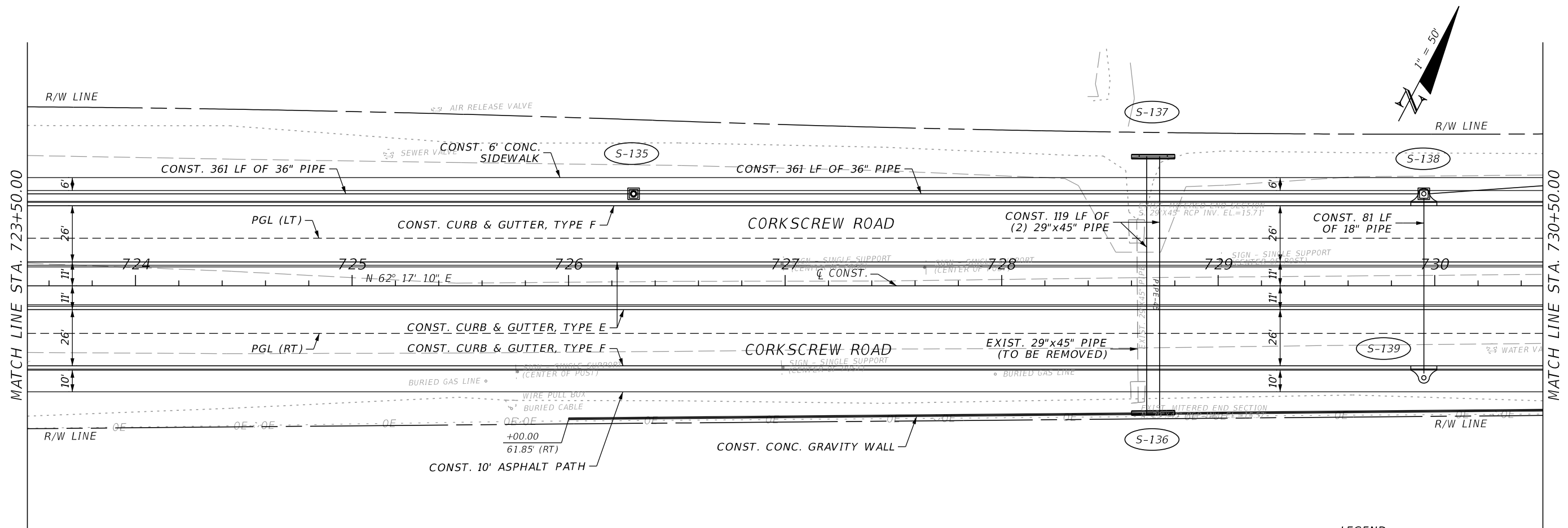
JOHNSON ENGINEERING
 2122 JOHNSON STREET
 FORT MYERS, FL 33901
 EB 642 & LB 642
 RYAN K. BELL, P.E. NO. 60010

LEE COUNTY PUBLIC WORKS DEPARTMENT OF TRANSPORTATION		
ROAD NO.	COUNTY	FINANCIAL PROJECT ID
	LEE	20192030-000

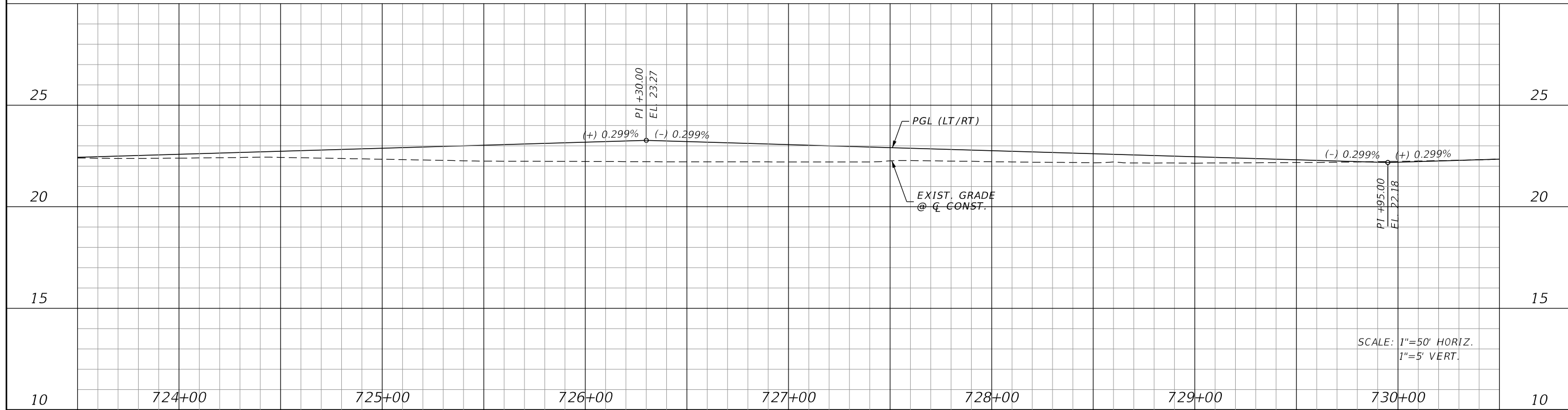
PLAN & PROFILE
STA. 716+50 TO STA. 723+50

SHEET NO.
 43

THE OFFICIAL RECORD OF THIS SHEET IS THE ELECTRONIC FILE DIGITALLY SIGNED AND SEALED UNDER RULE 61G15-23.004, F.A.C.

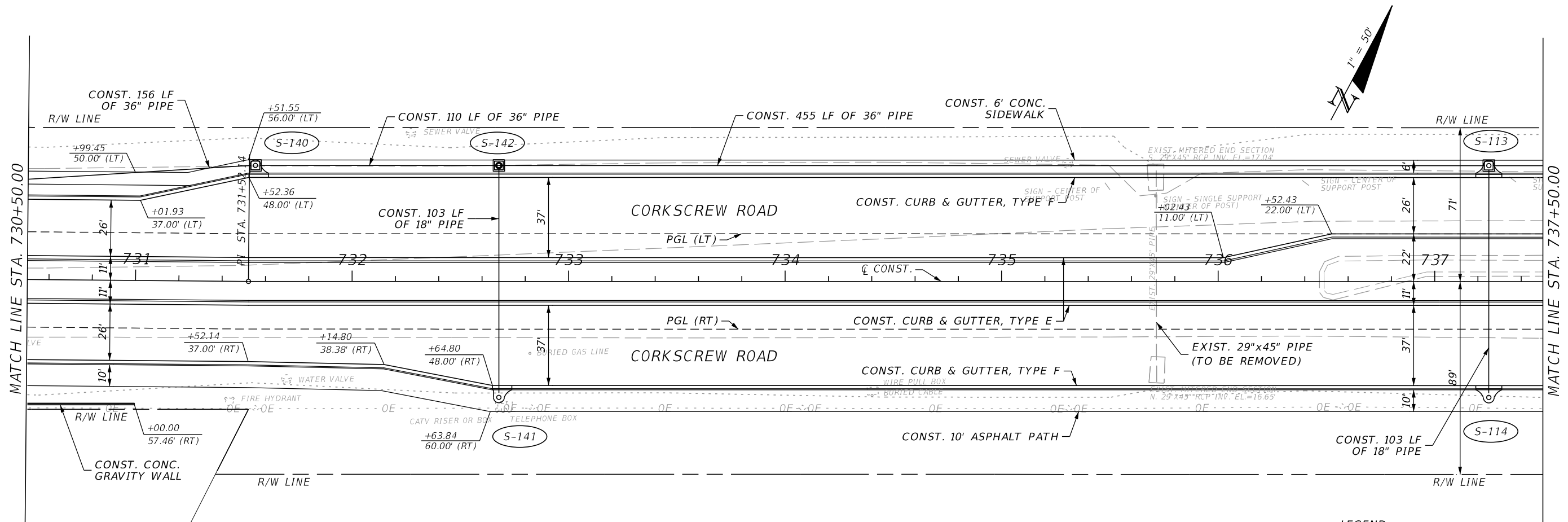


LEGEND
 MILL & RESURFACE



REVISIONS				JOHNSON ENGINEERING 2122 JOHNSON STREET FORT MYERS, FL 33901 EB 642 & LB 642 RYAN K. BELL, P.E. NO. 60010	LEE COUNTY PUBLIC WORKS DEPARTMENT OF TRANSPORTATION		PLAN & PROFILE STA. 723+50 TO STA. 730+50	SHEET NO. 44
DATE	DESCRIPTION	DATE	DESCRIPTION		ROAD NO.	FINANCIAL PROJECT ID		
					LEE	20192030-000		

THE OFFICIAL RECORD OF THIS SHEET IS THE ELECTRONIC FILE DIGITALLY SIGNED AND SEALED UNDER RULE 61G15-23.004, F.A.C.



LEGEND
 MILL & RESURFACE

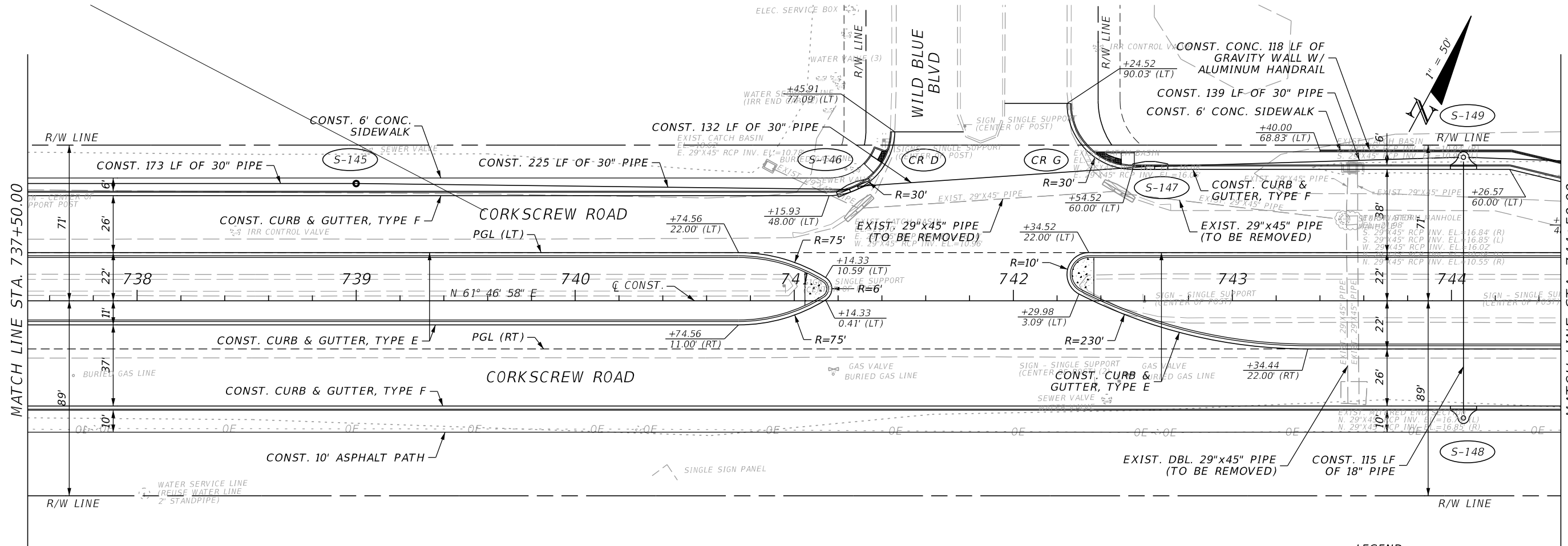


REVISIONS				JOHNSON ENGINEERING 2122 JOHNSON STREET FORT MYERS, FL 33901 EB 642 & LB 642 RYAN K. BELL, P.E. NO. 60010	LEE COUNTY PUBLIC WORKS DEPARTMENT OF TRANSPORTATION			PLAN & PROFILE STA. 730+50 TO STA. 737+50	SHEET NO. 45
DATE	DESCRIPTION	DATE	DESCRIPTION		ROAD NO.	COUNTY	FINANCIAL PROJECT ID		
					LEE	20192030-000			

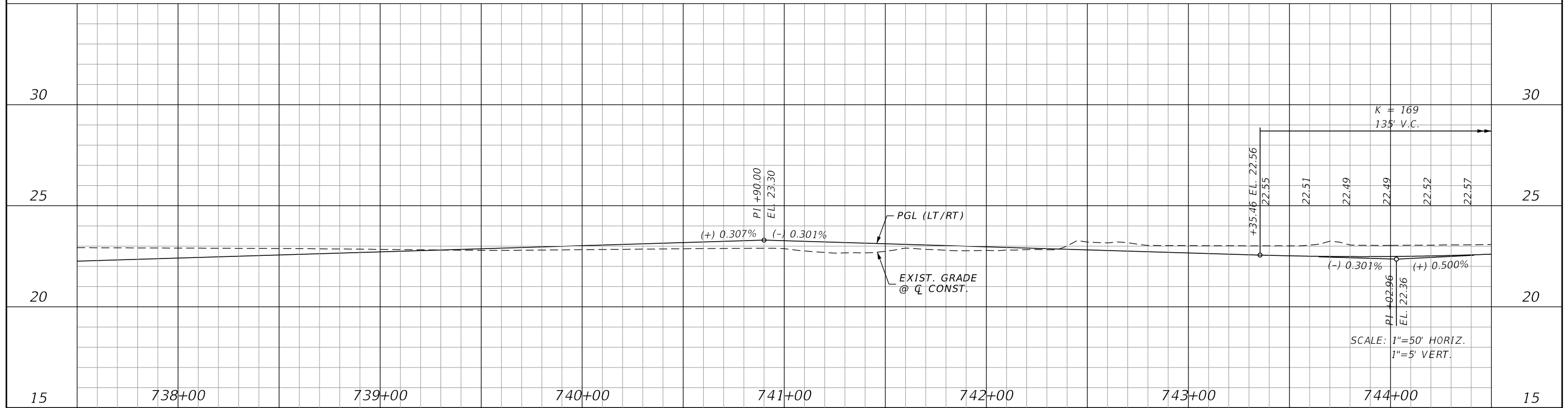
THE OFFICIAL RECORD OF THIS SHEET IS THE ELECTRONIC FILE DIGITALLY SIGNED AND SEALED UNDER RULE 61G15-23.004, F.A.C.

MATCH LINE STA. 737+50.00

MATCH LINE STA. 744+50.00



LEGEND
 MILL & RESURFACE



SCALE: 1"=50' HORIZ.
 1"=5' VERT.

REVISIONS			
DATE	DESCRIPTION	DATE	DESCRIPTION

JOHNSON ENGINEERING
 2122 JOHNSON STREET
 FORT MYERS, FL 33901
 EB 642 & LB 642
 RYAN K. BELL, P.E. NO. 60010

LEE COUNTY PUBLIC WORKS DEPARTMENT OF TRANSPORTATION		
ROAD NO.	COUNTY	FINANCIAL PROJECT ID
	LEE	20192030-000

PLAN & PROFILE
STA. 737+50 TO STA. 744+50

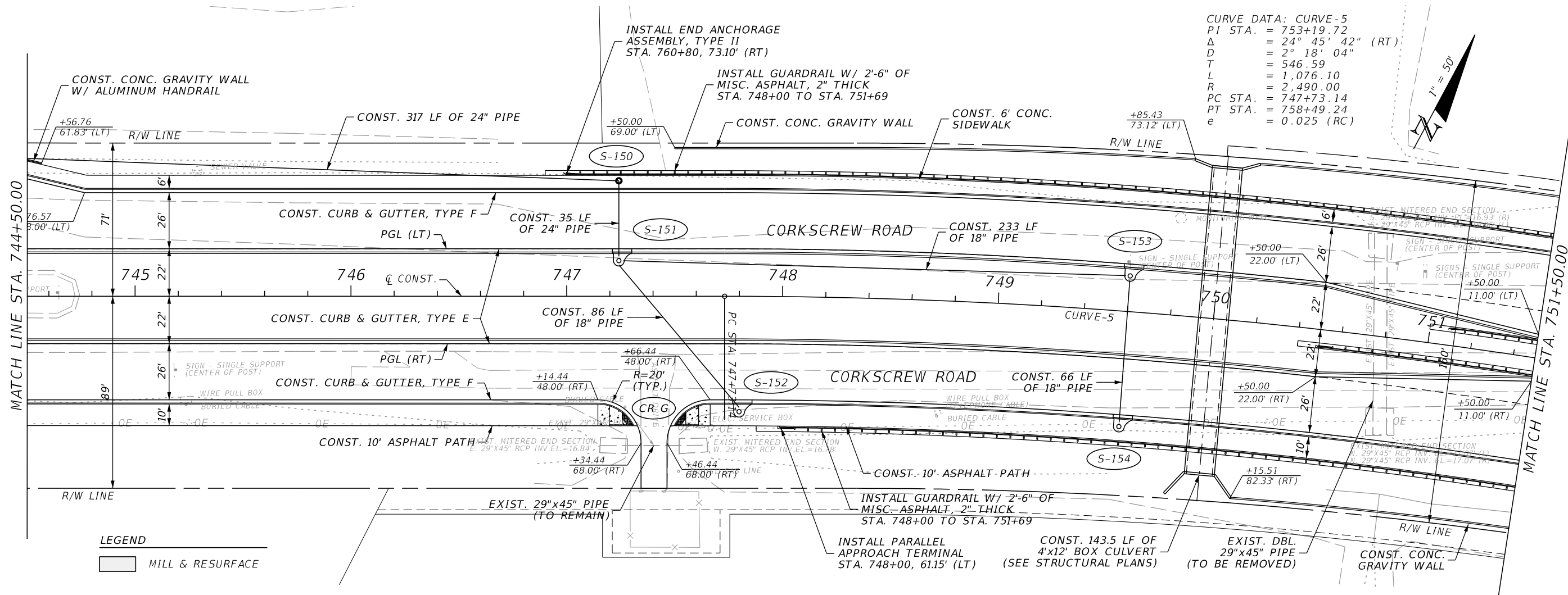
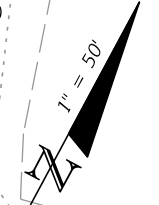
SHEET NO.
46

THE OFFICIAL RECORD OF THIS SHEET IS THE ELECTRONIC FILE DIGITALLY SIGNED AND SEALED UNDER RULE 61G15-23.004, F.A.C.

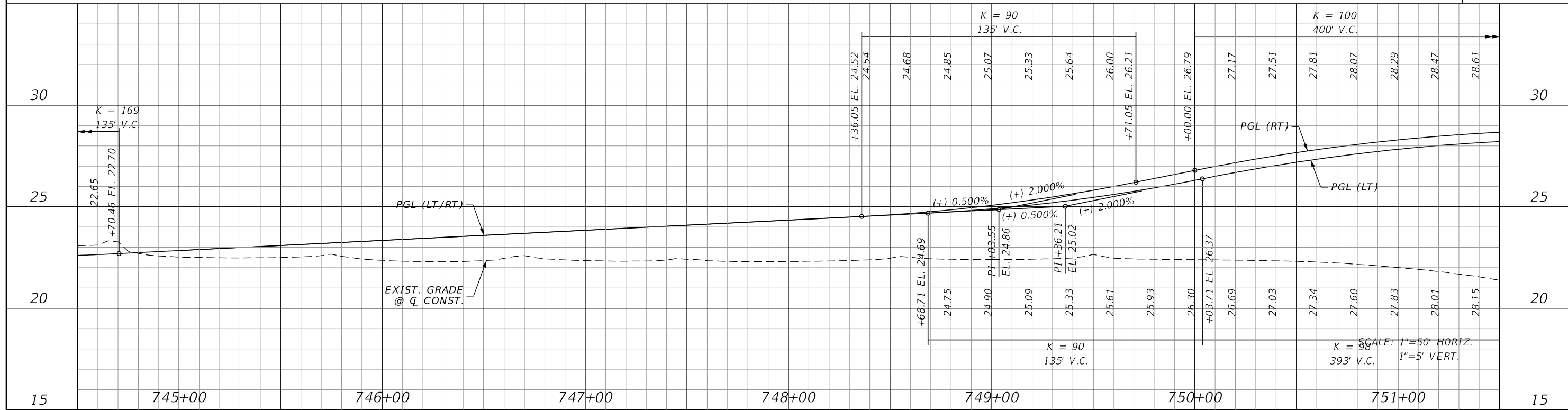
MATCH LINE STA. 744+50.00

MATCH LINE STA. 751+50.00

CURVE DATA: CURVE-5
 PI STA. = 753+19.72
 Δ = 24° 45' 42" (RT)
 D = 2° 18' 04"
 T = 546.59
 L = 1,076.10
 R = 2,490.00
 PC STA. = 747+73.14
 PT STA. = 758+49.24
 e = 0.025 (RC)



LEGEND
 MILL & RESURFACE



REVISIONS			
DATE	DESCRIPTION	DATE	DESCRIPTION

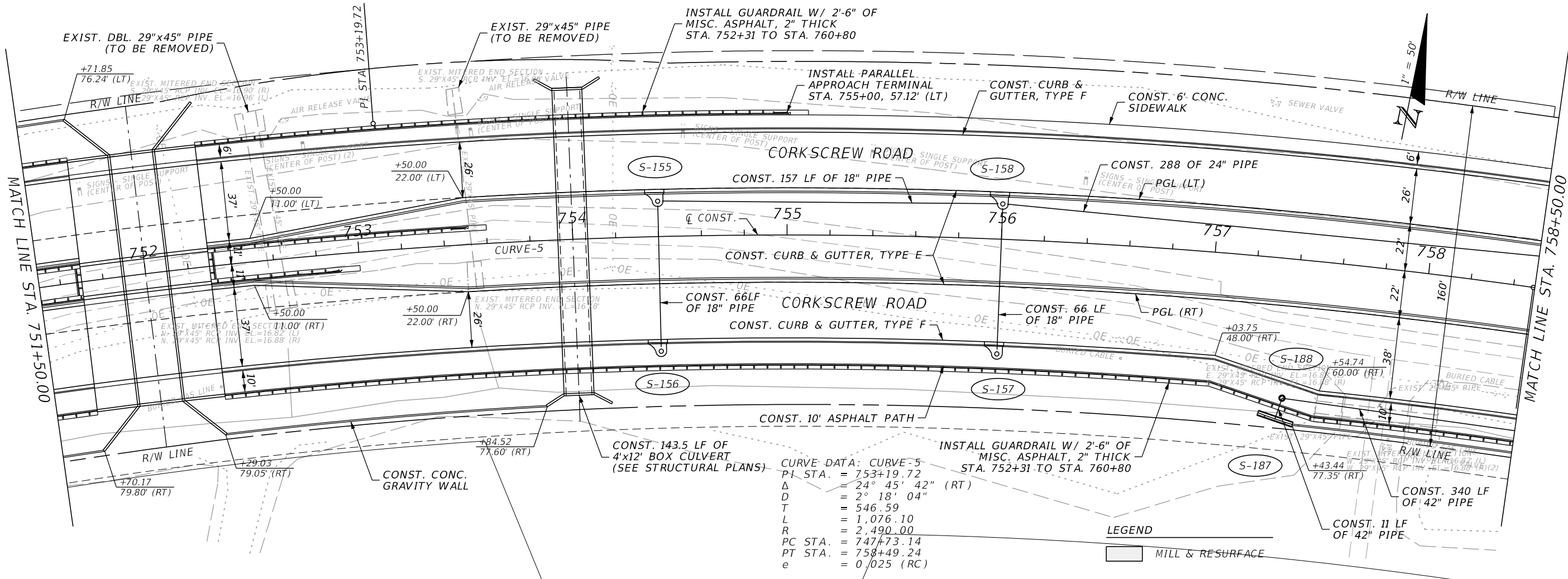
JOHNSON ENGINEERING
 2122 JOHNSON STREET
 FORT MYERS, FL 33901
 EB 642 & LB 642
 RYAN K. BELL, P.E. NO. 60010

LEE COUNTY PUBLIC WORKS DEPARTMENT OF TRANSPORTATION		
ROAD NO.	COUNTY	FINANCIAL PROJECT ID
	LEE	20192030-000

PLAN & PROFILE
STA. 744+50 TO STA. 751+50

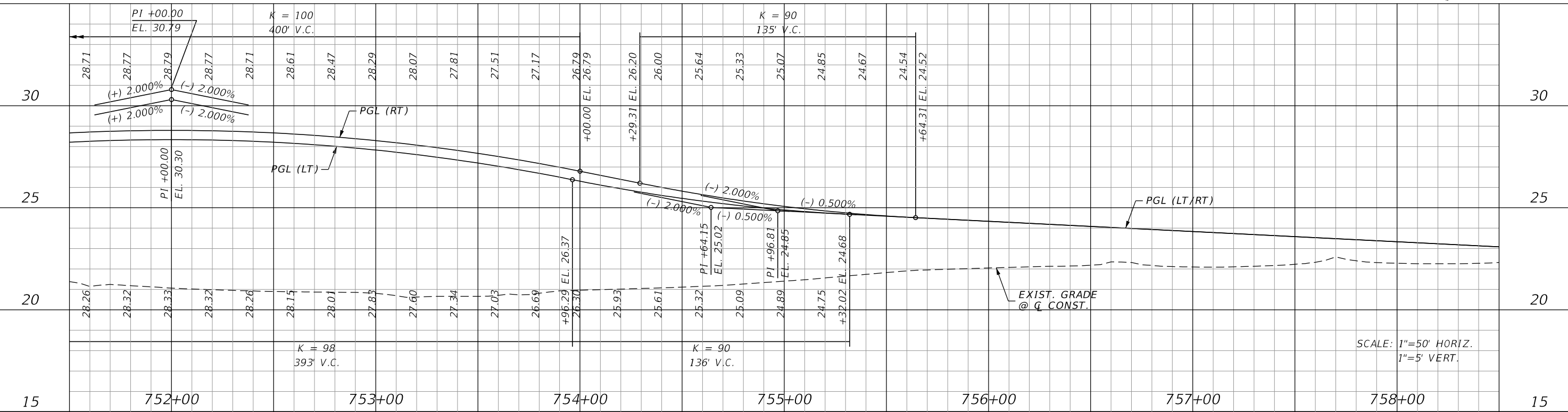
SHEET NO. 47

THE OFFICIAL RECORD OF THIS SHEET IS THE ELECTRONIC FILE DIGITALLY SIGNED AND SEALED UNDER RULE 61G15-23.004, F.A.C.



CURVE DATA: CURVE-5
 PI STA. = 753+19.72
 Δ = 24° 45' 42" (RT)
 D = 2° 18' 04"
 T = 546.59
 L = 1,076.10
 R = 2,490.00
 PC STA. = 747+73.14
 PT STA. = 758+49.24
 e = 0.025 (RC)

LEGEND
 [Symbol] MILL & RESURFACE



SCALE: 1"=50' HORIZ.
 1"=5' VERT.

REVISIONS			
DATE	DESCRIPTION	DATE	DESCRIPTION

JOHNSON ENGINEERING
 2122 JOHNSON STREET
 FORT MYERS, FL 33901
 EB 642 & LB 642
 RYAN K. BELL, P.E. NO. 60010

LEE COUNTY PUBLIC WORKS DEPARTMENT OF TRANSPORTATION		
ROAD NO.	COUNTY	FINANCIAL PROJECT ID
	LEE	20192030-000

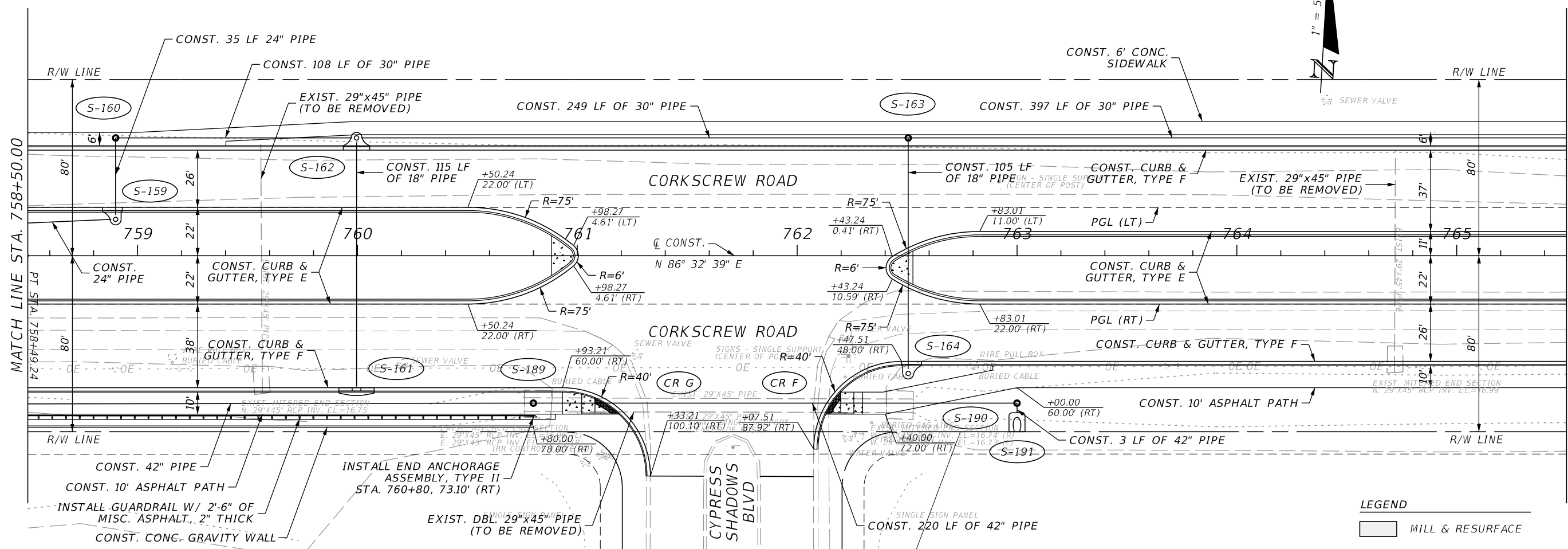
PLAN & PROFILE
STA. 758+50 TO STA. 757+50

SHEET NO.
48

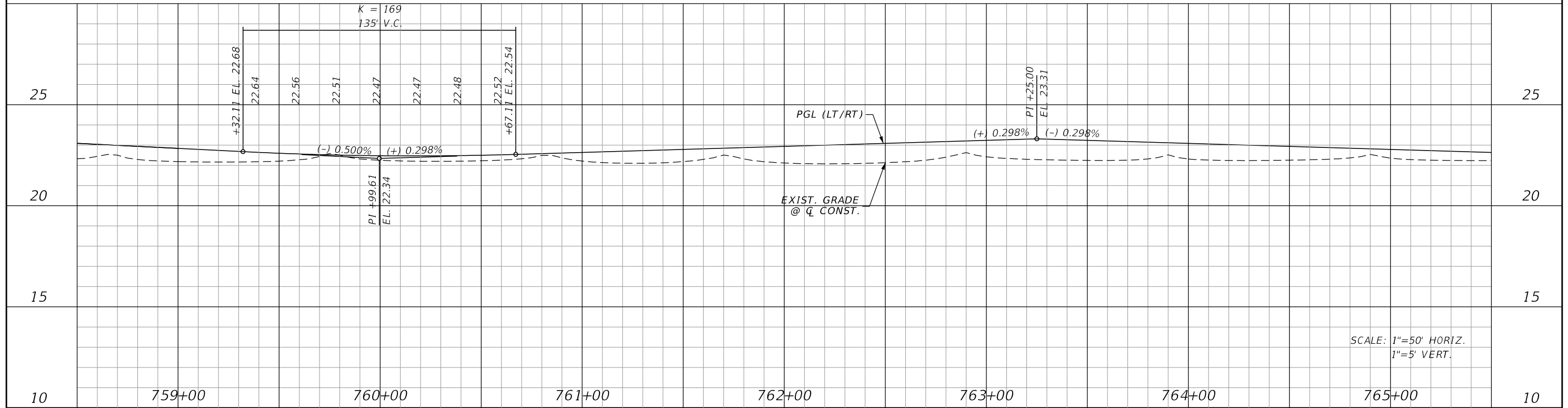
THE OFFICIAL RECORD OF THIS SHEET IS THE ELECTRONIC FILE DIGITALLY SIGNED AND SEALED UNDER RULE 61G15-23.004, F.A.C.

MATCH LINE STA. 758+50.00

MATCH LINE STA. 765+50.00



LEGEND
 MILL & RESURFACE



SCALE: 1"=50' HORIZ.
 1"=5' VERT.

REVISIONS			
DATE	DESCRIPTION	DATE	DESCRIPTION

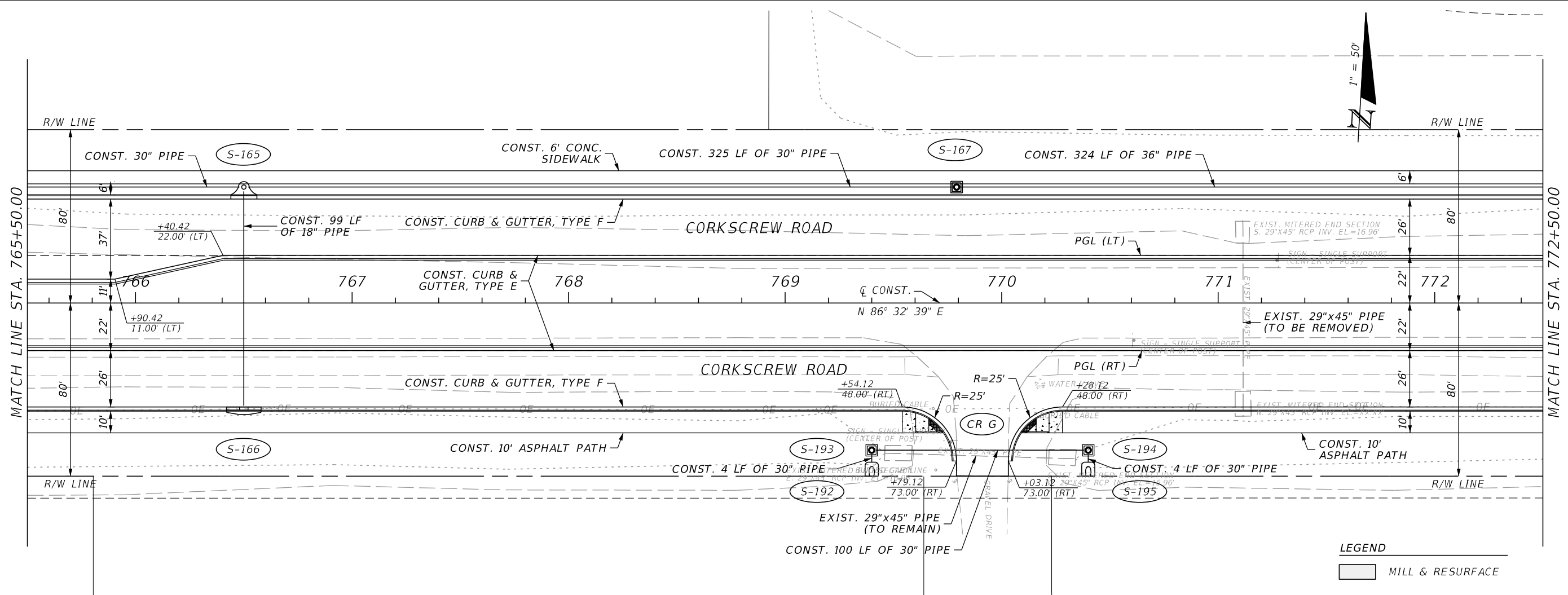
JOHNSON ENGINEERING
 2122 JOHNSON STREET
 FORT MYERS, FL 33901
 EB 642 & LB 642
 RYAN K. BELL, P.E. NO. 60010

LEE COUNTY PUBLIC WORKS DEPARTMENT OF TRANSPORTATION		
ROAD NO.	COUNTY	FINANCIAL PROJECT ID
	LEE	20192030-000

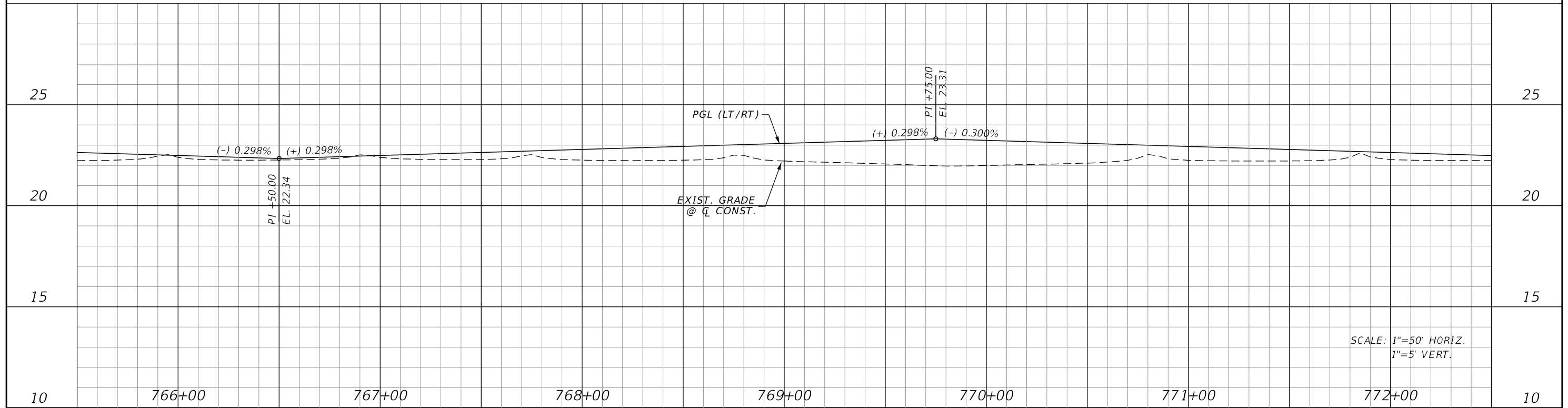
PLAN & PROFILE
STA. 758+50 TO STA. 765+50

SHEET NO.
49

THE OFFICIAL RECORD OF THIS SHEET IS THE ELECTRONIC FILE DIGITALLY SIGNED AND SEALED UNDER RULE 61G15-23.004, F.A.C.



LEGEND
 MILL & RESURFACE



SCALE: 1"=50' HORIZ.
 1"=5' VERT.

REVISIONS			
DATE	DESCRIPTION	DATE	DESCRIPTION

JOHNSON ENGINEERING
 2122 JOHNSON STREET
 FORT MYERS, FL 33901
 EB 642 & LB 642
 RYAN K. BELL, P.E. NO. 60010

LEE COUNTY PUBLIC WORKS DEPARTMENT OF TRANSPORTATION		
ROAD NO.	COUNTY	FINANCIAL PROJECT ID
	LEE	20192030-000

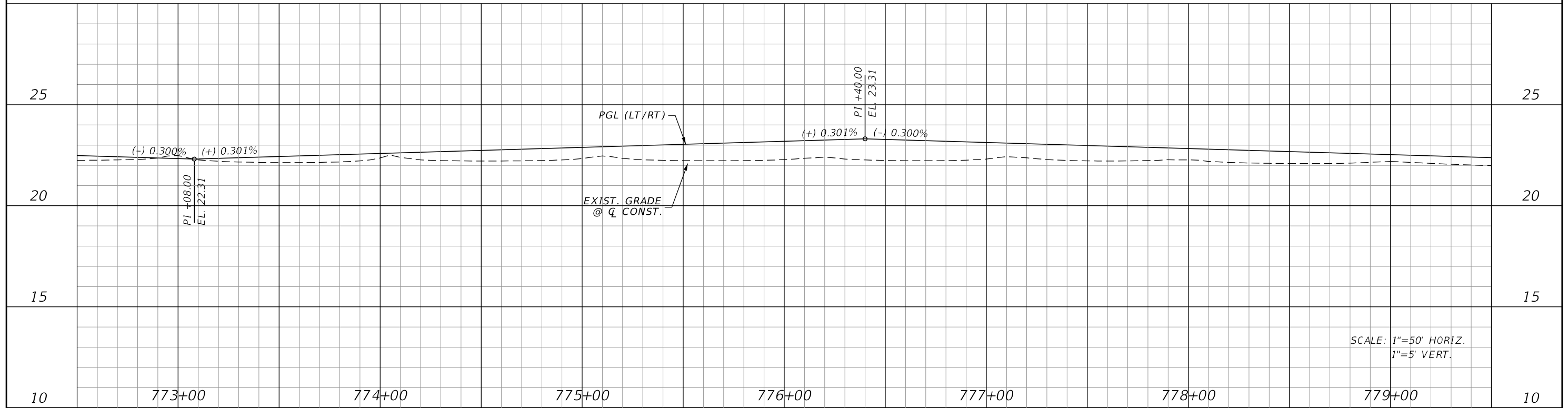
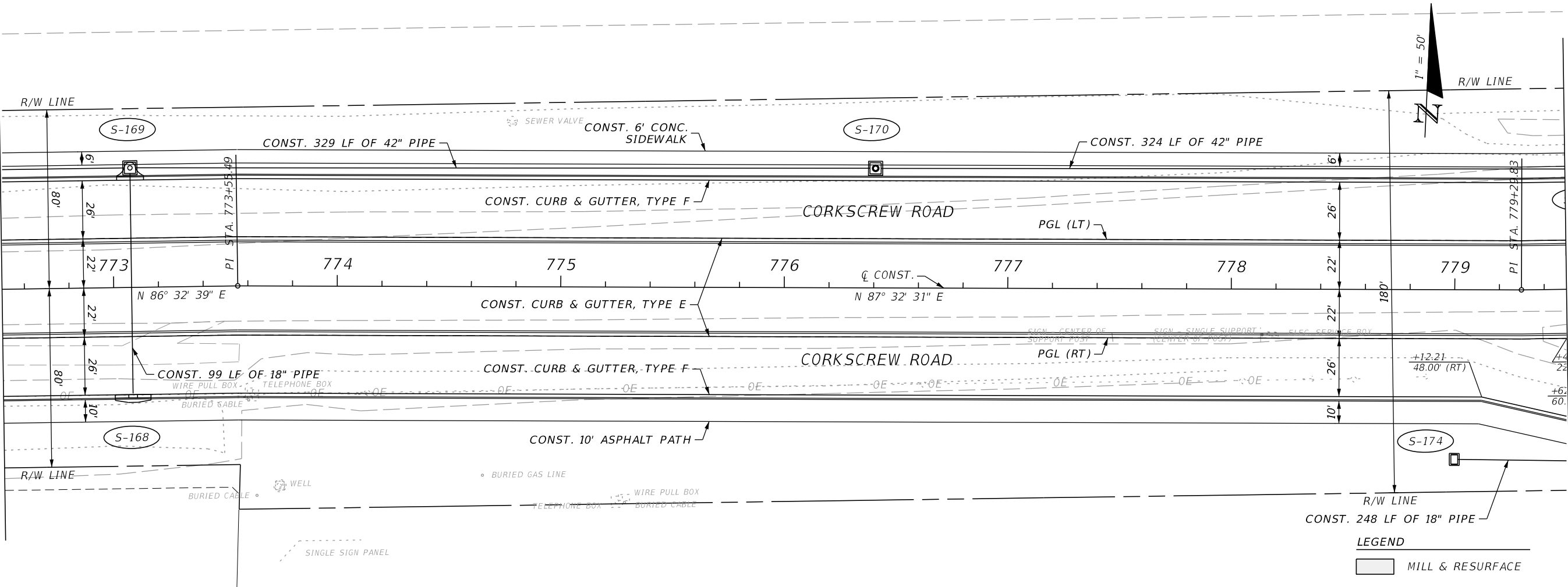
PLAN & PROFILE
STA. 765+50 TO STA. 772+50

SHEET NO.
50

THE OFFICIAL RECORD OF THIS SHEET IS THE ELECTRONIC FILE DIGITALLY SIGNED AND SEALED UNDER RULE 61G15-23.004, F.A.C.

MATCH LINE STA. 772+50.00

MATCH LINE STA. 779+50.00



SCALE: 1"=50' HORIZ.
1"=5' VERT.

REVISIONS			
DATE	DESCRIPTION	DATE	DESCRIPTION

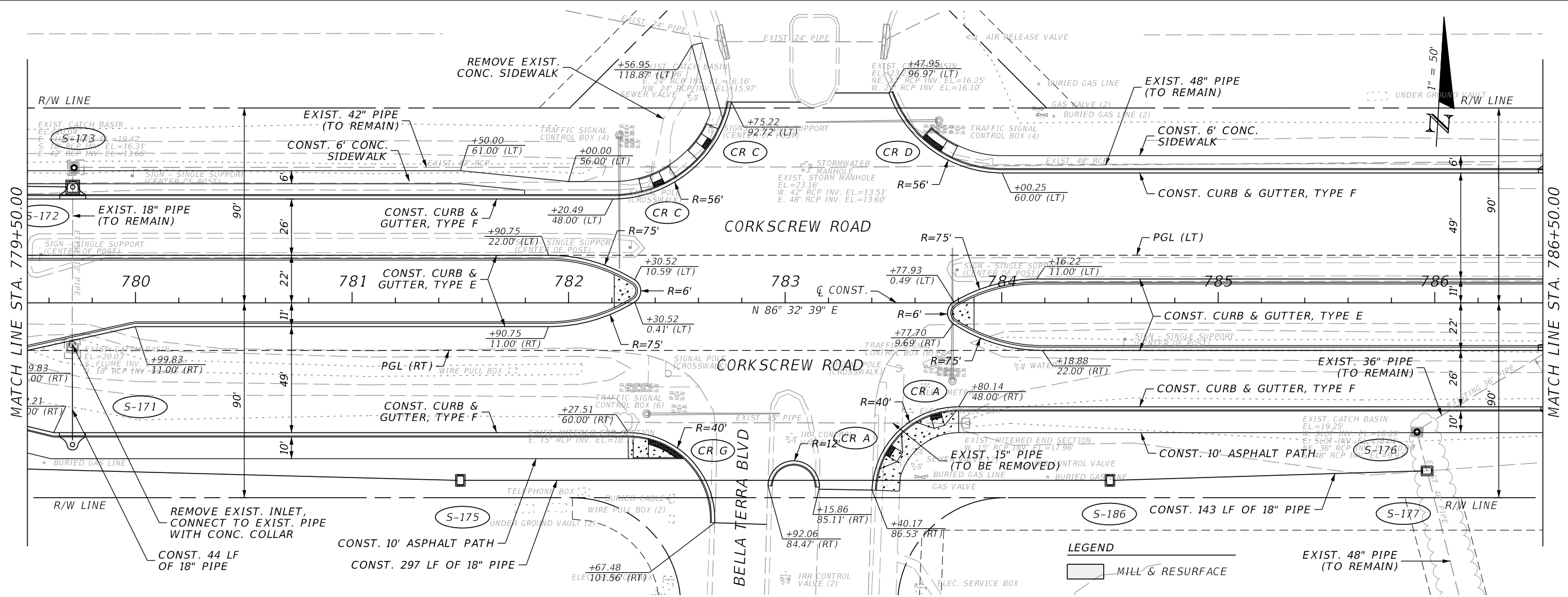
JOHNSON ENGINEERING
 2122 JOHNSON STREET
 FORT MYERS, FL 33901
 EB 642 & LB 642
 RYAN K. BELL, P.E. NO. 60010

LEE COUNTY PUBLIC WORKS DEPARTMENT OF TRANSPORTATION		
ROAD NO.	COUNTY	FINANCIAL PROJECT ID
	LEE	20192030-000

PLAN & PROFILE
STA. 772+50 TO STA. 779+50

SHEET NO.
51

THE OFFICIAL RECORD OF THIS SHEET IS THE ELECTRONIC FILE DIGITALLY SIGNED AND SEALED UNDER RULE 61G15-23.004, F.A.C.

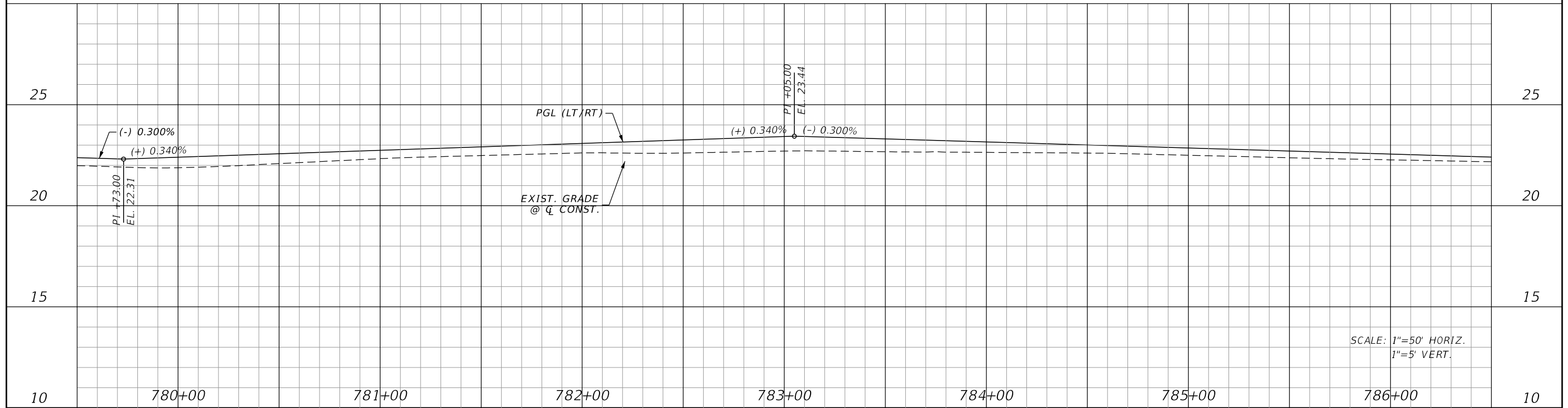


MATCH LINE STA. 779+50.00

MATCH LINE STA. 786+50.00



LEGEND
 MILL & RESURFACE
 EXIST. 48" PIPE (TO REMAIN)



SCALE: 1"=50' HORIZ.
 1"=5' VERT.

REVISIONS			
DATE	DESCRIPTION	DATE	DESCRIPTION

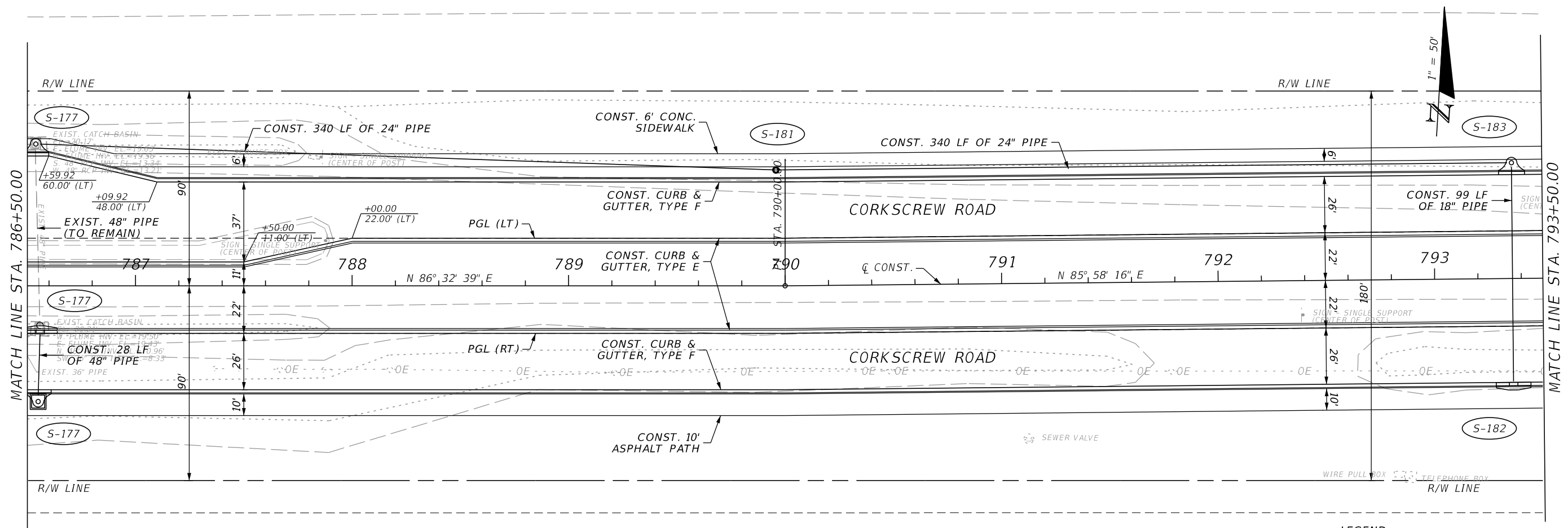
JOHNSON ENGINEERING
 2122 JOHNSON STREET
 FORT MYERS, FL 33901
 EB 642 & LB 642
 RYAN K. BELL, P.E. NO. 60010

LEE COUNTY PUBLIC WORKS DEPARTMENT OF TRANSPORTATION		
ROAD NO.	COUNTY	FINANCIAL PROJECT ID
	LEE	20192030-000

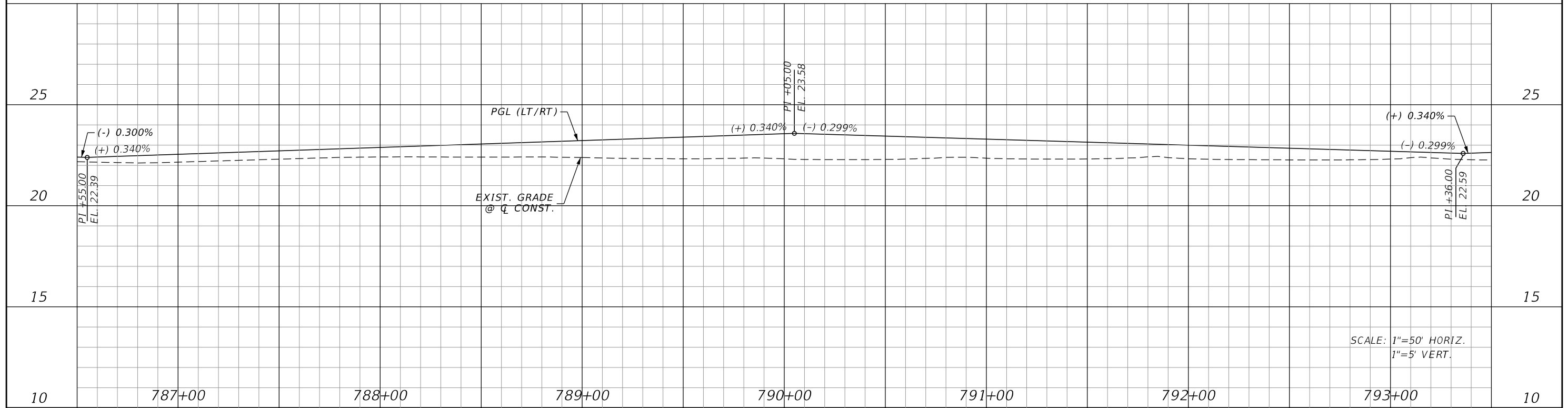
PLAN & PROFILE
STA. 779+50 TO STA. 786+50

SHEET NO.
52

THE OFFICIAL RECORD OF THIS SHEET IS THE ELECTRONIC FILE DIGITALLY SIGNED AND SEALED UNDER RULE 61G15-23.004, F.A.C.



LEGEND
 [Symbol] MILL & RESURFACE



REVISIONS			
DATE	DESCRIPTION	DATE	DESCRIPTION

JOHNSON ENGINEERING
 2122 JOHNSON STREET
 FORT MYERS, FL 33901
 EB 642 & LB 642
 RYAN K. BELL, P.E. NO. 60010

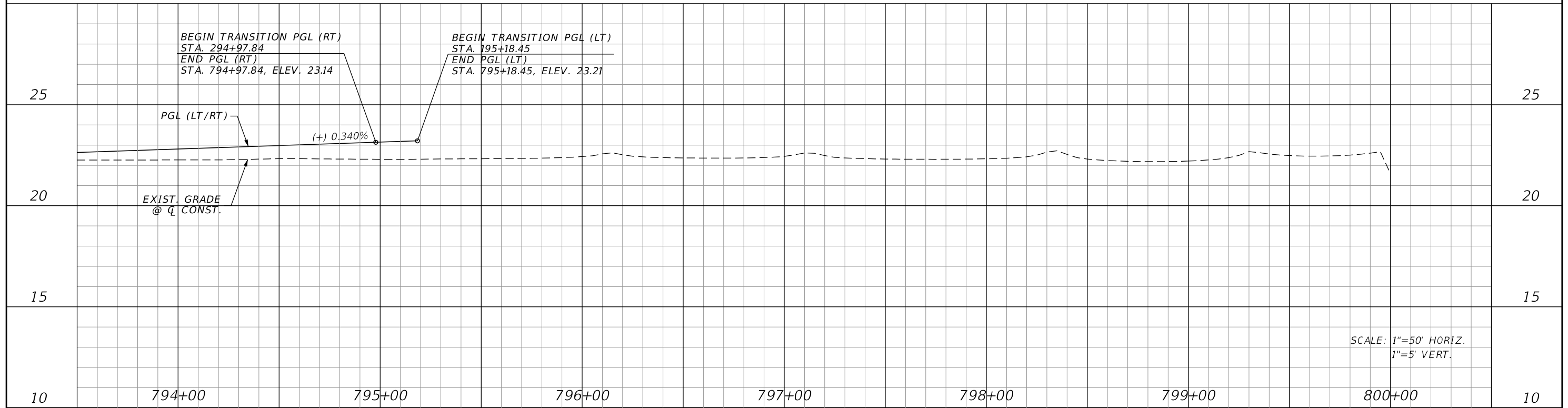
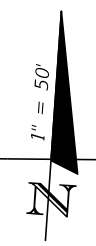
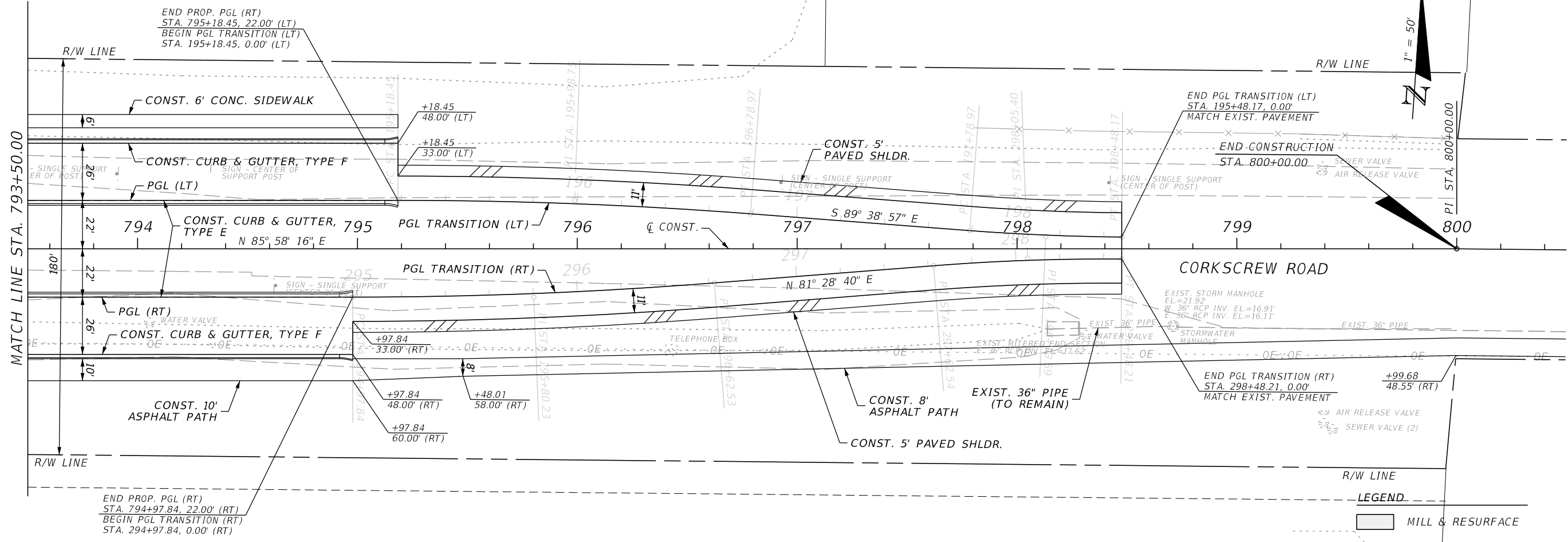
LEE COUNTY PUBLIC WORKS
 DEPARTMENT OF TRANSPORTATION

ROAD NO.	COUNTY	FINANCIAL PROJECT ID
	LEE	20192030-000

PLAN & PROFILE
STA. 786+50 TO STA. 793+50

SHEET NO.	53
-----------	----

THE OFFICIAL RECORD OF THIS SHEET IS THE ELECTRONIC FILE DIGITALLY SIGNED AND SEALED UNDER RULE 61G15-23.004, F.A.C.



SCALE: 1"=50' HORIZ.
1"=5' VERT.

REVISIONS			
DATE	DESCRIPTION	DATE	DESCRIPTION

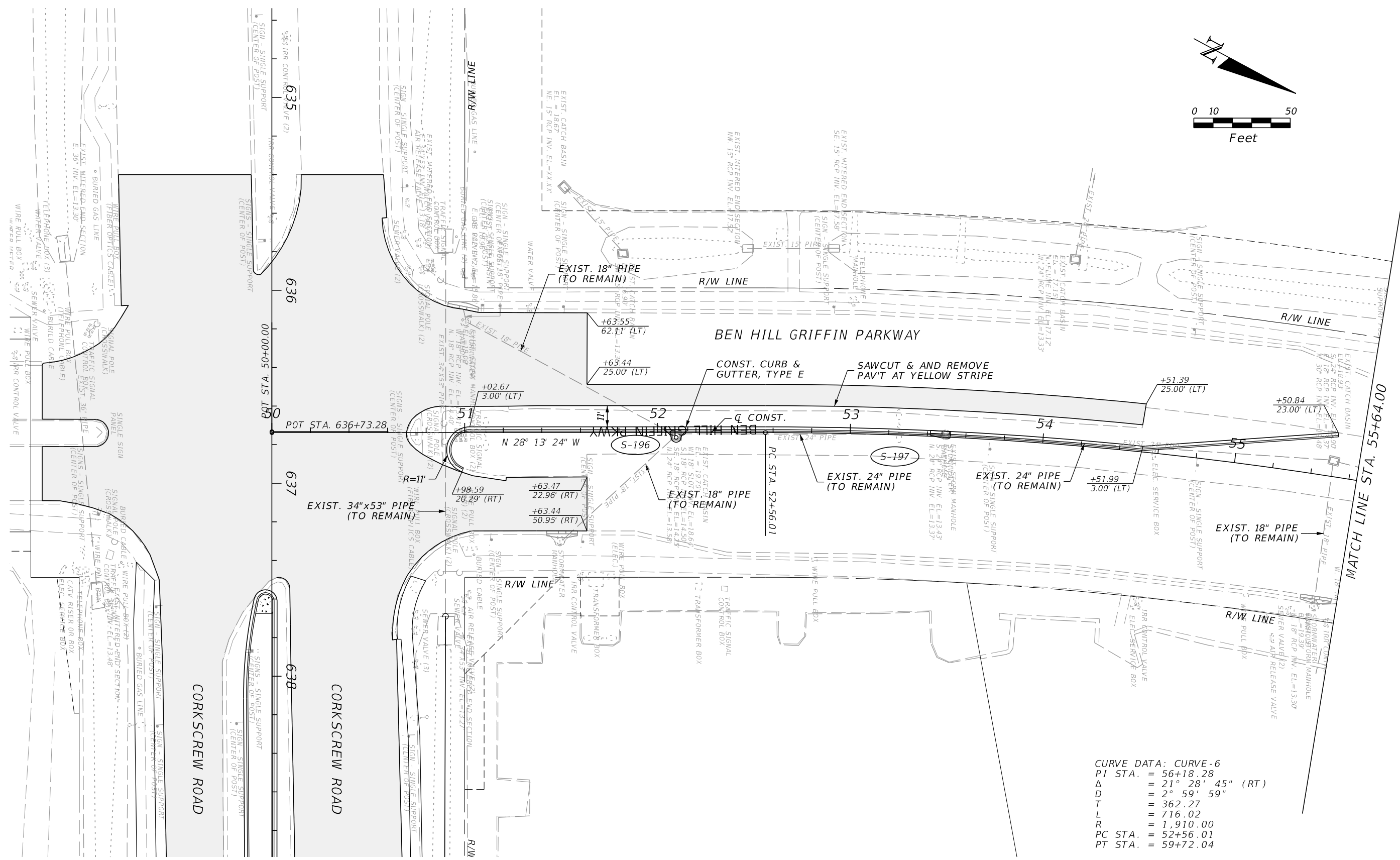
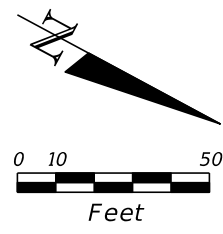
JOHNSON ENGINEERING
2122 JOHNSON STREET
FORT MYERS, FL 33901
EB 642 & LB 642
RYAN K. BELL, P.E. NO. 60010

LEE COUNTY PUBLIC WORKS DEPARTMENT OF TRANSPORTATION		
ROAD NO.	COUNTY	FINANCIAL PROJECT ID
	LEE	20192030-000

PLAN & PROFILE
STA. 793+50 TO STA. 800+00

SHEET NO.
54

THE OFFICIAL RECORD OF THIS SHEET IS THE ELECTRONIC FILE DIGITALLY SIGNED AND SEALED UNDER RULE 61G15-23.004, F.A.C.



CURVE DATA: CURVE-6
 PI STA. = 56+18.28
 Δ = 21° 28' 45" (RT)
 D = 2° 59' 59"
 T = 362.27
 L = 716.02
 R = 1,910.00
 PC STA. = 52+56.01
 PT STA. = 59+72.04

REVISIONS	
DATE	DESCRIPTION

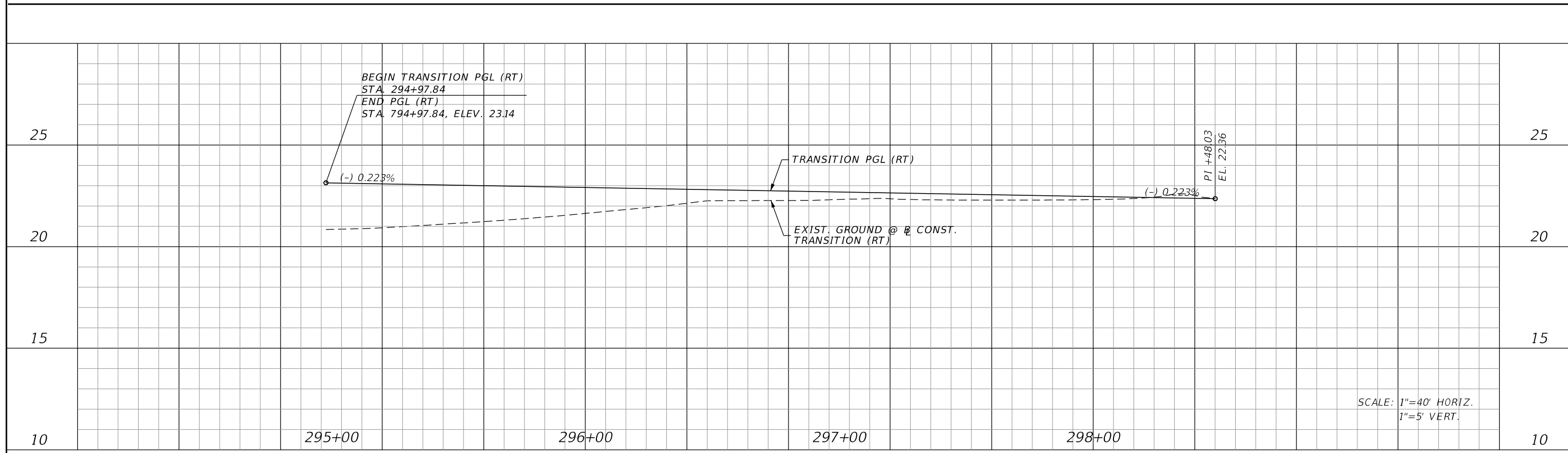
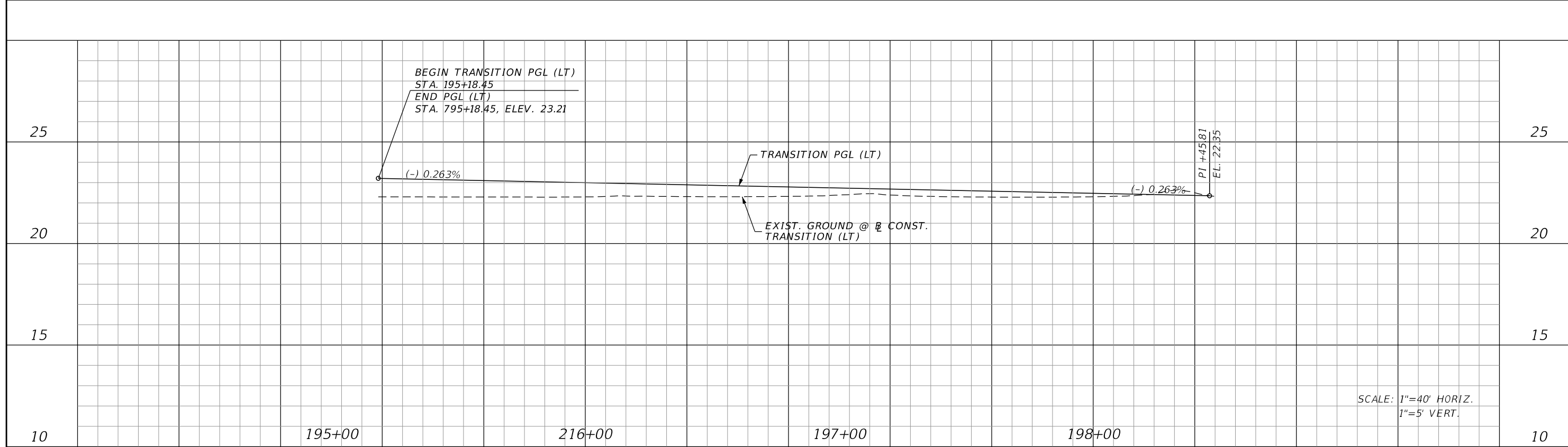
JOHNSON ENGINEERING
 2122 JOHNSON STREET
 FORT MYERS, FL 33901
 EB 642 & LB 642
 RYAN K. BELL, P.E. NO. 60010

LEE COUNTY PUBLIC WORKS DEPARTMENT OF TRANSPORTATION		
ROAD NO.	COUNTY	FINANCIAL PROJECT ID
	LEE	20192030-000

PLAN SHEET
BEN HILL GRIFFIN PKWY

SHEET NO.
 55

THE OFFICIAL RECORD OF THIS SHEET IS THE ELECTRONIC FILE DIGITALLY SIGNED AND SEALED UNDER RULE 61G15-23.004, F.A.C.



REVISIONS			
DATE	DESCRIPTION	DATE	DESCRIPTION

JOHNSON ENGINEERING
 2122 JOHNSON STREET
 FORT MYERS, FL 33901
 EB 642 & LB 642
 RYAN K. BELL, P.E. NO. 60010

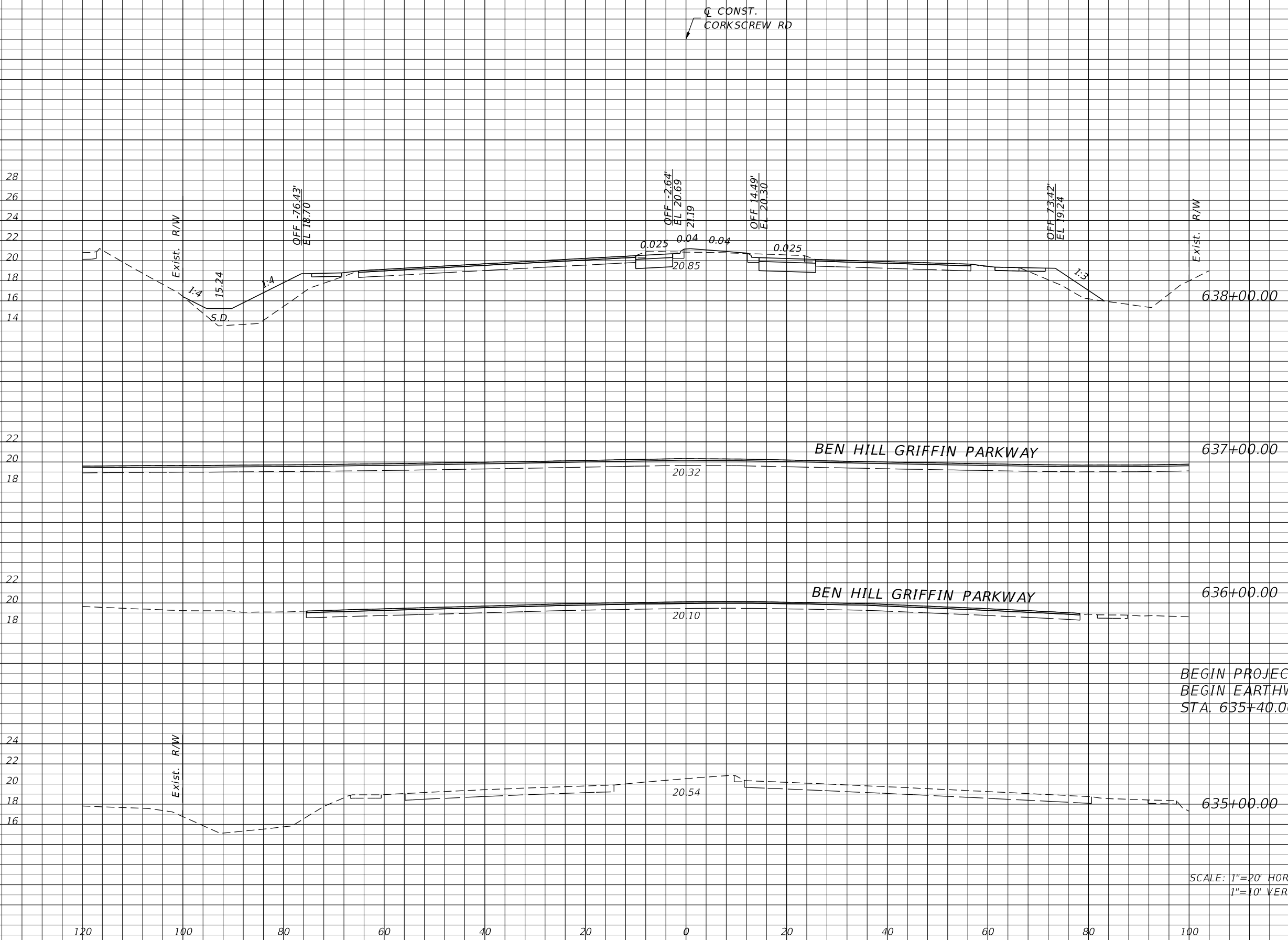
LEE COUNTY PUBLIC WORKS DEPARTMENT OF TRANSPORTATION		
ROAD NO.	COUNTY	FINANCIAL PROJECT ID
	LEE	20192030-000

**PROFILE SHEET
 TRANSITIONS LT & RT**

SHEET NO.
56

THE OFFICIAL RECORD OF THIS SHEET IS THE ELECTRONIC FILE DIGITALLY SIGNED AND SEALED UNDER RULE 61G15-23.004, F.A.C.

Regular		Exc.		Embankment	
A	V	A	V	A	V



REVISIONS			
DATE	DESCRIPTION	DATE	DESCRIPTION

JOHNSON ENGINEERING
 2122 JOHNSON STREET
 FORT MYERS, FL 33901
 EB 642 & LB 642
 RYAN K. BELL, P.E. NO. 60010

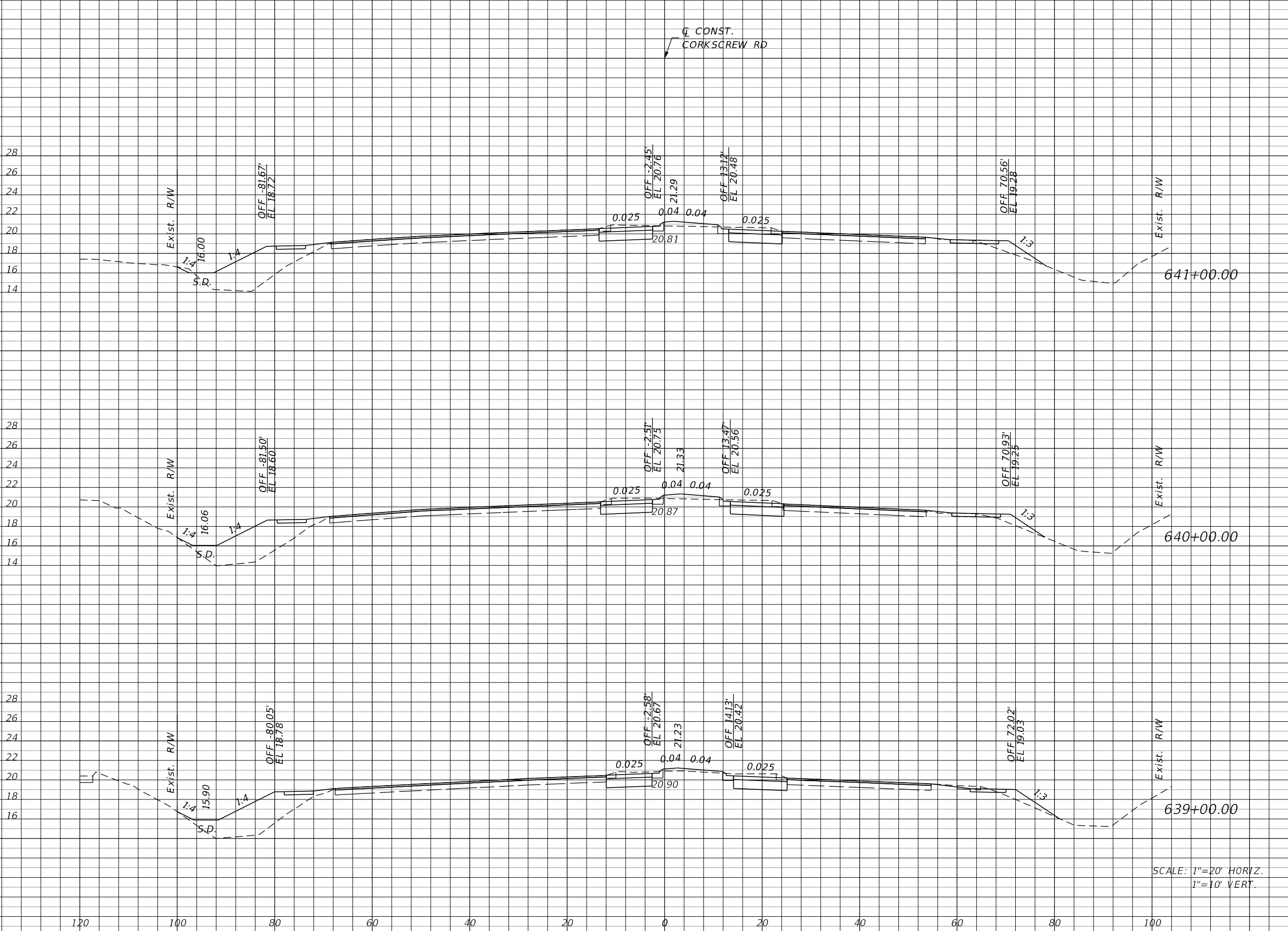
LEE COUNTY PUBLIC WORKS DEPARTMENT OF TRANSPORTATION		
ROAD NO.	COUNTY	FINANCIAL PROJECT ID
	LEE	20192030-000

**CROSS SECTIONS
CORKSCREW ROAD**

SHEET NO.
57

THE OFFICIAL RECORD OF THIS SHEET IS THE ELECTRONIC FILE DIGITALLY SIGNED AND SEALED UNDER RULE 61G15-23.004, F.A.C.

Regular		Exc.		Embankment	
A	V	A	V	A	V



REVISIONS			
DATE	DESCRIPTION	DATE	DESCRIPTION

JOHNSON ENGINEERING
 2122 JOHNSON STREET
 FORT MYERS, FL 33901
 EB 642 & LB 642
 RYAN K. BELL, P.E. NO. 60010

LEE COUNTY PUBLIC WORKS DEPARTMENT OF TRANSPORTATION		
ROAD NO.	COUNTY	FINANCIAL PROJECT ID
	LEE	20192030-000

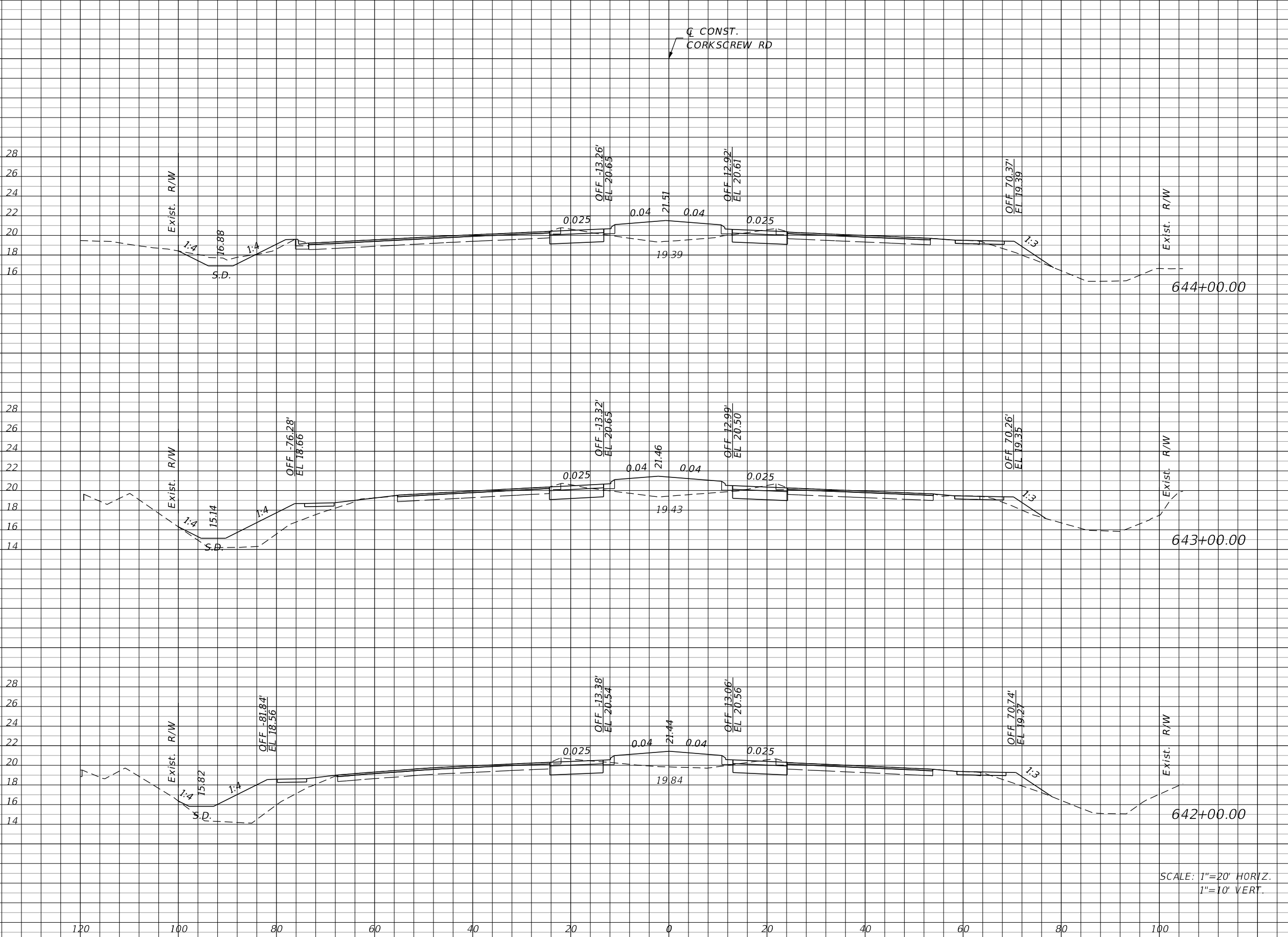
**CROSS SECTIONS
CORKSCREW ROAD**

SHEET NO.
58

THE OFFICIAL RECORD OF THIS SHEET IS THE ELECTRONIC FILE DIGITALLY SIGNED AND SEALED UNDER RULE 61G15-23.004, F.A.C.

Regular Exc. Embankment

A V A V



SCALE: 1"=20' HORIZ.
1"=10' VERT.

REVISIONS			
DATE	DESCRIPTION	DATE	DESCRIPTION

JOHNSON ENGINEERING
 2122 JOHNSON STREET
 FORT MYERS, FL 33901
 EB 642 & LB 642
 RYAN K. BELL, P.E. NO. 60010

LEE COUNTY PUBLIC WORKS DEPARTMENT OF TRANSPORTATION		
ROAD NO.	COUNTY	FINANCIAL PROJECT ID
	LEE	20192030-000

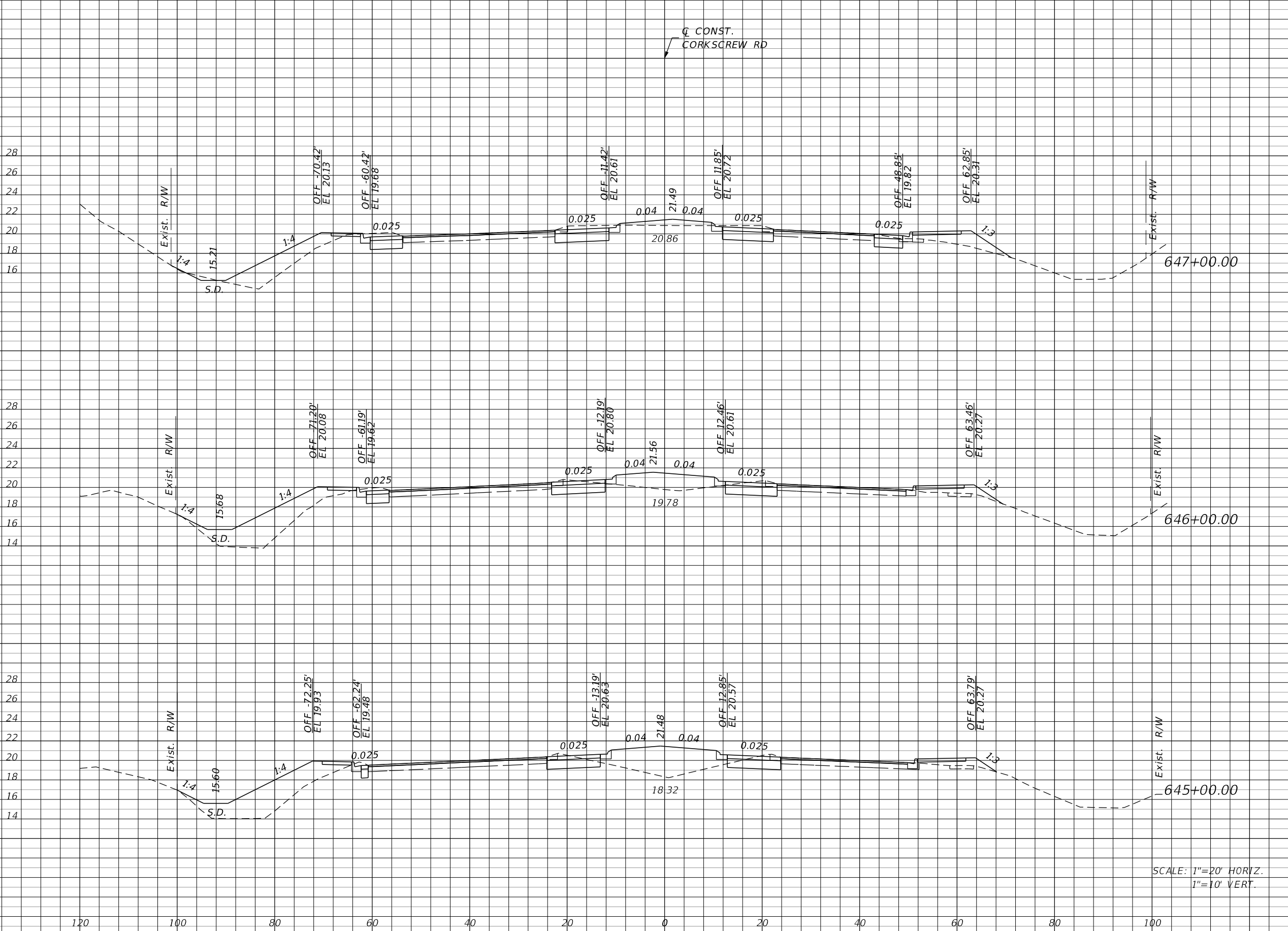
**CROSS SECTIONS
CORKSCREW ROAD**

SHEET NO.
59

THE OFFICIAL RECORD OF THIS SHEET IS THE ELECTRONIC FILE DIGITALLY SIGNED AND SEALED UNDER RULE 61G15-23.004, F.A.C.

Regular Exc. Embankment

A V A V



REVISIONS			
DATE	DESCRIPTION	DATE	DESCRIPTION

JOHNSON ENGINEERING
 2122 JOHNSON STREET
 FORT MYERS, FL 33901
 EB 642 & LB 642
 RYAN K. BELL, P.E. NO. 60010

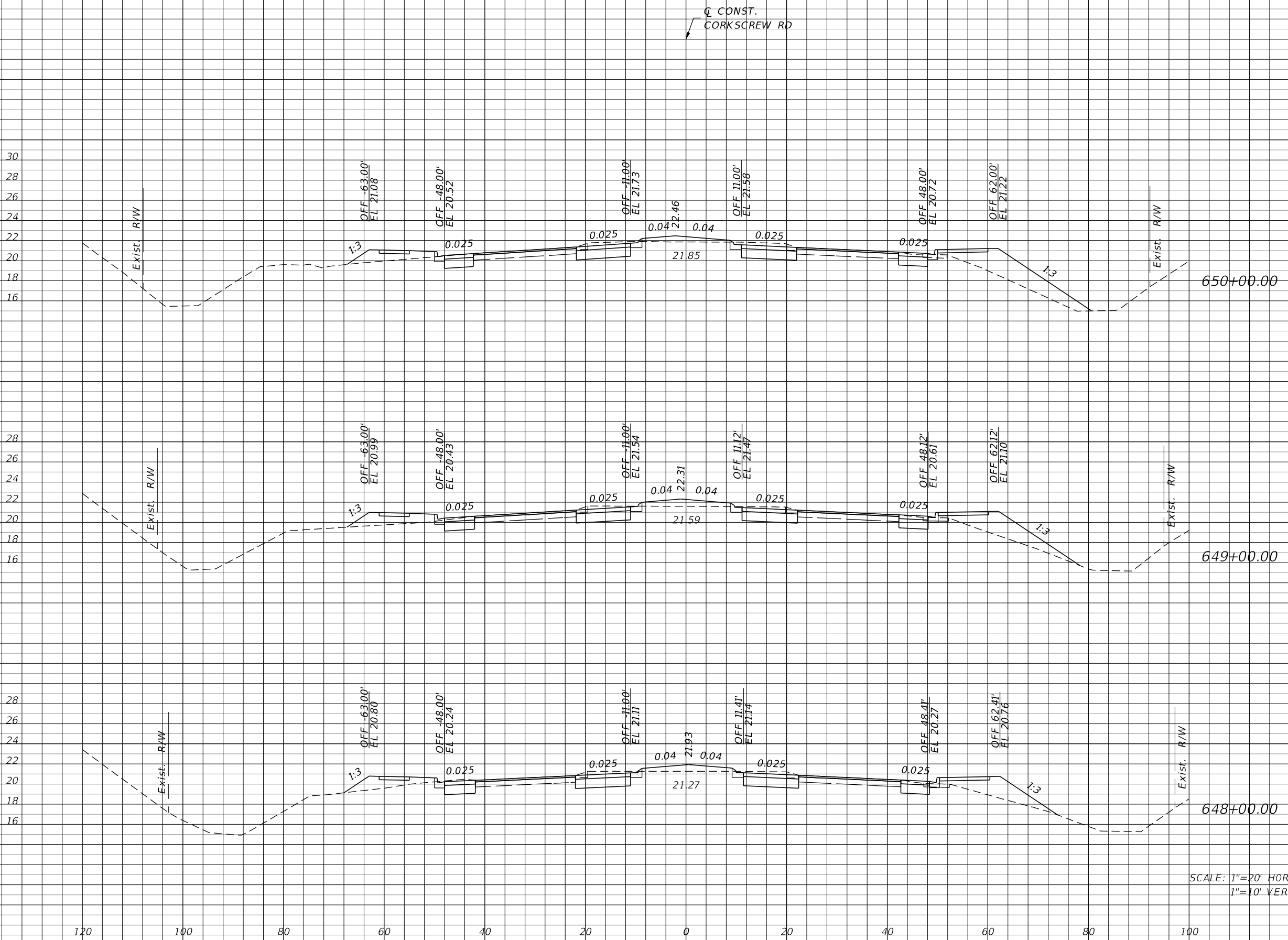
LEE COUNTY PUBLIC WORKS DEPARTMENT OF TRANSPORTATION		
ROAD NO.	COUNTY	FINANCIAL PROJECT ID
	LEE	20192030-000

**CROSS SECTIONS
CORKSCREW ROAD**

SHEET NO.
60

THE OFFICIAL RECORD OF THIS SHEET IS THE ELECTRONIC FILE DIGITALLY SIGNED AND SEALED UNDER RULE 61G15-23.004, F.A.C.

Regular		Exc.		Embankment	
A	V	A	V	A	V



SCALE: 1"=20' HORIZ.
1"=10' VERT.

REVISIONS			
DATE	DESCRIPTION	DATE	DESCRIPTION

JOHNSON ENGINEERING
 2122 JOHNSON STREET
 FORT MYERS, FL 33901
 EB 642 & LB 642
 RYAN K. BELL, P.E. NO. 60010

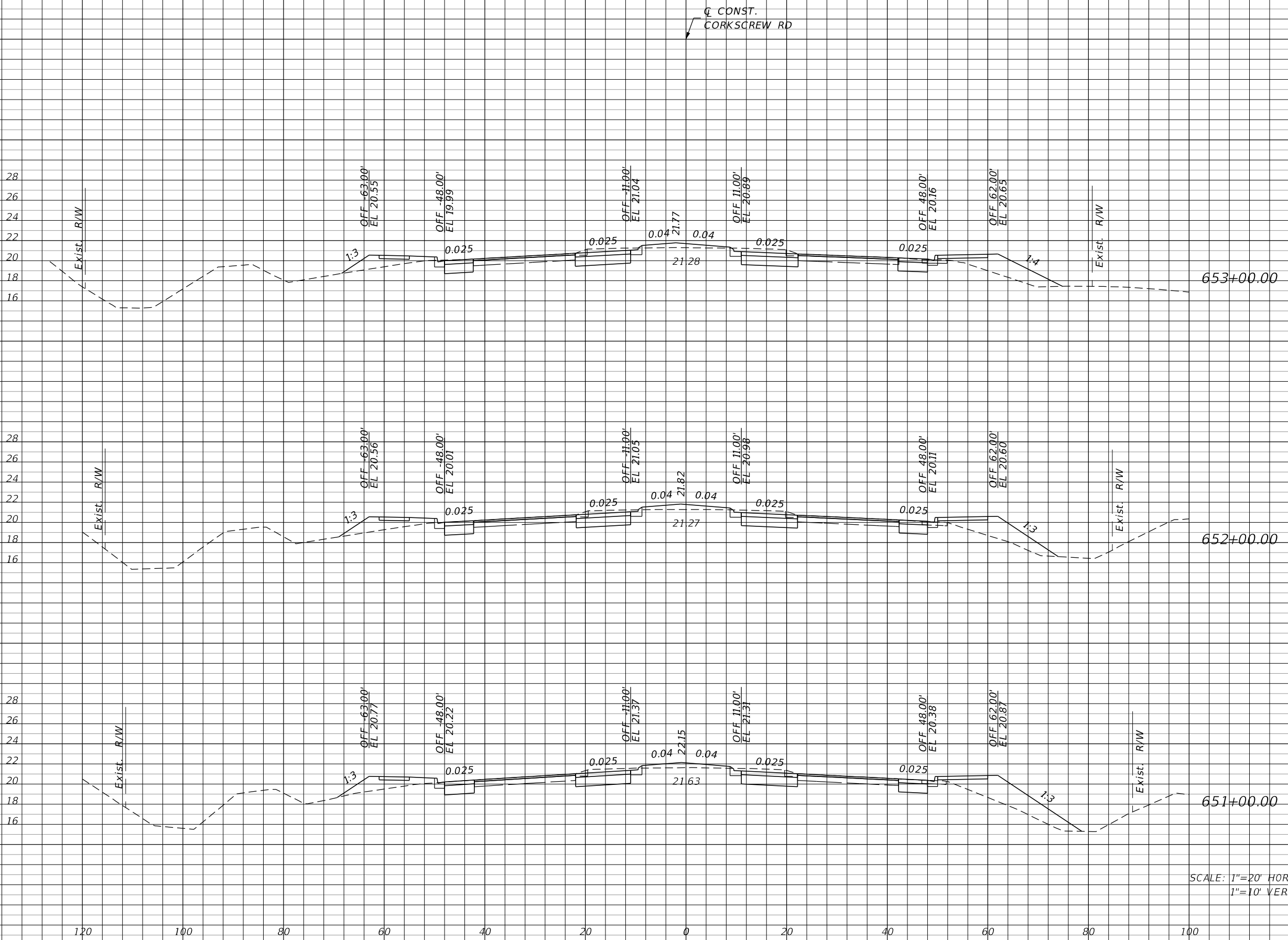
LEE COUNTY PUBLIC WORKS DEPARTMENT OF TRANSPORTATION		
ROAD NO.	COUNTY	FINANCIAL PROJECT ID
	LEE	20192030-000

**CROSS SECTIONS
CORKSCREW ROAD**

SHEET NO.
61

THE OFFICIAL RECORD OF THIS SHEET IS THE ELECTRONIC FILE DIGITALLY SIGNED AND SEALED UNDER RULE 61G15-23.004, F.A.C.

Regular		Exc.		Embankment	
A	V	A	V	A	V



SCALE: 1"=20' HORIZ.
1"=10' VERT.

REVISIONS			
DATE	DESCRIPTION	DATE	DESCRIPTION

JOHNSON ENGINEERING
 2122 JOHNSON STREET
 FORT MYERS, FL 33901
 EB 642 & LB 642
 RYAN K. BELL, P.E. NO. 60010

LEE COUNTY PUBLIC WORKS DEPARTMENT OF TRANSPORTATION		
ROAD NO.	COUNTY	FINANCIAL PROJECT ID
	LEE	20192030-000

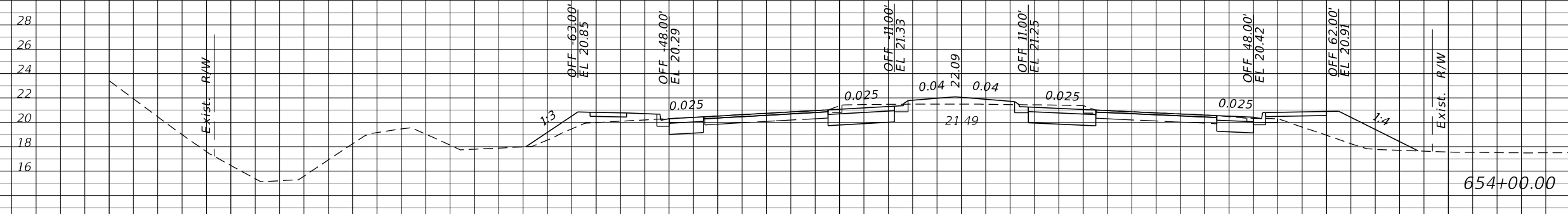
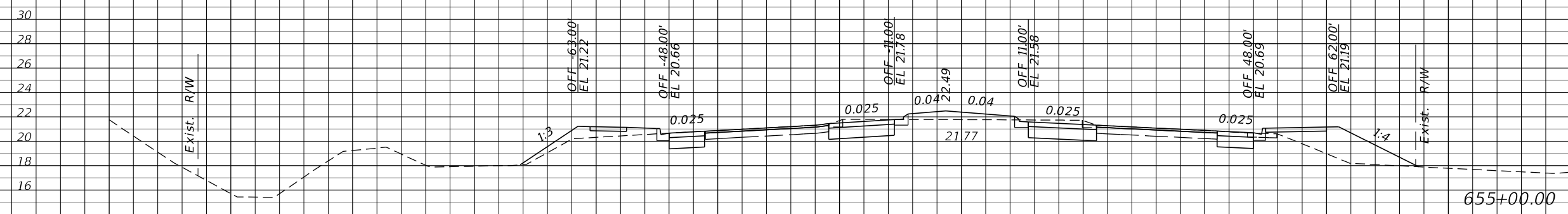
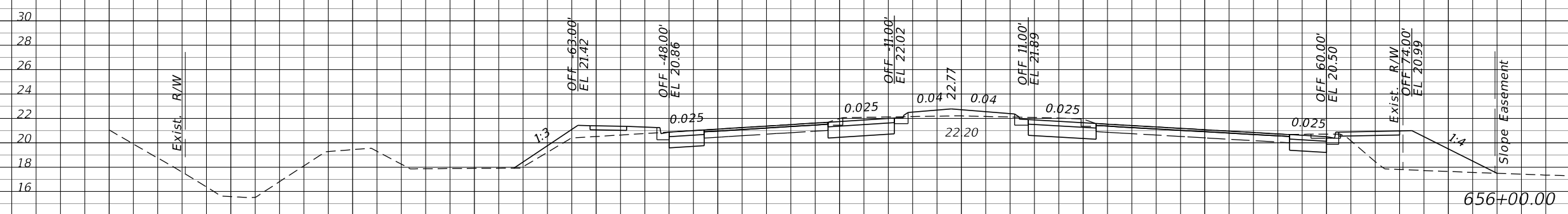
**CROSS SECTIONS
CORKSCREW ROAD**

SHEET NO.
62

THE OFFICIAL RECORD OF THIS SHEET IS THE ELECTRONIC FILE DIGITALLY SIGNED AND SEALED UNDER RULE 61G15-23.004, F.A.C.

Regular		Exc.		Embankment	
A	V	A	V	A	V

Q CONST.
CORKSCREW RD



SCALE: 1"=20' HORIZ.
1"=10' VERT.

REVISIONS			
DATE	DESCRIPTION	DATE	DESCRIPTION

JOHNSON ENGINEERING
2122 JOHNSON STREET
FORT MYERS, FL 33901
EB 642 & LB 642
RYAN K. BELL, P.E. NO. 60010

LEE COUNTY PUBLIC WORKS DEPARTMENT OF TRANSPORTATION		
ROAD NO.	COUNTY	FINANCIAL PROJECT ID
	LEE	20192030-000

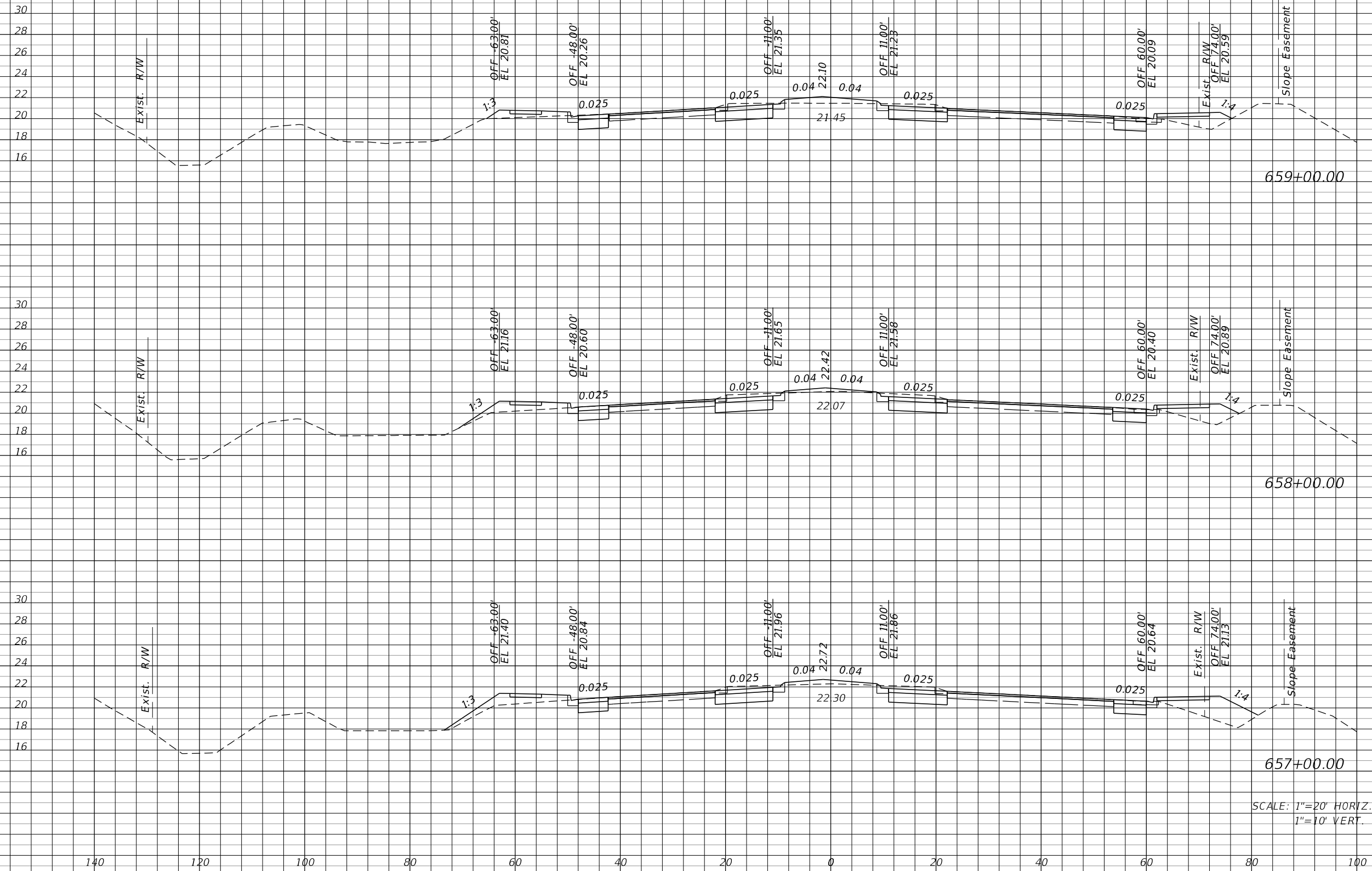
**CROSS SECTIONS
CORKSCREW ROAD**

SHEET NO.
63

THE OFFICIAL RECORD OF THIS SHEET IS THE ELECTRONIC FILE DIGITALLY SIGNED AND SEALED UNDER RULE 61G15-23.004, F.A.C.

Regular		Exc.		Embankment	
A	V	A	V	A	V

Q CONST.
CORKSCREW RD



SCALE: 1"=20' HORIZ.
1"=10' VERT.

REVISIONS			
DATE	DESCRIPTION	DATE	DESCRIPTION

JOHNSON ENGINEERING
2122 JOHNSON STREET
FORT MYERS, FL 33901
EB 642 & LB 642
RYAN K. BELL, P.E. NO. 60010

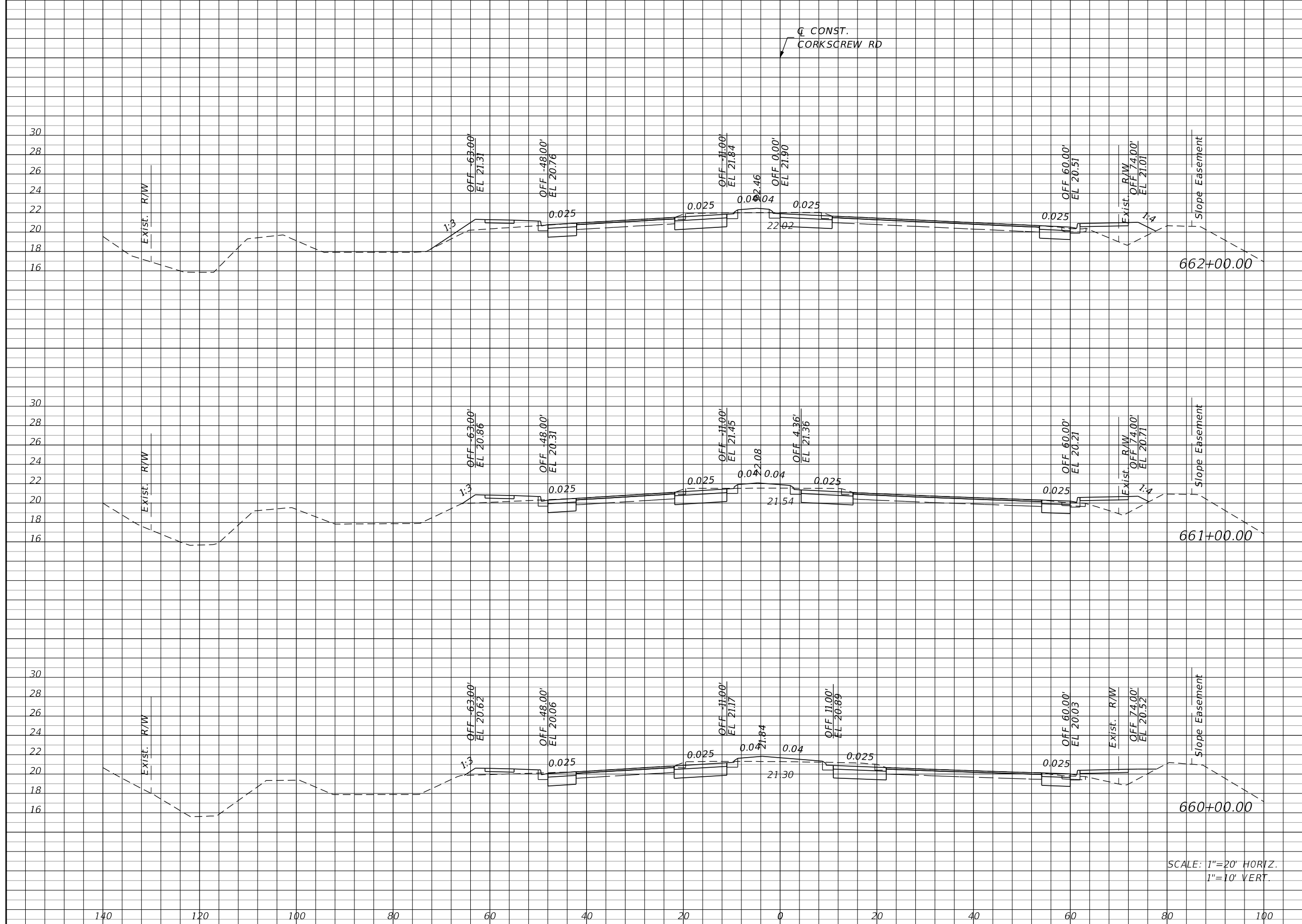
LEE COUNTY PUBLIC WORKS DEPARTMENT OF TRANSPORTATION		
ROAD NO.	COUNTY	FINANCIAL PROJECT ID
	LEE	20192030-000

**CROSS SECTIONS
CORKSCREW ROAD**

SHEET NO.
64

THE OFFICIAL RECORD OF THIS SHEET IS THE ELECTRONIC FILE DIGITALLY SIGNED AND SEALED UNDER RULE 61G15-23.004, F.A.C.

Regular Exc. Embankment
 A V A V



SCALE: 1"=20' HORIZ.
 1"=10' VERT.

REVISIONS			
DATE	DESCRIPTION	DATE	DESCRIPTION

JOHNSON ENGINEERING
 2122 JOHNSON STREET
 FORT MYERS, FL 33901
 EB 642 & LB 642
 RYAN K. BELL, P.E. NO. 60010

LEE COUNTY PUBLIC WORKS DEPARTMENT OF TRANSPORTATION		
ROAD NO.	COUNTY	FINANCIAL PROJECT ID
	LEE	20192030-000

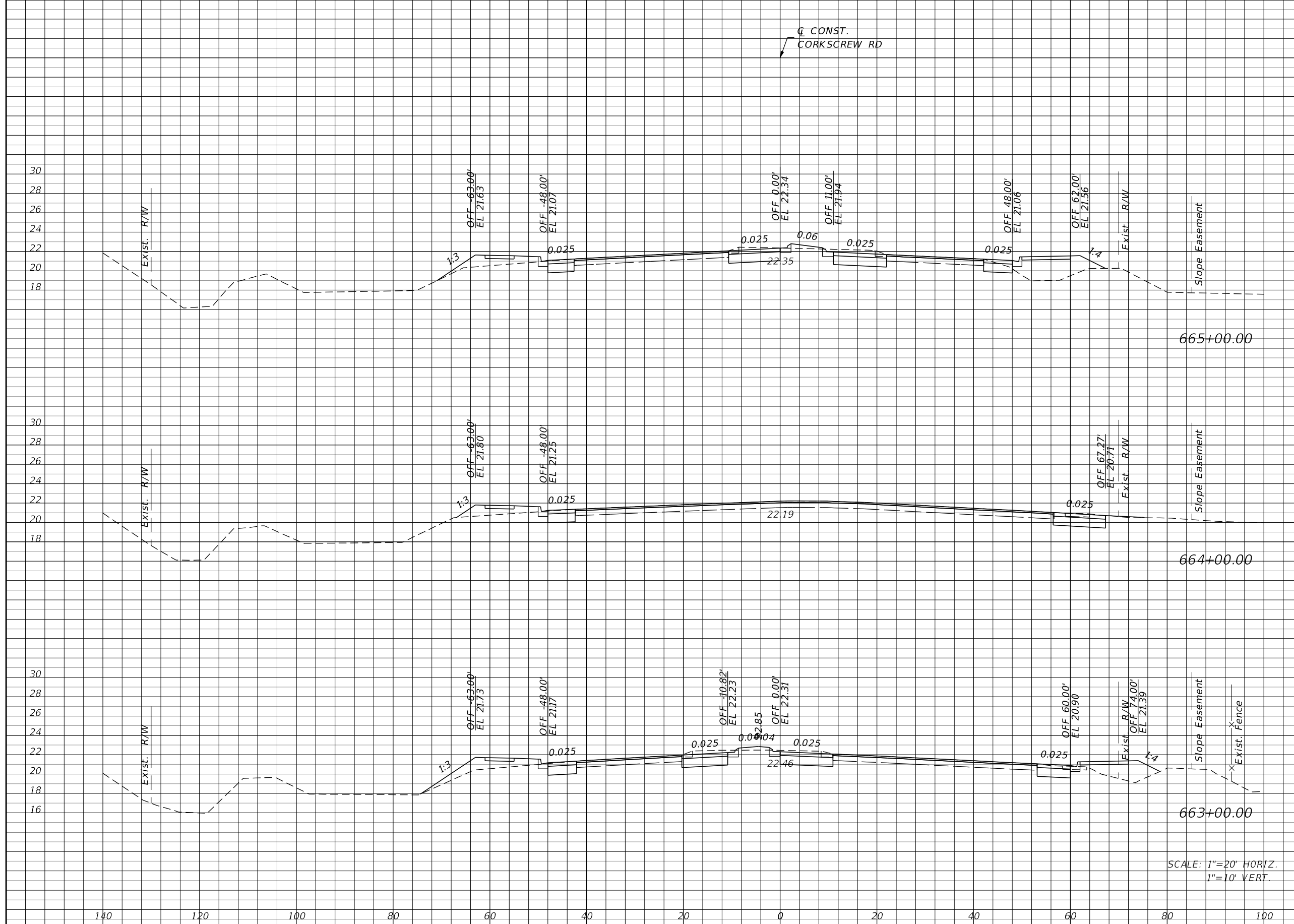
**CROSS SECTIONS
 CORKSCREW ROAD**

SHEET NO.
 65

THE OFFICIAL RECORD OF THIS SHEET IS THE ELECTRONIC FILE DIGITALLY SIGNED AND SEALED UNDER RULE 61G15-23.004, F.A.C.

Regular Exc. Embankment

A V A V



SCALE: 1"=20' HORIZ.
1"=10' VERT.

REVISIONS			
DATE	DESCRIPTION	DATE	DESCRIPTION

JOHNSON ENGINEERING
 2122 JOHNSON STREET
 FORT MYERS, FL 33901
 EB 642 & LB 642
 RYAN K. BELL, P.E. NO. 60010

LEE COUNTY PUBLIC WORKS DEPARTMENT OF TRANSPORTATION		
ROAD NO.	COUNTY	FINANCIAL PROJECT ID
	LEE	20192030-000

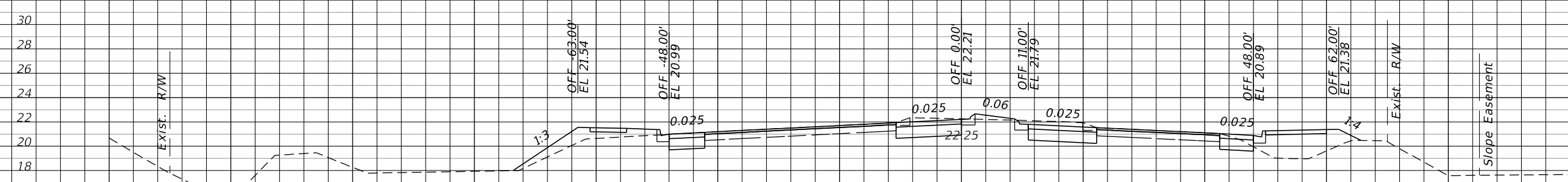
**CROSS SECTIONS
CORKSCREW ROAD**

SHEET NO.
66

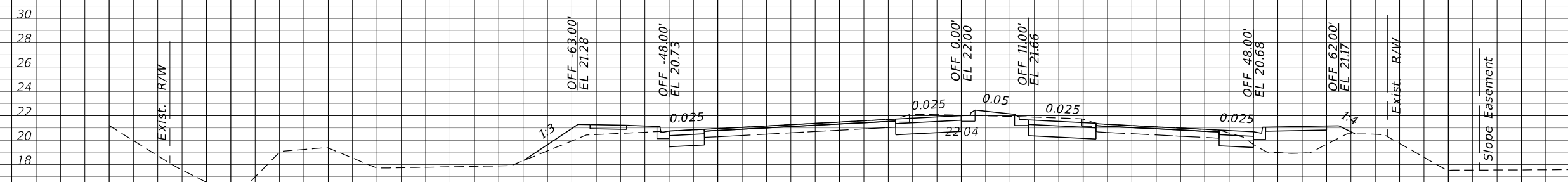
THE OFFICIAL RECORD OF THIS SHEET IS THE ELECTRONIC FILE DIGITALLY SIGNED AND SEALED UNDER RULE 61G15-23.004, F.A.C.

Regular		Exc.		Embankment	
A	V	A	V	A	V

Q CONST.
CORKSCREW RD



668+00.00



667+00.00



666+00.00

SCALE: 1"=20' HORIZ.
1"=10' VERT.

140 120 100 80 60 40 20 0 20 40 60 80 100

REVISIONS			
DATE	DESCRIPTION	DATE	DESCRIPTION

JOHNSON ENGINEERING
 2122 JOHNSON STREET
 FORT MYERS, FL 33901
 EB 642 & LB 642
 RYAN K. BELL, P.E. NO. 60010

LEE COUNTY PUBLIC WORKS DEPARTMENT OF TRANSPORTATION		
ROAD NO.	COUNTY	FINANCIAL PROJECT ID
	LEE	20192030-000

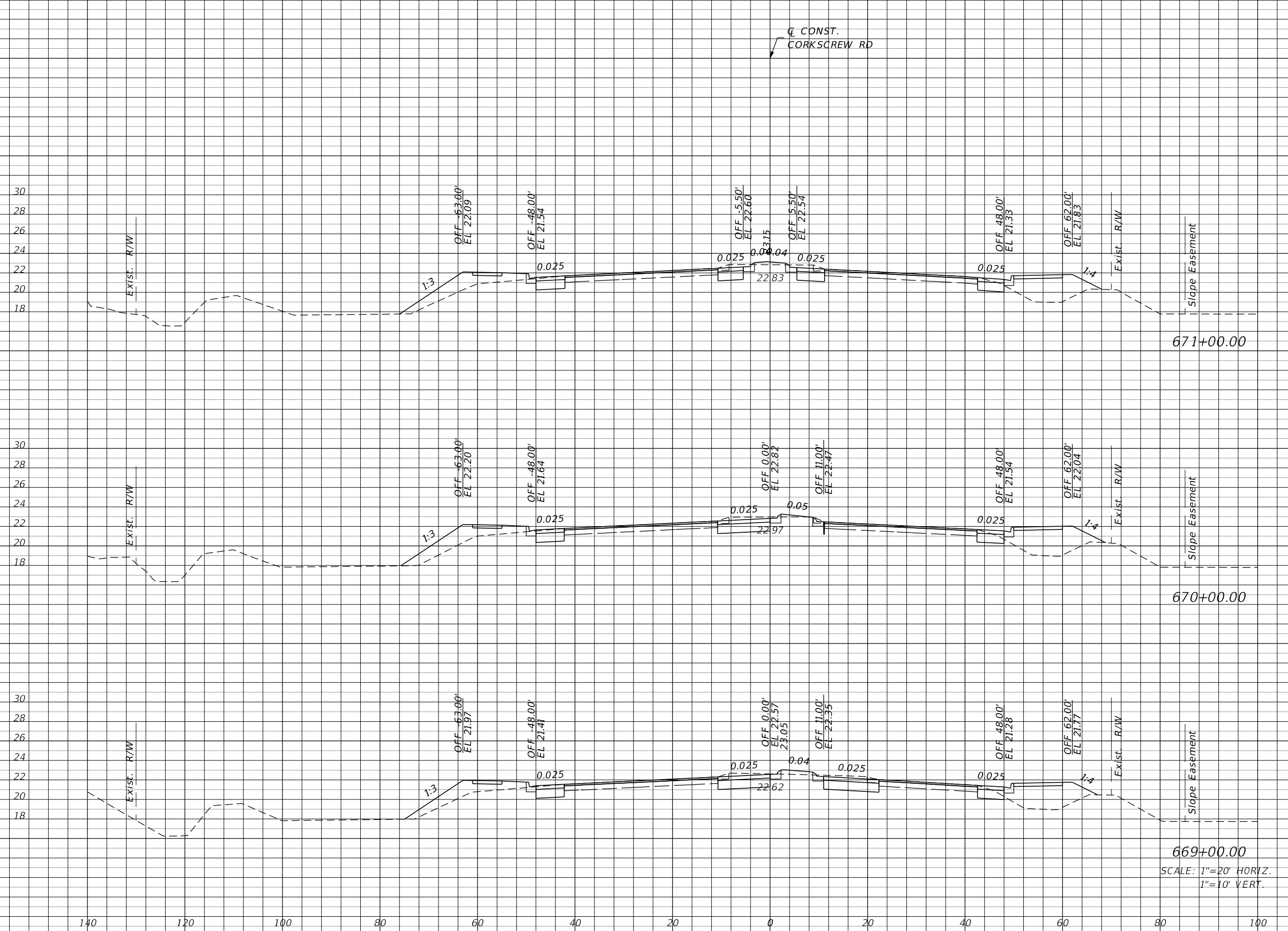
**CROSS SECTIONS
CORKSCREW ROAD**

SHEET NO.
67

THE OFFICIAL RECORD OF THIS SHEET IS THE ELECTRONIC FILE DIGITALLY SIGNED AND SEALED UNDER RULE 61G15-23.004, F.A.C.

Regular Exc. Embankment

A V A V



671+00.00

670+00.00

669+00.00

SCALE: 1"=20' HORIZ.
1"=10' VERT.

REVISIONS			
DATE	DESCRIPTION	DATE	DESCRIPTION

JOHNSON ENGINEERING
 2122 JOHNSON STREET
 FORT MYERS, FL 33901
 EB 642 & LB 642
 RYAN K. BELL, P.E. NO. 60010

LEE COUNTY PUBLIC WORKS DEPARTMENT OF TRANSPORTATION		
ROAD NO.	COUNTY	FINANCIAL PROJECT ID
	LEE	20192030-000

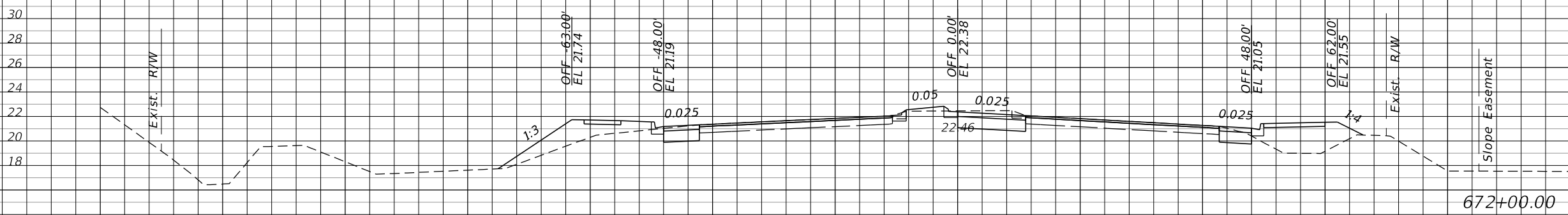
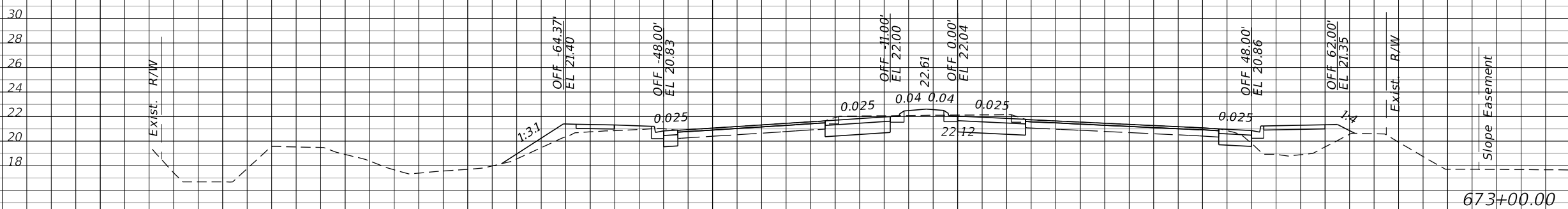
**CROSS SECTIONS
CORKSCREW ROAD**

SHEET NO.
68

THE OFFICIAL RECORD OF THIS SHEET IS THE ELECTRONIC FILE DIGITALLY SIGNED AND SEALED UNDER RULE 61G15-23.004, F.A.C.

Regular Exc. Embankment

A V A V



SCALE: 1"=20' HORIZ.
1"=10' VERT.

140 120 100 80 60 40 20 0 20 40 60 80 100

REVISIONS			
DATE	DESCRIPTION	DATE	DESCRIPTION

JOHNSON ENGINEERING
 2122 JOHNSON STREET
 FORT MYERS, FL 33901
 EB 642 & LB 642
 RYAN K. BELL, P.E. NO. 60010

LEE COUNTY PUBLIC WORKS DEPARTMENT OF TRANSPORTATION		
ROAD NO.	COUNTY	FINANCIAL PROJECT ID
	LEE	20192030-000

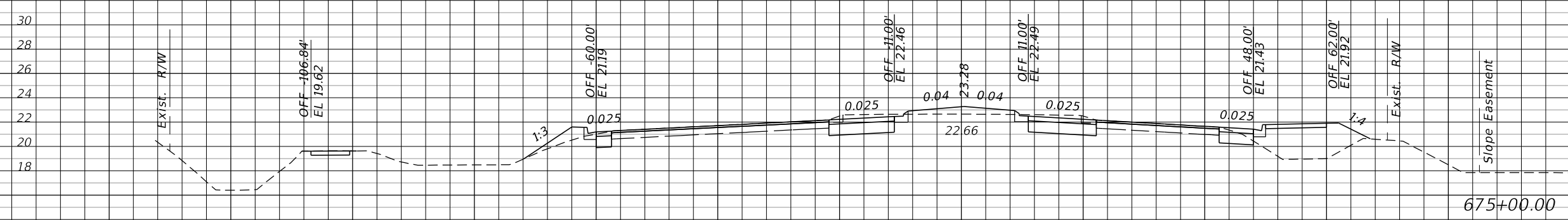
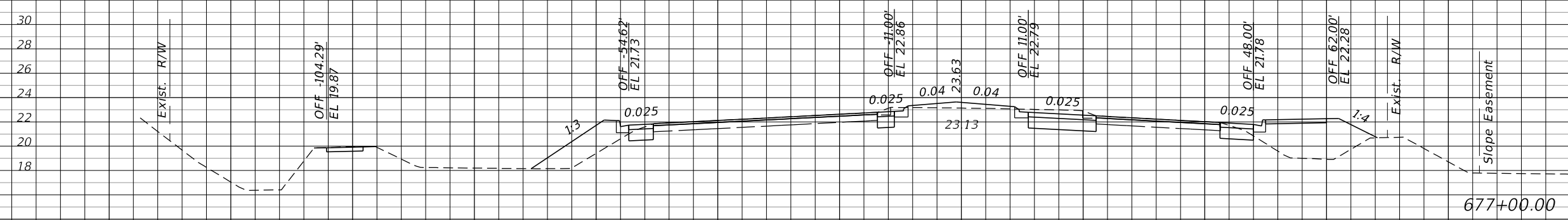
**CROSS SECTIONS
CORKSCREW ROAD**

SHEET NO.
69

THE OFFICIAL RECORD OF THIS SHEET IS THE ELECTRONIC FILE DIGITALLY SIGNED AND SEALED UNDER RULE 61G15-23.004, F.A.C.

Regular Exc. Embankment
 A V A V

Q CONST.
 CORKSCREW RD



SCALE: 1"=20' HORIZ.
 1"=10' VERT.

REVISIONS			
DATE	DESCRIPTION	DATE	DESCRIPTION

JOHNSON ENGINEERING
 2122 JOHNSON STREET
 FORT MYERS, FL 33901
 EB 642 & LB 642
 RYAN K. BELL, P.E. NO. 60010

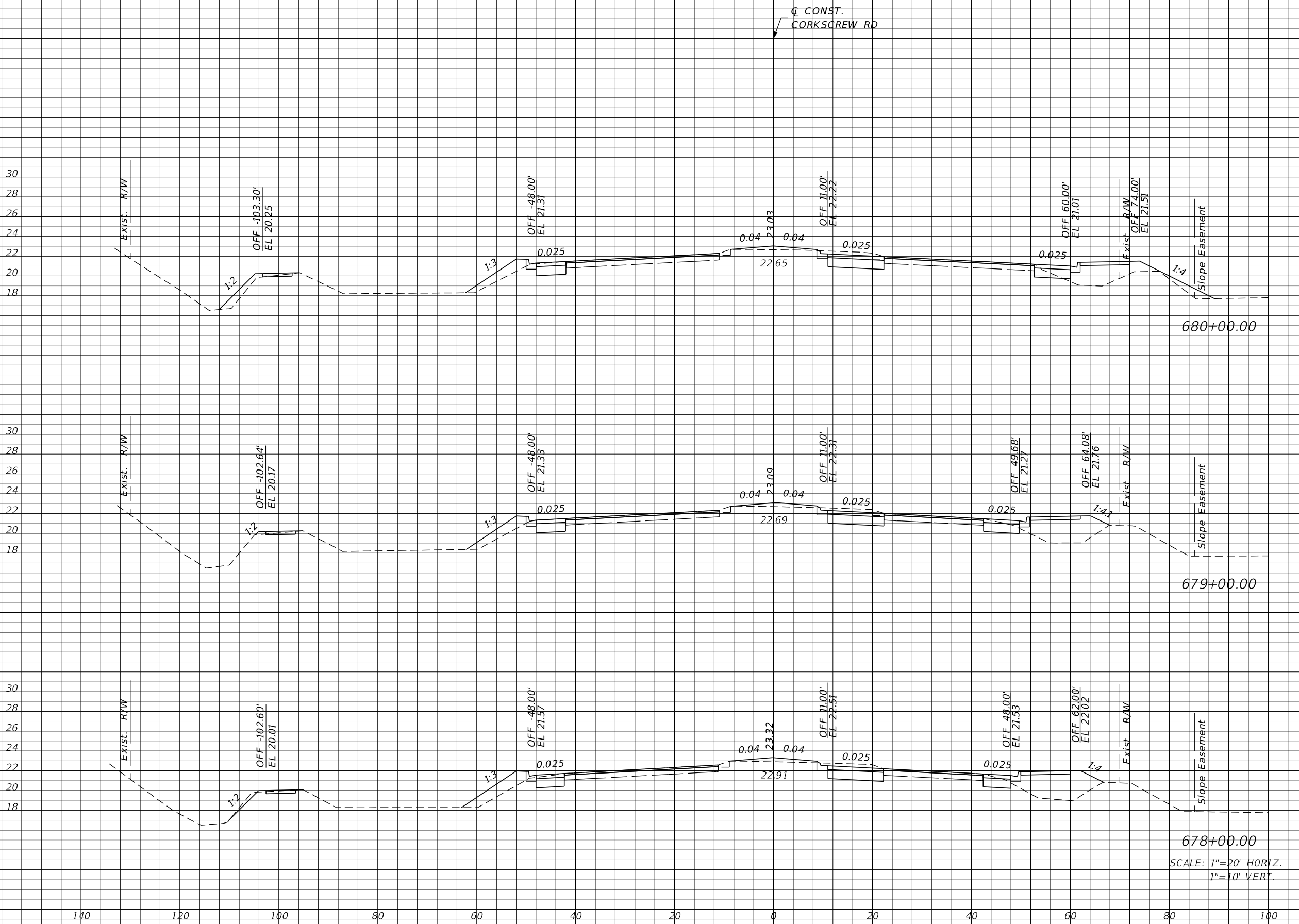
LEE COUNTY PUBLIC WORKS DEPARTMENT OF TRANSPORTATION		
ROAD NO.	COUNTY	FINANCIAL PROJECT ID
	LEE	20192030-000

**CROSS SECTIONS
 CORKSCREW ROAD**

SHEET NO.
70

THE OFFICIAL RECORD OF THIS SHEET IS THE ELECTRONIC FILE DIGITALLY SIGNED AND SEALED UNDER RULE 61G15-23.004, F.A.C.

Regular Exc. Embankment
A V A V



SCALE: 1"=20' HORIZ.
1"=10' VERT.

REVISIONS			
DATE	DESCRIPTION	DATE	DESCRIPTION

JOHNSON ENGINEERING
 2122 JOHNSON STREET
 FORT MYERS, FL 33901
 EB 642 & LB 642
 RYAN K. BELL, P.E. NO. 60010

LEE COUNTY PUBLIC WORKS DEPARTMENT OF TRANSPORTATION		
ROAD NO.	COUNTY	FINANCIAL PROJECT ID
	LEE	20192030-000

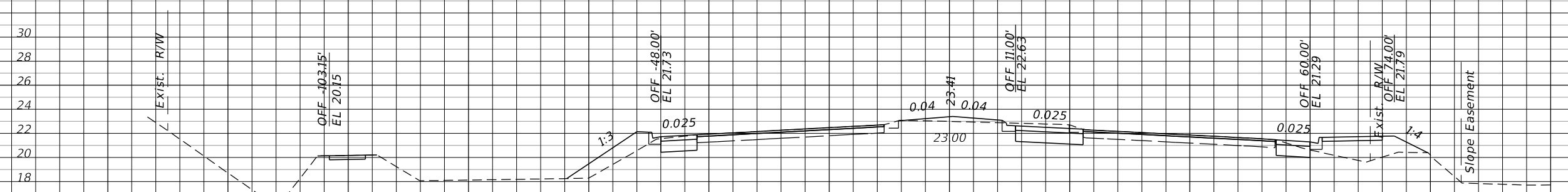
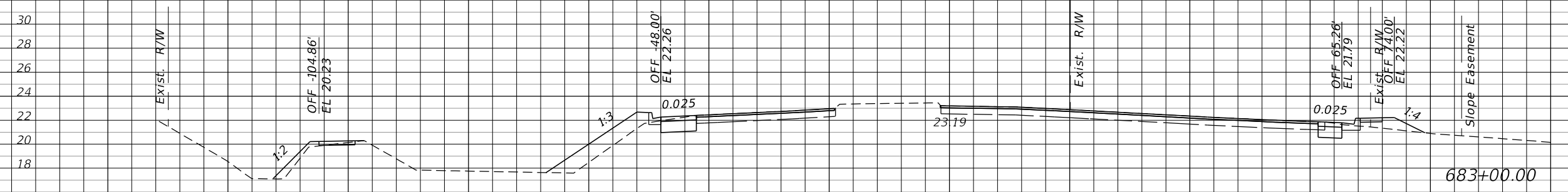
**CROSS SECTIONS
CORKSCREW ROAD**

SHEET NO.
71

THE OFFICIAL RECORD OF THIS SHEET IS THE ELECTRONIC FILE DIGITALLY SIGNED AND SEALED UNDER RULE 61G15-23.004, F.A.C.

Regular Exc. Embankment
A V A V

Q CONST.
CORKSCREW RD



SCALE: 1"=20' HORIZ.
1"=10' VERT.

REVISIONS			
DATE	DESCRIPTION	DATE	DESCRIPTION

JOHNSON
ENGINEERING
2122 JOHNSON STREET
FORT MYERS, FL 33901
EB 642 & LB 642
RYAN K. BELL, P.E. NO. 60010

LEE COUNTY PUBLIC WORKS DEPARTMENT OF TRANSPORTATION		
ROAD NO.	COUNTY	FINANCIAL PROJECT ID
	LEE	20192030-000

**CROSS SECTIONS
CORKSCREW ROAD**

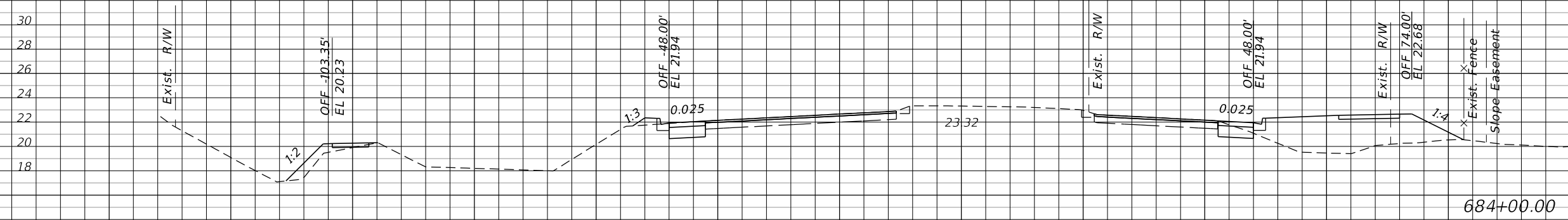
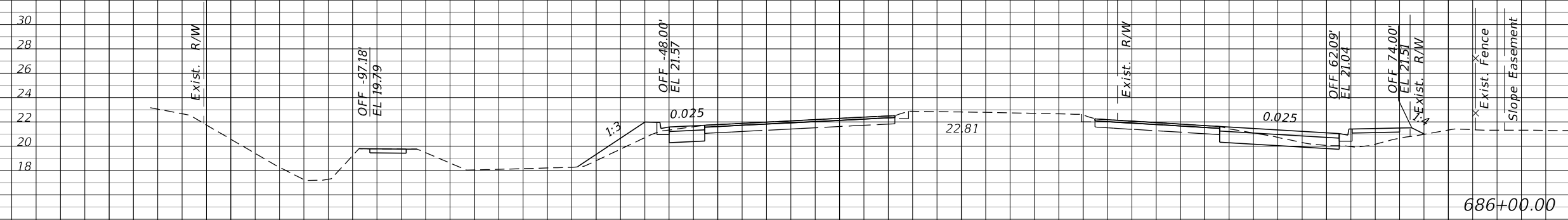
SHEET NO.
72

THE OFFICIAL RECORD OF THIS SHEET IS THE ELECTRONIC FILE DIGITALLY SIGNED AND SEALED UNDER RULE 61G15-23.004, F.A.C.

Regular Exc. Embankment

A V A V

Q CONST.
CORKSCREW RD



SCALE: 1"=20' HORIZ.
1"=10' VERT.

140 120 100 80 60 40 20 0 20 40 60 80 100

REVISIONS			
DATE	DESCRIPTION	DATE	DESCRIPTION

JOHNSON ENGINEERING
 2122 JOHNSON STREET
 FORT MYERS, FL 33901
 EB 642 & LB 642
 RYAN K. BELL, P.E. NO. 60010

LEE COUNTY PUBLIC WORKS DEPARTMENT OF TRANSPORTATION		
ROAD NO.	COUNTY	FINANCIAL PROJECT ID
	LEE	20192030-000

**CROSS SECTIONS
CORKSCREW ROAD**

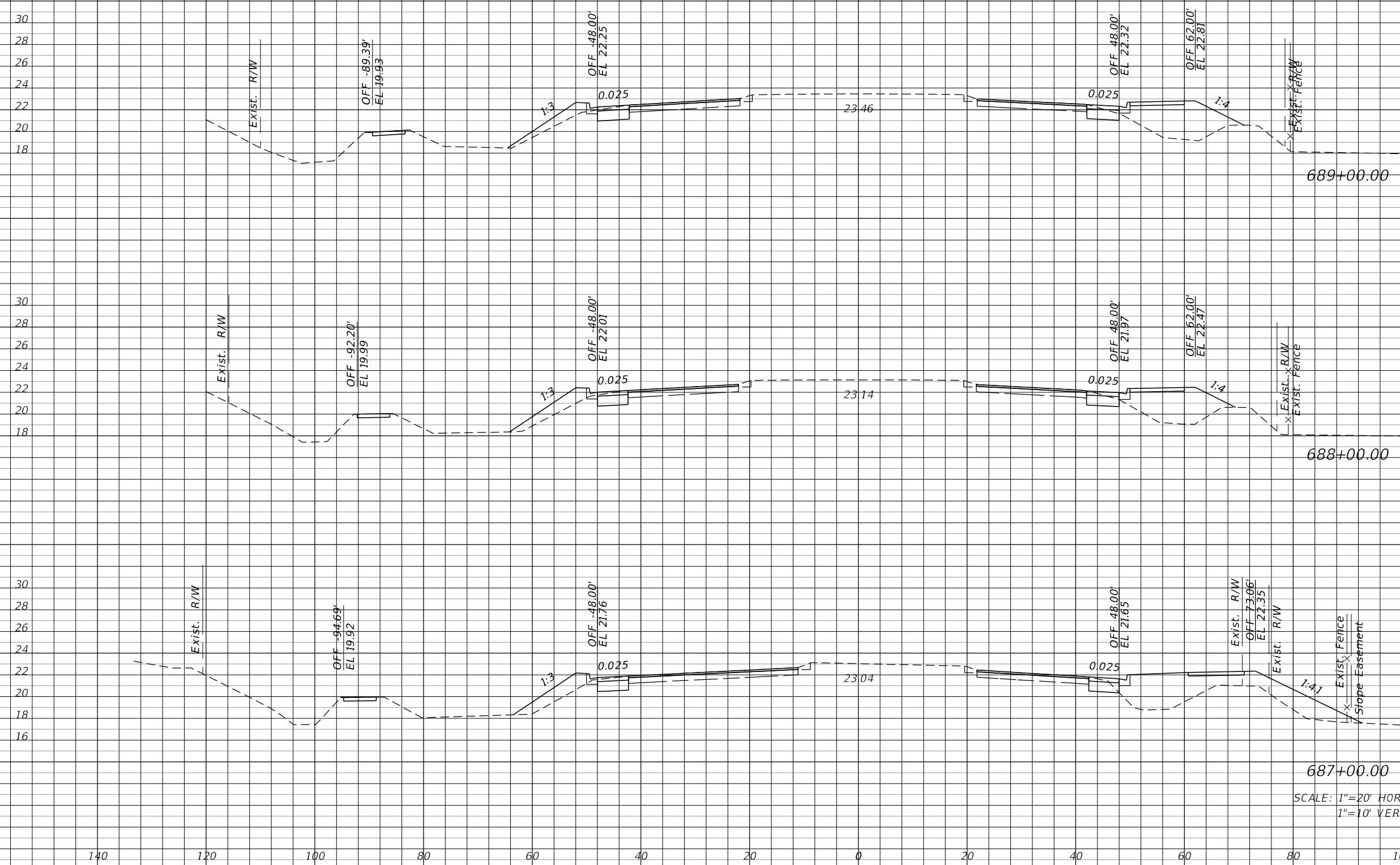
SHEET NO.
73

THE OFFICIAL RECORD OF THIS SHEET IS THE ELECTRONIC FILE DIGITALLY SIGNED AND SEALED UNDER RULE 61G15-23.004, F.A.C.

Regular Exc. Embankment

A V A V

Q CONST.
CORKSCREW RD



SCALE: 1"=20' HORIZ.
1"=10' VERT.

REVISIONS			
DATE	DESCRIPTION	DATE	DESCRIPTION

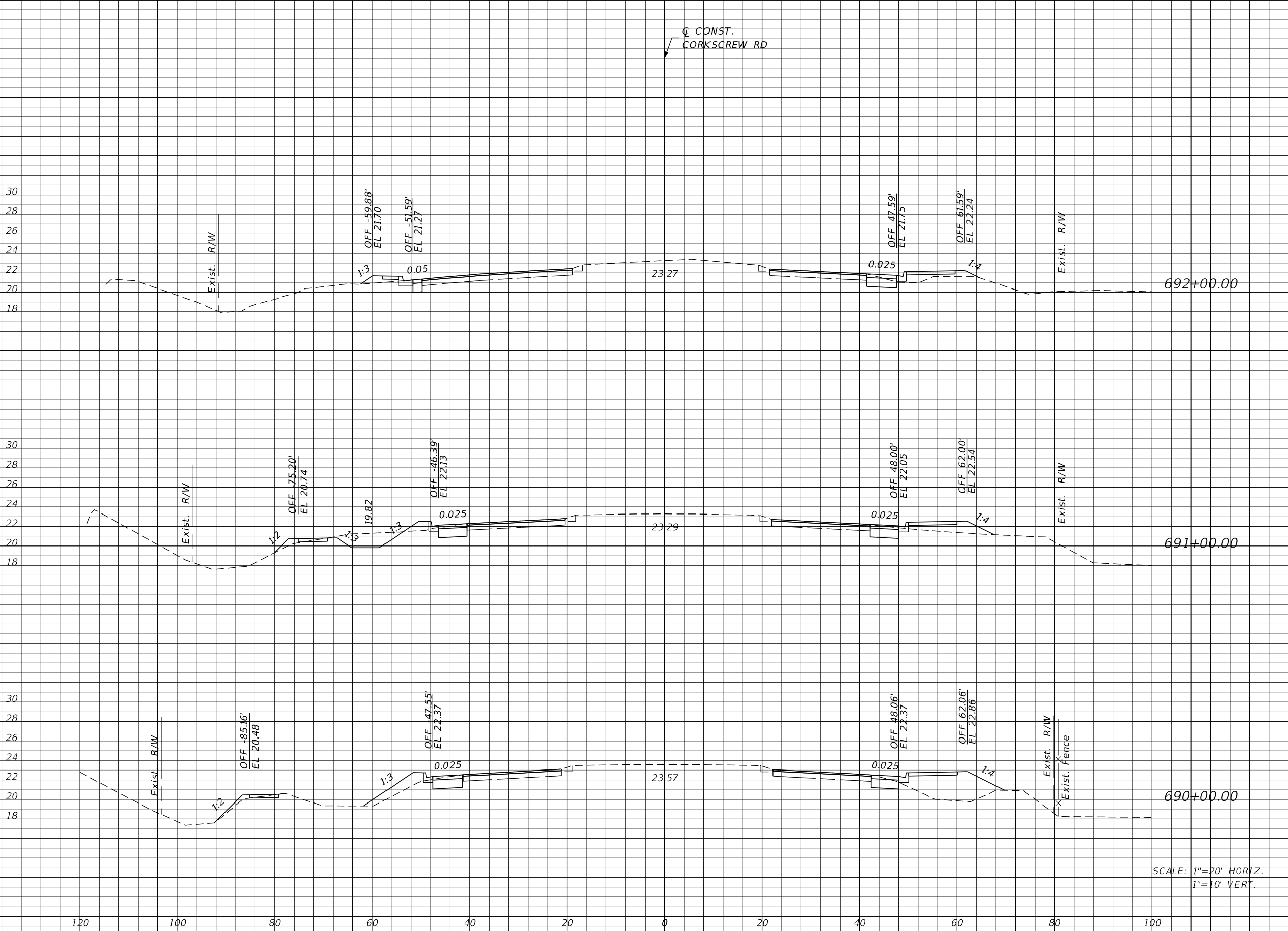
JOHNSON ENGINEERING
2122 JOHNSON STREET
FORT MYERS, FL 33901
EB 642 & LB 642
RYAN K. BELL, P.E. NO. 60010

LEE COUNTY PUBLIC WORKS DEPARTMENT OF TRANSPORTATION		
ROAD NO.	COUNTY	FINANCIAL PROJECT ID
	LEE	20192030-000

**CROSS SECTIONS
CORKSCREW ROAD**

SHEET NO.
74

THE OFFICIAL RECORD OF THIS SHEET IS THE ELECTRONIC FILE DIGITALLY SIGNED AND SEALED UNDER RULE 61G15-23.004, F.A.C.



Regular		Exc.		Embankment	
A	V	A	V	A	V

REVISIONS			
DATE	DESCRIPTION	DATE	DESCRIPTION

JOHNSON ENGINEERING
 2122 JOHNSON STREET
 FORT MYERS, FL 33901
 EB 642 & LB 642
 RYAN K. BELL, P.E. NO. 60010

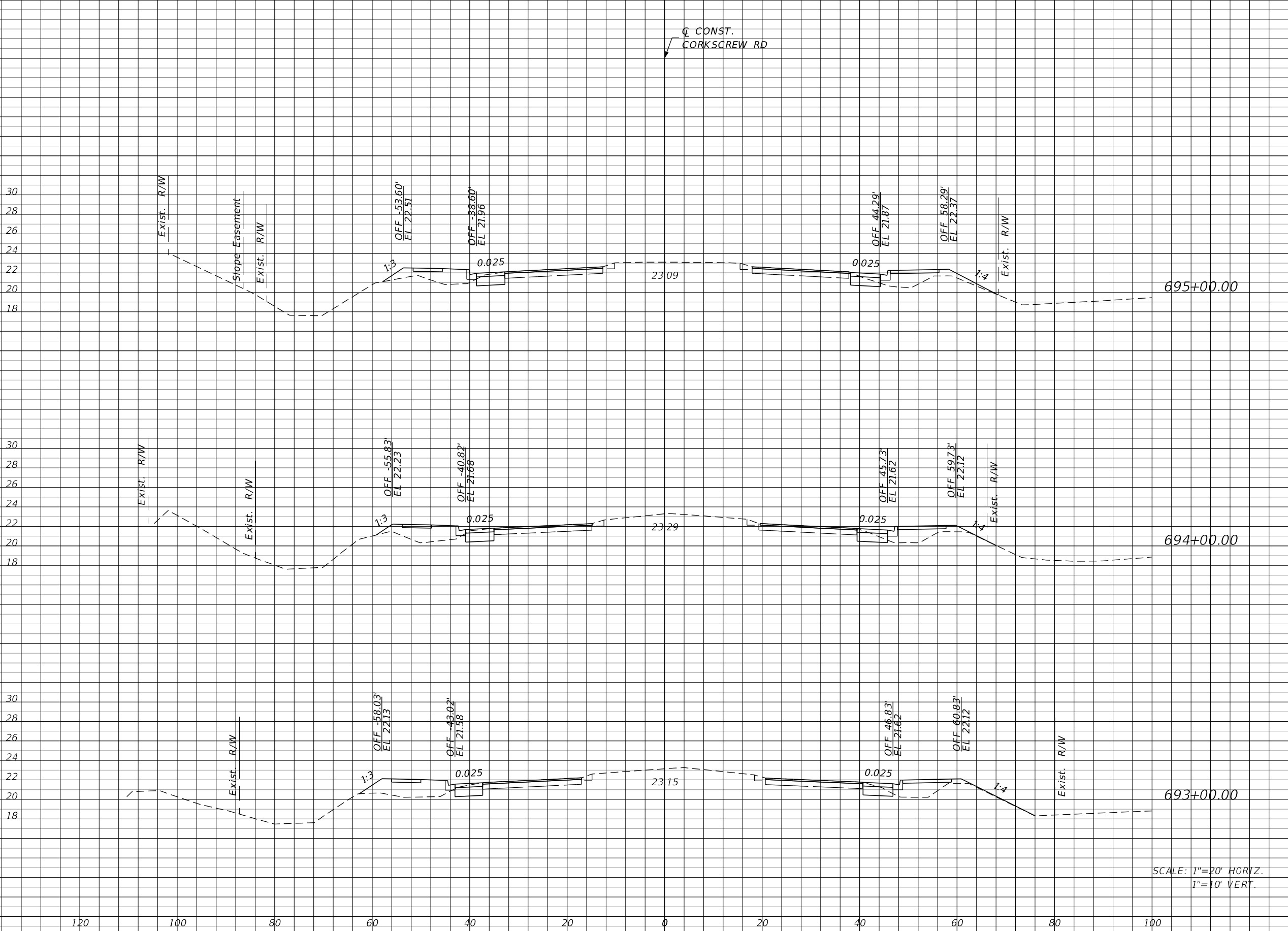
LEE COUNTY PUBLIC WORKS DEPARTMENT OF TRANSPORTATION		
ROAD NO.	COUNTY	FINANCIAL PROJECT ID
	LEE	20192030-000

**CROSS SECTIONS
CORKSCREW ROAD**

SHEET NO.
75

THE OFFICIAL RECORD OF THIS SHEET IS THE ELECTRONIC FILE DIGITALLY SIGNED AND SEALED UNDER RULE 61G15-23.004, F.A.C.

Regular		Exc.		Embankment	
A	V	A	V	A	V



REVISIONS			
DATE	DESCRIPTION	DATE	DESCRIPTION

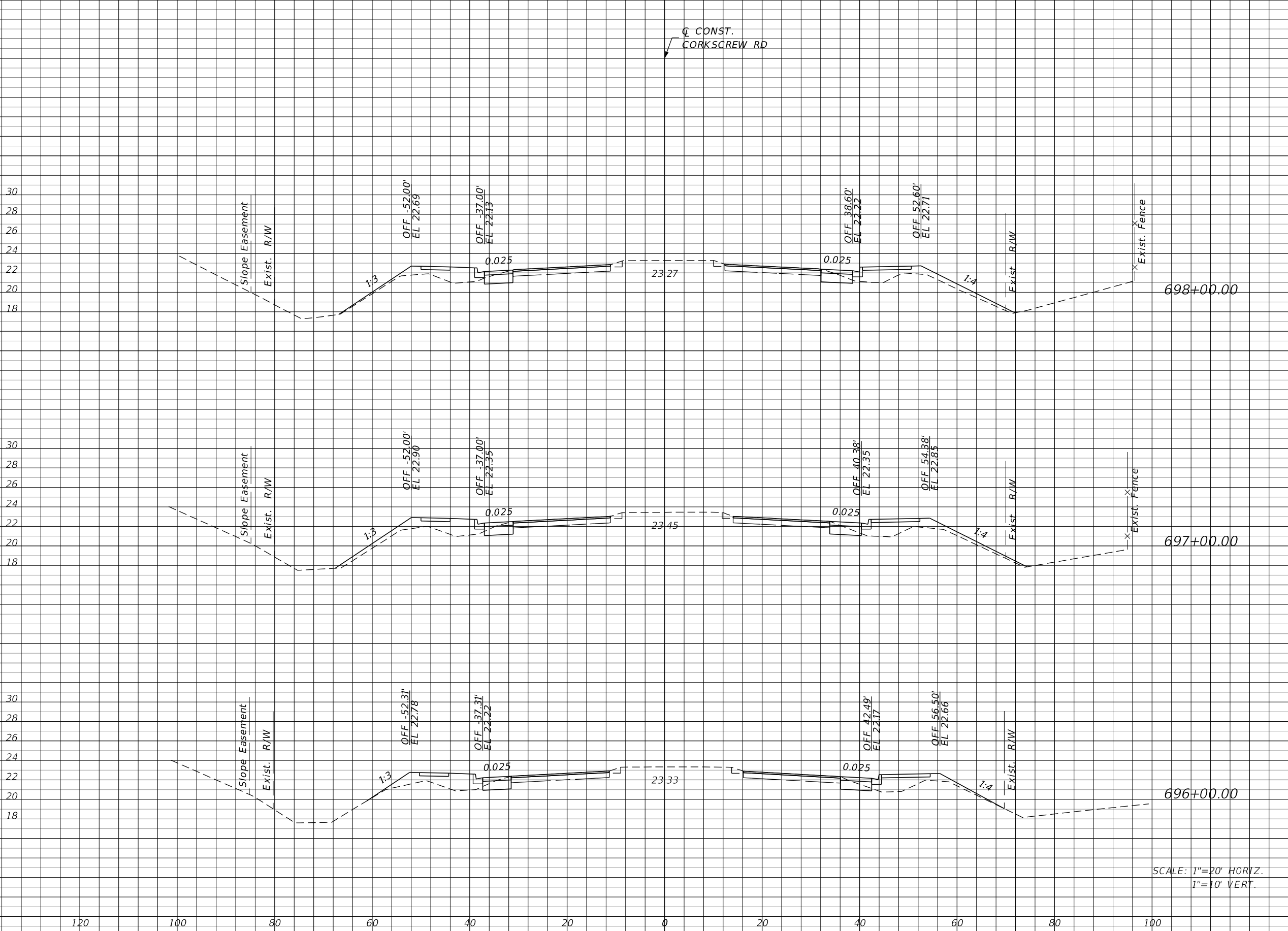
JOHNSON ENGINEERING
 2122 JOHNSON STREET
 FORT MYERS, FL 33901
 EB 642 & LB 642
 RYAN K. BELL, P.E. NO. 60010

LEE COUNTY PUBLIC WORKS DEPARTMENT OF TRANSPORTATION		
ROAD NO.	COUNTY	FINANCIAL PROJECT ID
	LEE	20192030-000

**CROSS SECTIONS
CORKSCREW ROAD**

SHEET NO.
76

THE OFFICIAL RECORD OF THIS SHEET IS THE ELECTRONIC FILE DIGITALLY SIGNED AND SEALED UNDER RULE 61G15-23.004, F.A.C.



Q CONST.
CORKSCREW RD

Regular		Exc.		Embankment	
A	V	A	V	A	V

SCALE: 1"=20' HORIZ.
1"=10' VERT.

REVISIONS			
DATE	DESCRIPTION	DATE	DESCRIPTION

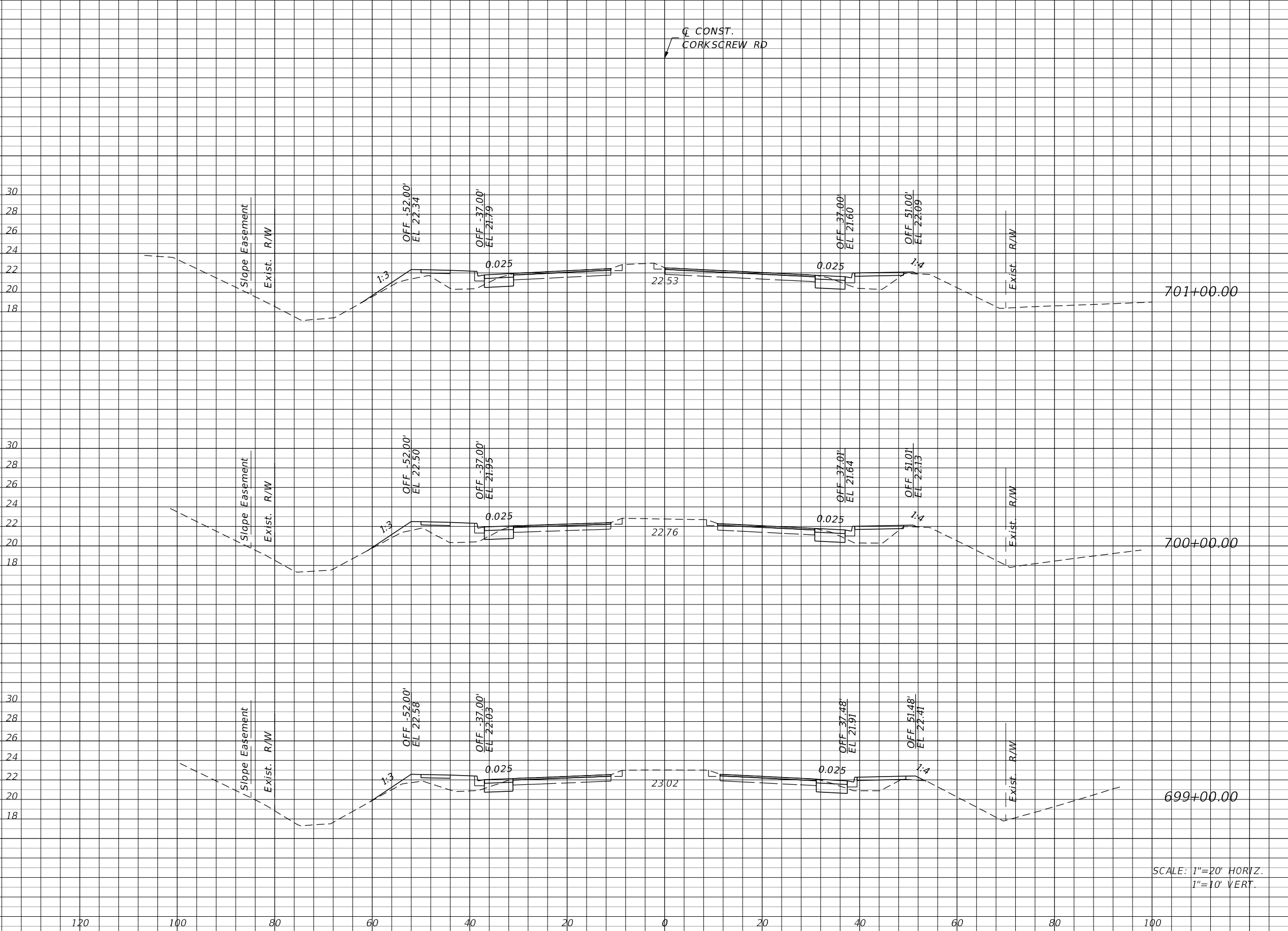
JOHNSON ENGINEERING
 2122 JOHNSON STREET
 FORT MYERS, FL 33901
 EB 642 & LB 642
 RYAN K. BELL, P.E. NO. 60010

LEE COUNTY PUBLIC WORKS DEPARTMENT OF TRANSPORTATION		
ROAD NO.	COUNTY	FINANCIAL PROJECT ID
	LEE	20192030-000

**CROSS SECTIONS
CORKSCREW ROAD**

SHEET NO.
77

THE OFFICIAL RECORD OF THIS SHEET IS THE ELECTRONIC FILE DIGITALLY SIGNED AND SEALED UNDER RULE 61G15-23.004, F.A.C.



Regular		Exc.		Embankment	
A	V	A	V	A	V

REVISIONS			
DATE	DESCRIPTION	DATE	DESCRIPTION

JOHNSON ENGINEERING
 2122 JOHNSON STREET
 FORT MYERS, FL 33901
 EB 642 & LB 642
 RYAN K. BELL, P.E. NO. 60010

LEE COUNTY PUBLIC WORKS DEPARTMENT OF TRANSPORTATION		
ROAD NO.	COUNTY	FINANCIAL PROJECT ID
	LEE	20192030-000

**CROSS SECTIONS
CORKSCREW ROAD**

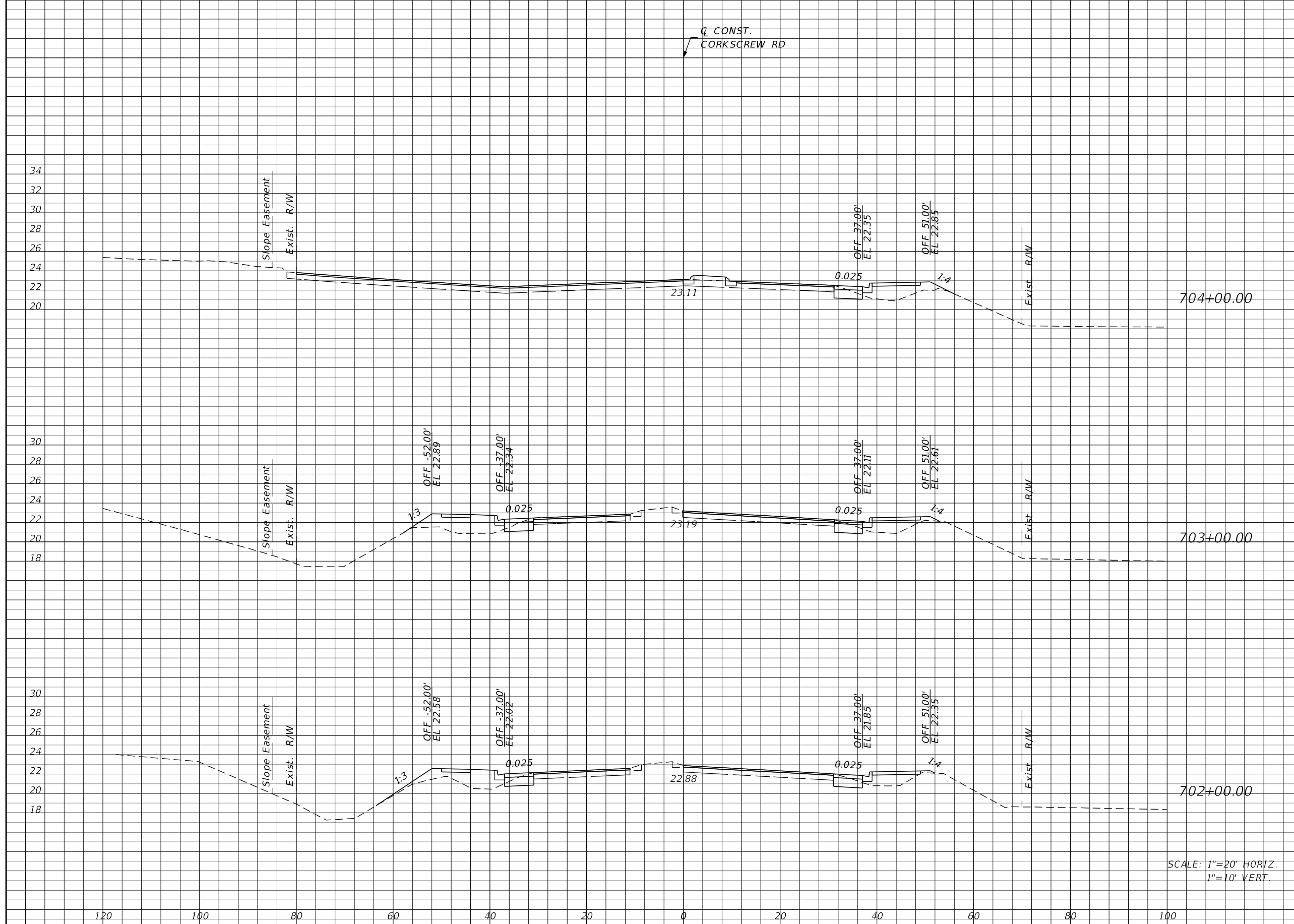
SHEET NO.
78

THE OFFICIAL RECORD OF THIS SHEET IS THE ELECTRONIC FILE DIGITALLY SIGNED AND SEALED UNDER RULE 61G15-23.004, F.A.C.

Regular Exc. Embankment

A V A V

Q CONST.
CORKSCREW RD



SCALE: 1"=20' HORIZ.
1"=10' VERT.

REVISIONS			
DATE	DESCRIPTION	DATE	DESCRIPTION

JOHNSON ENGINEERING
 2122 JOHNSON STREET
 FORT MYERS, FL 33901
 EB 642 & LB 642
 RYAN K. BELL, P.E. NO. 60010

LEE COUNTY PUBLIC WORKS DEPARTMENT OF TRANSPORTATION		
ROAD NO.	COUNTY	FINANCIAL PROJECT ID
	LEE	20192030-000

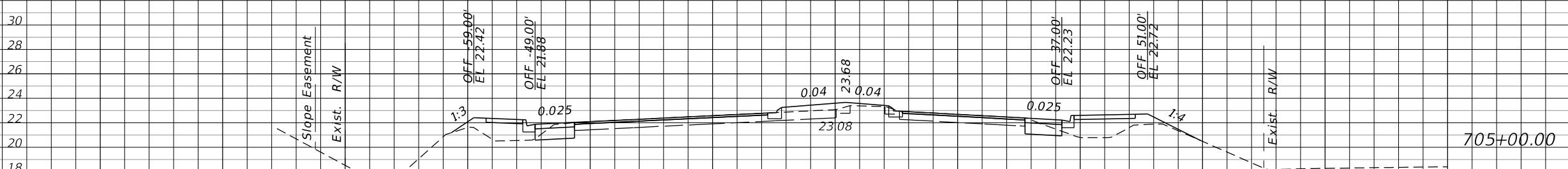
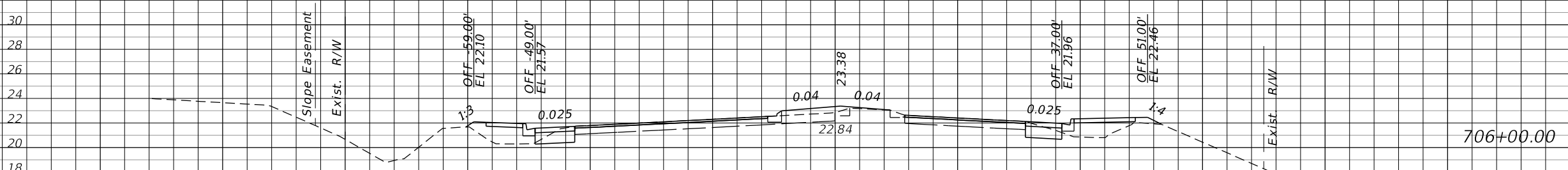
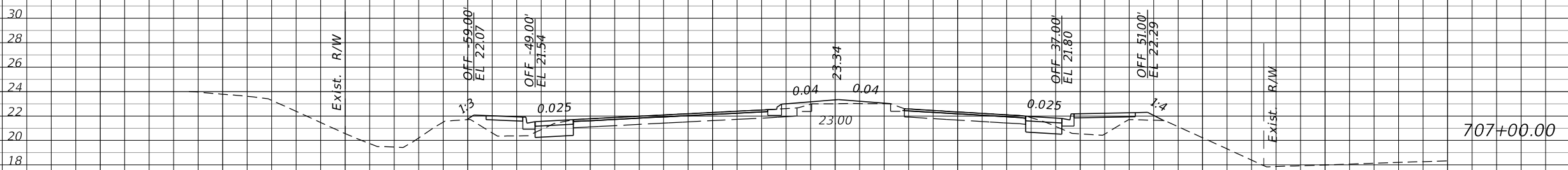
**CROSS SECTIONS
CORKSCREW ROAD**

SHEET NO.
79

THE OFFICIAL RECORD OF THIS SHEET IS THE ELECTRONIC FILE DIGITALLY SIGNED AND SEALED UNDER RULE 61G15-23.004, F.A.C.

Regular Exc. Embankment

A V A V



SCALE: 1"=20' HORIZ.
1"=10' VERT.

120 100 80 60 40 20 0 20 40 60 80 100

REVISIONS			
DATE	DESCRIPTION	DATE	DESCRIPTION

JOHNSON ENGINEERING
 2122 JOHNSON STREET
 FORT MYERS, FL 33901
 EB 642 & LB 642
 RYAN K. BELL, P.E. NO. 60010

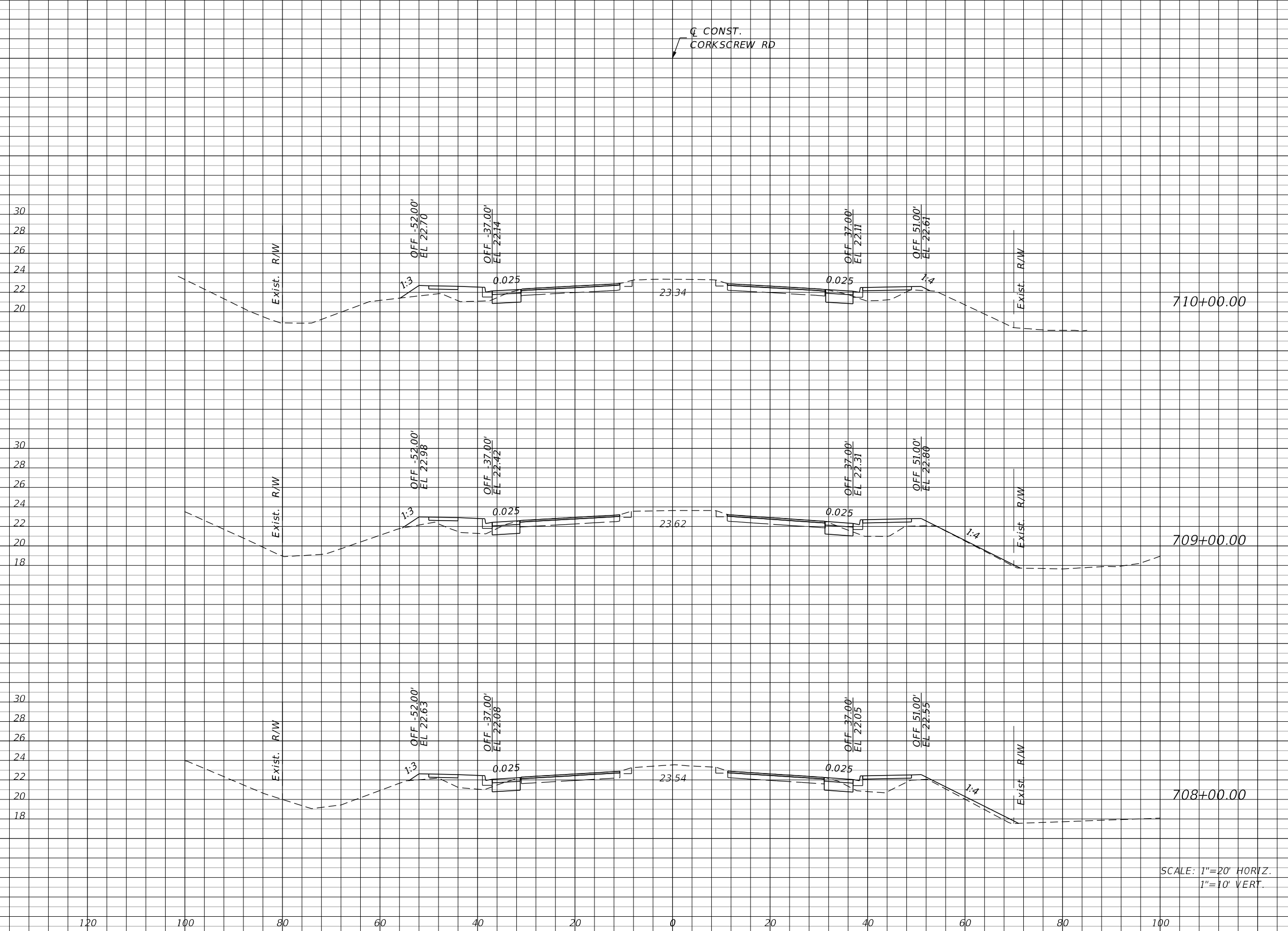
LEE COUNTY PUBLIC WORKS DEPARTMENT OF TRANSPORTATION		
ROAD NO.	COUNTY	FINANCIAL PROJECT ID
	LEE	20192030-000

**CROSS SECTIONS
CORKSCREW ROAD**

SHEET NO.
80

THE OFFICIAL RECORD OF THIS SHEET IS THE ELECTRONIC FILE DIGITALLY SIGNED AND SEALED UNDER RULE 61G15-23.004, F.A.C.

Q CONST.
CORKSCREW RD



SCALE: 1"=20' HORIZ.
1"=10' VERT.

Regular		Exc.		Embankment	
A	V	A	V	A	V

REVISIONS			
DATE	DESCRIPTION	DATE	DESCRIPTION

JOHNSON ENGINEERING
 2122 JOHNSON STREET
 FORT MYERS, FL 33901
 EB 642 & LB 642
 RYAN K. BELL, P.E. NO. 60010

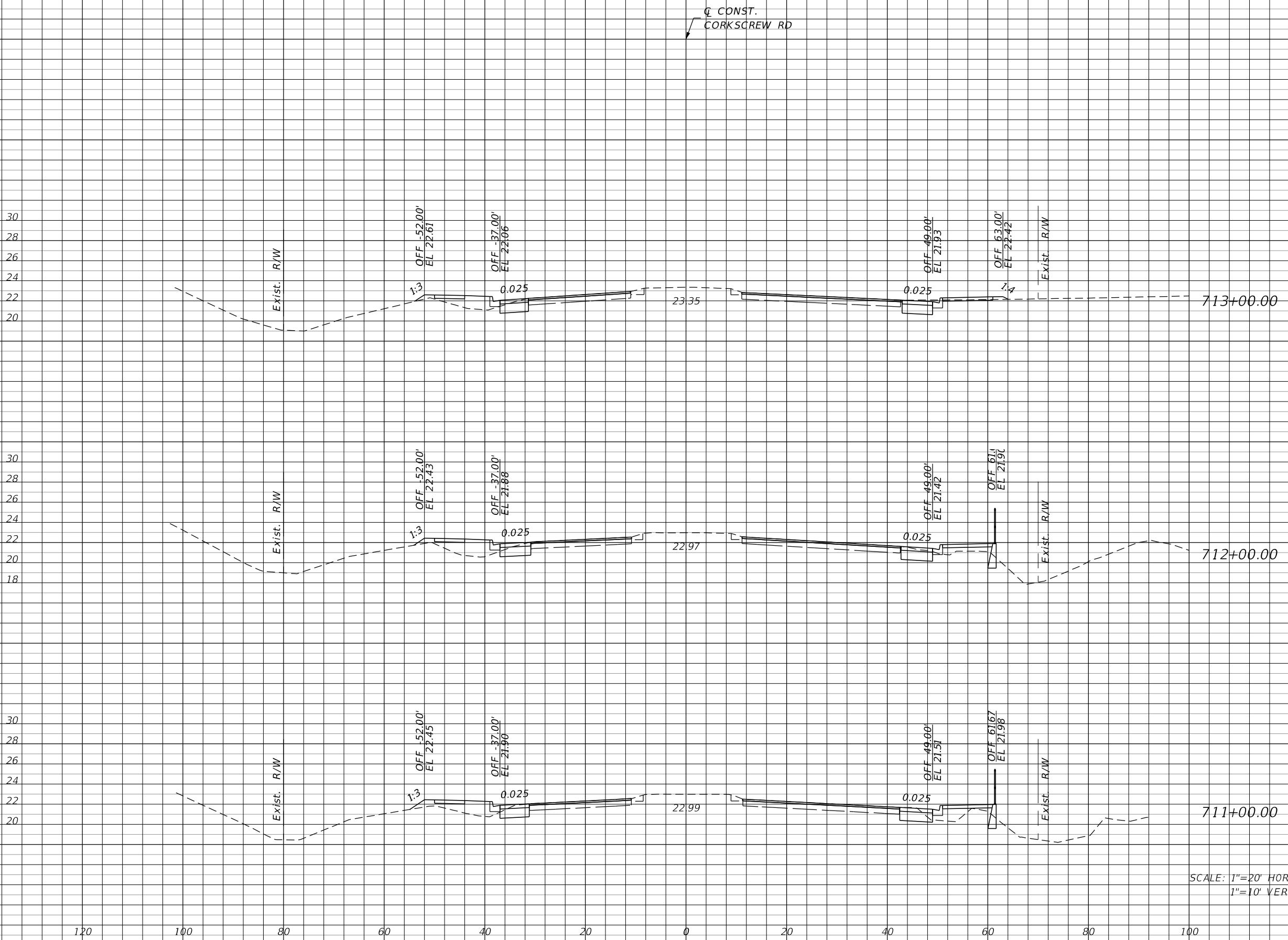
LEE COUNTY PUBLIC WORKS DEPARTMENT OF TRANSPORTATION		
ROAD NO.	COUNTY	FINANCIAL PROJECT ID
	LEE	20192030-000

**CROSS SECTIONS
CORKSCREW ROAD**

SHEET NO.
81

THE OFFICIAL RECORD OF THIS SHEET IS THE ELECTRONIC FILE DIGITALLY SIGNED AND SEALED UNDER RULE 61G15-23.004, F.A.C.

Regular		Exc.		Embankment	
A	V	A	V	A	V



SCALE: 1"=20' HORIZ.
1"=10' VERT.

REVISIONS			
DATE	DESCRIPTION	DATE	DESCRIPTION

JOHNSON ENGINEERING
2122 JOHNSON STREET
FORT MYERS, FL 33901
EB 642 & LB 642
RYAN K. BELL, P.E. NO. 60010

LEE COUNTY PUBLIC WORKS DEPARTMENT OF TRANSPORTATION		
ROAD NO.	COUNTY	FINANCIAL PROJECT ID
	LEE	20192030-000

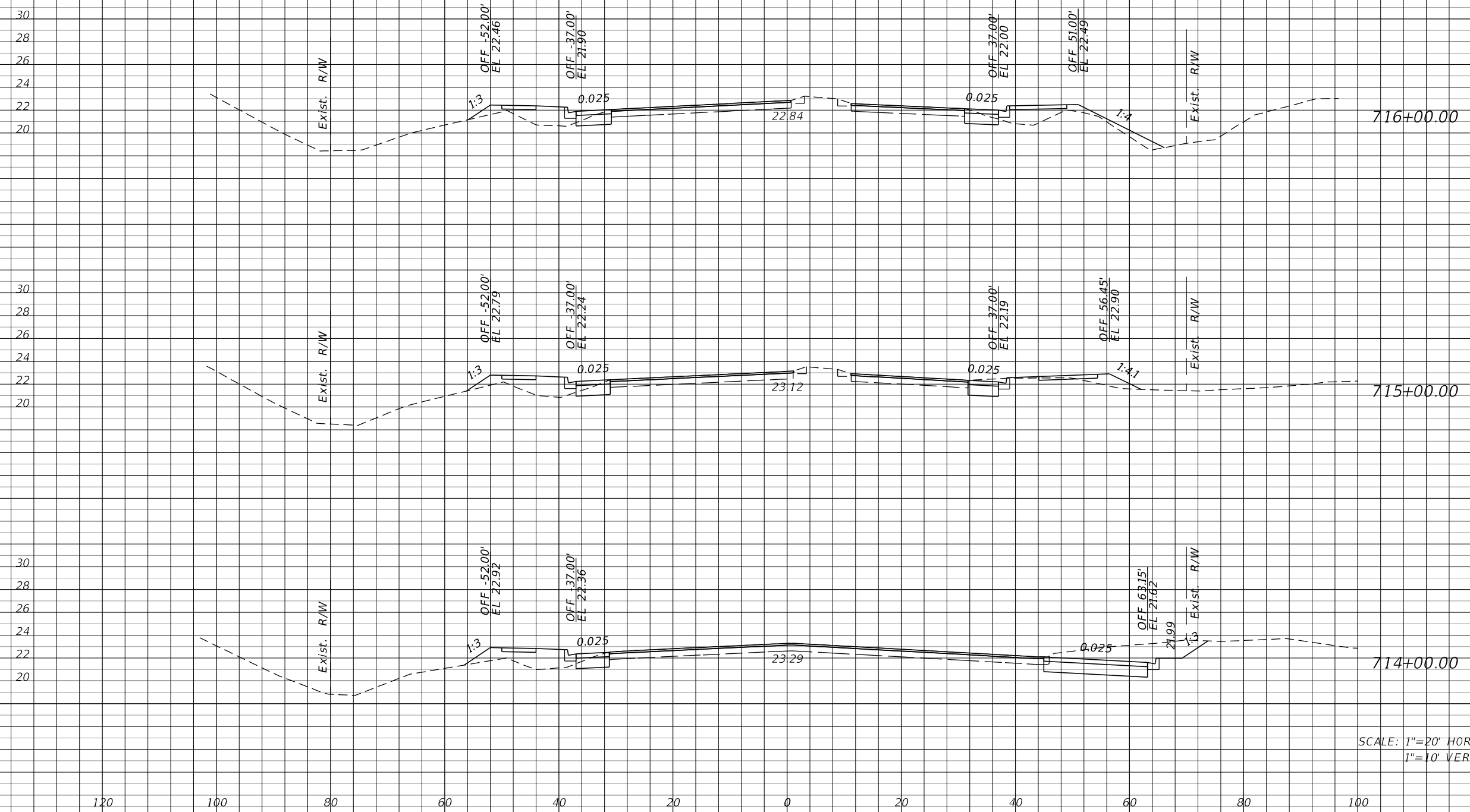
**CROSS SECTIONS
CORKSCREW ROAD**

SHEET NO.
82

THE OFFICIAL RECORD OF THIS SHEET IS THE ELECTRONIC FILE DIGITALLY SIGNED AND SEALED UNDER RULE 61G15-23.004, F.A.C.

Regular		Exc.		Embankment	
A	V	A	V	A	V

Q CONST.
CORKSCREW RD



SCALE: 1"=20' HORIZ.
1"=10' VERT.

REVISIONS			
DATE	DESCRIPTION	DATE	DESCRIPTION

JOHNSON ENGINEERING
2122 JOHNSON STREET
FORT MYERS, FL 33901
EB 642 & LB 642
RYAN K. BELL, P.E. NO. 60010

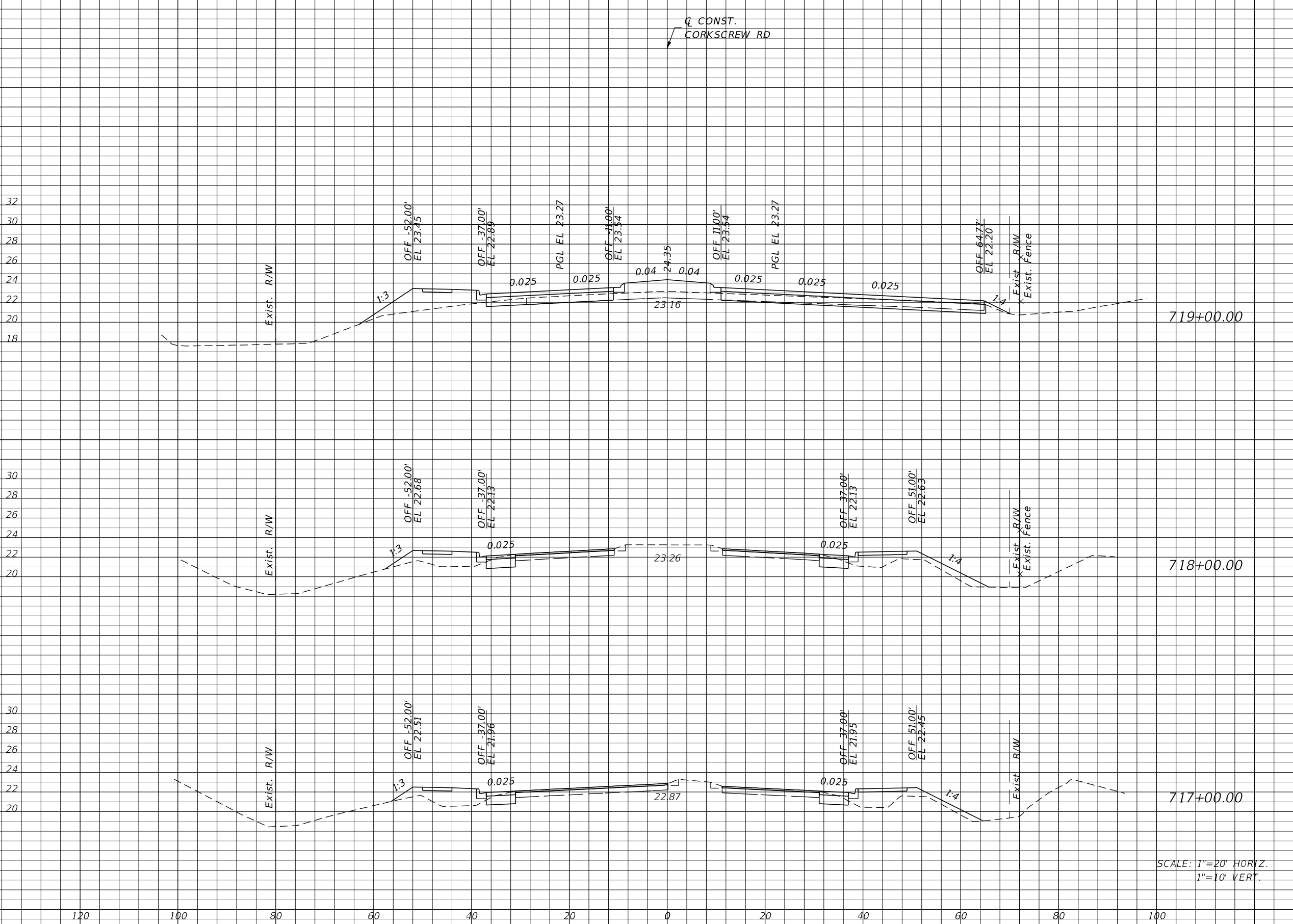
LEE COUNTY PUBLIC WORKS DEPARTMENT OF TRANSPORTATION		
ROAD NO.	COUNTY	FINANCIAL PROJECT ID
	LEE	20192030-000

**CROSS SECTIONS
CORKSCREW ROAD**

SHEET NO.
83

THE OFFICIAL RECORD OF THIS SHEET IS THE ELECTRONIC FILE DIGITALLY SIGNED AND SEALED UNDER RULE 61G15-23.004, F.A.C.

Regular		Exc.		Embankment	
A	V	A	V	A	V



SCALE: 1"=20' HORIZ.
1"=10' VERT.

REVISIONS			
DATE	DESCRIPTION	DATE	DESCRIPTION

JOHNSON ENGINEERING
 2122 JOHNSON STREET
 FORT MYERS, FL 33901
 EB 642 & LB 642
 RYAN K. BELL, P.E. NO. 60010

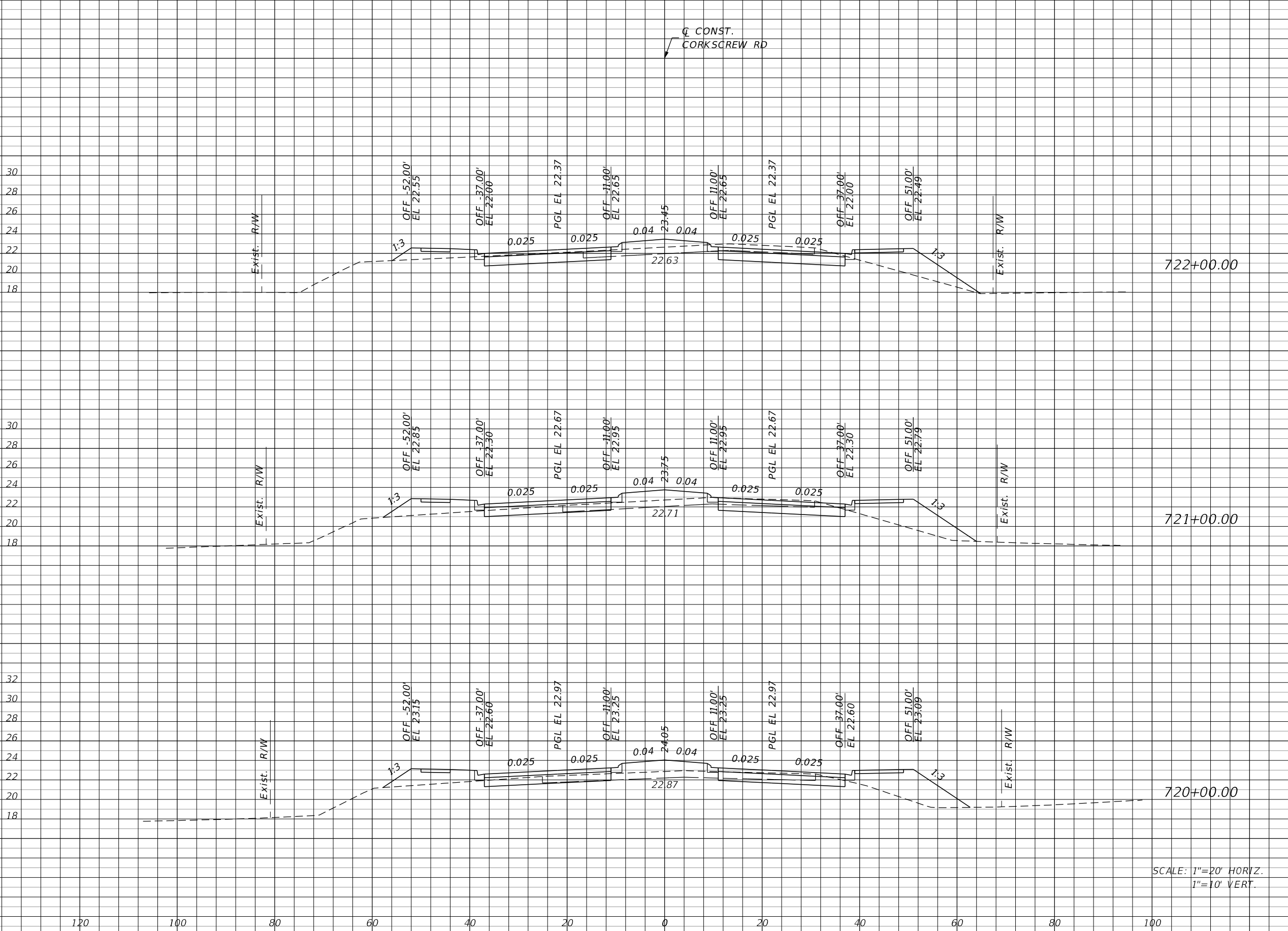
LEE COUNTY PUBLIC WORKS DEPARTMENT OF TRANSPORTATION		
ROAD NO.	COUNTY	FINANCIAL PROJECT ID
	LEE	20192030-000

**CROSS SECTIONS
CORKSCREW ROAD**

SHEET NO.
84

THE OFFICIAL RECORD OF THIS SHEET IS THE ELECTRONIC FILE DIGITALLY SIGNED AND SEALED UNDER RULE 61G15-23.004, F.A.C.

Regular Exc. Embankment
A V A V



SCALE: 1"=20' HORIZ.
1"=10' VERT.

REVISIONS			
DATE	DESCRIPTION	DATE	DESCRIPTION

JOHNSON ENGINEERING
 2122 JOHNSON STREET
 FORT MYERS, FL 33901
 EB 642 & LB 642
 RYAN K. BELL, P.E. NO. 60010

LEE COUNTY PUBLIC WORKS DEPARTMENT OF TRANSPORTATION		
ROAD NO.	COUNTY	FINANCIAL PROJECT ID
	LEE	20192030-000

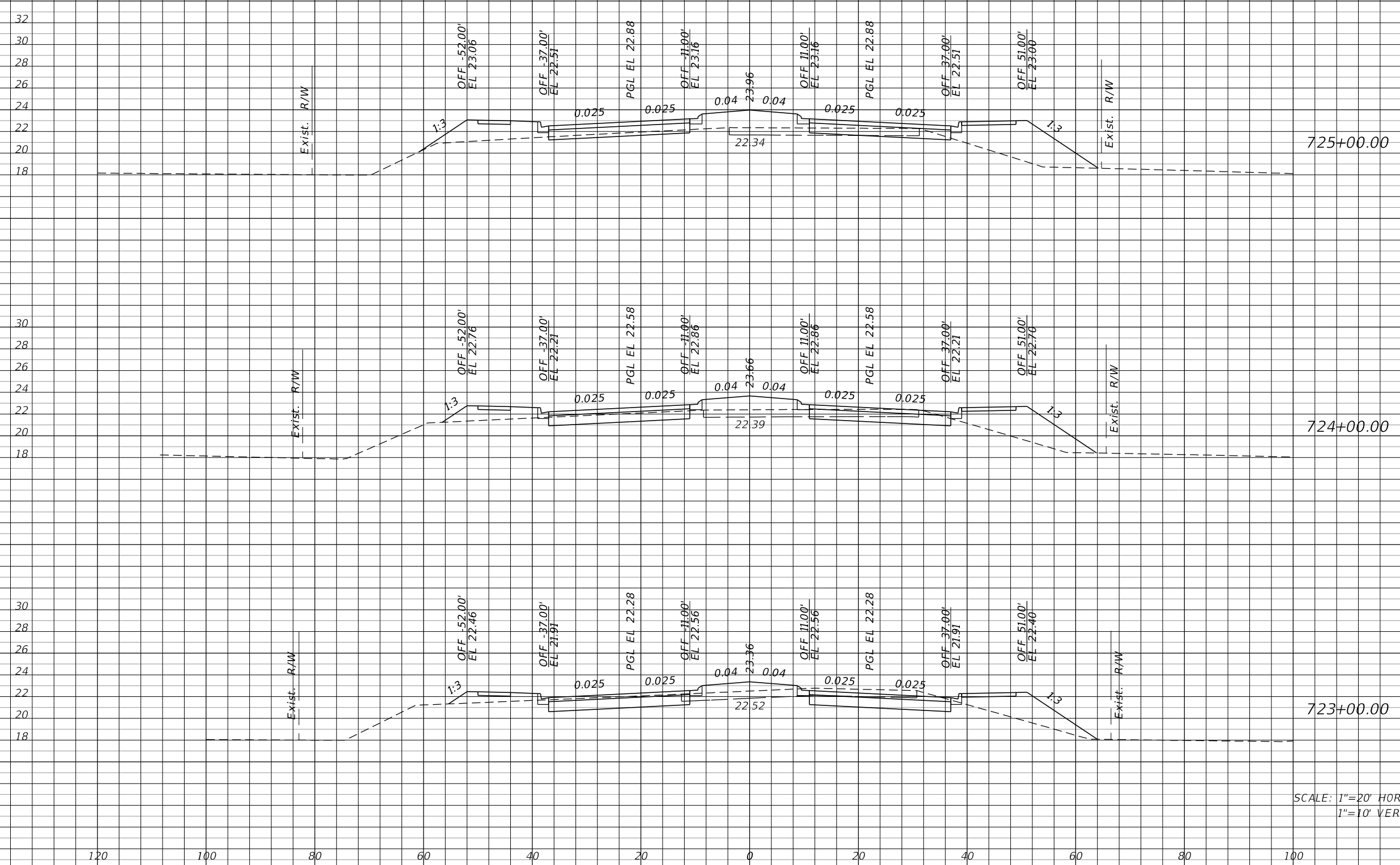
**CROSS SECTIONS
CORKSCREW ROAD**

SHEET NO.
85

THE OFFICIAL RECORD OF THIS SHEET IS THE ELECTRONIC FILE DIGITALLY SIGNED AND SEALED UNDER RULE 61G15-23.004, F.A.C.

Regular		Exc.		Embankment	
A	V	A	V	A	V

Q CONST.
CORKSCREW RD



SCALE: 1"=20' HORIZ.
1"=10' VERT.

REVISIONS			
DATE	DESCRIPTION	DATE	DESCRIPTION

JOHNSON
ENGINEERING
2122 JOHNSON STREET
FORT MYERS, FL 33901
EB 642 & LB 642
RYAN K. BELL, P.E. NO. 60010

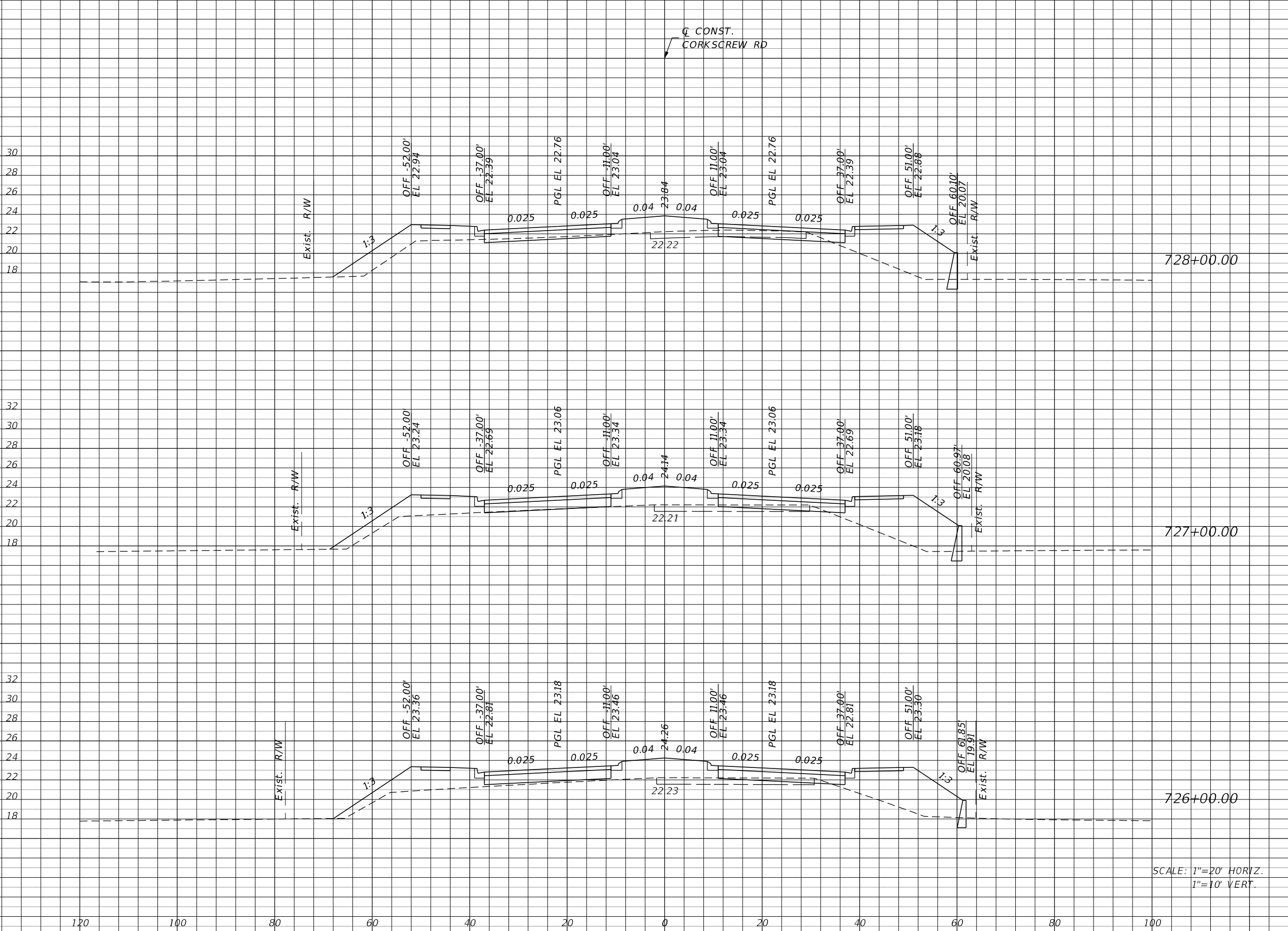
LEE COUNTY PUBLIC WORKS DEPARTMENT OF TRANSPORTATION		
ROAD NO.	COUNTY	FINANCIAL PROJECT ID
	LEE	20192030-000

**CROSS SECTIONS
CORKSCREW ROAD**

SHEET NO.
86

THE OFFICIAL RECORD OF THIS SHEET IS THE ELECTRONIC FILE DIGITALLY SIGNED AND SEALED UNDER RULE 61G15-23.004, F.A.C.

Regular		Exc.		Embankment	
A	V	A	V	A	V



120 100 80 60 40 20 0 20 40 60 80 100

SCALE: 1"=20' HORIZ.
1"=10' VERT.

REVISIONS			
DATE	DESCRIPTION	DATE	DESCRIPTION

JOHNSON ENGINEERING
 2122 JOHNSON STREET
 FORT MYERS, FL 33901
 EB 642 & LB 642
 RYAN K. BELL, P.E. NO. 60010

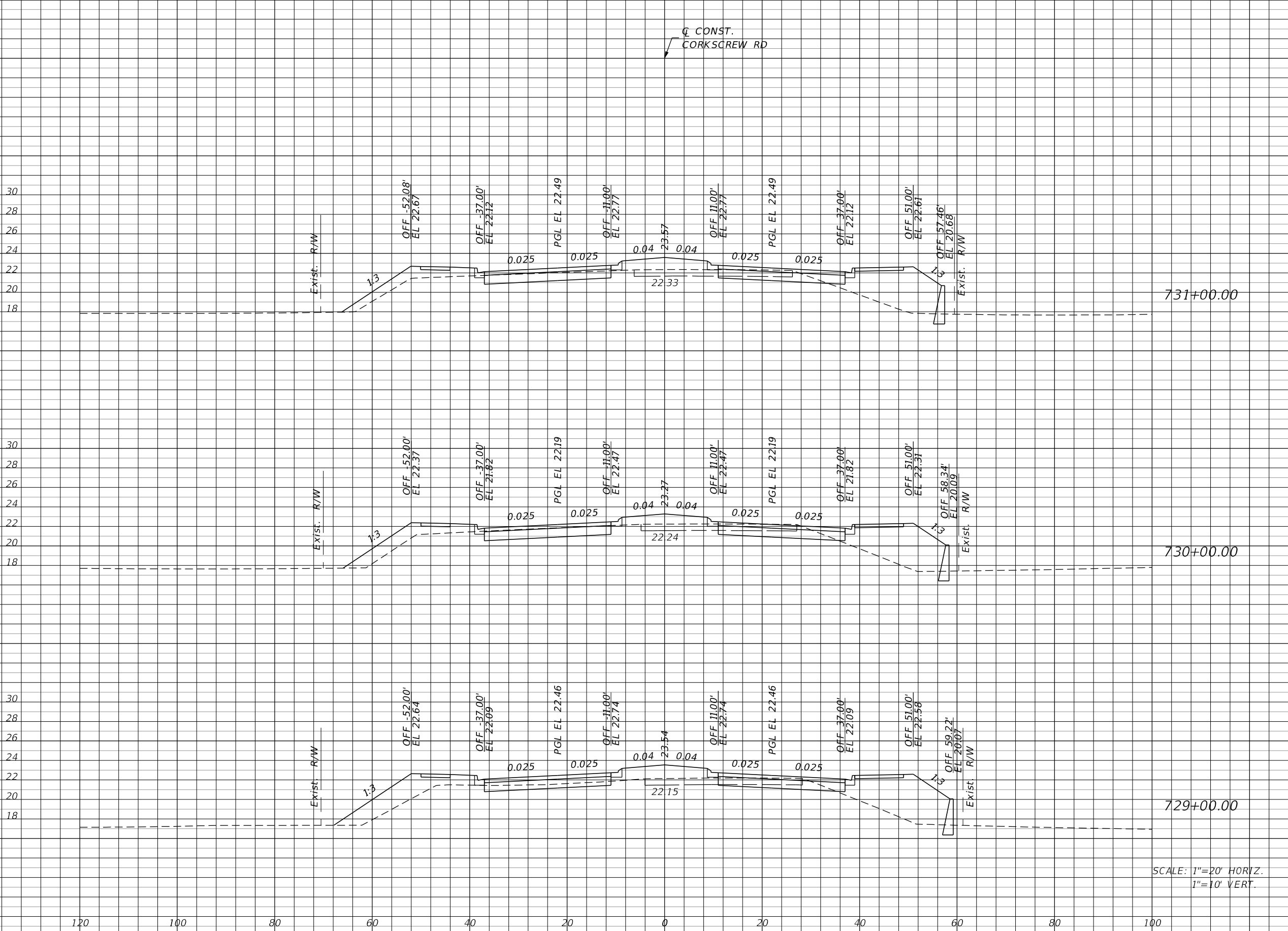
LEE COUNTY PUBLIC WORKS DEPARTMENT OF TRANSPORTATION		
ROAD NO.	COUNTY	FINANCIAL PROJECT ID
	LEE	20192030-000

**CROSS SECTIONS
CORKSCREW ROAD**

SHEET NO.
87

THE OFFICIAL RECORD OF THIS SHEET IS THE ELECTRONIC FILE DIGITALLY SIGNED AND SEALED UNDER RULE 61G15-23.004, F.A.C.

Regular		Exc.		Embankment	
A	V	A	V	A	V



SCALE: 1"=20' HORIZ.
1"=10' VERT.

REVISIONS			
DATE	DESCRIPTION	DATE	DESCRIPTION

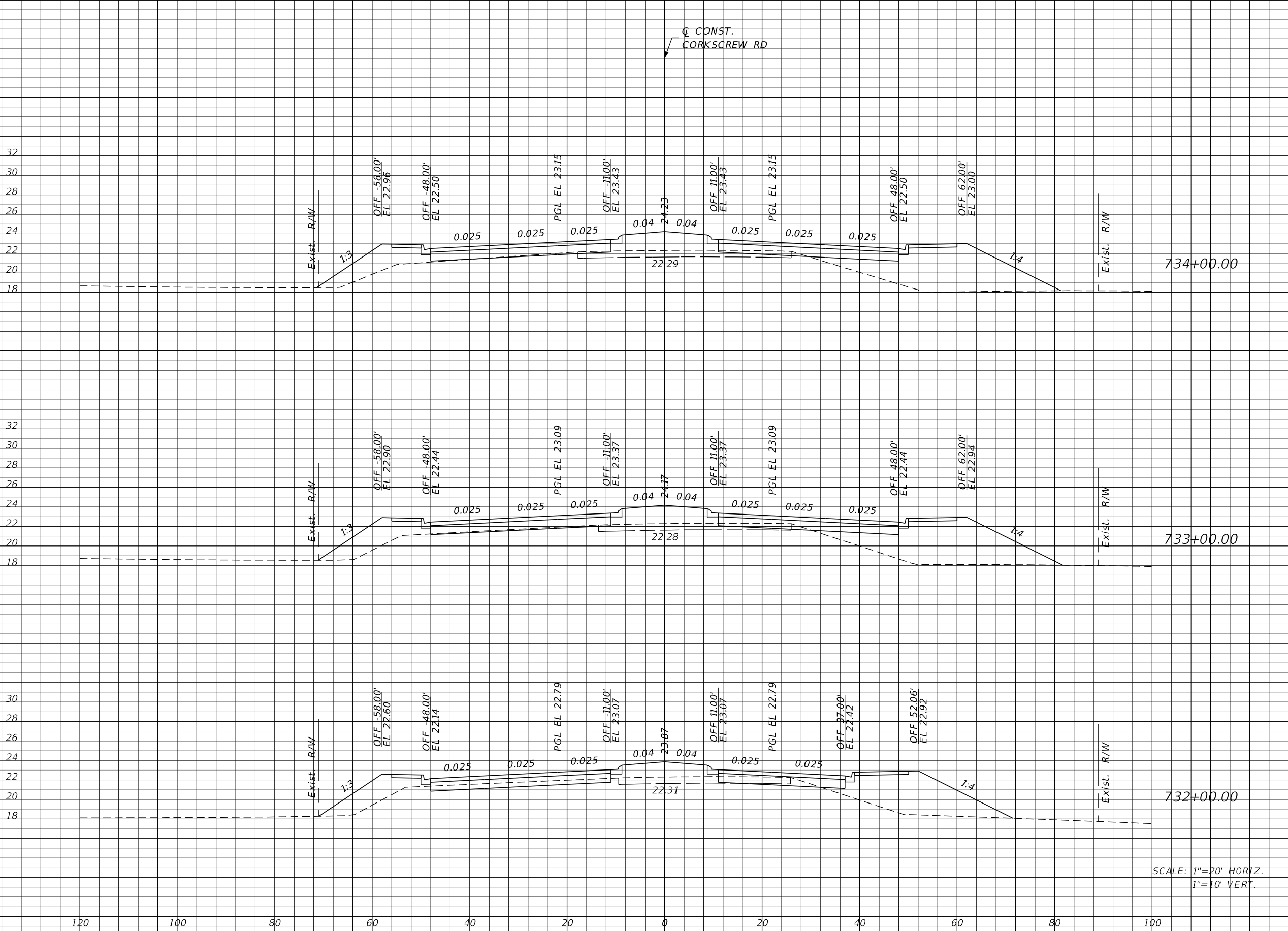
JOHNSON ENGINEERING
 2122 JOHNSON STREET
 FORT MYERS, FL 33901
 EB 642 & LB 642
 RYAN K. BELL, P.E. NO. 60010

LEE COUNTY PUBLIC WORKS DEPARTMENT OF TRANSPORTATION		
ROAD NO.	COUNTY	FINANCIAL PROJECT ID
	LEE	20192030-000

**CROSS SECTIONS
CORKSCREW ROAD**

SHEET NO.
88

THE OFFICIAL RECORD OF THIS SHEET IS THE ELECTRONIC FILE DIGITALLY SIGNED AND SEALED UNDER RULE 61G15-23.004, F.A.C.



Regular		Exc.		Embankment	
A	V	A	V	A	V

REVISIONS			
DATE	DESCRIPTION	DATE	DESCRIPTION

JOHNSON ENGINEERING
 2122 JOHNSON STREET
 FORT MYERS, FL 33901
 EB 642 & LB 642
 RYAN K. BELL, P.E. NO. 60010

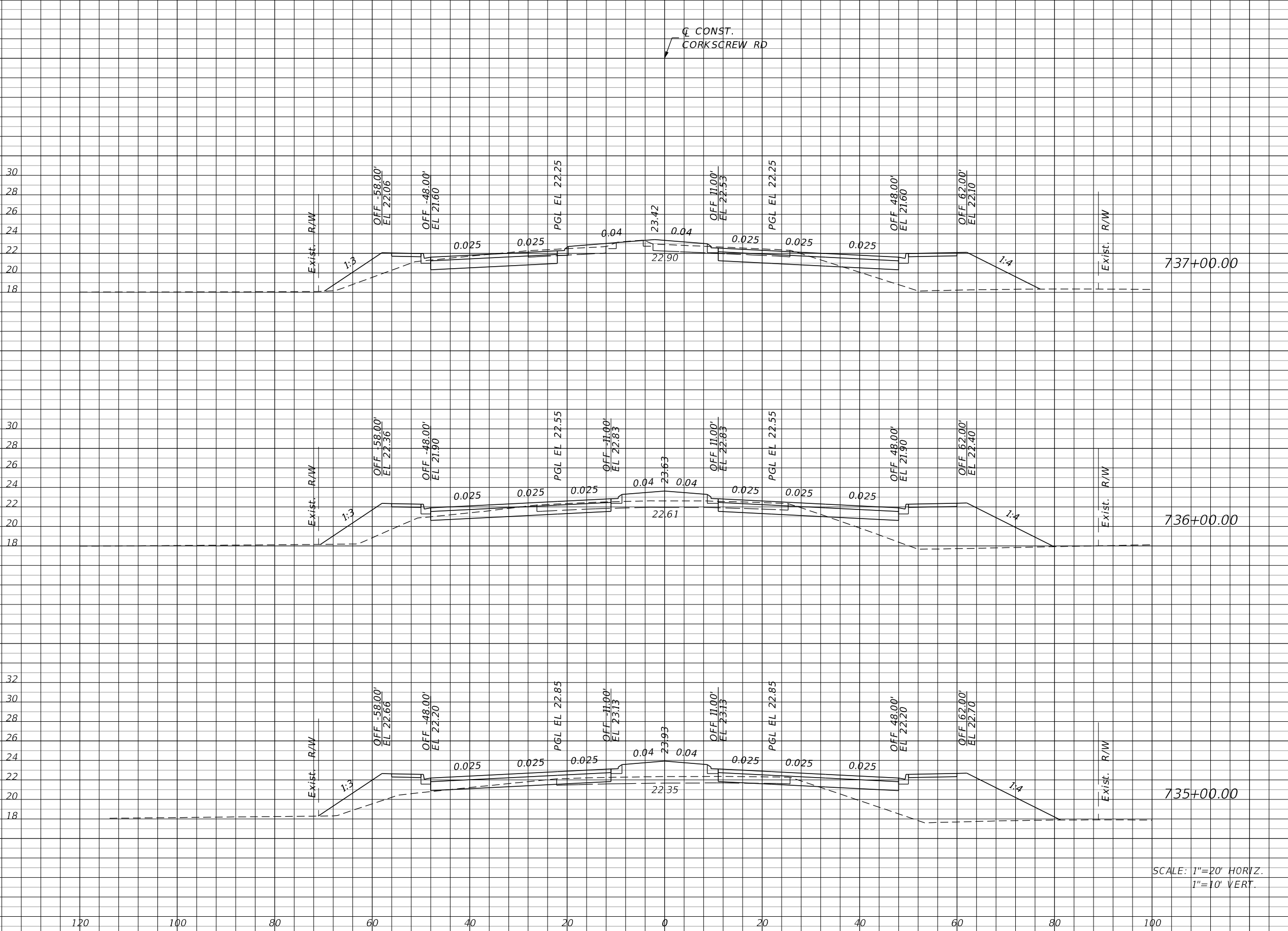
LEE COUNTY PUBLIC WORKS DEPARTMENT OF TRANSPORTATION		
ROAD NO.	COUNTY	FINANCIAL PROJECT ID
	LEE	20192030-000

**CROSS SECTIONS
CORKSCREW ROAD**

SHEET NO.
89

THE OFFICIAL RECORD OF THIS SHEET IS THE ELECTRONIC FILE DIGITALLY SIGNED AND SEALED UNDER RULE 61G15-23.004, F.A.C.

Regular		Exc.		Embankment	
A	V	A	V	A	V



SCALE: 1"=20' HORIZ.
1"=10' VERT.

REVISIONS			
DATE	DESCRIPTION	DATE	DESCRIPTION

JOHNSON ENGINEERING
 2122 JOHNSON STREET
 FORT MYERS, FL 33901
 EB 642 & LB 642
 RYAN K. BELL, P.E. NO. 60010

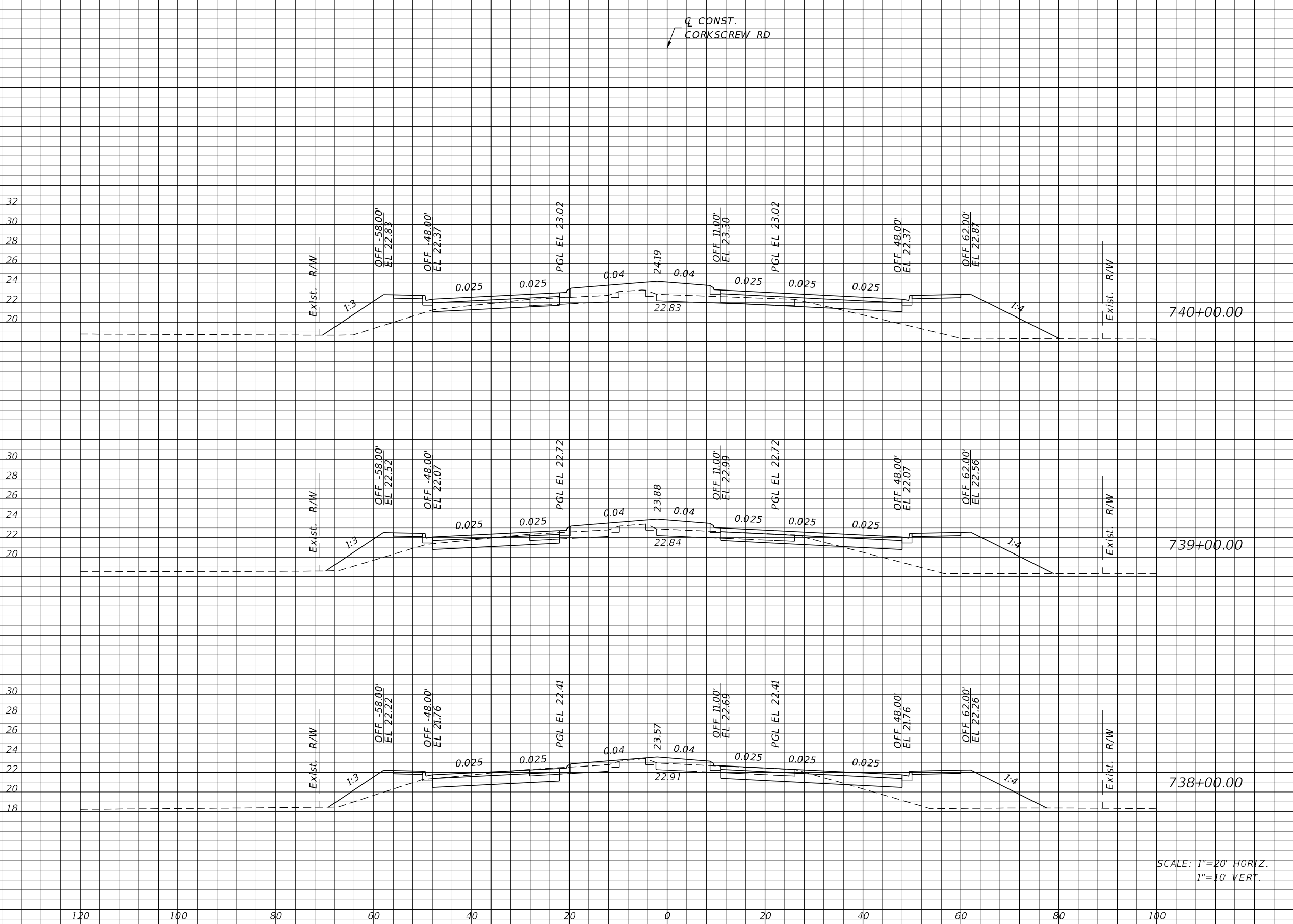
LEE COUNTY PUBLIC WORKS DEPARTMENT OF TRANSPORTATION		
ROAD NO.	COUNTY	FINANCIAL PROJECT ID
	LEE	20192030-000

**CROSS SECTIONS
CORKSCREW ROAD**

SHEET NO.
90

THE OFFICIAL RECORD OF THIS SHEET IS THE ELECTRONIC FILE DIGITALLY SIGNED AND SEALED UNDER RULE 61G15-23.004, F.A.C.

Regular		Exc.		Embankment	
A	V	A	V	A	V



SCALE: 1"=20' HORIZ.
1"=10' VERT.

REVISIONS			
DATE	DESCRIPTION	DATE	DESCRIPTION

JOHNSON ENGINEERING
2122 JOHNSON STREET
FORT MYERS, FL 33901
EB 642 & LB 642
RYAN K. BELL, P.E. NO. 60010

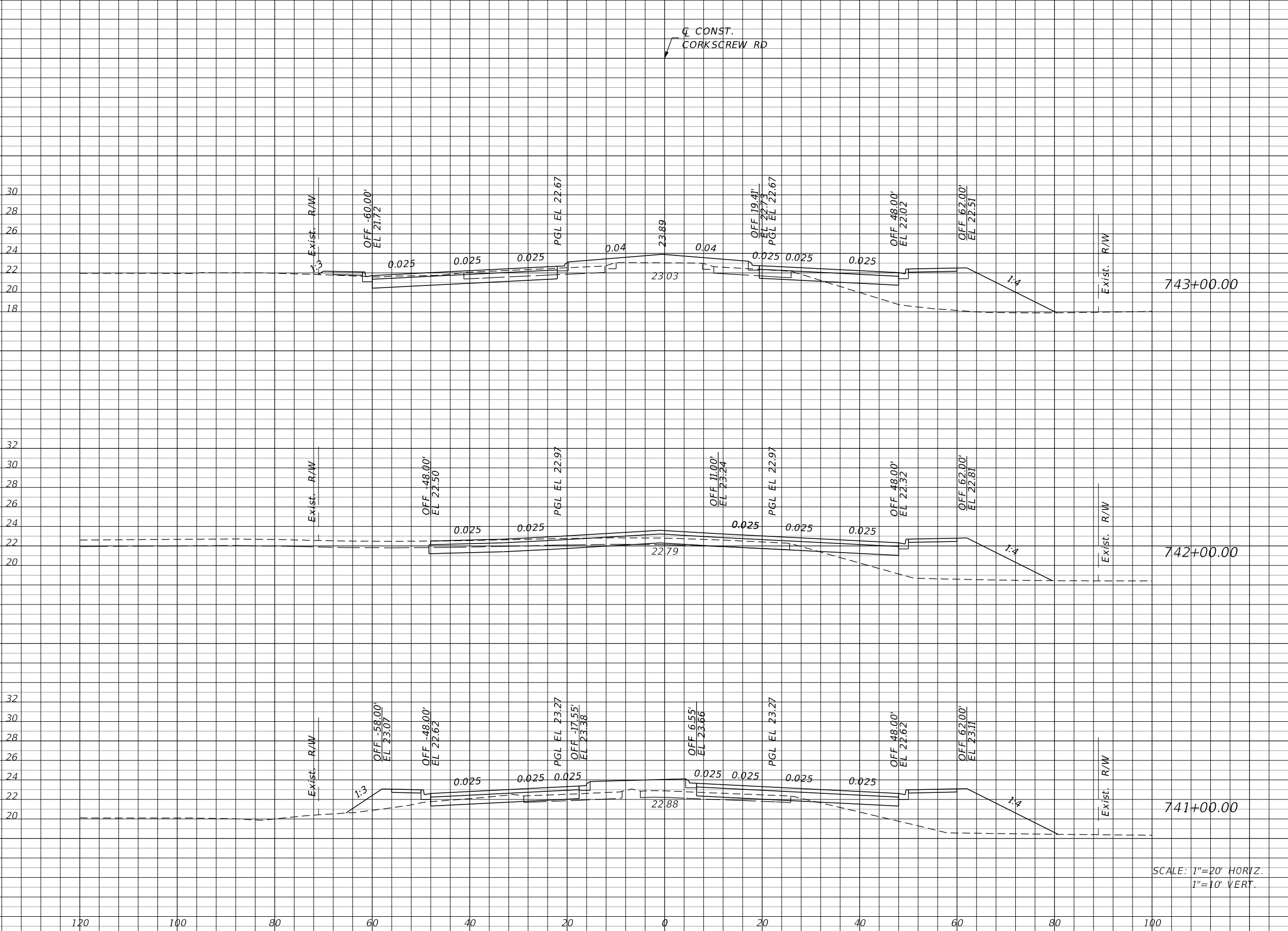
LEE COUNTY PUBLIC WORKS DEPARTMENT OF TRANSPORTATION		
ROAD NO.	COUNTY	FINANCIAL PROJECT ID
	LEE	20192030-000

**CROSS SECTIONS
CORKSCREW ROAD**

SHEET NO.
91

THE OFFICIAL RECORD OF THIS SHEET IS THE ELECTRONIC FILE DIGITALLY SIGNED AND SEALED UNDER RULE 61G15-23.004, F.A.C.

Regular		Exc.		Embankment	
A	V	A	V	A	V



SCALE: 1"=20' HORIZ.
1"=10' VERT.

REVISIONS			
DATE	DESCRIPTION	DATE	DESCRIPTION

JOHNSON ENGINEERING
 2122 JOHNSON STREET
 FORT MYERS, FL 33901
 EB 642 & LB 642
 RYAN K. BELL, P.E. NO. 60010

LEE COUNTY PUBLIC WORKS DEPARTMENT OF TRANSPORTATION		
ROAD NO.	COUNTY	FINANCIAL PROJECT ID
	LEE	20192030-000

**CROSS SECTIONS
CORKSCREW ROAD**

SHEET NO.
92

THE OFFICIAL RECORD OF THIS SHEET IS THE ELECTRONIC FILE DIGITALLY SIGNED AND SEALED UNDER RULE 61G15-23.004, F.A.C.

Regular Exc. Embankment
A V A V



SCALE: 1"=20' HORIZ.
1"=10' VERT.

REVISIONS			
DATE	DESCRIPTION	DATE	DESCRIPTION

JOHNSON ENGINEERING
 2122 JOHNSON STREET
 FORT MYERS, FL 33901
 EB 642 & LB 642
 RYAN K. BELL, P.E. NO. 60010

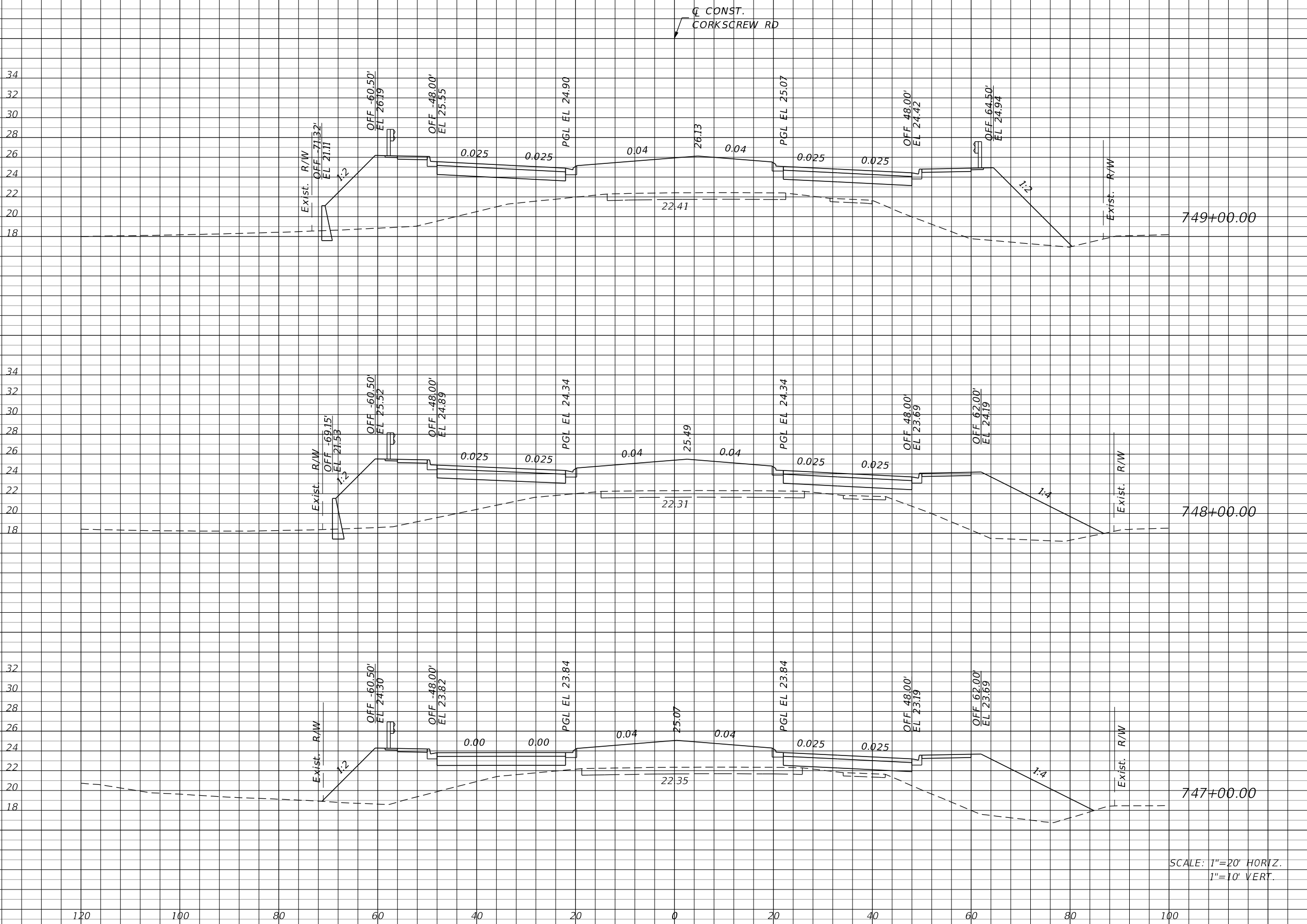
LEE COUNTY PUBLIC WORKS DEPARTMENT OF TRANSPORTATION		
ROAD NO.	COUNTY	FINANCIAL PROJECT ID
	LEE	20192030-000

**CROSS SECTIONS
CORKSCREW ROAD**

SHEET NO.
93

THE OFFICIAL RECORD OF THIS SHEET IS THE ELECTRONIC FILE DIGITALLY SIGNED AND SEALED UNDER RULE 61G15-23.004, F.A.C.

Regular Exc. Embankment
A V A V



SCALE: 1"=20' HORIZ.
1"=10' VERT.

REVISIONS			
DATE	DESCRIPTION	DATE	DESCRIPTION

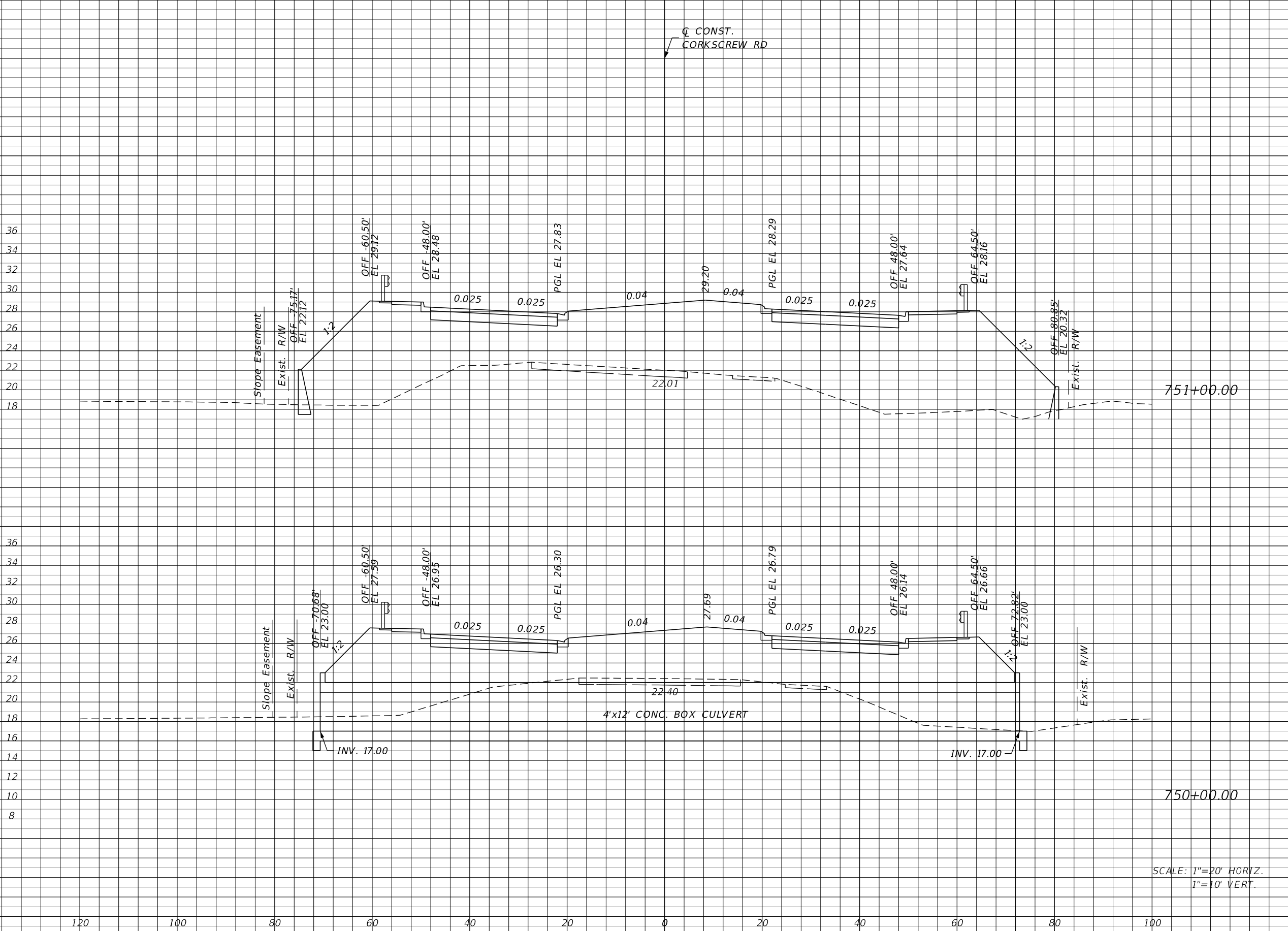
JOHNSON ENGINEERING
2122 JOHNSON STREET
FORT MYERS, FL 33901
EB 642 & LB 642
RYAN K. BELL, P.E. NO. 60010

LEE COUNTY PUBLIC WORKS DEPARTMENT OF TRANSPORTATION		
ROAD NO.	COUNTY	FINANCIAL PROJECT ID
	LEE	20192030-000

**CROSS SECTIONS
CORKSCREW ROAD**

SHEET NO.
94

THE OFFICIAL RECORD OF THIS SHEET IS THE ELECTRONIC FILE DIGITALLY SIGNED AND SEALED UNDER RULE 61G15-23.004, F.A.C.



Regular		Exc.		Embankment	
A	V	A	V	A	V

SCALE: 1"=20' HORIZ.
1"=10' VERT.

REVISIONS			
DATE	DESCRIPTION	DATE	DESCRIPTION

JOHNSON ENGINEERING
 2122 JOHNSON STREET
 FORT MYERS, FL 33901
 EB 642 & LB 642
 RYAN K. BELL, P.E. NO. 60010

LEE COUNTY PUBLIC WORKS DEPARTMENT OF TRANSPORTATION		
ROAD NO.	COUNTY	FINANCIAL PROJECT ID
	LEE	20192030-000

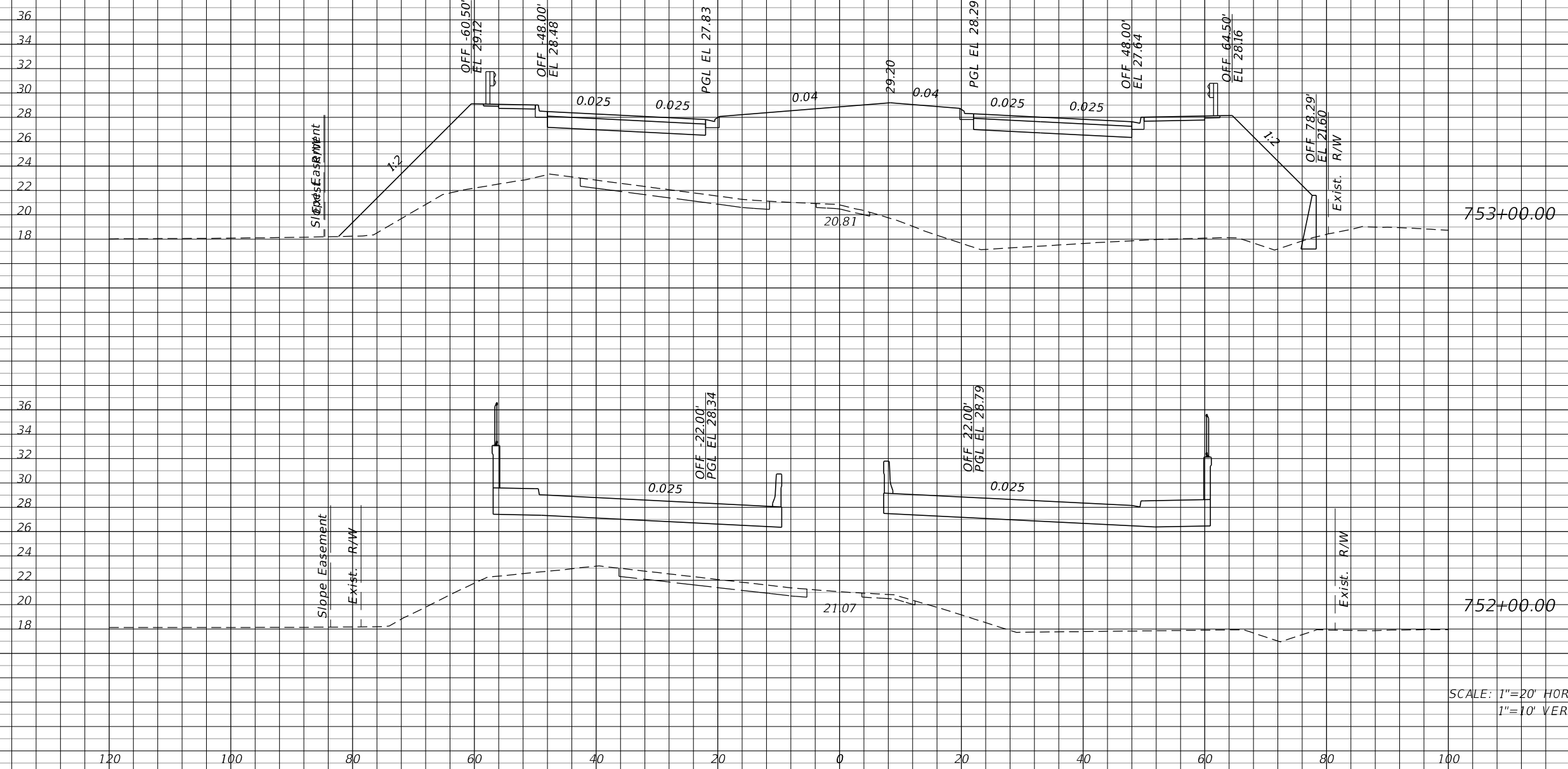
**CROSS SECTIONS
CORKSCREW ROAD**

SHEET NO.
95

THE OFFICIAL RECORD OF THIS SHEET IS THE ELECTRONIC FILE DIGITALLY SIGNED AND SEALED UNDER RULE 61G15-23.004, F.A.C.

Regular		Exc.		Embankment	
A	V	A	V	A	V

Q CONST.
CORKSCREW RD



REVISIONS			
DATE	DESCRIPTION	DATE	DESCRIPTION

JOHNSON ENGINEERING
 2122 JOHNSON STREET
 FORT MYERS, FL 33901
 EB 642 & LB 642
 RYAN K. BELL, P.E. NO. 60010

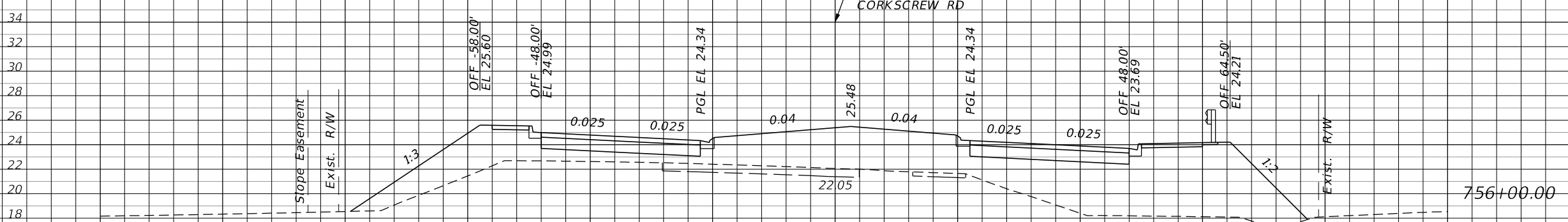
LEE COUNTY PUBLIC WORKS DEPARTMENT OF TRANSPORTATION		
ROAD NO.	COUNTY	FINANCIAL PROJECT ID
	LEE	20192030-000

**CROSS SECTIONS
CORKSCREW ROAD**

SHEET NO.
96

THE OFFICIAL RECORD OF THIS SHEET IS THE ELECTRONIC FILE DIGITALLY SIGNED AND SEALED UNDER RULE 61G15-23.004, F.A.C.

Regular Exc. Embankment
A V A V



SCALE: 1"=20' HORIZ.
1"=10' VERT.

REVISIONS			
DATE	DESCRIPTION	DATE	DESCRIPTION

JOHNSON ENGINEERING
 2122 JOHNSON STREET
 FORT MYERS, FL 33901
 EB 642 & LB 642
 RYAN K. BELL, P.E. NO. 60010

LEE COUNTY PUBLIC WORKS DEPARTMENT OF TRANSPORTATION		
ROAD NO.	COUNTY	FINANCIAL PROJECT ID
	LEE	20192030-000

**CROSS SECTIONS
CORKSCREW ROAD**

SHEET NO.
97

THE OFFICIAL RECORD OF THIS SHEET IS THE ELECTRONIC FILE DIGITALLY SIGNED AND SEALED UNDER RULE 61G15-23.004, F.A.C.

Regular		Exc.		Embankment	
A	V	A	V	A	V



REVISIONS			
DATE	DESCRIPTION	DATE	DESCRIPTION

JOHNSON
ENGINEERING
2122 JOHNSON STREET
FORT MYERS, FL 33901
EB 642 & LB 642
RYAN K. BELL, P.E. NO. 60010

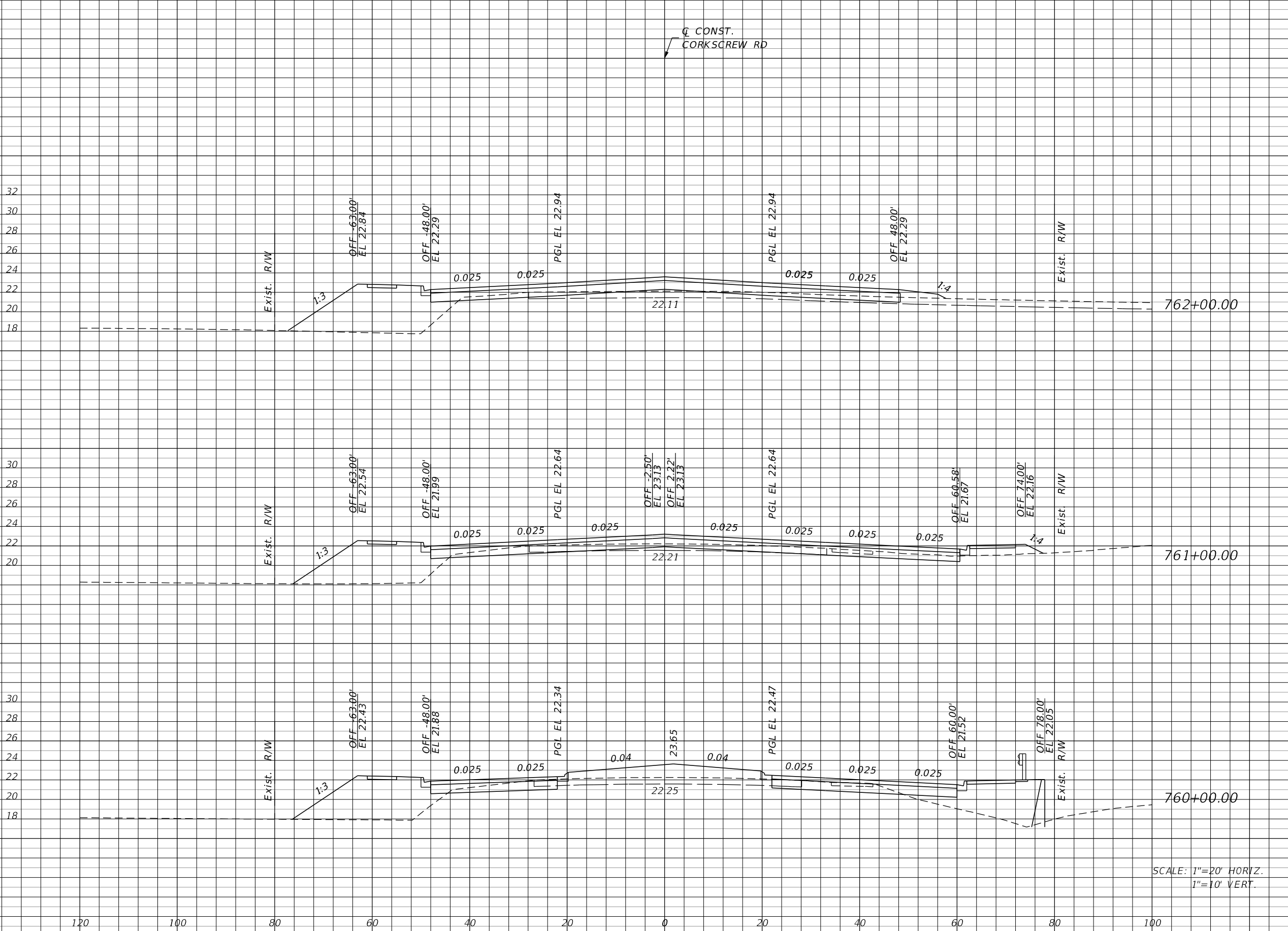
LEE COUNTY PUBLIC WORKS DEPARTMENT OF TRANSPORTATION		
ROAD NO.	COUNTY	FINANCIAL PROJECT ID
	LEE	20192030-000

**CROSS SECTIONS
CORKSCREW ROAD**

SHEET
NO.
98

THE OFFICIAL RECORD OF THIS SHEET IS THE ELECTRONIC FILE DIGITALLY SIGNED AND SEALED UNDER RULE 61G15-23.004, F.A.C.

Regular Exc. Embankment
A V A V



SCALE: 1"=20' HORIZ.
1"=10' VERT.

REVISIONS			
DATE	DESCRIPTION	DATE	DESCRIPTION

JOHNSON ENGINEERING
 2122 JOHNSON STREET
 FORT MYERS, FL 33901
 EB 642 & LB 642
 RYAN K. BELL, P.E. NO. 60010

LEE COUNTY PUBLIC WORKS DEPARTMENT OF TRANSPORTATION		
ROAD NO.	COUNTY	FINANCIAL PROJECT ID
	LEE	20192030-000

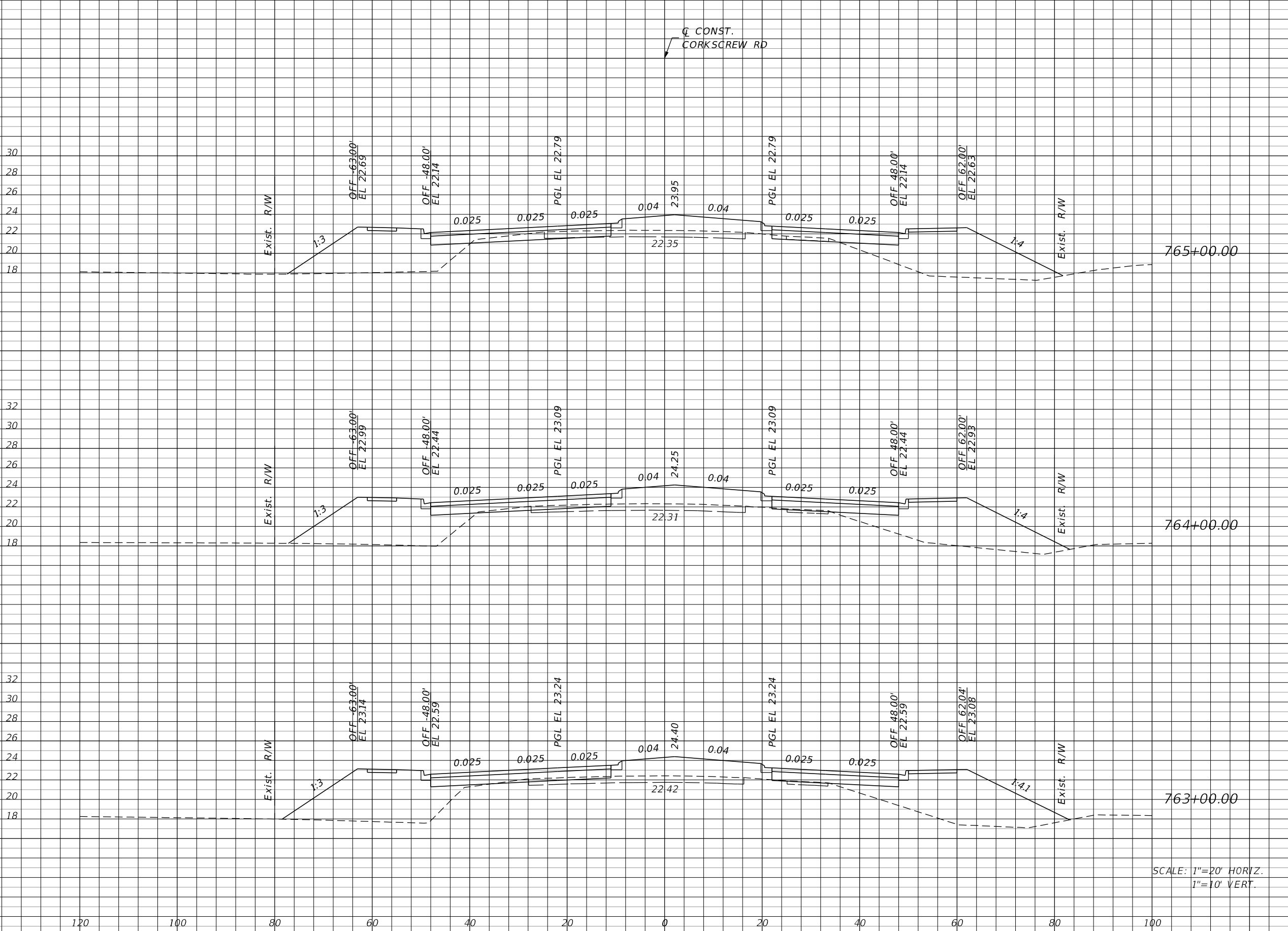
**CROSS SECTIONS
CORKSCREW ROAD**

SHEET NO.
99

THE OFFICIAL RECORD OF THIS SHEET IS THE ELECTRONIC FILE DIGITALLY SIGNED AND SEALED UNDER RULE 61G15-23.004, F.A.C.

Regular Exc. Embankment

A V A V



SCALE: 1"=20' HORIZ.
1"=10' VERT.

REVISIONS			
DATE	DESCRIPTION	DATE	DESCRIPTION

JOHNSON ENGINEERING
 2122 JOHNSON STREET
 FORT MYERS, FL 33901
 EB 642 & LB 642
 RYAN K. BELL, P.E. NO. 60010

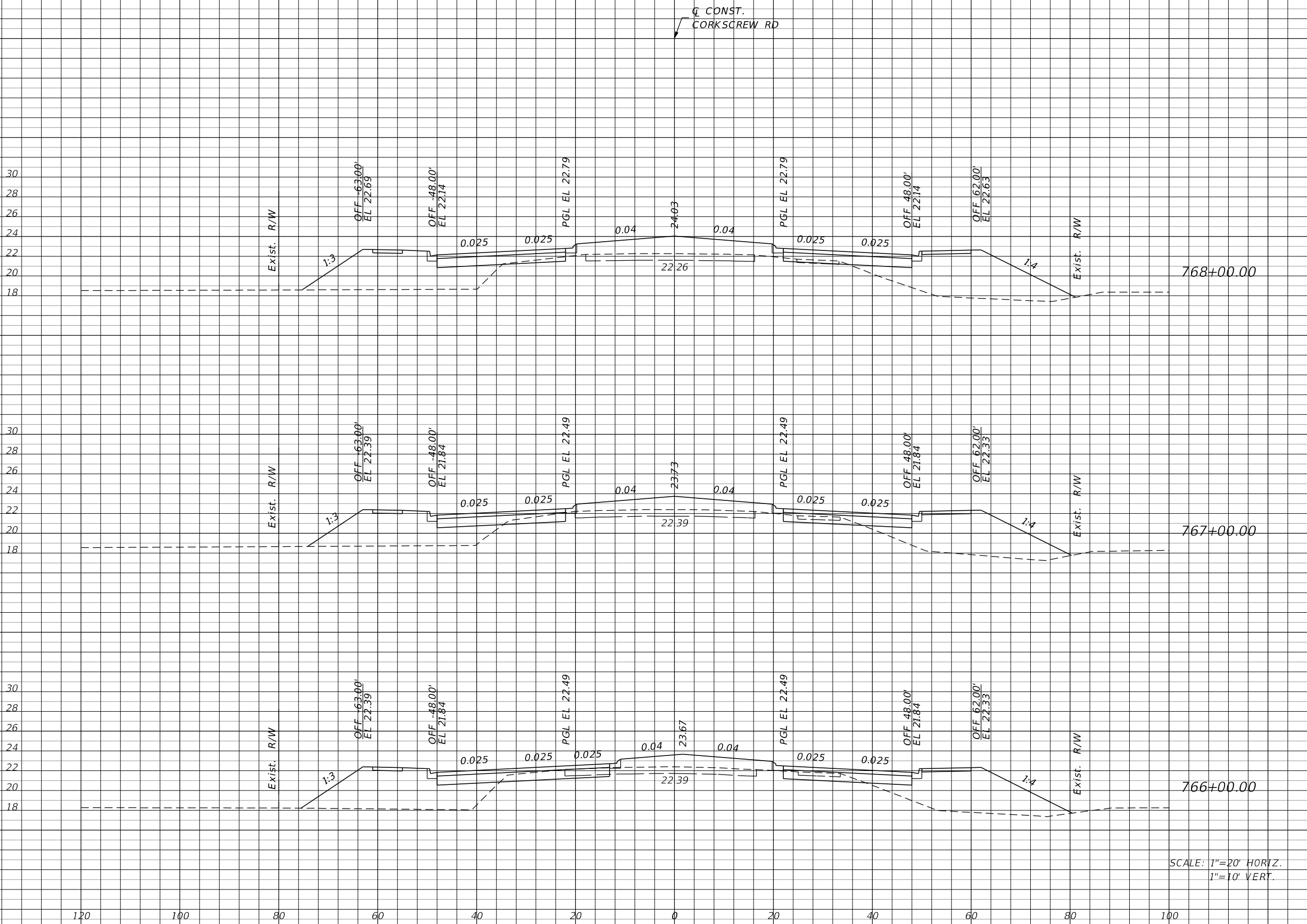
LEE COUNTY PUBLIC WORKS DEPARTMENT OF TRANSPORTATION		
ROAD NO.	COUNTY	FINANCIAL PROJECT ID
	LEE	20192030-000

**CROSS SECTIONS
CORKSCREW ROAD**

SHEET NO.
100

THE OFFICIAL RECORD OF THIS SHEET IS THE ELECTRONIC FILE DIGITALLY SIGNED AND SEALED UNDER RULE 61G15-23.004, F.A.C.

Regular Exc. Embankment
A V A V



REVISIONS			
DATE	DESCRIPTION	DATE	DESCRIPTION

JOHNSON ENGINEERING
 2122 JOHNSON STREET
 FORT MYERS, FL 33901
 EB 642 & LB 642
 RYAN K. BELL, P.E. NO. 60010

LEE COUNTY PUBLIC WORKS DEPARTMENT OF TRANSPORTATION		
ROAD NO.	COUNTY	FINANCIAL PROJECT ID
	LEE	20192030-000

**CROSS SECTIONS
CORKSCREW ROAD**

SHEET NO.
101

THE OFFICIAL RECORD OF THIS SHEET IS THE ELECTRONIC FILE DIGITALLY SIGNED AND SEALED UNDER RULE 61G15-23.004, F.A.C.

Regular Exc. Embankment
 A V A V



SCALE: 1"=20' HORIZ.
 1"=10' VERT.

REVISIONS			
DATE	DESCRIPTION	DATE	DESCRIPTION

JOHNSON ENGINEERING
 2122 JOHNSON STREET
 FORT MYERS, FL 33901
 EB 642 & LB 642
 RYAN K. BELL, P.E. NO. 60010

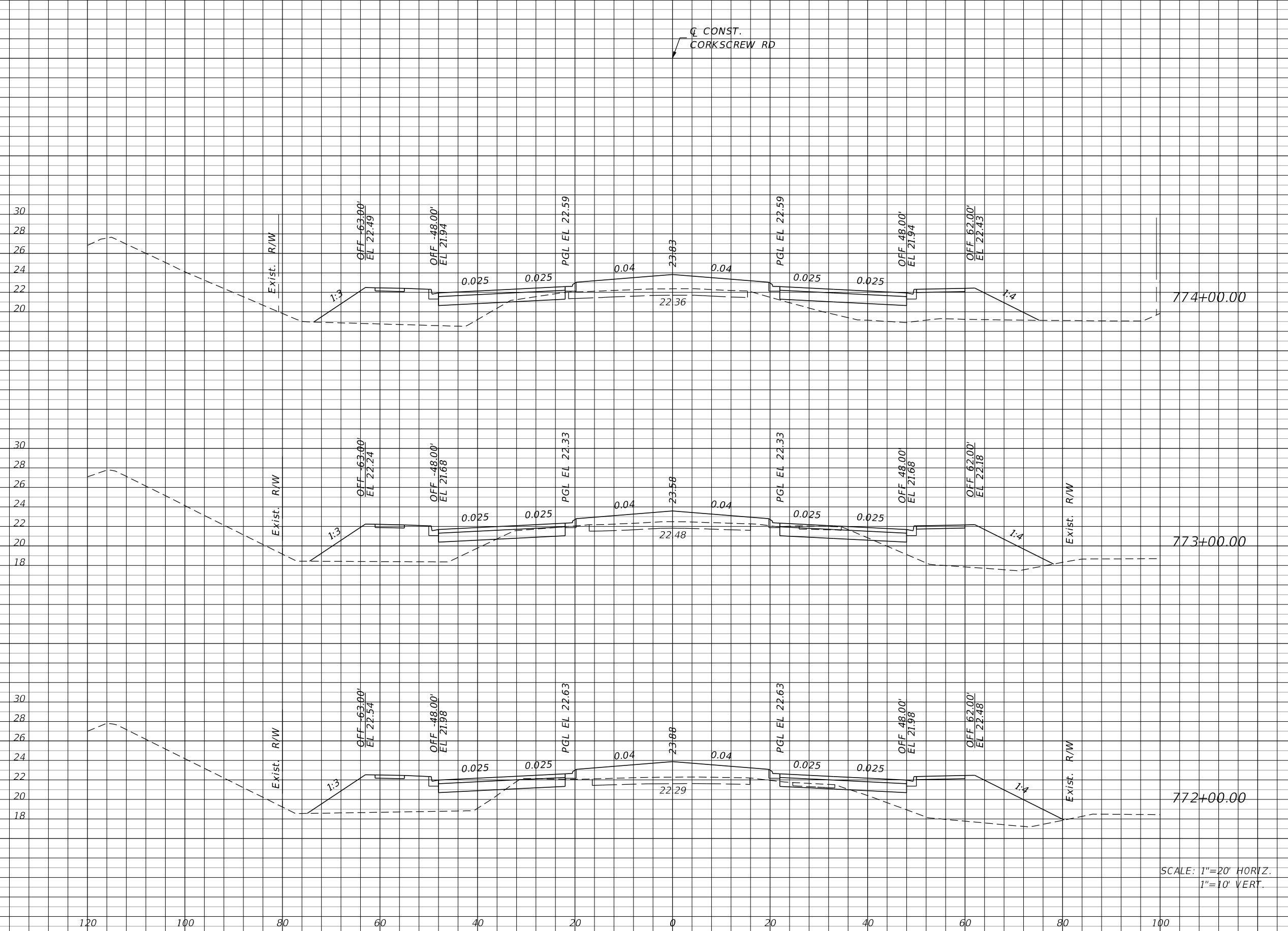
LEE COUNTY PUBLIC WORKS DEPARTMENT OF TRANSPORTATION		
ROAD NO.	COUNTY	FINANCIAL PROJECT ID
	LEE	20192030-000

**CROSS SECTIONS
 CORKSCREW ROAD**

SHEET NO.
 102

THE OFFICIAL RECORD OF THIS SHEET IS THE ELECTRONIC FILE DIGITALLY SIGNED AND SEALED UNDER RULE 61G15-23.004, F.A.C.

CONST.
CORKSCREW RD



Regular		Exc.		Embankment	
A	V	A	V	A	V

REVISIONS			
DATE	DESCRIPTION	DATE	DESCRIPTION

JOHNSON ENGINEERING
 2122 JOHNSON STREET
 FORT MYERS, FL 33901
 EB 642 & LB 642
 RYAN K. BELL, P.E. NO. 60010

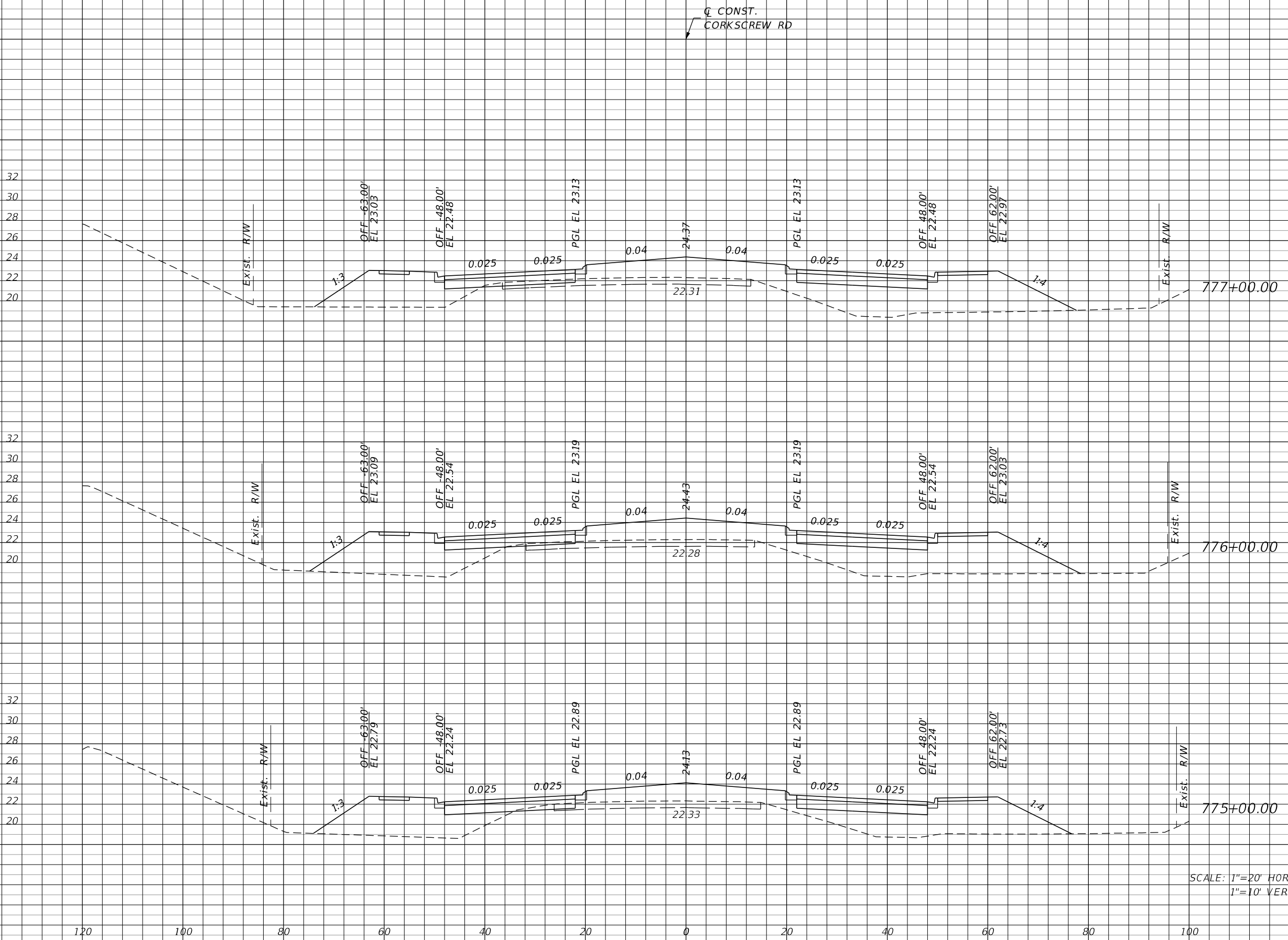
LEE COUNTY PUBLIC WORKS DEPARTMENT OF TRANSPORTATION		
ROAD NO.	COUNTY	FINANCIAL PROJECT ID
	LEE	20192030-000

**CROSS SECTIONS
CORKSCREW ROAD**

SHEET NO.
103

THE OFFICIAL RECORD OF THIS SHEET IS THE ELECTRONIC FILE DIGITALLY SIGNED AND SEALED UNDER RULE 61G15-23.004, F.A.C.

Regular		Exc.		Embankment	
A	V	A	V	A	V



SCALE: 1"=20' HORIZ.
1"=10' VERT.

REVISIONS			
DATE	DESCRIPTION	DATE	DESCRIPTION

JOHNSON ENGINEERING
2122 JOHNSON STREET
FORT MYERS, FL 33901
EB 642 & LB 642
RYAN K. BELL, P.E. NO. 60010

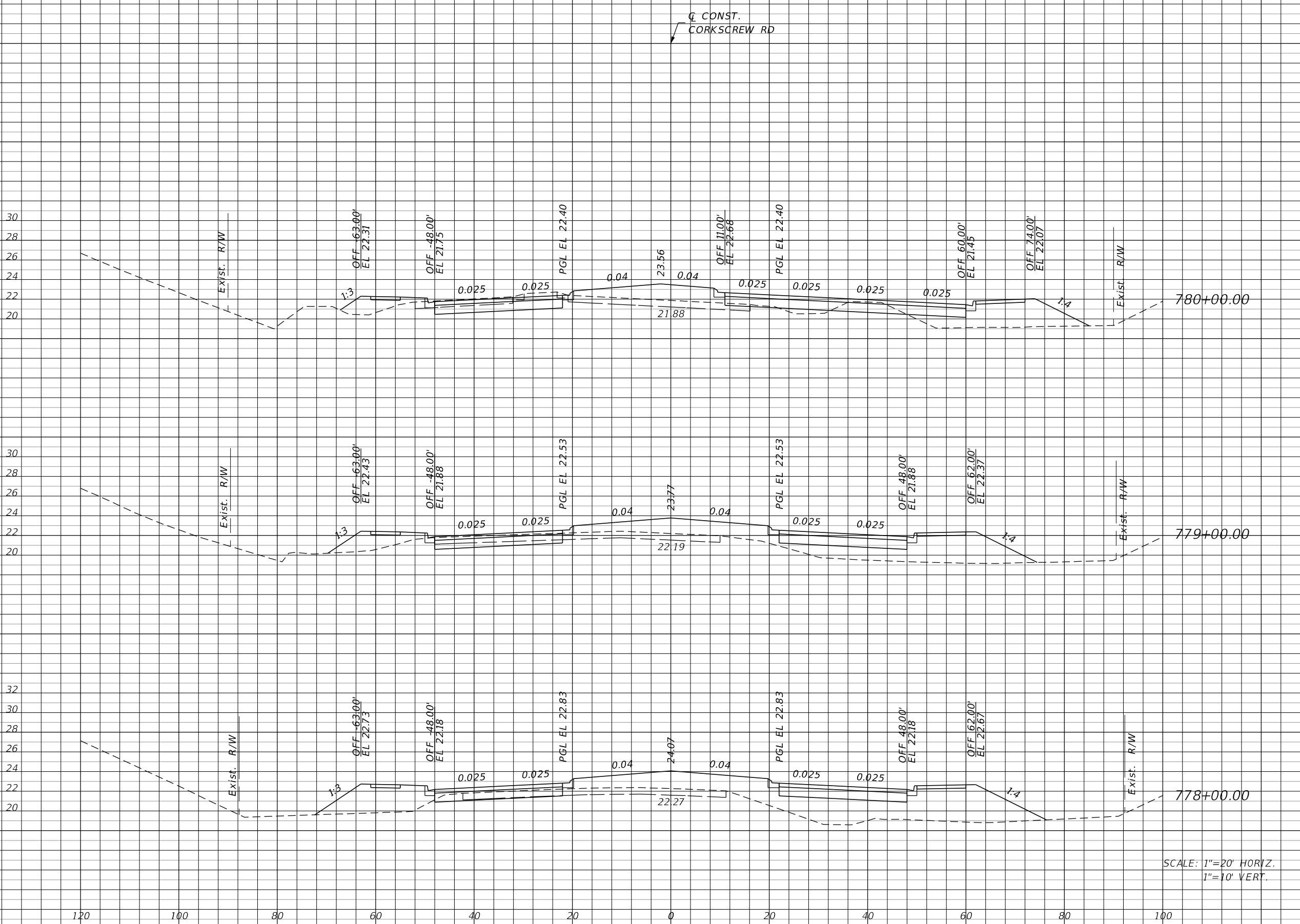
LEE COUNTY PUBLIC WORKS DEPARTMENT OF TRANSPORTATION		
ROAD NO.	COUNTY	FINANCIAL PROJECT ID
	LEE	20192030-000

**CROSS SECTIONS
CORKSCREW ROAD**

SHEET NO.
104

THE OFFICIAL RECORD OF THIS SHEET IS THE ELECTRONIC FILE DIGITALLY SIGNED AND SEALED UNDER RULE 61G15-23.004, F.A.C.

Regular		Exc.		Embankment	
A	V	A	V	A	V



SCALE: 1"=20' HORIZ.
1"=10' VERT.

REVISIONS			
DATE	DESCRIPTION	DATE	DESCRIPTION

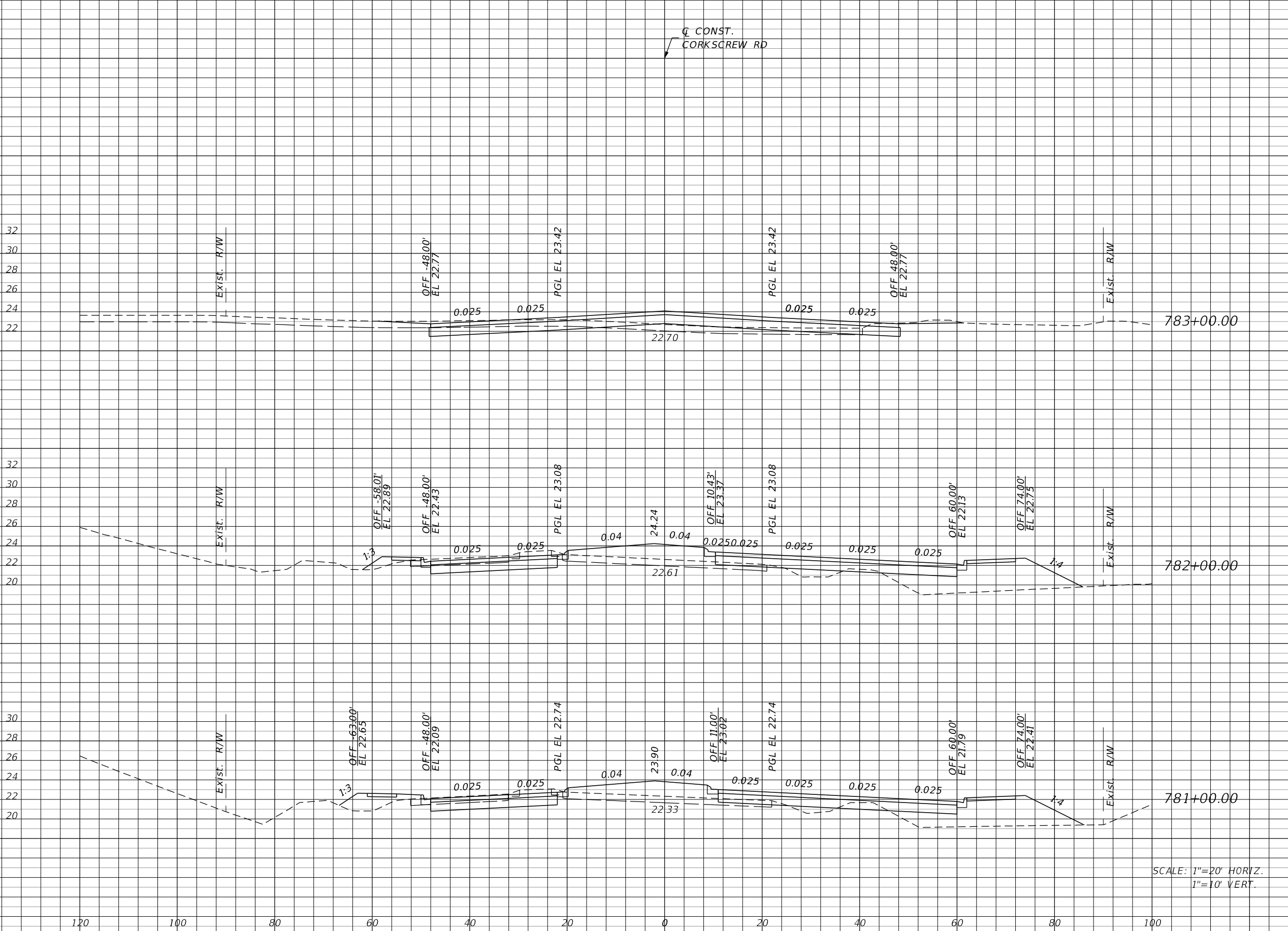
JOHNSON ENGINEERING
 2122 JOHNSON STREET
 FORT MYERS, FL 33901
 EB 642 & LB 642
 RYAN K. BELL, P.E. NO. 60010

LEE COUNTY PUBLIC WORKS DEPARTMENT OF TRANSPORTATION		
ROAD NO.	COUNTY	FINANCIAL PROJECT ID
	LEE	20192030-000

**CROSS SECTIONS
CORKSCREW ROAD**

SHEET NO.
105

THE OFFICIAL RECORD OF THIS SHEET IS THE ELECTRONIC FILE DIGITALLY SIGNED AND SEALED UNDER RULE 61G15-23.004, F.A.C.



Regular		Exc.		Embankment	
A	V	A	V	A	V

SCALE: 1"=20' HORIZ.
1"=10' VERT.

REVISIONS			
DATE	DESCRIPTION	DATE	DESCRIPTION

JOHNSON ENGINEERING
 2122 JOHNSON STREET
 FORT MYERS, FL 33901
 EB 642 & LB 642
 RYAN K. BELL, P.E. NO. 60010

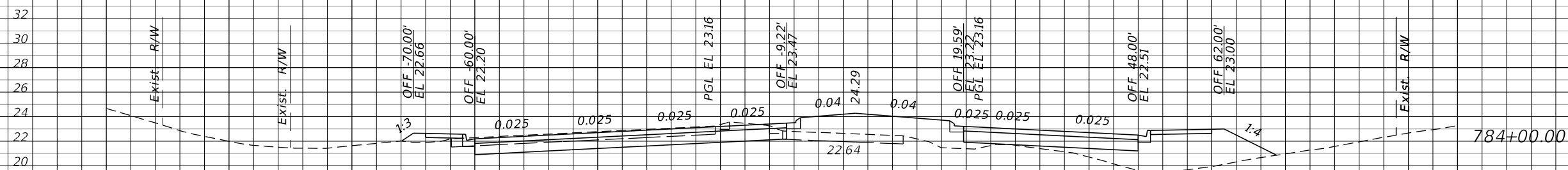
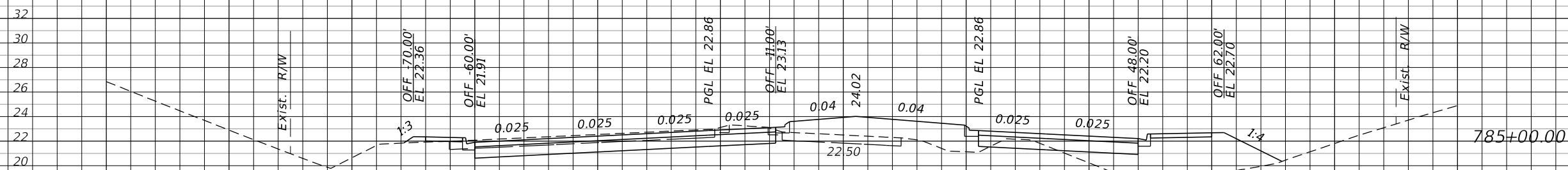
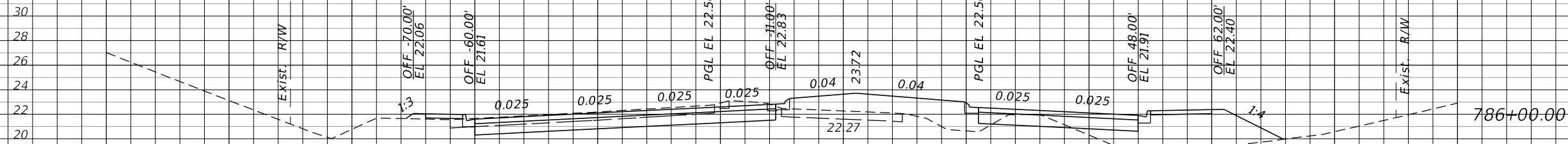
LEE COUNTY PUBLIC WORKS DEPARTMENT OF TRANSPORTATION		
ROAD NO.	COUNTY	FINANCIAL PROJECT ID
	LEE	20192030-000

**CROSS SECTIONS
CORKSCREW ROAD**

SHEET NO.
106

THE OFFICIAL RECORD OF THIS SHEET IS THE ELECTRONIC FILE DIGITALLY SIGNED AND SEALED UNDER RULE 61G15-23.004, F.A.C.

Q CONST.
CORKSCREW RD



SCALE: 1"=20' HORIZ.
1"=10' VERT.

Regular		Exc.		Embankment	
A	V	A	V	A	V

REVISIONS			
DATE	DESCRIPTION	DATE	DESCRIPTION

JOHNSON ENGINEERING
2122 JOHNSON STREET
FORT MYERS, FL 33901
EB 642 & LB 642
RYAN K. BELL, P.E. NO. 60010

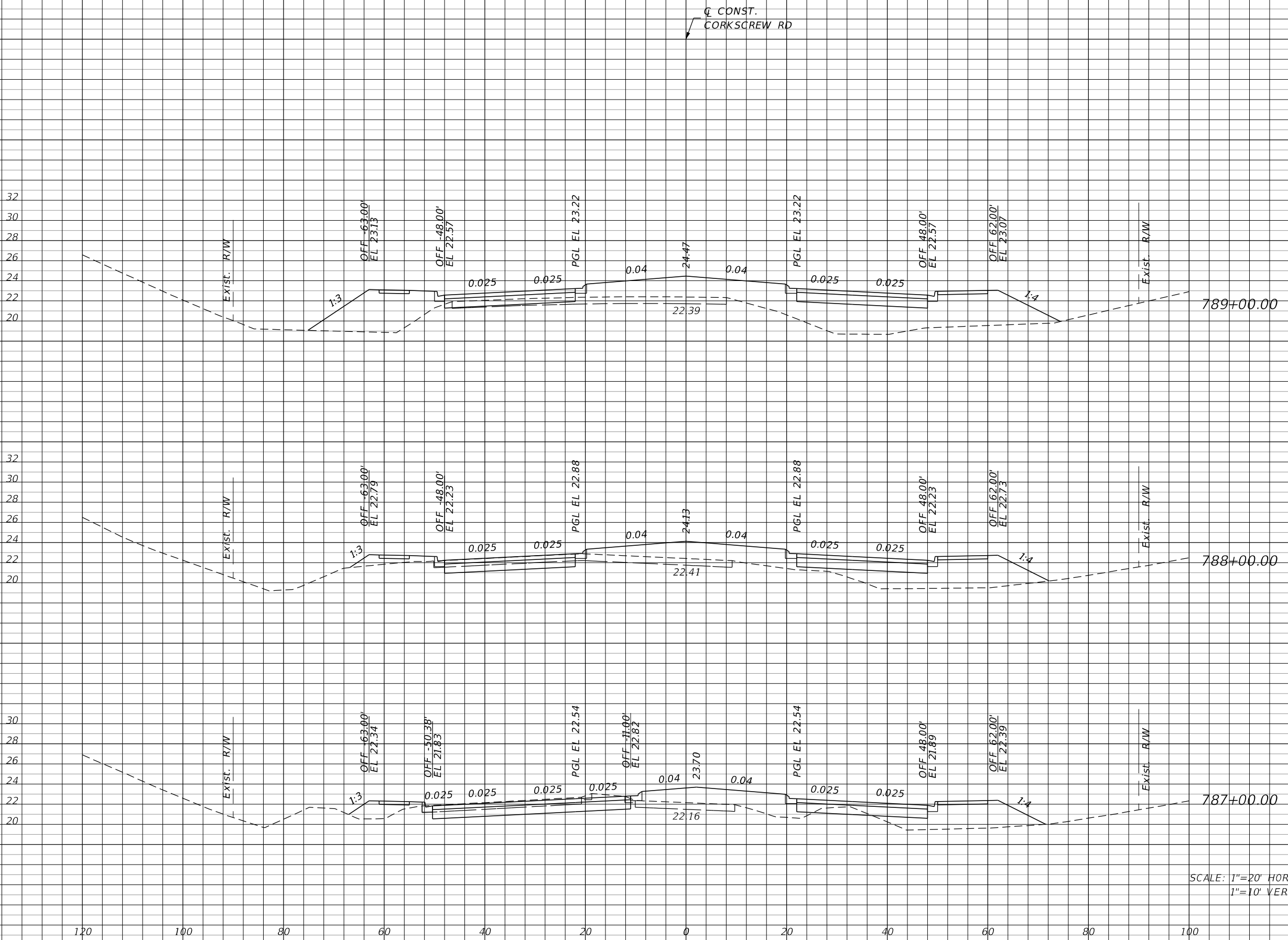
LEE COUNTY PUBLIC WORKS DEPARTMENT OF TRANSPORTATION		
ROAD NO.	COUNTY	FINANCIAL PROJECT ID
	LEE	20192030-000

**CROSS SECTIONS
CORKSCREW ROAD**

SHEET NO.
107

THE OFFICIAL RECORD OF THIS SHEET IS THE ELECTRONIC FILE DIGITALLY SIGNED AND SEALED UNDER RULE 61G15-23.004, F.A.C.

Regular		Exc.		Embankment	
A	V	A	V	A	V



Q CONST.
CORKSCREW RD

SCALE: 1"=20' HORIZ.
1"=10' VERT.

REVISIONS			
DATE	DESCRIPTION	DATE	DESCRIPTION

JOHNSON ENGINEERING
2122 JOHNSON STREET
FORT MYERS, FL 33901
EB 642 & LB 642
RYAN K. BELL, P.E. NO. 60010

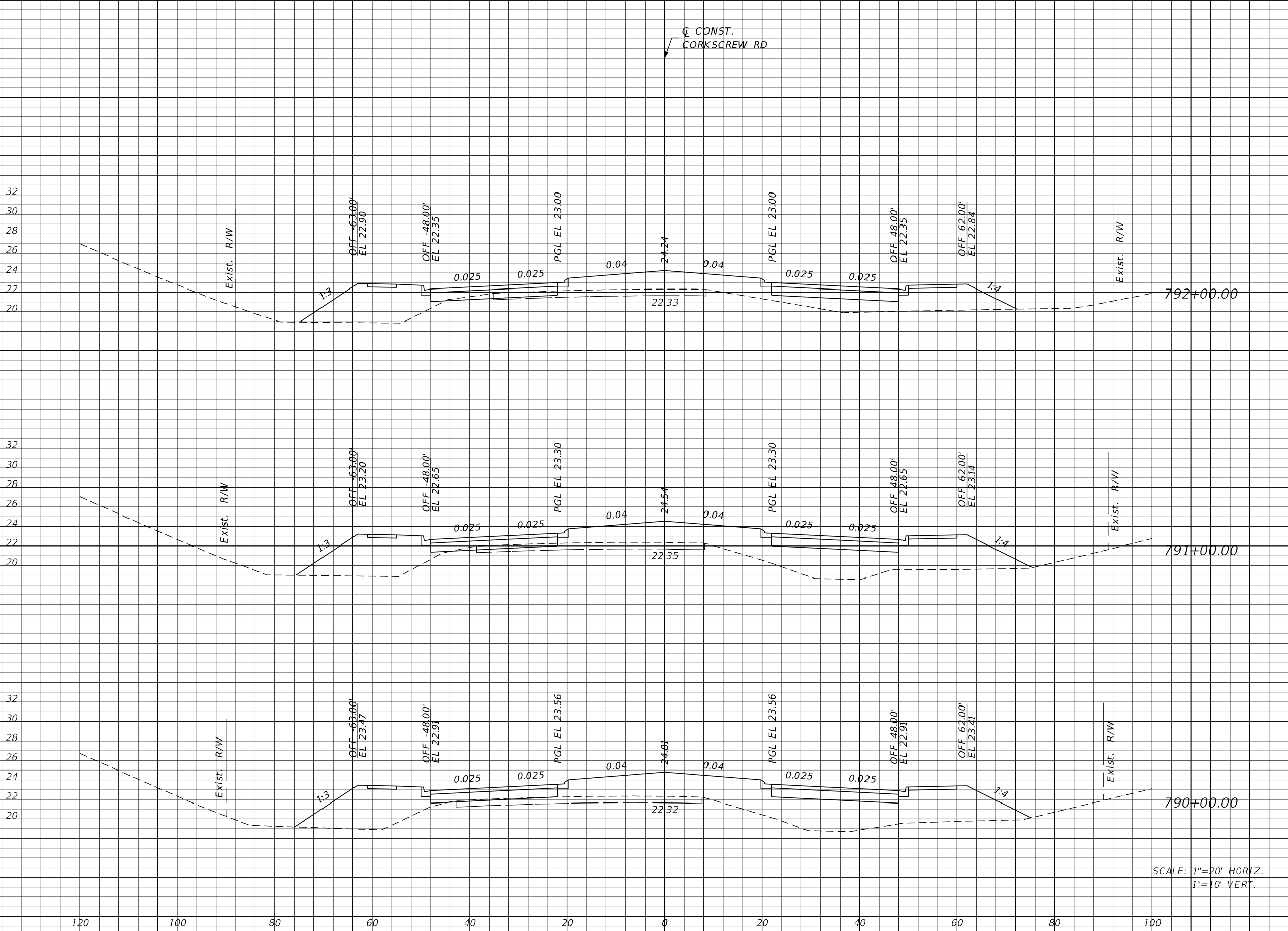
LEE COUNTY PUBLIC WORKS DEPARTMENT OF TRANSPORTATION		
ROAD NO.	COUNTY	FINANCIAL PROJECT ID
	LEE	20192030-000

**CROSS SECTIONS
CORKSCREW ROAD**

SHEET NO.
108

THE OFFICIAL RECORD OF THIS SHEET IS THE ELECTRONIC FILE DIGITALLY SIGNED AND SEALED UNDER RULE 61G15-23.004, F.A.C.

Regular		Exc.		Embankment	
A	V	A	V	A	V



SCALE: 1"=20' HORIZ.
1"=10' VERT.

REVISIONS			
DATE	DESCRIPTION	DATE	DESCRIPTION

JOHNSON ENGINEERING
 2122 JOHNSON STREET
 FORT MYERS, FL 33901
 EB 642 & LB 642
 RYAN K. BELL, P.E. NO. 60010

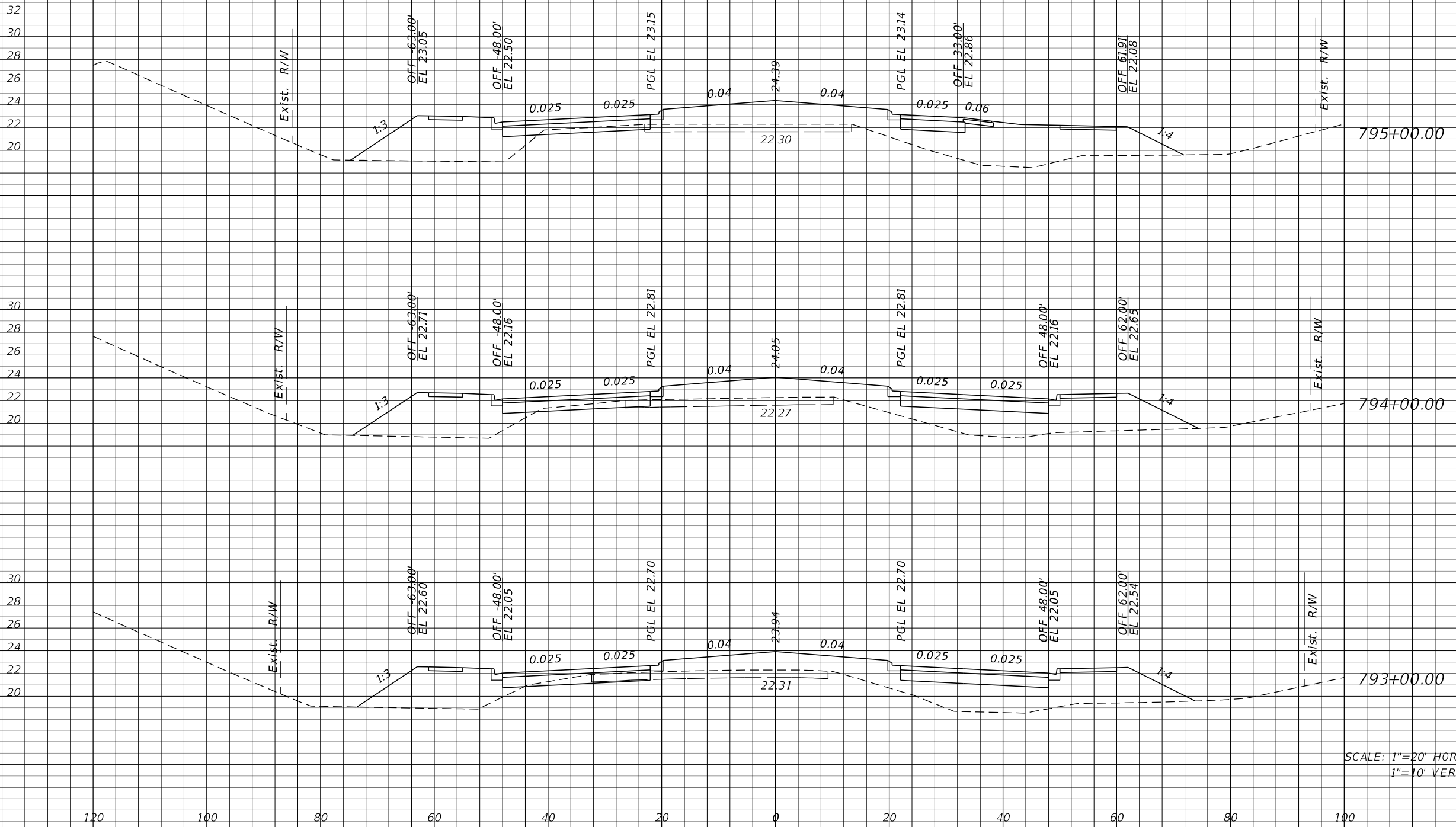
LEE COUNTY PUBLIC WORKS DEPARTMENT OF TRANSPORTATION		
ROAD NO.	COUNTY	FINANCIAL PROJECT ID
	LEE	20192030-000

**CROSS SECTIONS
CORKSCREW ROAD**

SHEET NO.
109

THE OFFICIAL RECORD OF THIS SHEET IS THE ELECTRONIC FILE DIGITALLY SIGNED AND SEALED UNDER RULE 61G15-23.004, F.A.C.

Regular		Exc.		Embankment	
A	V	A	V	A	V



SCALE: 1"=20' HORIZ.
1"=10' VERT.

REVISIONS			
DATE	DESCRIPTION	DATE	DESCRIPTION

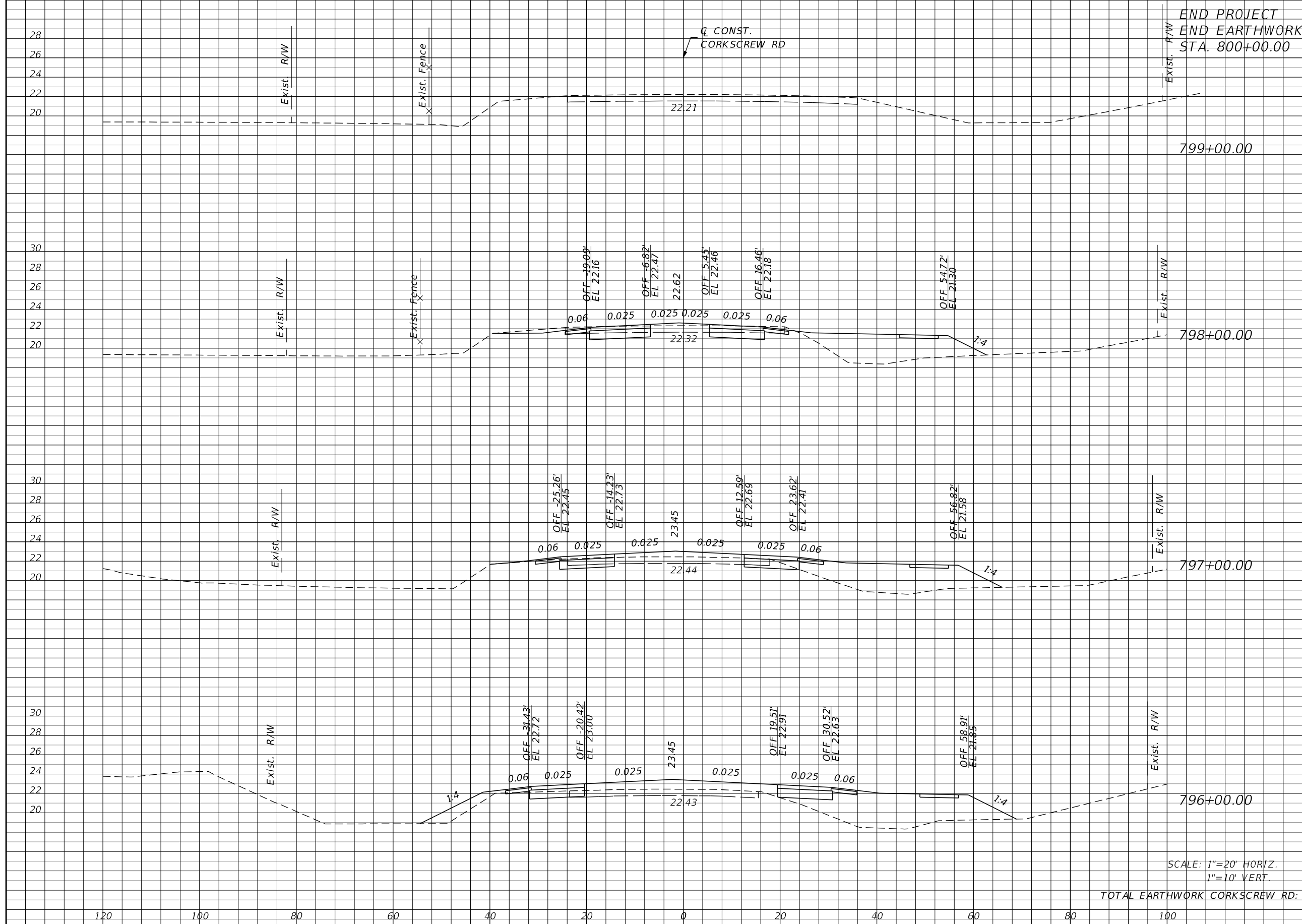
JOHNSON ENGINEERING
2122 JOHNSON STREET
FORT MYERS, FL 33901
EB 642 & LB 642
RYAN K. BELL, P.E. NO. 60010

LEE COUNTY PUBLIC WORKS DEPARTMENT OF TRANSPORTATION		
ROAD NO.	COUNTY	FINANCIAL PROJECT ID
	LEE	20192030-000

**CROSS SECTIONS
CORKSCREW ROAD**

SHEET NO.
110

THE OFFICIAL RECORD OF THIS SHEET IS THE ELECTRONIC FILE DIGITALLY SIGNED AND SEALED UNDER RULE 61G15-23.004, F.A.C.



Regular		Exc.		Embankment	
A	V	A	V	A	V

REVISIONS			
DATE	DESCRIPTION	DATE	DESCRIPTION

JOHNSON ENGINEERING
 2122 JOHNSON STREET
 FORT MYERS, FL 33901
 EB 642 & LB 642
 RYAN K. BELL, P.E. NO. 60010

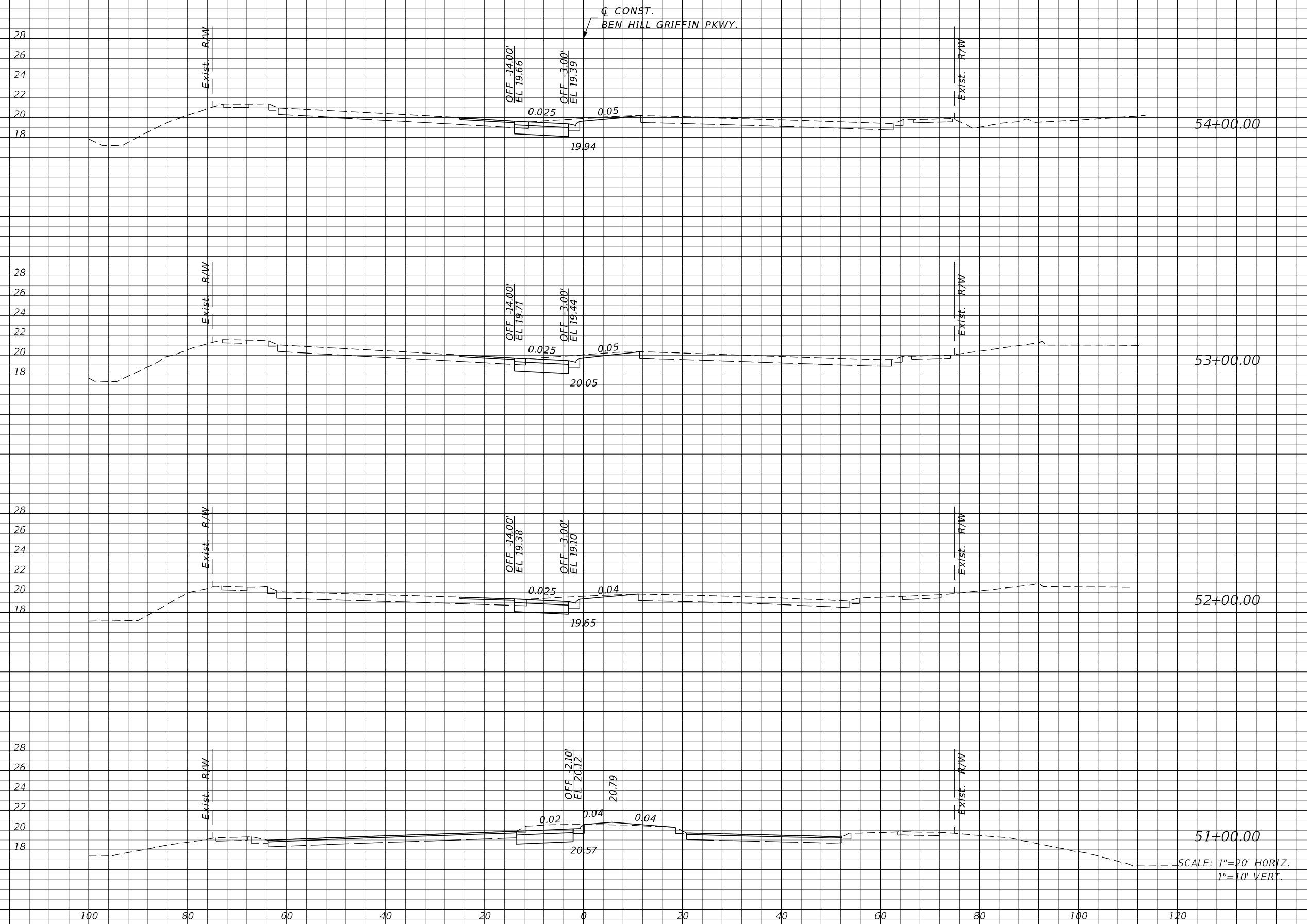
LEE COUNTY PUBLIC WORKS DEPARTMENT OF TRANSPORTATION		
ROAD NO.	COUNTY	FINANCIAL PROJECT ID
	LEE	20192030-000

**CROSS SECTIONS
CORKSCREW ROAD**

SHEET NO.
111

THE OFFICIAL RECORD OF THIS SHEET IS THE ELECTRONIC FILE DIGITALLY SIGNED AND SEALED UNDER RULE 61G15-23.004, F.A.C.

Regular Exc. Embankment
A V A V



REVISIONS			
DATE	DESCRIPTION	DATE	DESCRIPTION

JOHNSON ENGINEERING
 2122 JOHNSON STREET
 FORT MYERS, FL 33901
 EB 642 & LB 642
 RYAN K. BELL, P.E. NO. 60010

LEE COUNTY PUBLIC WORKS DEPARTMENT OF TRANSPORTATION		
ROAD NO.	COUNTY	FINANCIAL PROJECT ID
	LEE	20192030-000

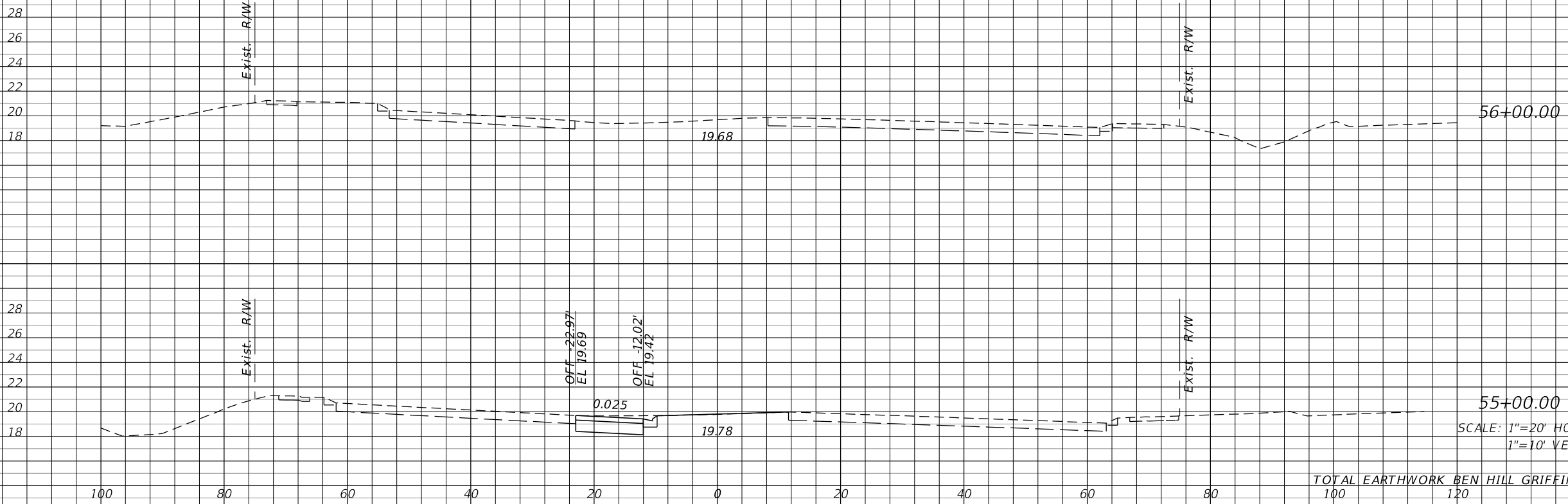
CROSS SECTIONS
BEN HILL GRIFFIN PKWY.

SHEET NO.
112

THE OFFICIAL RECORD OF THIS SHEET IS THE ELECTRONIC FILE DIGITALLY SIGNED AND SEALED UNDER RULE 61G15-23.004, F.A.C.

Q CONST.
BEN HILL GRIFFIN PKWY.

Regular		Exc.		Embankment	
A	V	A	V	A	V



TOTAL EARTHWORK BEN HILL GRIFFIN PKWY:
100 120

REVISIONS			
DATE	DESCRIPTION	DATE	DESCRIPTION

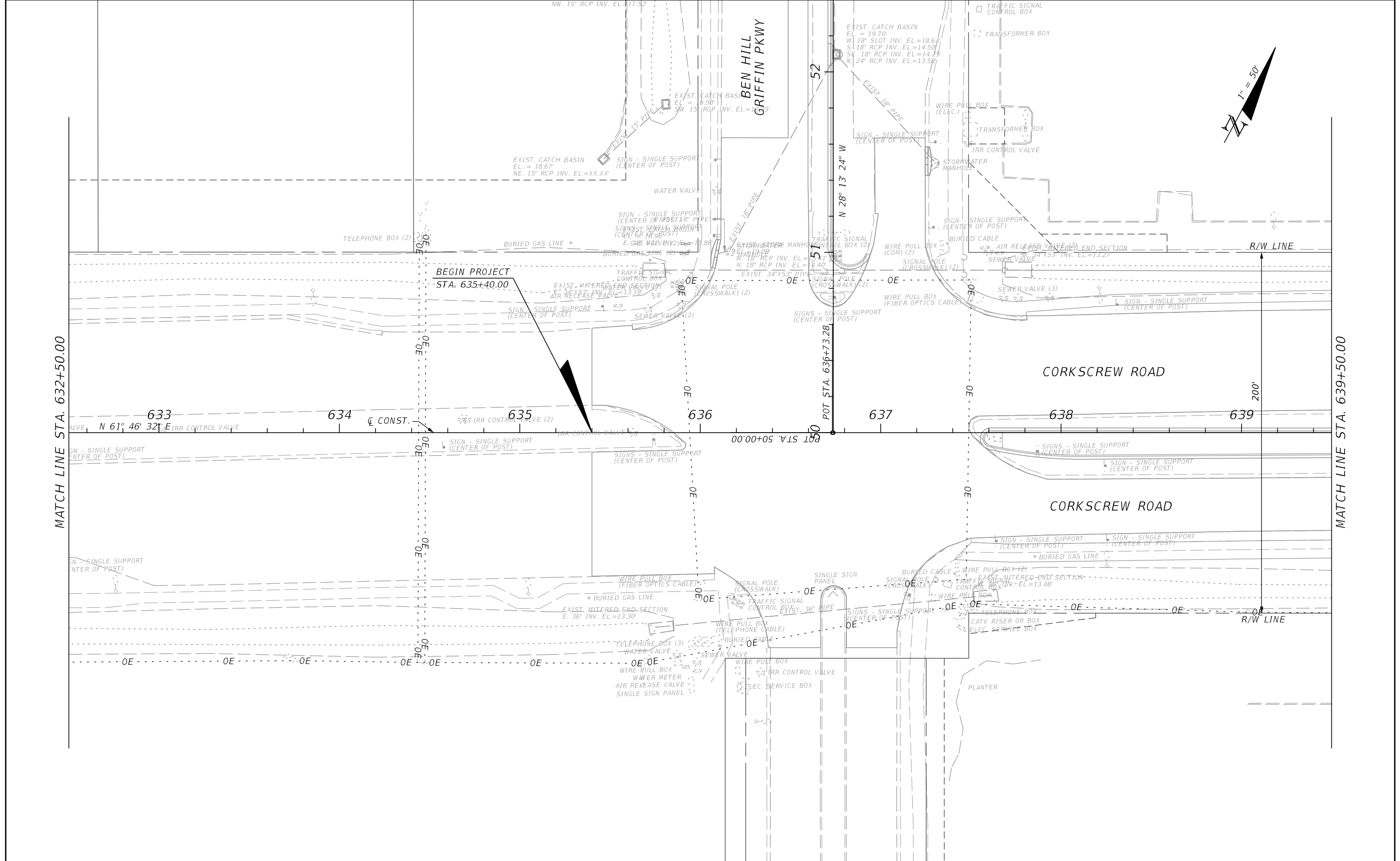
JOHNSON ENGINEERING
2122 JOHNSON STREET
FORT MYERS, FL 33901
EB 642 & LB 642
RYAN K. BELL, P.E. NO. 60010

LEE COUNTY PUBLIC WORKS DEPARTMENT OF TRANSPORTATION		
ROAD NO.	COUNTY	FINANCIAL PROJECT ID
	LEE	20192030-000

**CROSS SECTIONS
BEN HILL GRIFFIN PKWY.**

SHEET NO.
113

THE OFFICIAL RECORD OF THIS SHEET IS THE ELECTRONIC FILE DIGITALLY SIGNED AND SEALED UNDER RULE 61G15-23.004, F.A.C.



MATCH LINE STA. 632+50.00

MATCH LINE STA. 639+50.00

REVISIONS			
DATE	DESCRIPTION	DATE	DESCRIPTION

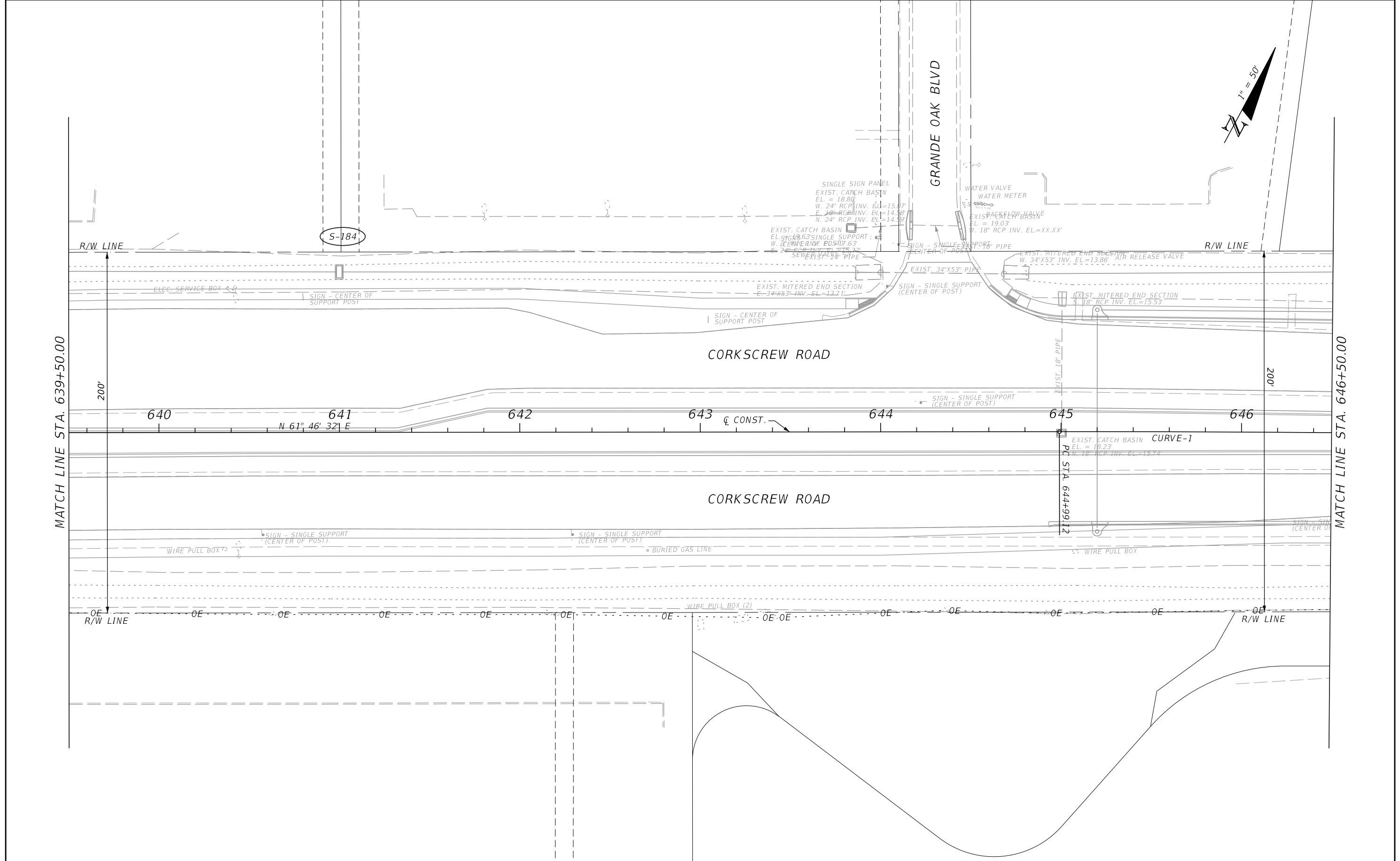
JOHNSON ENGINEERING
 2122 JOHNSON STREET
 FORT MYERS, FL 33901
 EB 642 & LB 642
 RYAN K. BELL, P.E. NO. 60010

LEE COUNTY PUBLIC WORKS DEPARTMENT OF TRANSPORTATION		
ROAD NO.	COUNTY	FINANCIAL PROJECT ID
	LEE	20192030-000

UTILITY ADJUSTMENTS

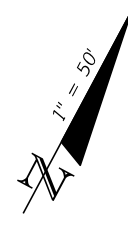
SHEET NO.
114

THE OFFICIAL RECORD OF THIS SHEET IS THE ELECTRONIC FILE DIGITALLY SIGNED AND SEALED UNDER RULE 61G15-23.004, F.A.C.



MATCH LINE STA. 639+50.00

MATCH LINE STA. 646+50.00



REVISIONS			
DATE	DESCRIPTION	DATE	DESCRIPTION

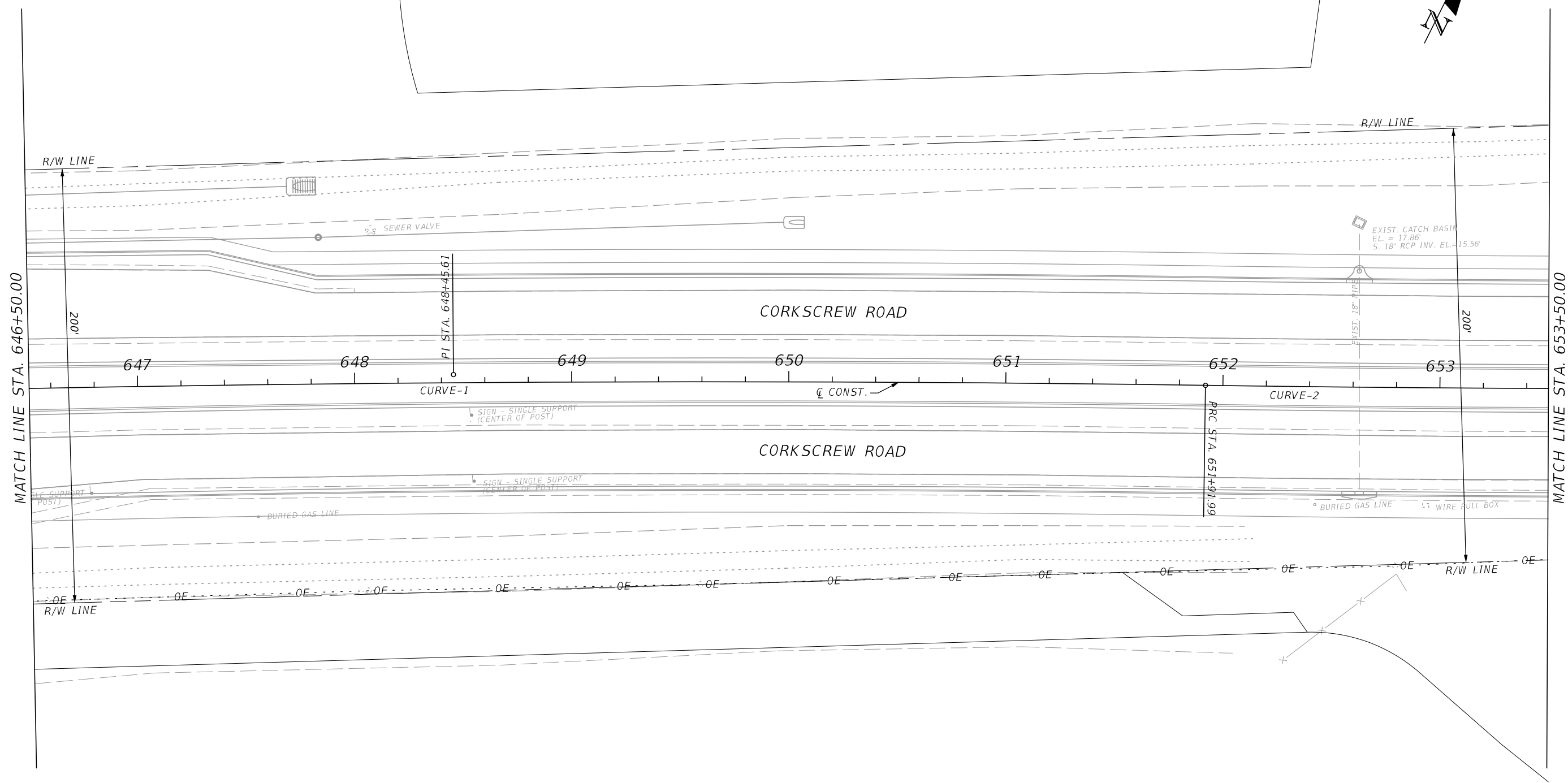
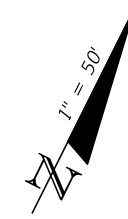
JOHNSON ENGINEERING
 2122 JOHNSON STREET
 FORT MYERS, FL 33901
 EB 642 & LB 642
 RYAN K. BELL, P.E. NO. 60010

LEE COUNTY PUBLIC WORKS DEPARTMENT OF TRANSPORTATION		
ROAD NO.	COUNTY	FINANCIAL PROJECT ID
	LEE	20192030-000

UTILITY ADJUSTMENTS

SHEET NO.
115

THE OFFICIAL RECORD OF THIS SHEET IS THE ELECTRONIC FILE DIGITALLY SIGNED AND SEALED UNDER RULE 61G15-23.004, F.A.C.



MATCH LINE STA. 646+50.00

MATCH LINE STA. 653+50.00

REVISIONS			
DATE	DESCRIPTION	DATE	DESCRIPTION

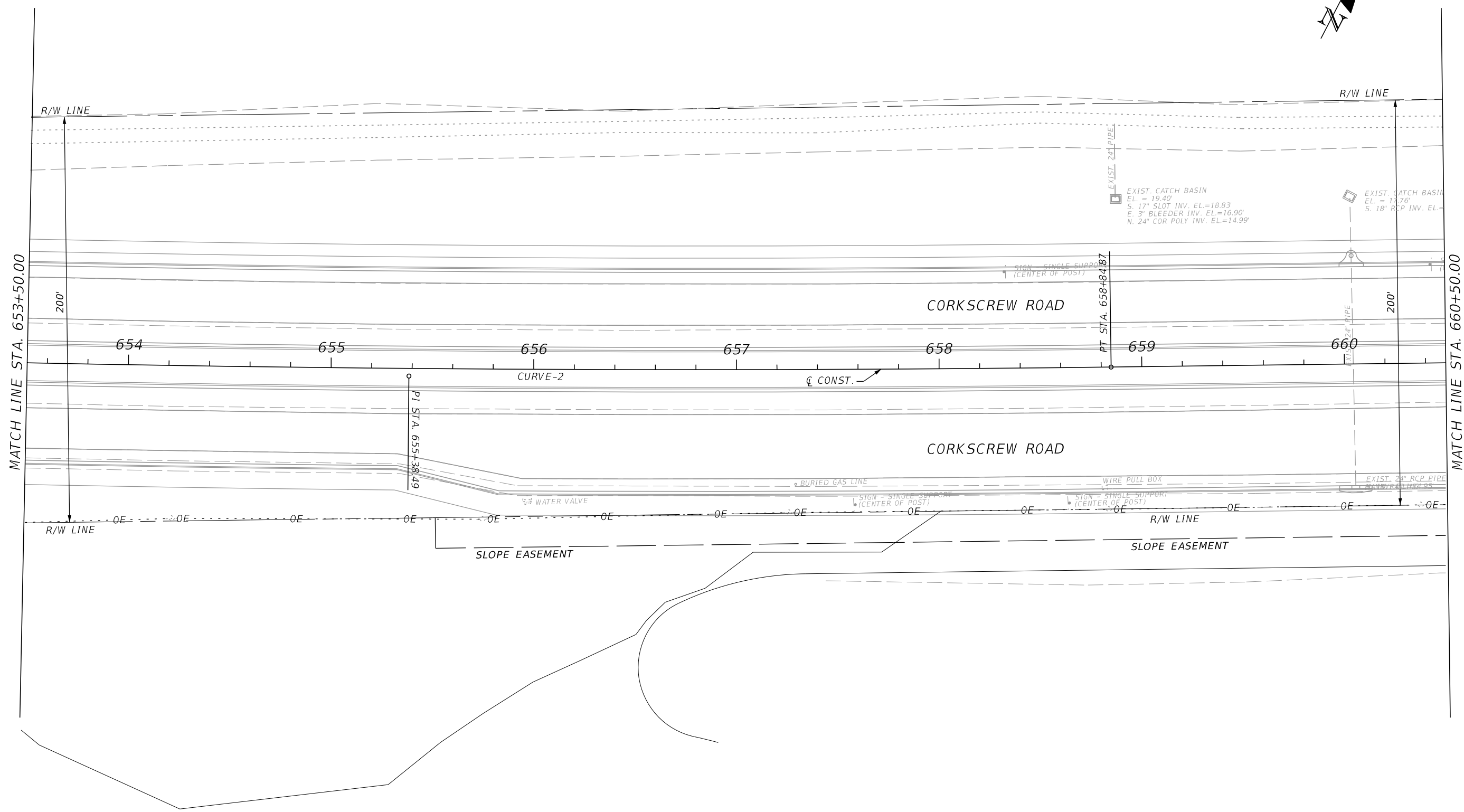
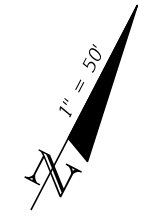
JOHNSON ENGINEERING
 2122 JOHNSON STREET
 FORT MYERS, FL 33901
 EB 642 & LB 642
 RYAN K. BELL, P.E. NO. 60010

LEE COUNTY PUBLIC WORKS DEPARTMENT OF TRANSPORTATION		
ROAD NO.	COUNTY	FINANCIAL PROJECT ID
	LEE	20192030-000

UTILITY ADJUSTMENTS

SHEET NO.
116

THE OFFICIAL RECORD OF THIS SHEET IS THE ELECTRONIC FILE DIGITALLY SIGNED AND SEALED UNDER RULE 61G15-23.004, F.A.C.



MATCH LINE STA. 653+50.00

MATCH LINE STA. 660+50.00

REVISIONS			
DATE	DESCRIPTION	DATE	DESCRIPTION

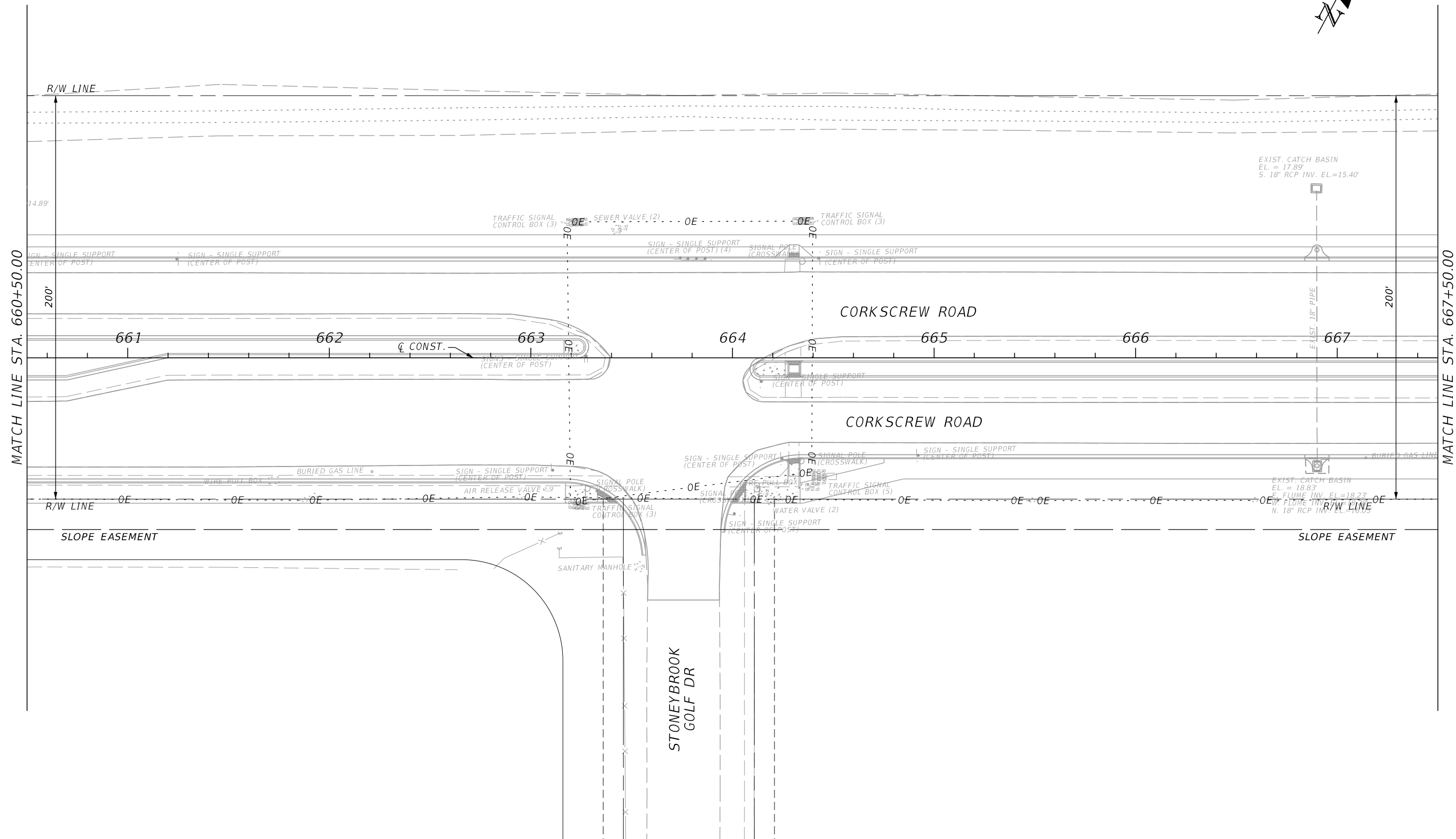
JOHNSON
ENGINEERING
2122 JOHNSON STREET
FORT MYERS, FL 33901
EB 642 & LB 642
RYAN K. BELL, P.E. NO. 60010

LEE COUNTY PUBLIC WORKS DEPARTMENT OF TRANSPORTATION		
ROAD NO.	COUNTY	FINANCIAL PROJECT ID
	LEE	20192030-000

UTILITY ADJUSTMENTS

SHEET NO.
117

THE OFFICIAL RECORD OF THIS SHEET IS THE ELECTRONIC FILE DIGITALLY SIGNED AND SEALED UNDER RULE 61G15-23.004, F.A.C.



REVISIONS			
DATE	DESCRIPTION	DATE	DESCRIPTION

JOHNSON ENGINEERING
 2122 JOHNSON STREET
 FORT MYERS, FL 33901
 EB 642 & LB 642
 RYAN K. BELL, P.E. NO. 60010

LEE COUNTY PUBLIC WORKS DEPARTMENT OF TRANSPORTATION		
ROAD NO.	COUNTY	FINANCIAL PROJECT ID
	LEE	20192030-000

UTILITY ADJUSTMENTS

SHEET NO.
118

THE OFFICIAL RECORD OF THIS SHEET IS THE ELECTRONIC FILE DIGITALLY SIGNED AND SEALED UNDER RULE 61G15-23.004, F.A.C.

MATCH LINE STA. 667+50.00

MATCH LINE STA. 674+50.00

R/W LINE

SEWER VALVE

200'

668

669

670

671

672

673

674

CORKSCREW ROAD

CORKSCREW ROAD

N 61° 46' 32" E

¢ CONST.

R/W LINE

OE

OE

OE

OE

OE

OE

OE

OE

OE

OE

OE

OE

OE

OE

OE

OE

SLOPE EASEMENT

SLOPE EASEMENT

R/W LINE

EXIST. CATCH BASIN
EL = 17.05
S. 42" SLOT INV. EL = 15.70
N. 29" X 45" RCP INV. EL = 13.73

EXIST. MITERED END SECTION
W/ 38" X 60" RCP INV. EL = 15.95

EXIST. CATCH BASIN
EL = 17.89
S. 18" RCP INV. EL = 15.38

EXIST. STORM MANHOLE
EL = 21.24
E. 18" RCP INV. EL = 16.43
N. 18" RCP INV. EL = 18.89
S. 18" RCP INV. EL = 15.87

EXIST. CATCH BASIN
EL = 17.89
S. 18" RCP INV. EL = 15.38

EXIST. CATCH BASIN
EL = 18.84
E. FLUME INV. EL = 18.20
W. FLUME INV. EL = 18.17
N. 18" RCP INV. EL = 16.06

IRR CONTROL VALVE (3)

ELEC. SERVICE BOX

TRANSFORMER BOX

GRANDE OAK WAY

ELEC. SERVICE BOX

TELEPHONE BOX

R/W LINE

EXIST. MITERED END SECTION
W/ 38" X 60" RCP INV. EL = 15.70

SIGN - SINGLE SUPPORT
(CENTER OF POST)

EXIST. 18" PIPE

EXIST. 18" PIPE

EXIST. 18" PIPE

SIGN - SINGLE SUPPORT
(CENTER OF POST)

SIGN - SINGLE SUPPORT
(CENTER OF POST)

BURIED GAS LINE

JOHNSON ENGINEERING
2122 JOHNSON STREET
FORT MYERS, FL 33901
EB 642 & LB 642
RYAN K. BELL, P.E. NO. 60010

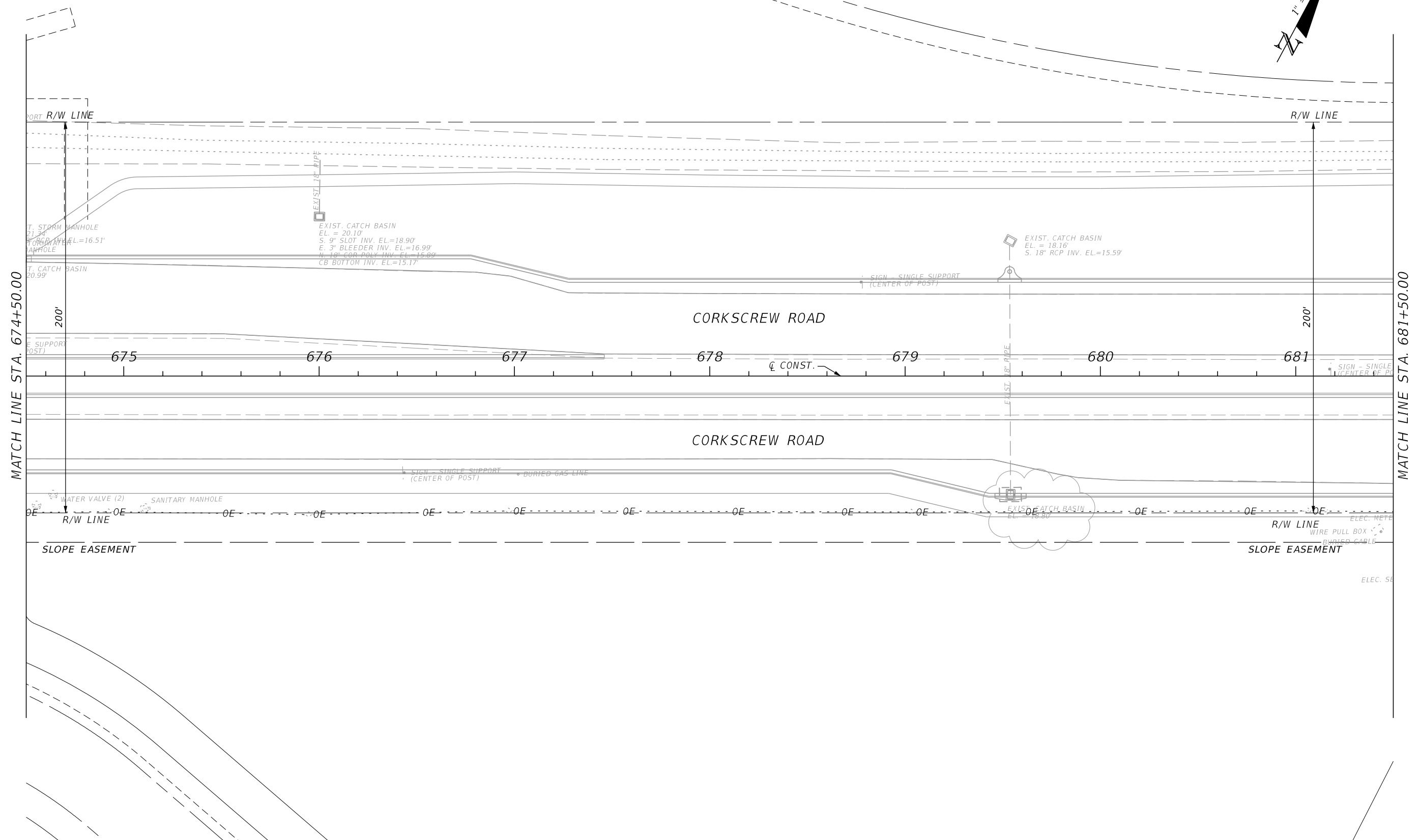
LEE COUNTY PUBLIC WORKS
DEPARTMENT OF TRANSPORTATION

ROAD NO.	COUNTY	FINANCIAL PROJECT ID
	LEE	20192030-000

UTILITY ADJUSTMENTS

SHEET NO.
119

THE OFFICIAL RECORD OF THIS SHEET IS THE ELECTRONIC FILE DIGITALLY SIGNED AND SEALED UNDER RULE 61G15-23.004, F.A.C.

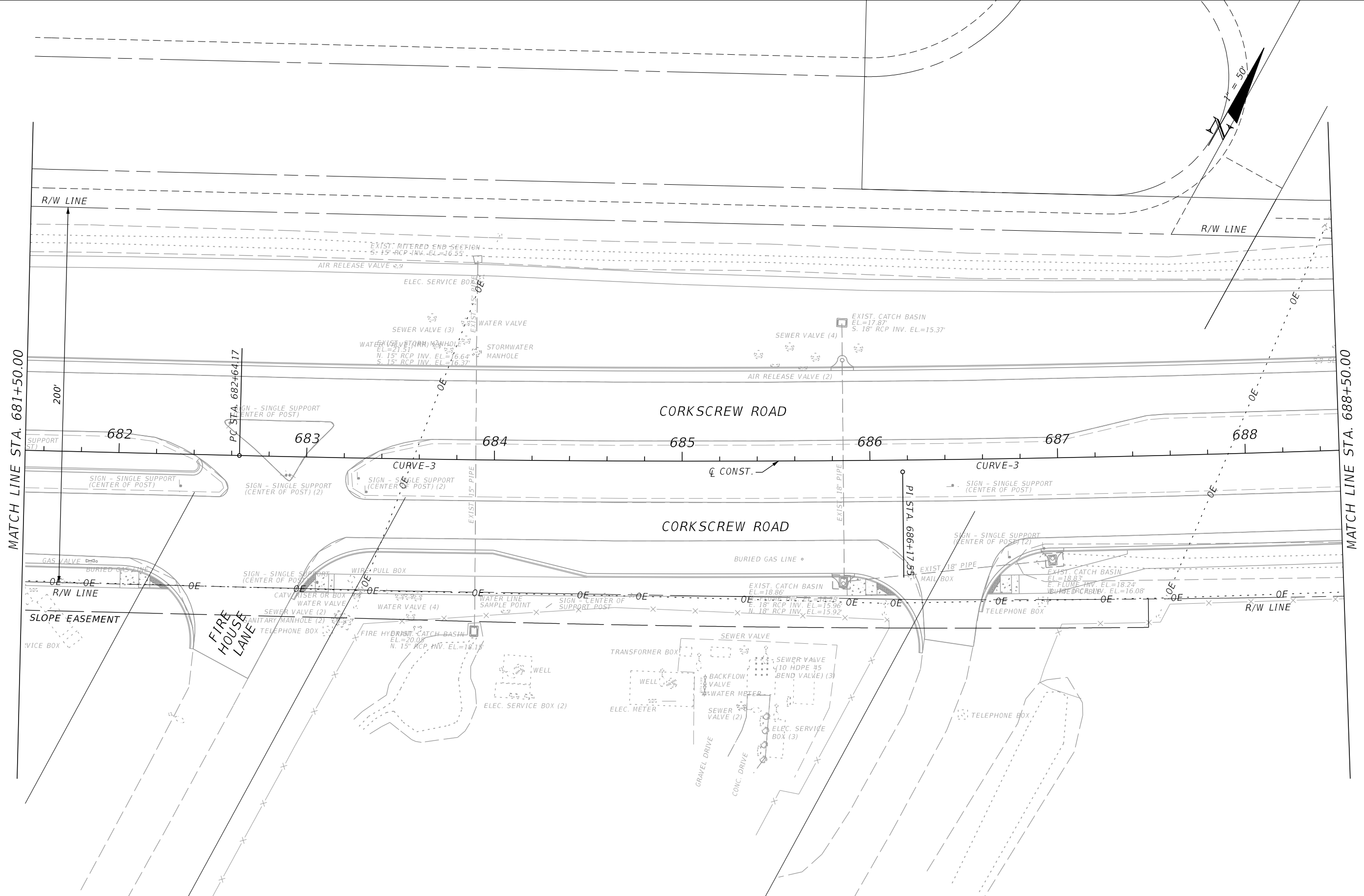


MATCH LINE STA. 674+50.00

MATCH LINE STA. 681+50.00

REVISIONS				 2122 JOHNSON STREET FORT MYERS, FL 33901 EB 642 & LB 642 RYAN K. BELL, P.E. NO. 60010	LEE COUNTY PUBLIC WORKS DEPARTMENT OF TRANSPORTATION		UTILITY ADJUSTMENTS	SHEET NO.
DATE	DESCRIPTION	DATE	DESCRIPTION		ROAD NO.	COUNTY		
						LEE		20192030-000

THE OFFICIAL RECORD OF THIS SHEET IS THE ELECTRONIC FILE DIGITALLY SIGNED AND SEALED UNDER RULE 61G15-23.004, F.A.C.



MATCH LINE STA. 681+50.00

MATCH LINE STA. 688+50.00

REVISIONS			
DATE	DESCRIPTION	DATE	DESCRIPTION

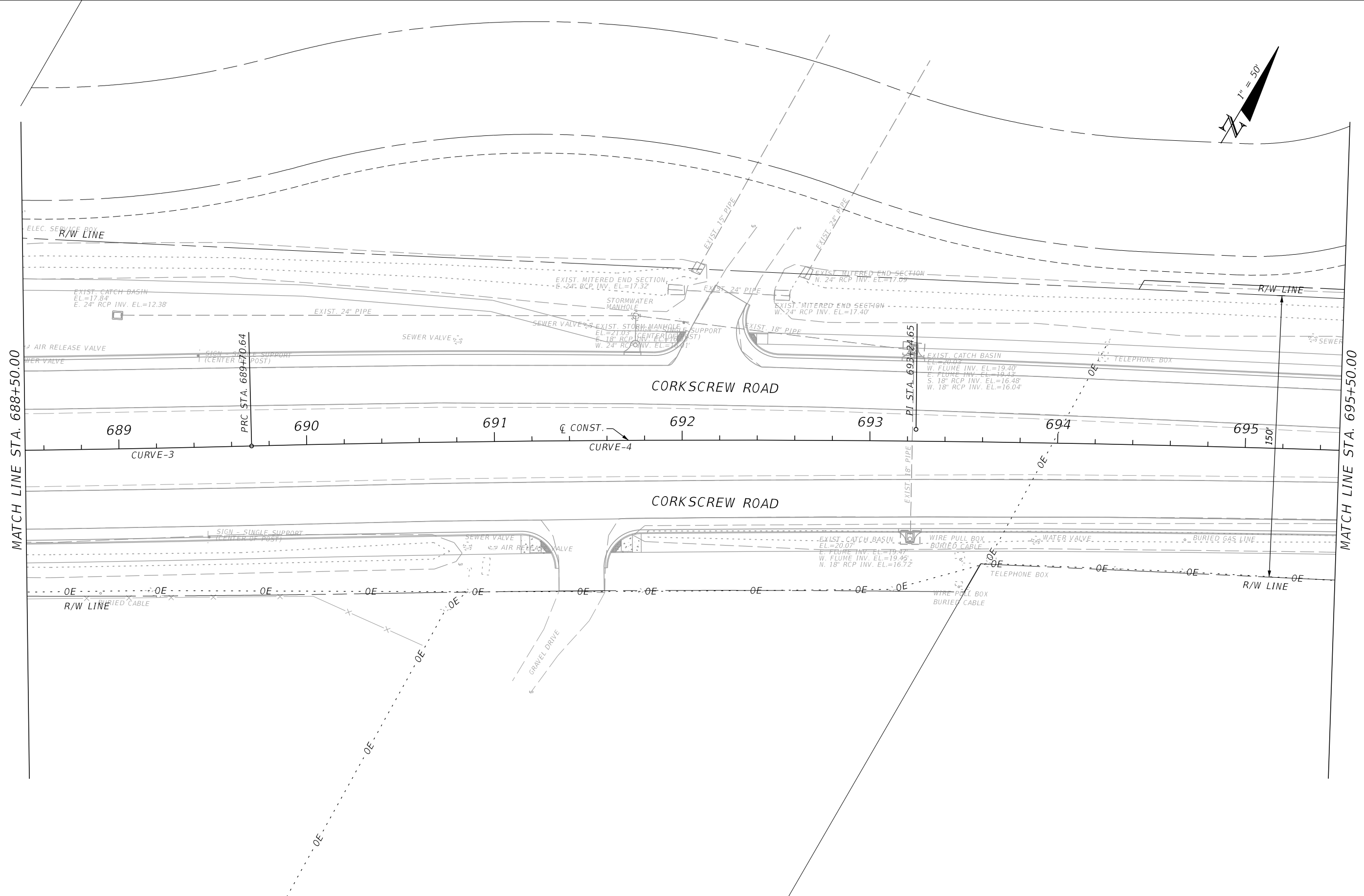
JOHNSON ENGINEERING
 2122 JOHNSON STREET
 FORT MYERS, FL 33901
 EB 642 & LB 642
 RYAN K. BELL, P.E. NO. 60010

LEE COUNTY PUBLIC WORKS DEPARTMENT OF TRANSPORTATION		
ROAD NO.	COUNTY	FINANCIAL PROJECT ID
	LEE	20192030-000

UTILITY ADJUSTMENTS

SHEET NO. 121

THE OFFICIAL RECORD OF THIS SHEET IS THE ELECTRONIC FILE DIGITALLY SIGNED AND SEALED UNDER RULE 61G15-23.004, F.A.C.



REVISIONS			
DATE	DESCRIPTION	DATE	DESCRIPTION

JOHNSON ENGINEERING
 2122 JOHNSON STREET
 FORT MYERS, FL 33901
 EB 642 & LB 642
 RYAN K. BELL, P.E. NO. 60010

LEE COUNTY PUBLIC WORKS DEPARTMENT OF TRANSPORTATION		
ROAD NO.	COUNTY	FINANCIAL PROJECT ID
	LEE	20192030-000

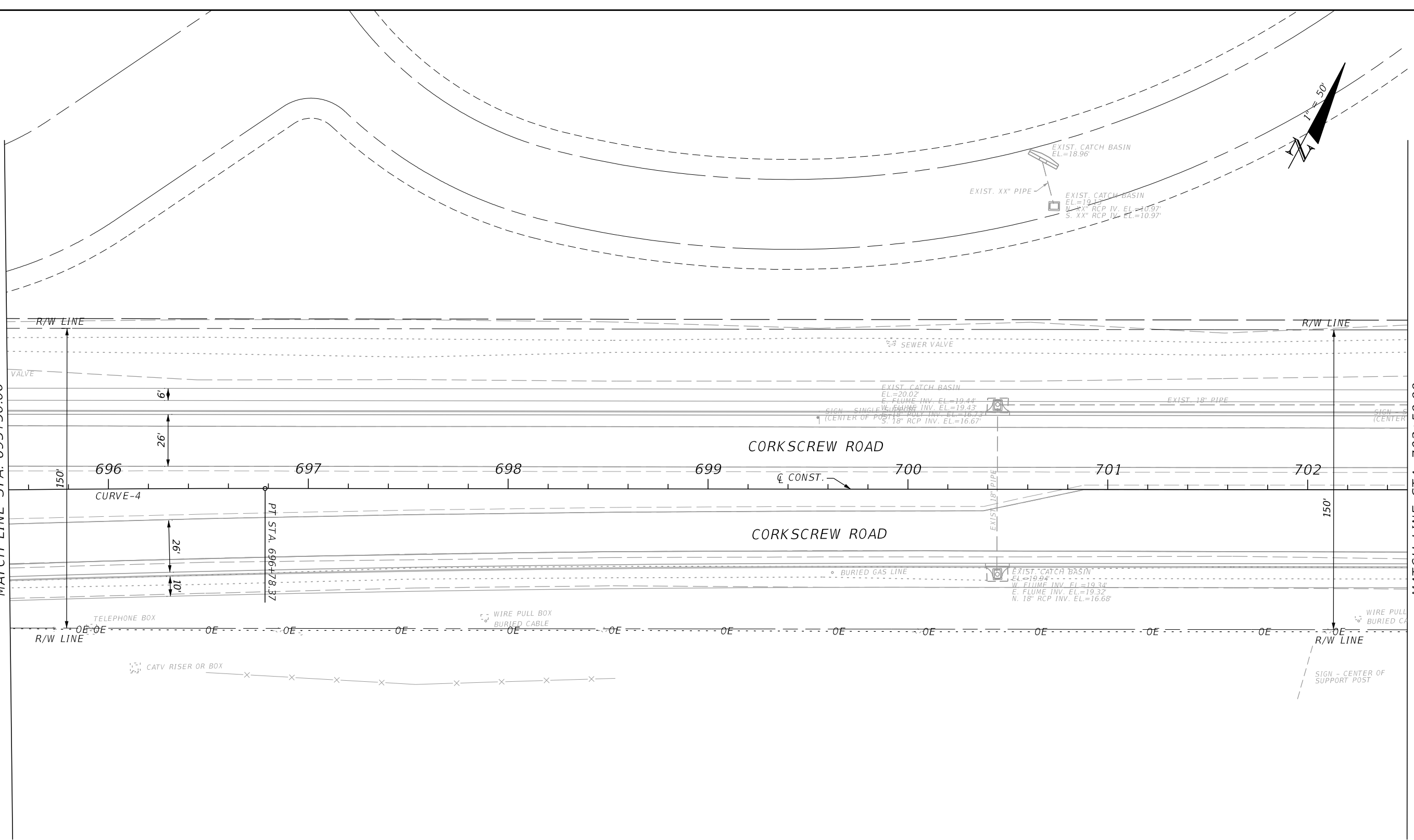
UTILITY ADJUSTMENTS

SHEET NO.
122

THE OFFICIAL RECORD OF THIS SHEET IS THE ELECTRONIC FILE DIGITALLY SIGNED AND SEALED UNDER RULE 61G15-23.004, F.A.C.

MATCH LINE STA. 695+50.00

MATCH LINE STA. 702+50.00



REVISIONS			
DATE	DESCRIPTION	DATE	DESCRIPTION

JOHNSON ENGINEERING
 2122 JOHNSON STREET
 FORT MYERS, FL 33901
 EB 642 & LB 642
 RYAN K. BELL, P.E. NO. 60010

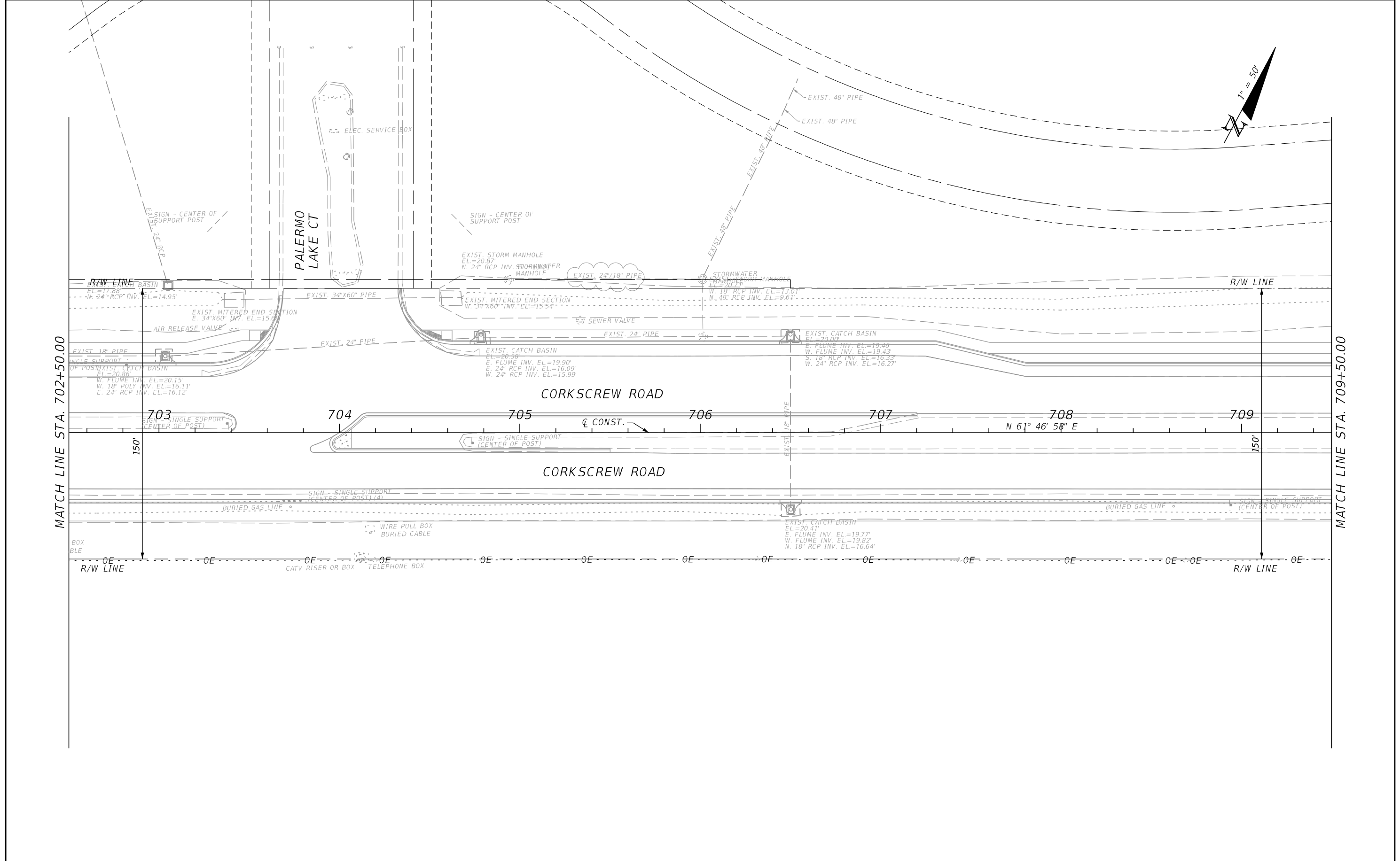
LEE COUNTY PUBLIC WORKS DEPARTMENT OF TRANSPORTATION		
ROAD NO.	COUNTY	FINANCIAL PROJECT ID
	LEE	20192030-000

UTILITY ADJUSTMENTS

SHEET NO.

123

THE OFFICIAL RECORD OF THIS SHEET IS THE ELECTRONIC FILE DIGITALLY SIGNED AND SEALED UNDER RULE 61G15-23.004, F.A.C.



REVISIONS			
DATE	DESCRIPTION	DATE	DESCRIPTION

JOHNSON ENGINEERING
 2122 JOHNSON STREET
 FORT MYERS, FL 33901
 EB 642 & LB 642
 RYAN K. BELL, P.E. NO. 60010

LEE COUNTY PUBLIC WORKS DEPARTMENT OF TRANSPORTATION		
ROAD NO.	COUNTY	FINANCIAL PROJECT ID
	LEE	20192030-000

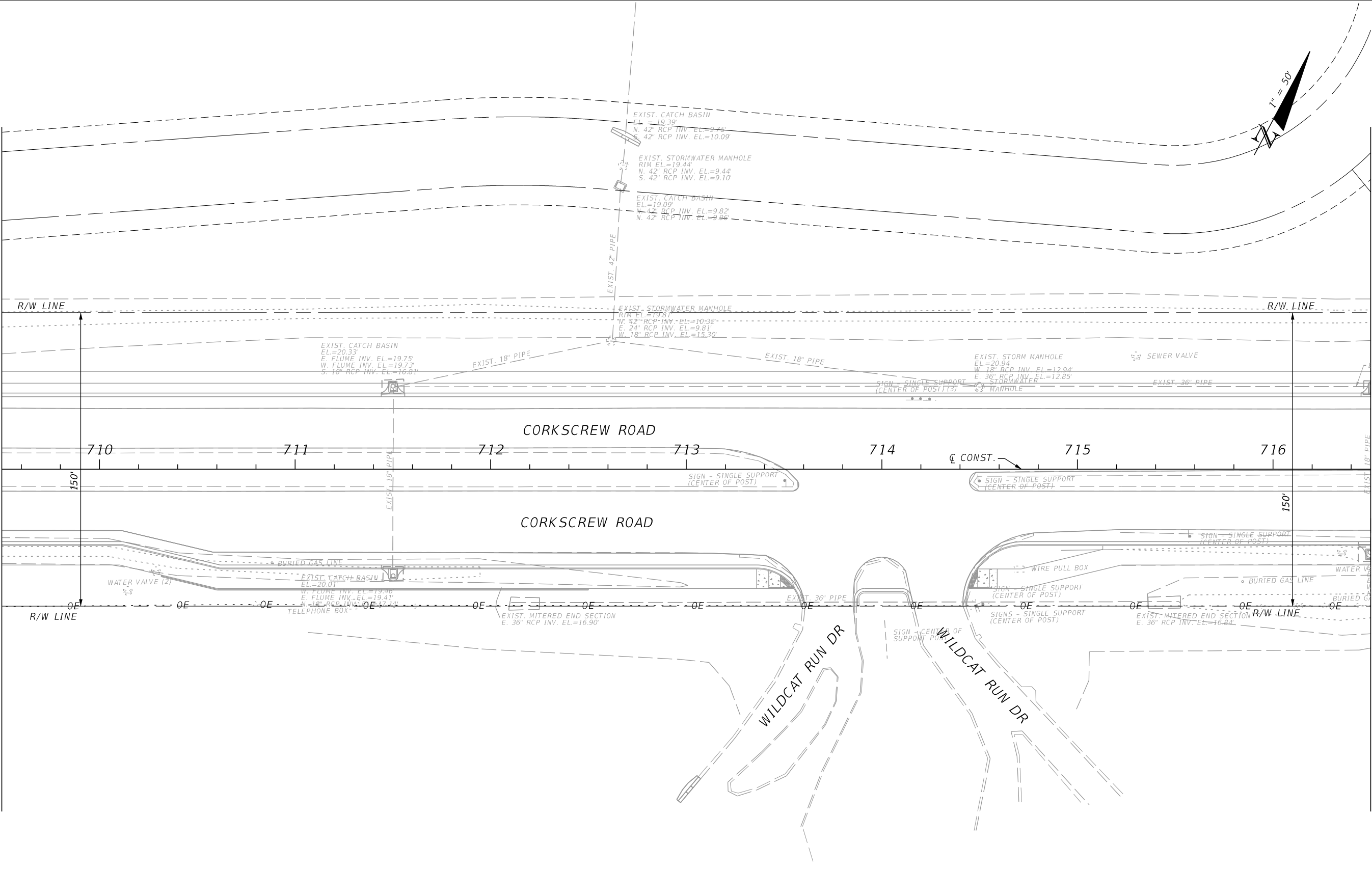
UTILITY ADJUSTMENTS

SHEET NO.
124

THE OFFICIAL RECORD OF THIS SHEET IS THE ELECTRONIC FILE DIGITALLY SIGNED AND SEALED UNDER RULE 61G15-23.004, F.A.C.

MATCH LINE STA. 709+50.00

MATCH LINE STA. 716+50.00



REVISIONS			
DATE	DESCRIPTION	DATE	DESCRIPTION

JOHNSON ENGINEERING
 2122 JOHNSON STREET
 FORT MYERS, FL 33901
 EB 642 & LB 642
 RYAN K. BELL, P.E. NO. 60010

LEE COUNTY PUBLIC WORKS DEPARTMENT OF TRANSPORTATION		
ROAD NO.	COUNTY	FINANCIAL PROJECT ID
	LEE	20192030-000

UTILITY ADJUSTMENTS

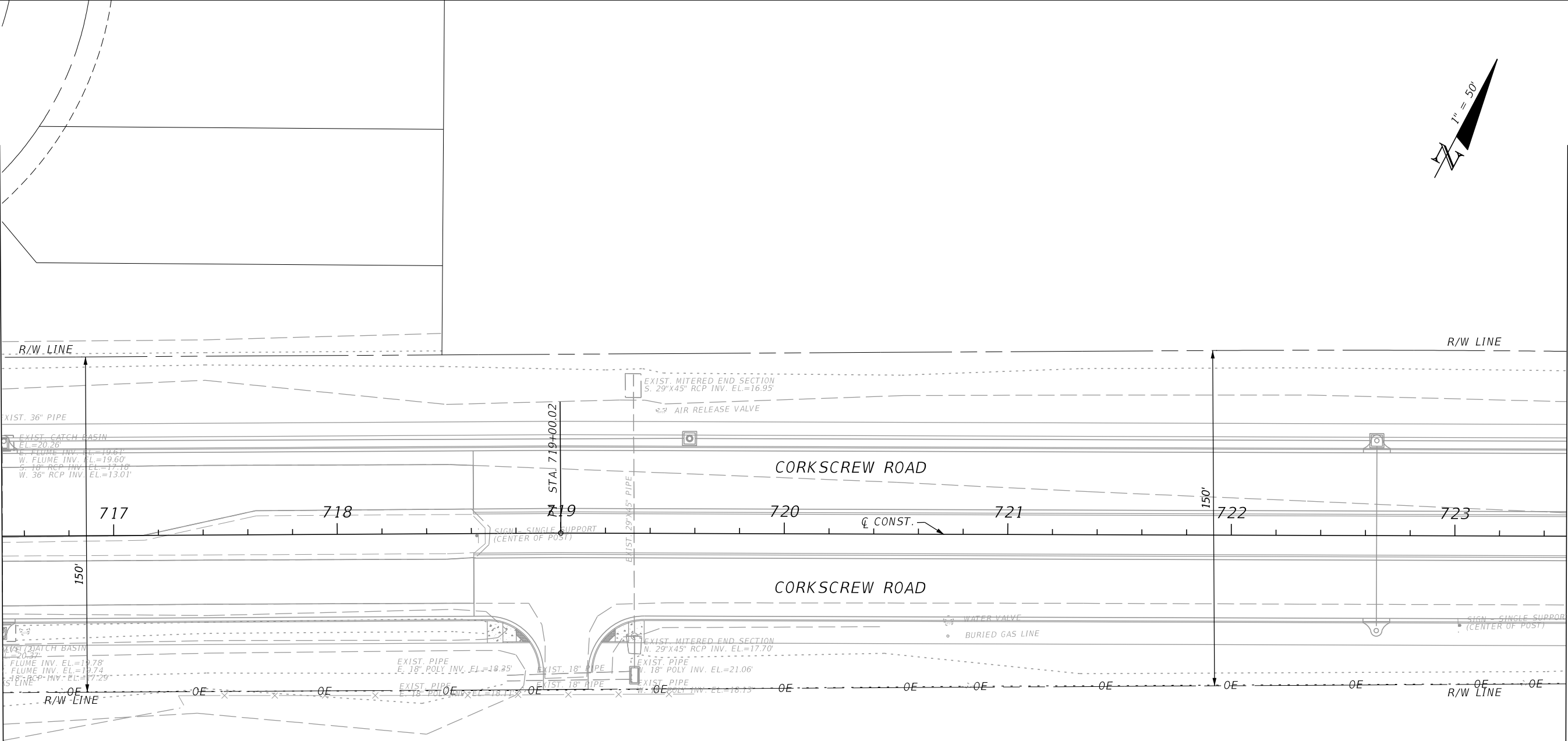
SHEET NO.
125

THE OFFICIAL RECORD OF THIS SHEET IS THE ELECTRONIC FILE DIGITALLY SIGNED AND SEALED UNDER RULE 61G15-23.004, F.A.C.



MATCH LINE STA. 716+50.00

MATCH LINE STA. 723+50.00



REVISIONS			
DATE	DESCRIPTION	DATE	DESCRIPTION

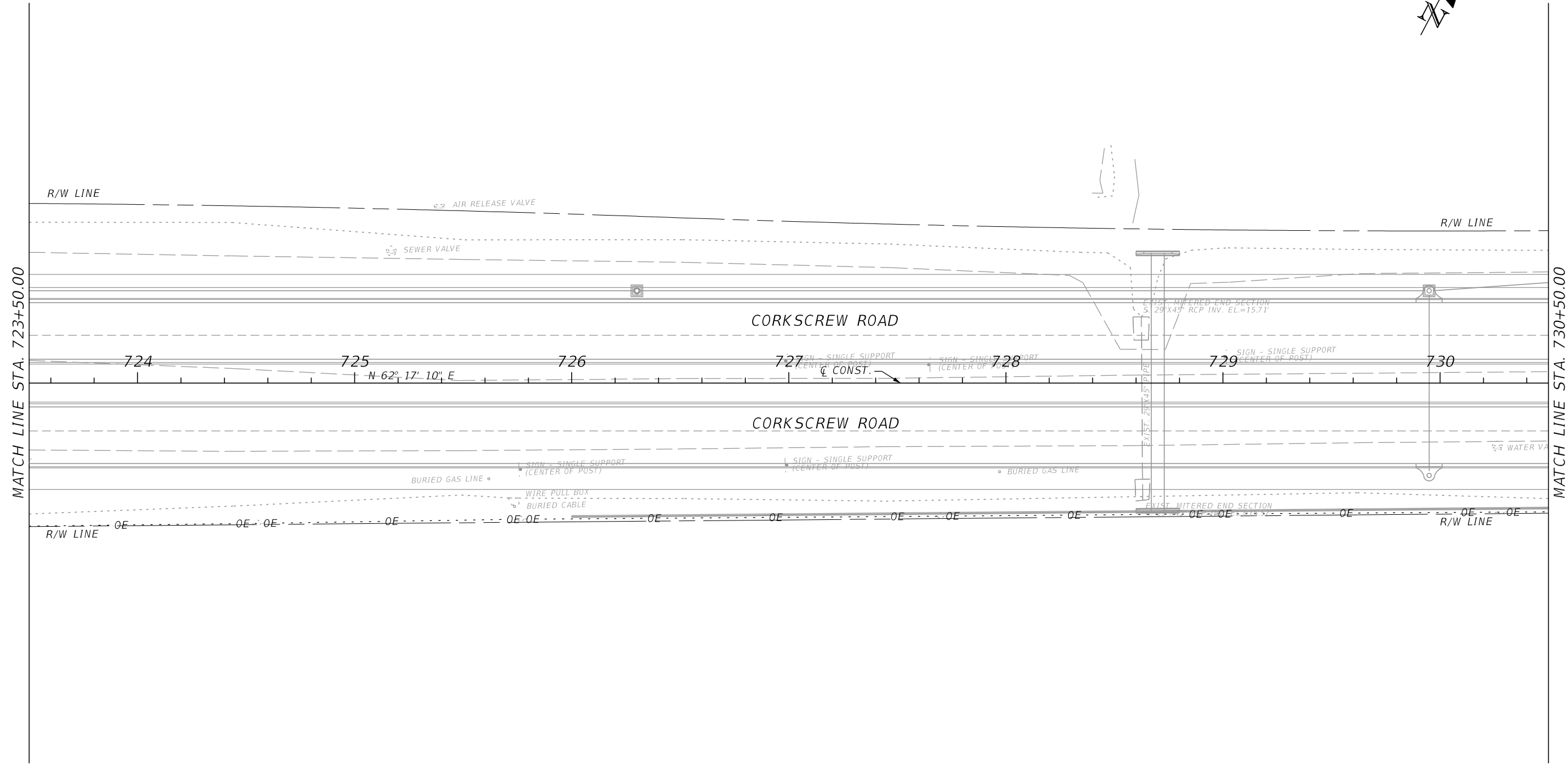
JOHNSON ENGINEERING
 2122 JOHNSON STREET
 FORT MYERS, FL 33901
 EB 642 & LB 642
 RYAN K. BELL, P.E. NO. 60010

LEE COUNTY PUBLIC WORKS DEPARTMENT OF TRANSPORTATION		
ROAD NO.	COUNTY	FINANCIAL PROJECT ID
	LEE	20192030-000

UTILITY ADJUSTMENTS

SHEET NO.
126

THE OFFICIAL RECORD OF THIS SHEET IS THE ELECTRONIC FILE DIGITALLY SIGNED AND SEALED UNDER RULE 61G15-23.004, F.A.C.



REVISIONS			
DATE	DESCRIPTION	DATE	DESCRIPTION

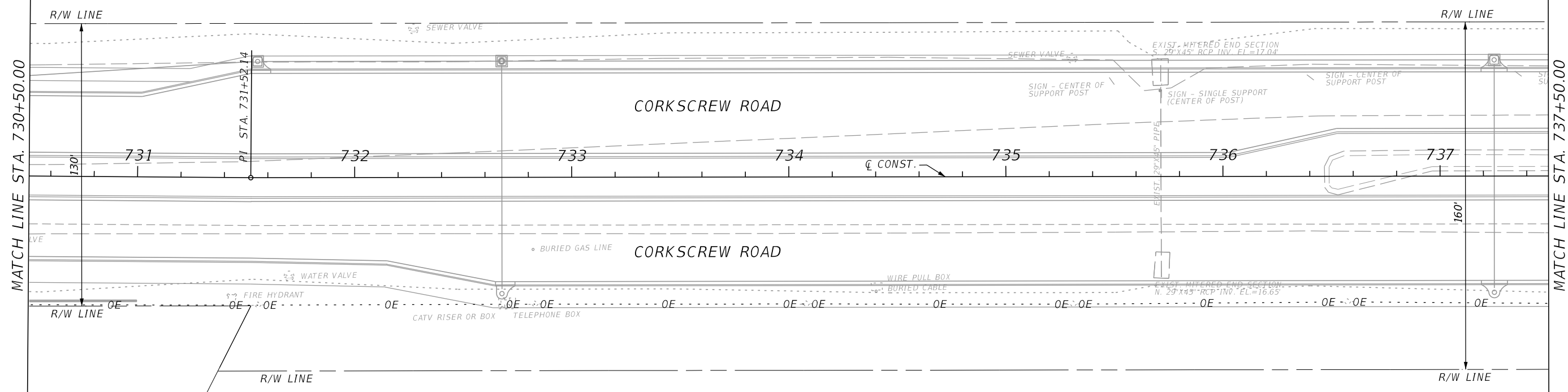
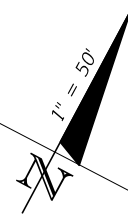
JOHNSON ENGINEERING
 2122 JOHNSON STREET
 FORT MYERS, FL 33901
 EB 642 & LB 642
 RYAN K. BELL, P.E. NO. 60010

LEE COUNTY PUBLIC WORKS DEPARTMENT OF TRANSPORTATION		
ROAD NO.	COUNTY	FINANCIAL PROJECT ID
	LEE	20192030-000

UTILITY ADJUSTMENTS

SHEET NO.
127

THE OFFICIAL RECORD OF THIS SHEET IS THE ELECTRONIC FILE DIGITALLY SIGNED AND SEALED UNDER RULE 61G15-23.004, F.A.C.



MATCH LINE STA. 730+50.00

MATCH LINE STA. 737+50.00

REVISIONS			
DATE	DESCRIPTION	DATE	DESCRIPTION

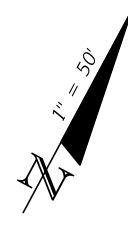
JOHNSON ENGINEERING
 2122 JOHNSON STREET
 FORT MYERS, FL 33901
 EB 642 & LB 642
 RYAN K. BELL, P.E. NO. 60010

LEE COUNTY PUBLIC WORKS DEPARTMENT OF TRANSPORTATION		
ROAD NO.	COUNTY	FINANCIAL PROJECT ID
	LEE	20192030-000

UTILITY ADJUSTMENTS

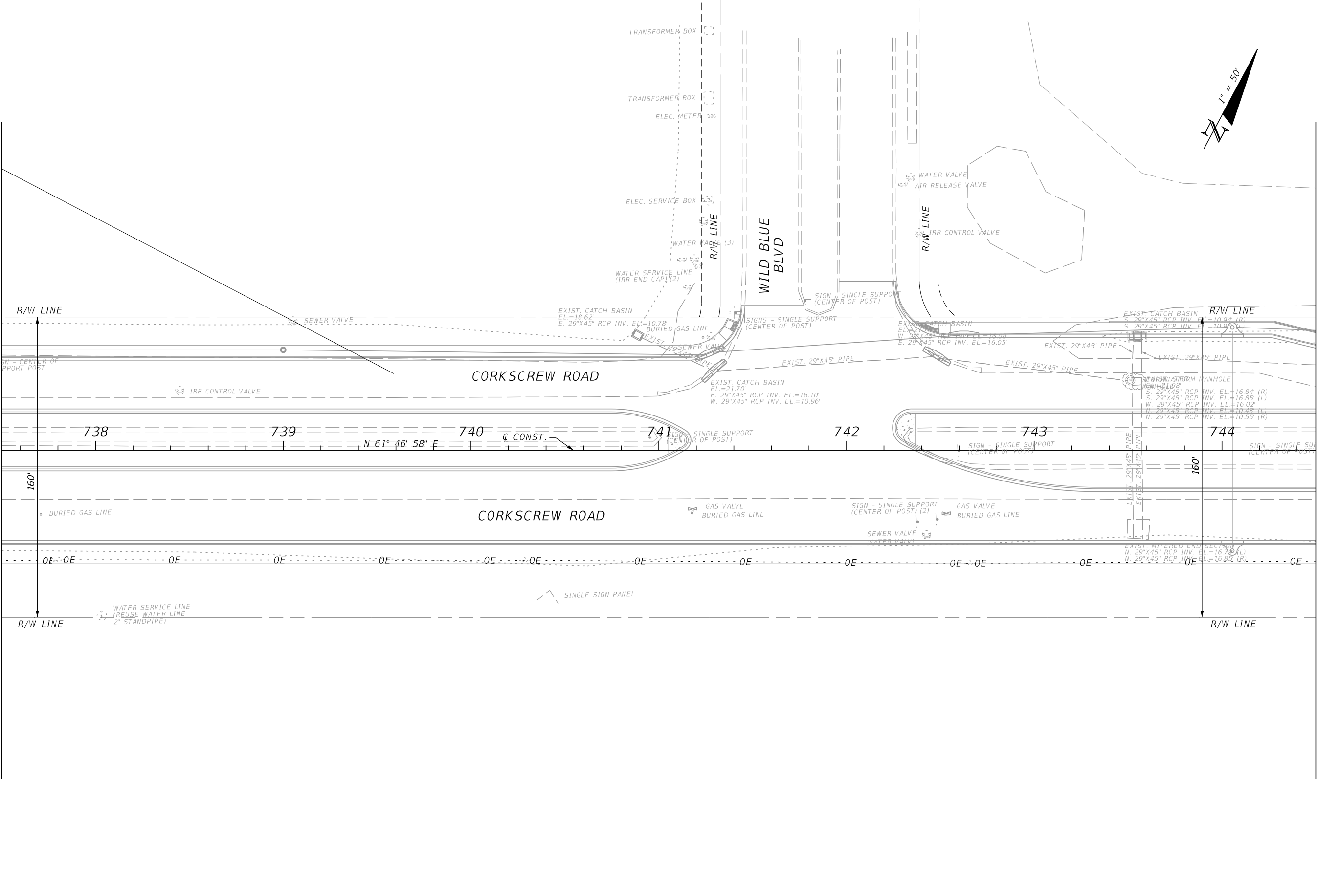
SHEET NO.
128

THE OFFICIAL RECORD OF THIS SHEET IS THE ELECTRONIC FILE DIGITALLY SIGNED AND SEALED UNDER RULE 61G15-23.004, F.A.C.



MATCH LINE STA. 737+50.00

MATCH LINE STA. 744+50.00



REVISIONS			
DATE	DESCRIPTION	DATE	DESCRIPTION

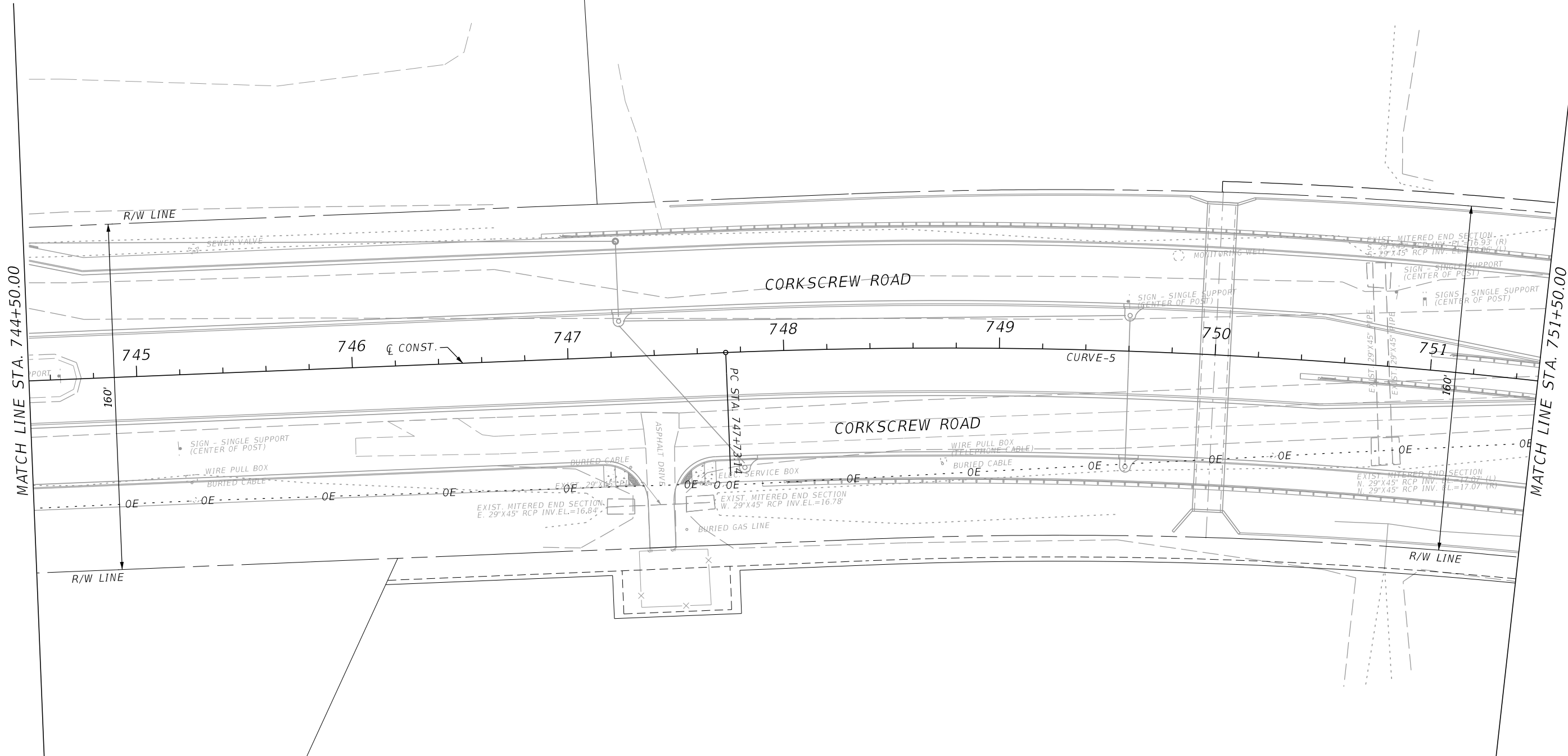
JOHNSON ENGINEERING
 2122 JOHNSON STREET
 FORT MYERS, FL 33901
 EB 642 & LB 642
 RYAN K. BELL, P.E. NO. 60010

LEE COUNTY PUBLIC WORKS DEPARTMENT OF TRANSPORTATION		
ROAD NO.	COUNTY	FINANCIAL PROJECT ID
	LEE	20192030-000

UTILITY ADJUSTMENTS

SHEET NO.
129

THE OFFICIAL RECORD OF THIS SHEET IS THE ELECTRONIC FILE DIGITALLY SIGNED AND SEALED UNDER RULE 61G15-23.004, F.A.C.



MATCH LINE STA. 744+50.00

MATCH LINE STA. 751+50.00

REVISIONS			
DATE	DESCRIPTION	DATE	DESCRIPTION

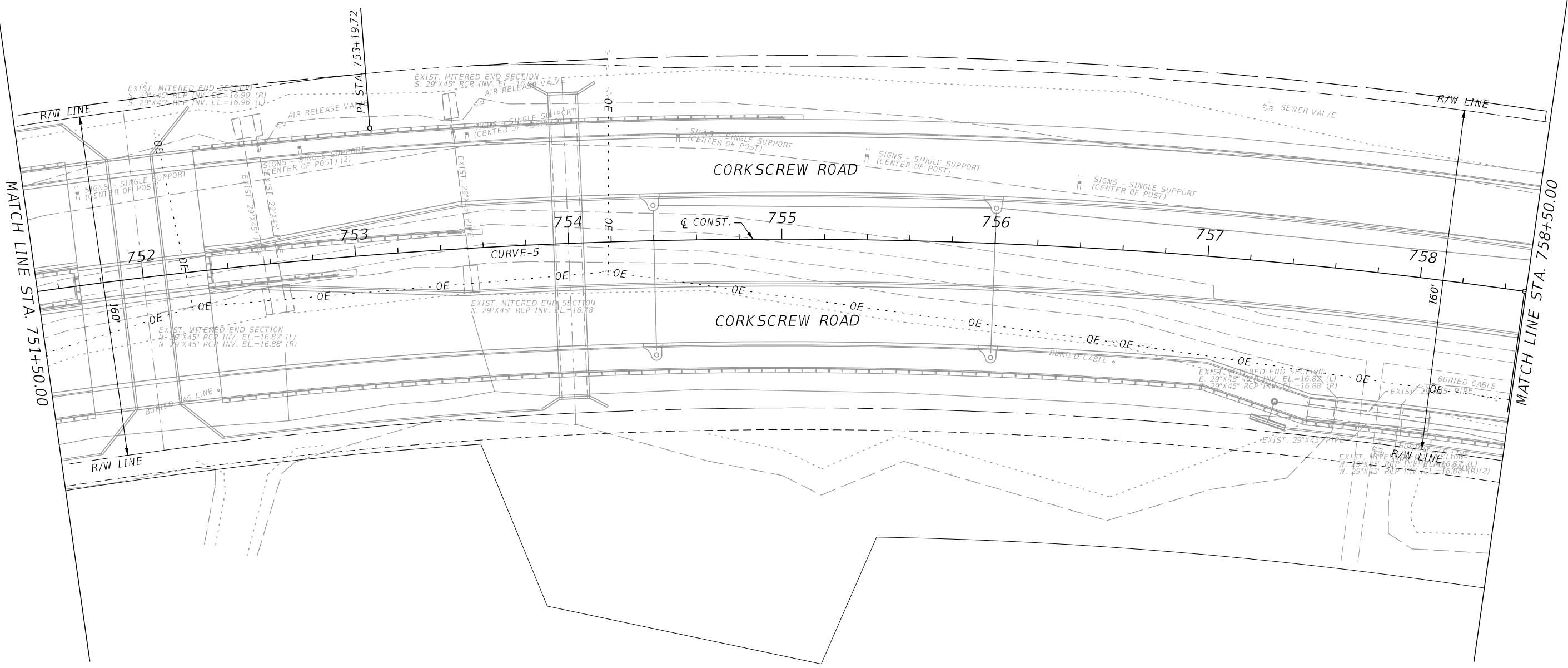
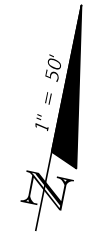
JOHNSON
ENGINEERING
2122 JOHNSON STREET
FORT MYERS, FL 33901
EB 642 & LB 642
RYAN K. BELL, P.E. NO. 60010

LEE COUNTY PUBLIC WORKS DEPARTMENT OF TRANSPORTATION		
ROAD NO.	COUNTY	FINANCIAL PROJECT ID
	LEE	20192030-000

UTILITY ADJUSTMENTS

SHEET NO.
130

THE OFFICIAL RECORD OF THIS SHEET IS THE ELECTRONIC FILE DIGITALLY SIGNED AND SEALED UNDER RULE 61G15-23.004, F.A.C.



REVISIONS			
DATE	DESCRIPTION	DATE	DESCRIPTION

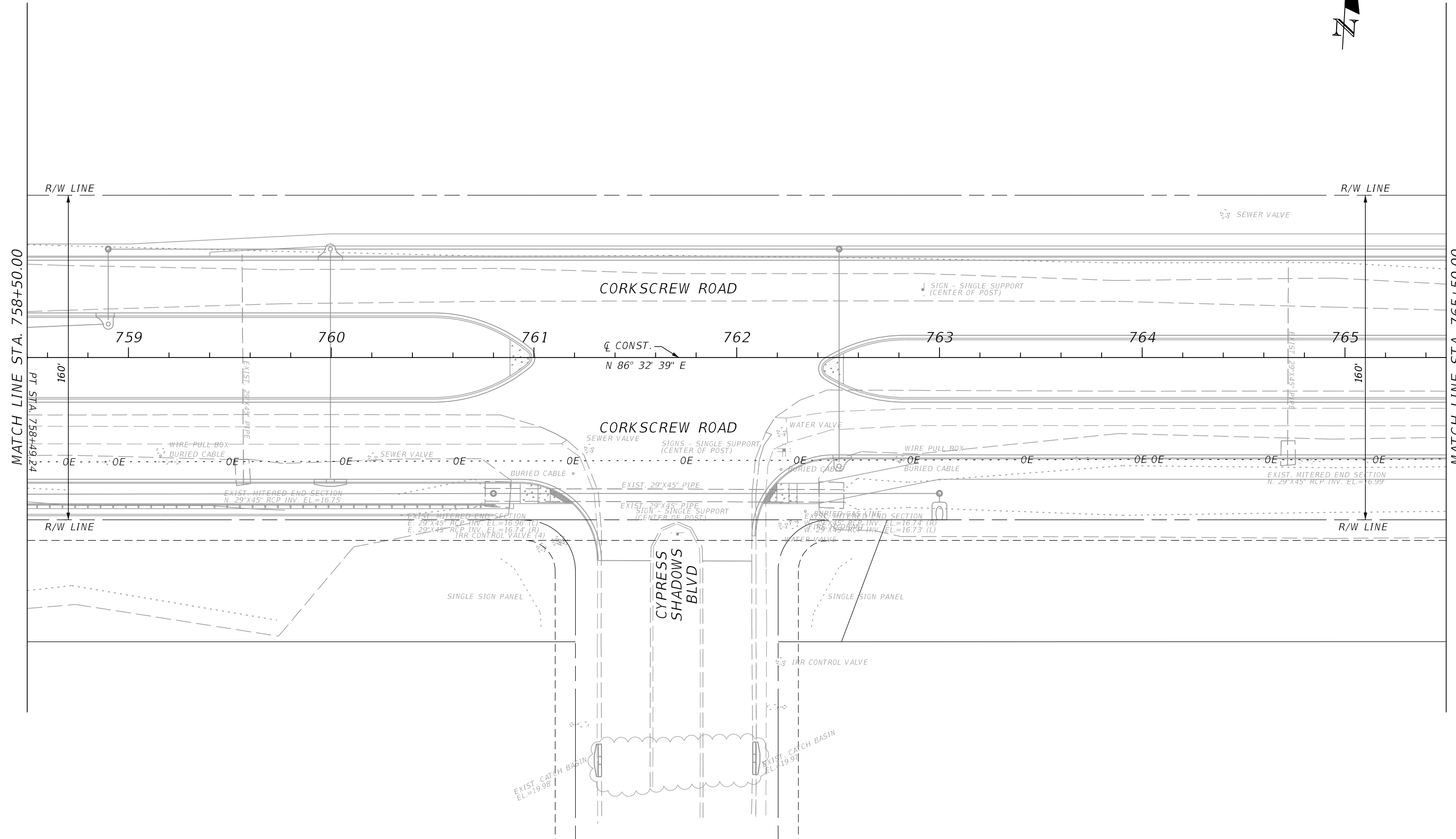
JOHNSON ENGINEERING
 2122 JOHNSON STREET
 FORT MYERS, FL 33901
 EB 642 & LB 642
 RYAN K. BELL, P.E. NO. 60010

LEE COUNTY PUBLIC WORKS DEPARTMENT OF TRANSPORTATION		
ROAD NO.	COUNTY	FINANCIAL PROJECT ID
	LEE	20192030-000

UTILITY ADJUSTMENTS

SHEET NO.
131

THE OFFICIAL RECORD OF THIS SHEET IS THE ELECTRONIC FILE DIGITALLY SIGNED AND SEALED UNDER RULE 61G15-23.004, F.A.C.



MATCH LINE STA. 758+50.00

MATCH LINE STA. 765+50.00

REVISIONS			
DATE	DESCRIPTION	DATE	DESCRIPTION

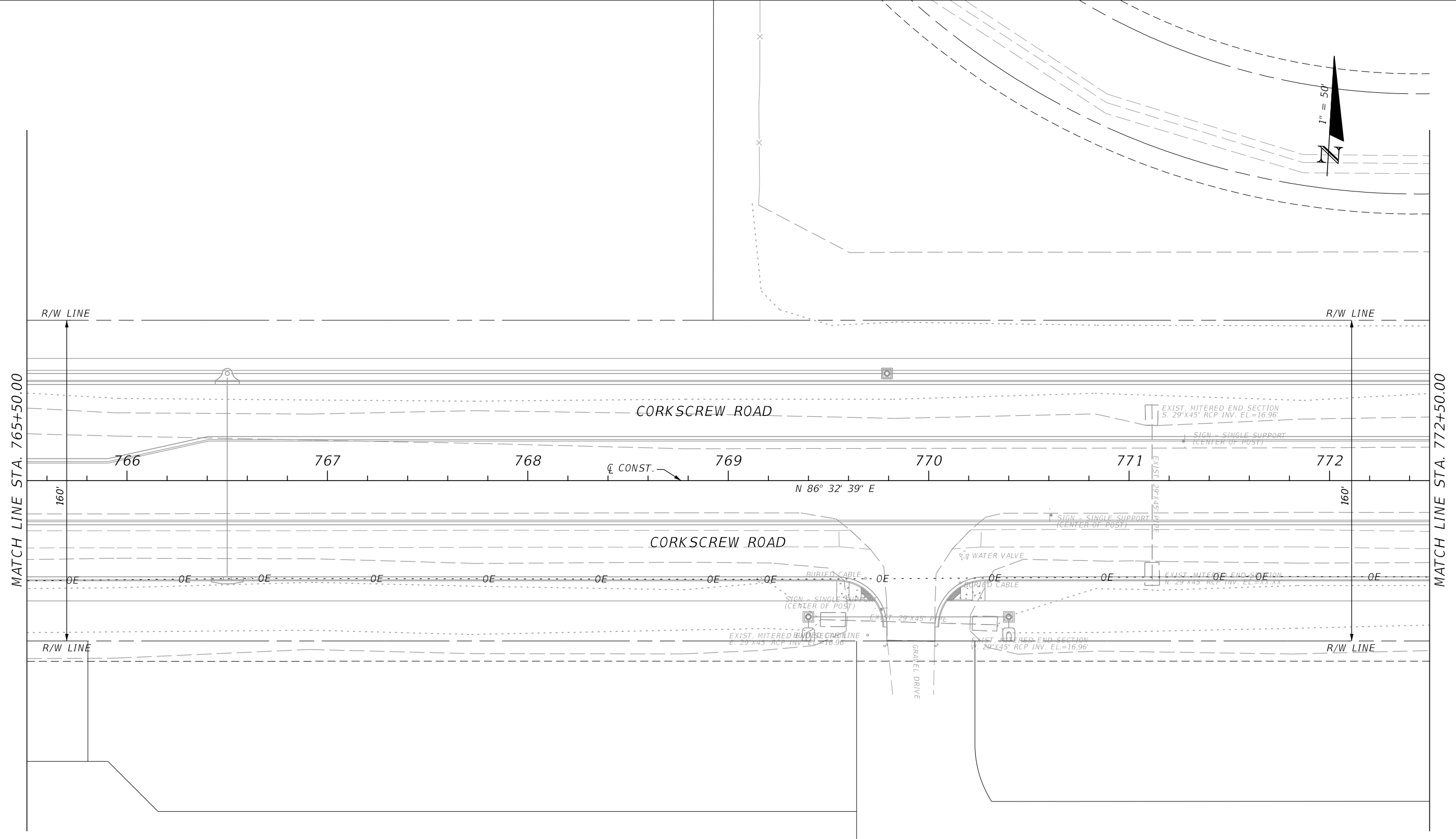
JOHNSON
ENGINEERING
2122 JOHNSON STREET
FORT MYERS, FL 33901
EB 642 & LB 642
RYAN K. BELL, P.E. NO. 60010

LEE COUNTY PUBLIC WORKS DEPARTMENT OF TRANSPORTATION		
ROAD NO.	COUNTY	FINANCIAL PROJECT ID
	LEE	20192030-000

UTILITY ADJUSTMENTS

SHEET NO.
132

THE OFFICIAL RECORD OF THIS SHEET IS THE ELECTRONIC FILE DIGITALLY SIGNED AND SEALED UNDER RULE 61G15-23.004, F.A.C.



MATCH LINE STA. 765+50.00

MATCH LINE STA. 772+50.00

REVISIONS			
DATE	DESCRIPTION	DATE	DESCRIPTION

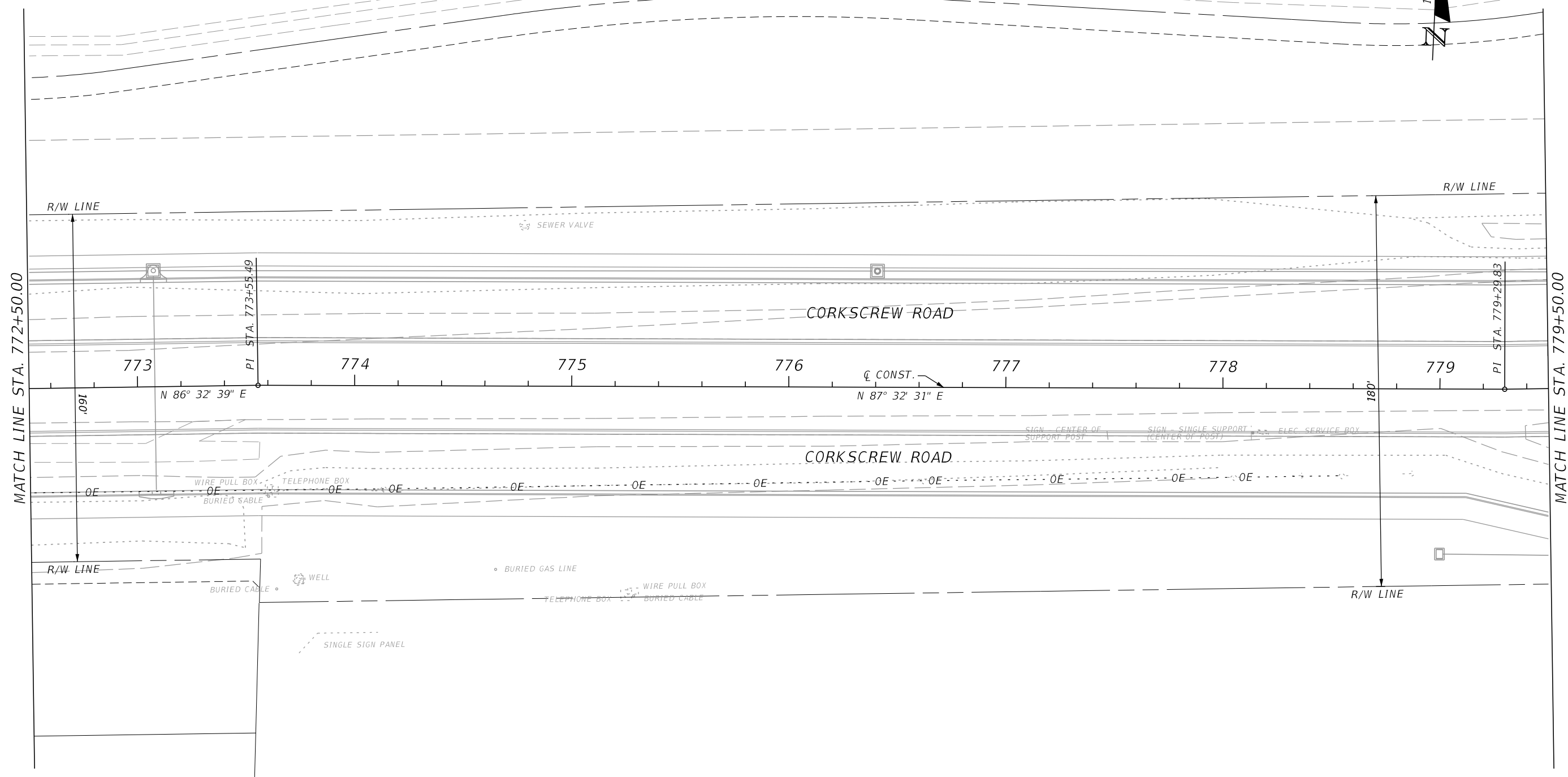
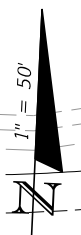
JOHNSON ENGINEERING
 2122 JOHNSON STREET
 FORT MYERS, FL 33901
 EB 642 & LB 642
 RYAN K. BELL, P.E. NO. 60010

LEE COUNTY PUBLIC WORKS DEPARTMENT OF TRANSPORTATION		
ROAD NO.	COUNTY	FINANCIAL PROJECT ID
	LEE	20192030-000

UTILITY ADJUSTMENTS

SHEET NO.
133

THE OFFICIAL RECORD OF THIS SHEET IS THE ELECTRONIC FILE DIGITALLY SIGNED AND SEALED UNDER RULE 61G15-23.004, F.A.C.



MATCH LINE STA. 772+50.00

MATCH LINE STA. 779+50.00

REVISIONS			
DATE	DESCRIPTION	DATE	DESCRIPTION

JOHNSON ENGINEERING
 2122 JOHNSON STREET
 FORT MYERS, FL 33901
 EB 642 & LB 642
 RYAN K. BELL, P.E. NO. 60010

LEE COUNTY PUBLIC WORKS DEPARTMENT OF TRANSPORTATION		
ROAD NO.	COUNTY	FINANCIAL PROJECT ID
	LEE	20192030-000

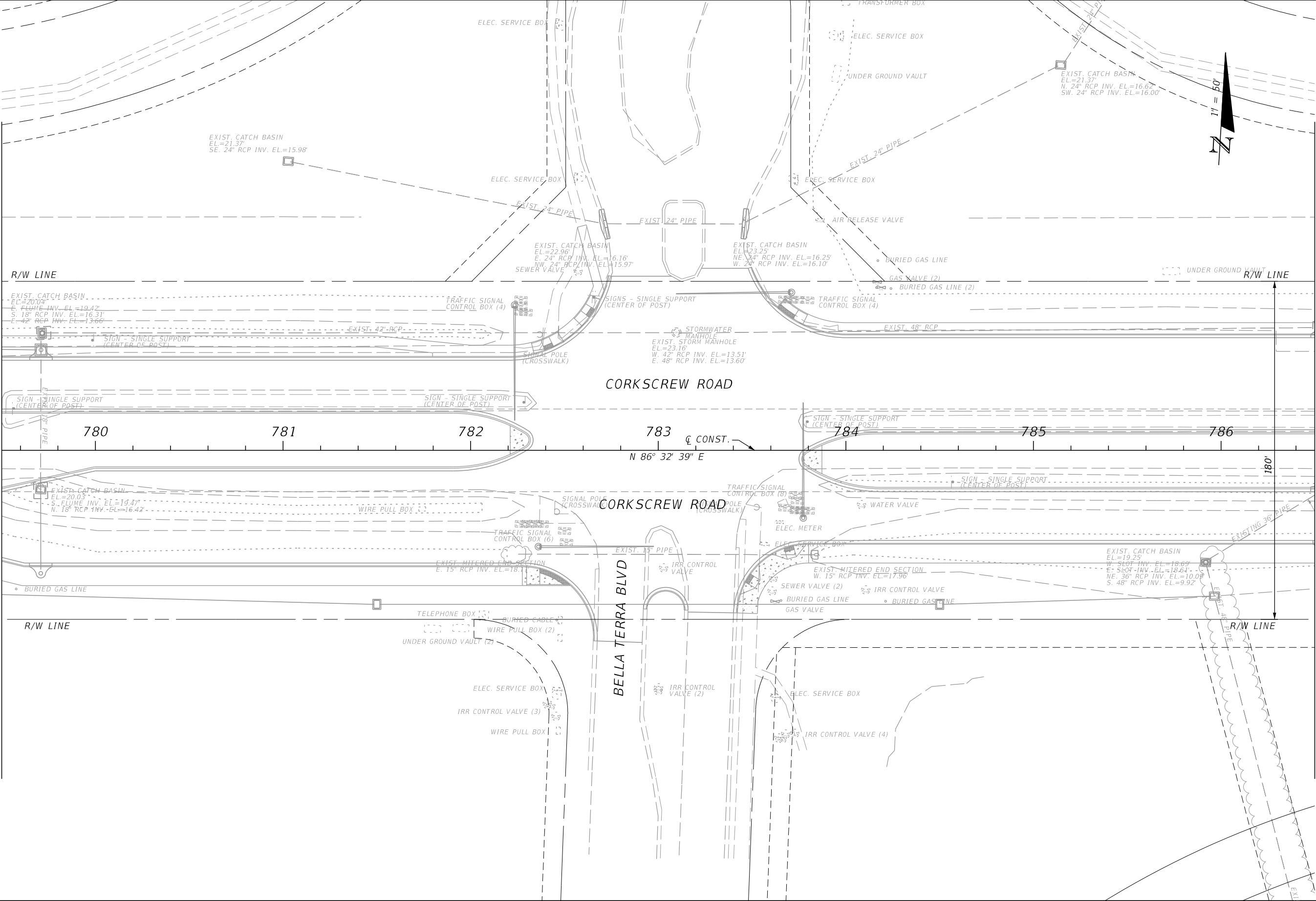
UTILITY ADJUSTMENTS

SHEET NO.
134

THE OFFICIAL RECORD OF THIS SHEET IS THE ELECTRONIC FILE DIGITALLY SIGNED AND SEALED UNDER RULE 61G15-23.004, F.A.C.

MATCH LINE STA. 779+50.00

MATCH LINE STA. 786+50.00



REVISIONS			
DATE	DESCRIPTION	DATE	DESCRIPTION

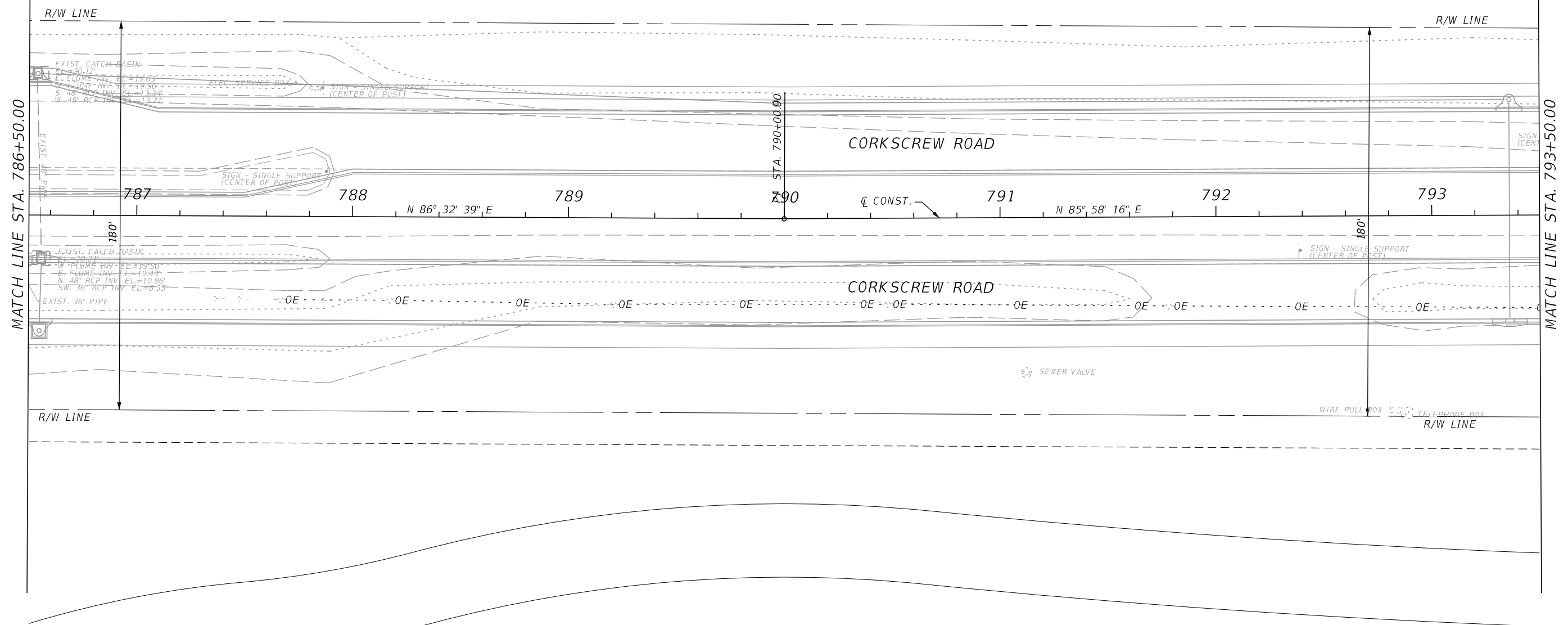
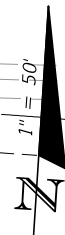
JOHNSON ENGINEERING
 2122 JOHNSON STREET
 FORT MYERS, FL 33901
 EB 642 & LB 642
 RYAN K. BELL, P.E. NO. 60010

LEE COUNTY PUBLIC WORKS DEPARTMENT OF TRANSPORTATION		
ROAD NO.	COUNTY	FINANCIAL PROJECT ID
	LEE	20192030-000

UTILITY ADJUSTMENTS

SHEET NO.
135

THE OFFICIAL RECORD OF THIS SHEET IS THE ELECTRONIC FILE DIGITALLY SIGNED AND SEALED UNDER RULE 61G15-23.004, F.A.C.



MATCH LINE STA. 786+50.00

MATCH LINE STA. 793+50.00

REVISIONS			
DATE	DESCRIPTION	DATE	DESCRIPTION

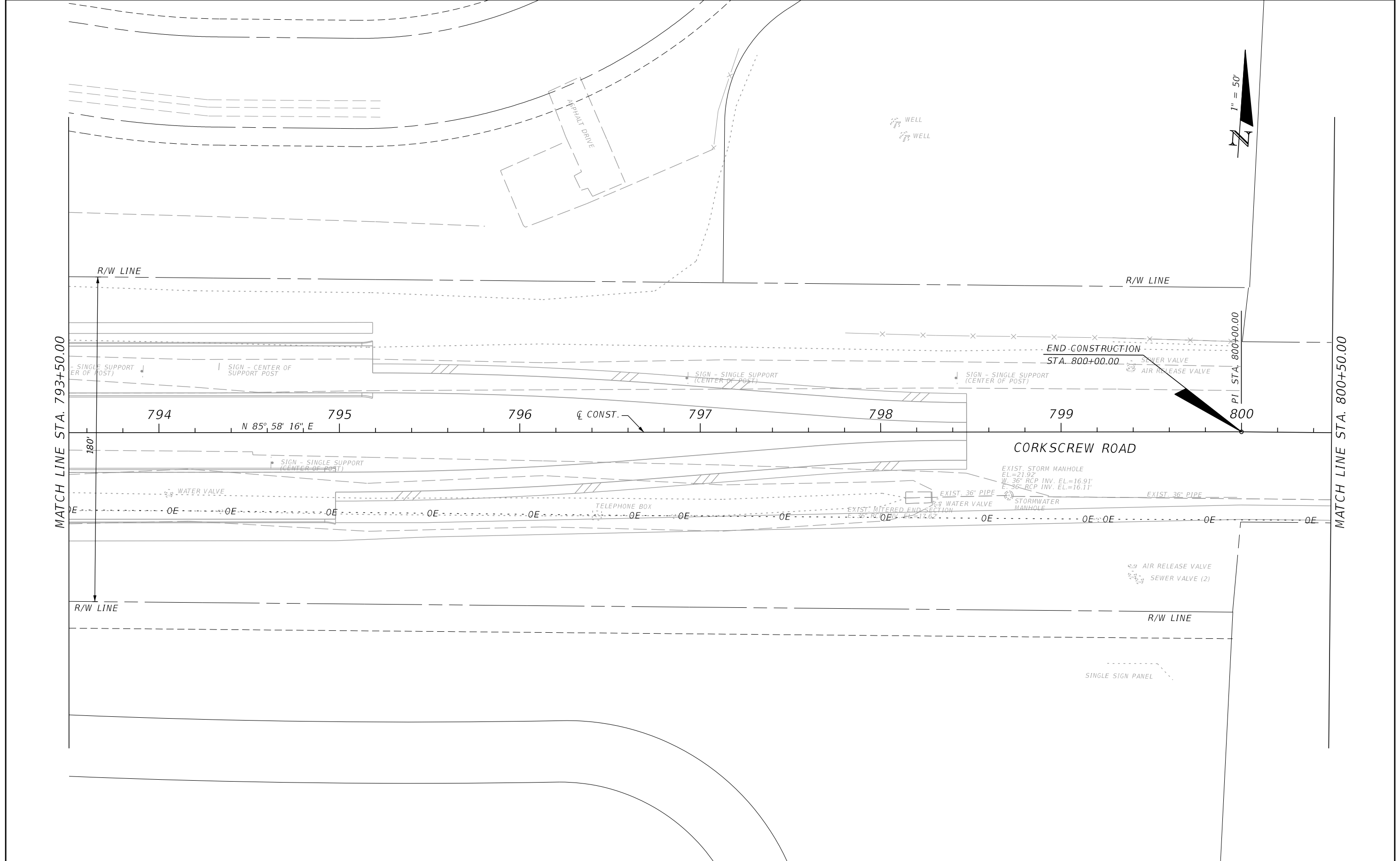
JOHNSON
ENGINEERING
2122 JOHNSON STREET
FORT MYERS, FL 33901
EB 642 & LB 642
RYAN K. BELL, P.E. NO. 60010

LEE COUNTY PUBLIC WORKS DEPARTMENT OF TRANSPORTATION		
ROAD NO.	COUNTY	FINANCIAL PROJECT ID
	LEE	20192030-000

UTILITY ADJUSTMENTS

SHEET NO.
136

THE OFFICIAL RECORD OF THIS SHEET IS THE ELECTRONIC FILE DIGITALLY SIGNED AND SEALED UNDER RULE 61G15-23.004, F.A.C.



MATCH LINE STA. 793+50.00

MATCH LINE STA. 800+50.00

DATE		DESCRIPTION		REVISIONS		DATE		DESCRIPTION	

JOHNSON ENGINEERING
 2122 JOHNSON STREET
 FORT MYERS, FL 33901
 EB 642 & LB 642
 RYAN K. BELL, P.E. NO. 60010

LEE COUNTY PUBLIC WORKS
 DEPARTMENT OF TRANSPORTATION

ROAD NO.	COUNTY	FINANCIAL PROJECT ID
	LEE	20192030-000

UTILITY ADJUSTMENTS

SHEET NO.
137

THE OFFICIAL RECORD OF THIS SHEET IS THE ELECTRONIC FILE DIGITALLY SIGNED AND SEALED UNDER RULE 61G15-23.004, F.A.C.