



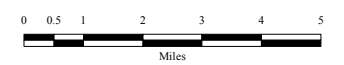
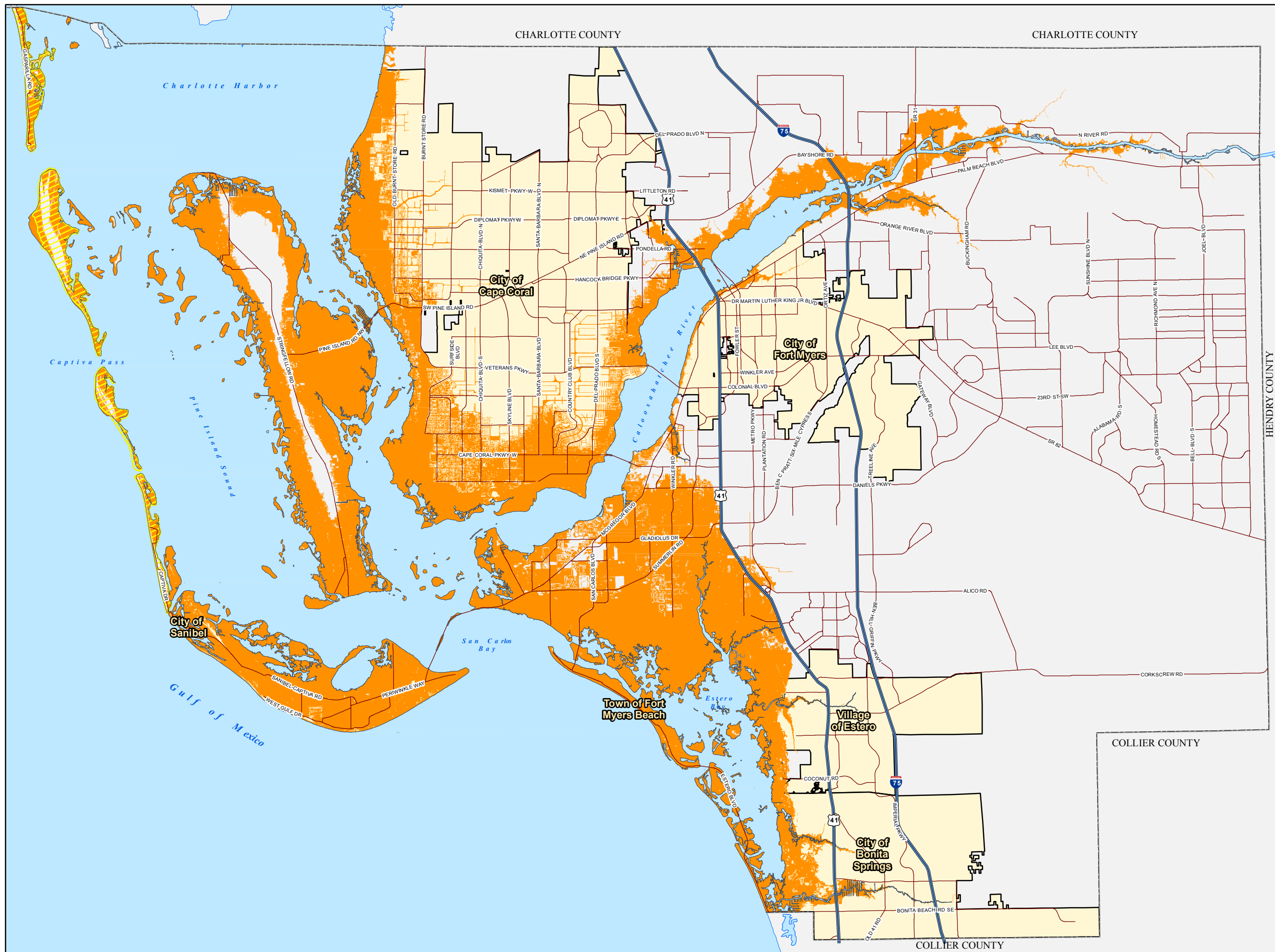


# LEE COUNTY COASTAL HIGH HAZARD AREA (CHHA) AND COASTAL BUILDING ZONE

-  Coastal High Hazard Area
-  Coastal Building Zone
-  County Line
-  City Limits



Map Generated: May 2019  
 City Limits current to date of map generation  
 Source: 2010 Evacuation Study  
 Florida Statewide Regional Evacuation Study  
 Storm Tide Atlas for Lee County  
 Ordinance No. 99-17, 09-17, 16-13, 18-28