


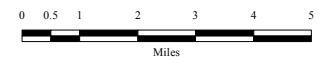


PRIVATE RECREATIONAL FACILITIES OVERLAY

-  Private Recreational Facilities
-  County Line
-  City Limits



Map Generated: May 2019
 City limits current to date of map generation
 Ordinance No. 99-16, 10-21, 10-43, 17-23, 18-06

Lee Plan Map 4

