





LEE COUNTY EVACUATION ROUTES

LEGEND

-  EVACUATION ROUTES
-  County Line
-  City Limits



Adopted By: Ordinances 90-43 & 90-44
 Amended By: Ordinances 98-30, 16-13

Source: Southwest Florida Regional Planning Council, CDM Smith, for Statewide Regional Evacuation Evacuation Study Program

Map Generated: December 2016
 City Limits current to date of map generation

Prepared By: DCD/Planning

Lee Plan Map 3J

