

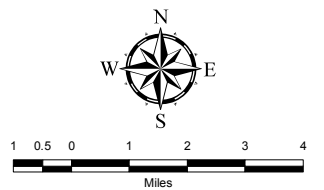


SPECIAL TREATMENT AREAS

Lee County Development of Regional Impact Activities

- 9 Sandpiper Cove
- 11 Cypress Lake Land Trust
- 14 Villas South
- 21 The Estuaries
- 23 SouthWest Florida International Airport
- 25 Spring Creek PUD/DRI
- 26 Cape Coral Unit 86 (withdrawn)
- 31 Three Oaks
- 33 Burnt Store Marina South
- 34 Bonita Bay
- 37 River's Edge Yacht and Country Club
- 38 Interlaken
- 39 The Forest and the Oaks
- 41 Buccaneer Mobile Estates Expansion
- 47 Edison Mall Expansion
- 52 Tarpon Point Marina
- 53 Gateway
- 54 The Habitat
- 57 Stoneybrook/Corkscrew Pines
- 58 Pine Lakes Country Club (Withdrawn)
- 60 The Parklands
- 62 Cypress Trace Shopping Center
- 63 Timberland and Tiburon
- 64 Cypress Lake Center
- 65 Metro Park
- 69 Boardwalk Caper
- 71 Alico Interchange Park
- 72 Springs Plaza Expansion
- 77 Leisure Village Seven Lakes - Residential
- 79 Healthpark Florida
- 82 Deep Lagoon Marina
- 84 Jetport Interstate Commerce Park
- 86 Omni Interstate Park
- 90 Woods Edge
- 92 Del Tura Country Club
- 94 Hancock Creek Commerce Park
- 95 Danport Centre DRI
- 96 Airside Plaza
- 97 One University Center
- 98 Parklands West- commercial parcel
- 103 Colonial Properties
- 105 Indian Oaks Trade Centre
- 106 Del Prado North Commerce Park
- 108 Merchants Crossing
- 112 Southwest Regional Airport S.D. II
- 113 Bonita Grande R.V. Resort
- 114 International Center FQD
- 115 Hancock Bridge Marina
- 116 Pineland Marina Public Boat Ramp
- 117 Lee County Sports Complex FQD
- 118 Tamalico Center
- 119 Southwest Regional Airport S.D. II
- 120 Downtown Fort Myers 2000
- 123 The Marketplace
- 124 Alico, Inc. AMDA
- 126 Southwest Florida Pipeline CO.
- 137 Pelican Landing CPD/RPD DRI
- 140 Bay Beach
- 149 The Brooks of Bonita Springs

-  DRI Locations
-  City Limits



Map Generated: July 2010
City Limits current to date of map generation

Last Amended: May 25, 1994

