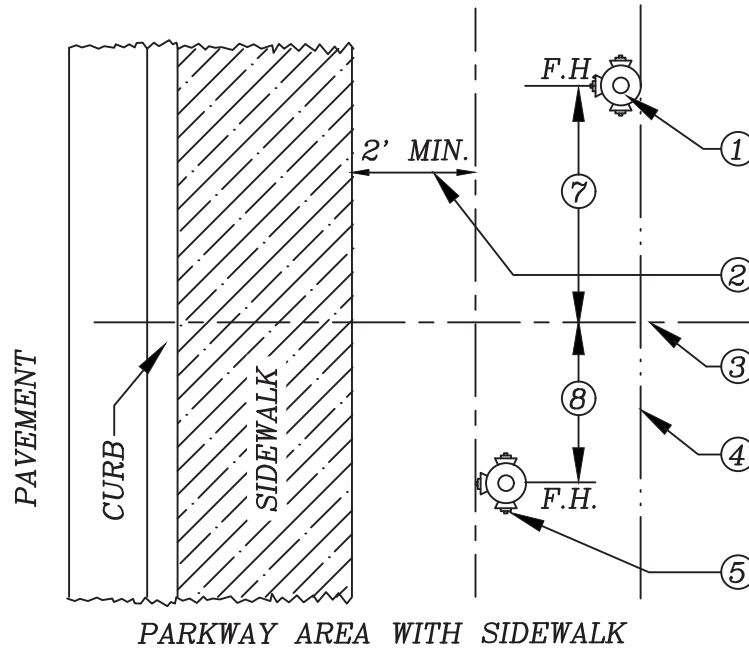


STANDARD DETAIL NO. 6.25

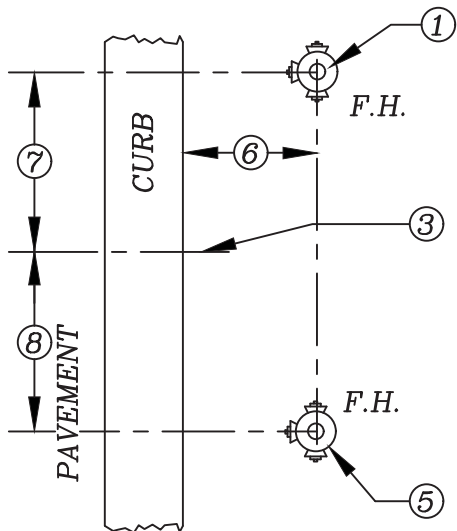
LEE COUNTY UTILITIES

FIRE HYDRANT LOCATIONS/CLEARANCE

N.T.S.



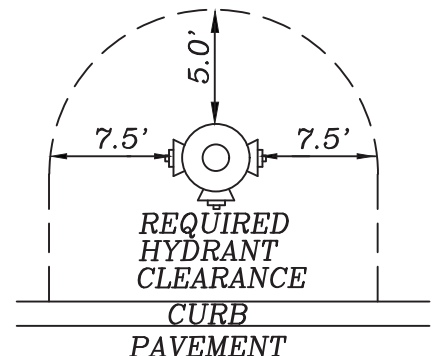
(PLAN VIEW)



PARKWAY AREA OR NO SIDEWALK

(PLAN VIEW)

- ① PREFERRED LOCATION
- ② F.H. TO BE LOCATED 2' MINIMUM FROM EDGE OF SIDEWALK
- ③ P.T. OR P.C. OF CURB RETURN
- ④ PROPERTY LINE RIGHT-OF-WAY OR LIMIT OF EASEMENT
- ⑤ ACCEPTABLE LOCATION WITH CURB RADIUS OF 20' OR MORE
- ⑥ BETWEEN 2'-0" MIN. AND 6'-0" MAX.
- ⑦ 6'-0"
- ⑧ 4'-0"



(PLAN VIEW)

NOTES

1. OBSTRUCTIONS SUCH AS UTILITY POLES, STREET SIGNS, IRRIGATION BOXES, FENCES, ETC. SHALL NOT BE PLACED BETWEEN CURB AND HYDRANT.
2. SOME LOCATIONS APPLY AT EITHER END OF CURB RETURNS.
3. DIMENSION SHOWN ON CONSTRUCTION DRAWINGS SUPERCEDE LOCATIONS SHOWN HERE.