

LEE COUNTY BICYCLE FACILITY MAP

CHARLOTTE COUNTY GLADES COUNTY

HENDRY COUNTY












COLLIER COUNTY

COLLIER COUNTY

COLLIER COUNTY



Legend

-  LeeTran Transfer Stations
-  Educational Facilities
-  Hospitals
-  Shared Use Path
-  Paved Shoulder
-  Bike Lane
-  Trail
-  Wide Curb Lane
-  Railroads
-  Major Roads
-  Parks



Created: Brian V. Raimondo - GIS Specialist - Lee MPO 12-10-12
 J:\GIS\Bike Ped Mapping\Bike Maps\3rd Edition Bike Map

The Lee County MPO does not warrant the safety of the facilities on this map for use by bicyclists. A bicyclist should use these facilities only if he or she has the adequate skill level as a bicyclist and the bicyclist must make that determination. All the roads shown are used by automobiles and trucks, and bicyclists assume the risks for their own safety when using the roads and/or facilities indicated on this map. The Lee County MPO is not responsible for any damages whatsoever from their use. This map represents facilities on arterials and collectors verified in the summer of 2012.

For more info: www.leemp.com



For the most current map or for more info, scan with your tablet or smart phone.

